

By on-line / E-mail.

TAMILNADU FOREST DEPARTMENT

From

Thiru Ashok Upreti, I.F.S.,  
Principal Chief Conservator of Forests  
(Head of Department),  
Panagal Maaligai, Saidapet,  
Chennai - 600 015.

To

The Additional Chief Secretary to  
Government,  
Environment, Climate Change and  
Forests Department,  
Secretariat, Chennai 600 009.

C. No. TS3/4454/2020 Dated: 17.03.2022.

Madam,

Sub: Forest (Conservation) Act, 1980 - Proposal for diversion of 0.40 ha of forest land in Patrakadu and Veerappanur RFs for construction of retaining wall in various places of Polur-Jamunamarathur-Alangayam-Vaniyambadi road from km 33/2 to 36/10 of SH-215) in Tiruvannamalai District- Stage-I approval accorded - Compliance report furnishing off - Regarding

Ref: 1. Online application uploaded by the User Agency - The Divisional Engineer, Highways Department, Construction and Maintenance, Tiruvannamalai - Proposal No. FP/TN/Road/44087/2020.

2. Part-II of Form-A uploaded by the District Forest Officer on 10.12.2020 and EDS replies furnished

3. Principal Chief Conservator of Forests letter No. TS3/4454/2020 dated 14.07.2021

4. Government letter No. 12102/FR.10/20210-1, dated 20.09.2021

5. Conservator of Forests, Vellore Circle C. No. D1/3086/2020, dated 30.01.2022

\* \* \*

I wish to state that the Government have accorded Stage-I Principle approval for diversion of 0.40 ha of forest land in Patrakadu and Veerappanur RFs for construction of retaining wall in various places of Polur-Jamunamarathur-Alangayam-Vaniyambadi road from km 33/2 to 36/10 of SH-215) in Tiruvannamalai District in the reference 4<sup>th</sup> cited. The compliance report of Stage-I in-principle approval is furnished as follows.



Condition No.	Conditions stipulated by the Government	Compliance of conditions/ reply
1	The legal status of the diverted forest land remains unchanged.	The legal status of the diverted forest land remains unchanged.
2	The demarcation of the proposed forest land shall be carried out by the user agency by erecting 4 feet high cement concrete pillars duly numbered at an interval of 20 meters at their cost.	The user agency has reported that the demarcation of the proposed forest area has been completed by erecting 4 feet high reinforced cement concrete pillars duly numbered at an interval of 20 meters-Totally 87 numbers of cement concrete pillars erected and DGPS reading for the same is enclosed.
3	The User Agency has to pay the amount of Net Present Value which will be fixed as per the guidelines of Hon'ble Supreme Court of India.	The user agency has deposited the Net Present Value of Rs. 250400/- in State CAMPA fund by generating challan in the Ministry web portal on 10.12.2021. A copy of the chalan is enclosed.
4	The user agency has to bear the additional amount of Net Present Value (NPV) which will be fixed as per the guidelines of Hon'ble Supreme Court of India as fixed by Forest Department in future.	The User Agency has furnished a combined undertaking to this effect. The same is enclosed.
5	The user agency has to pay the cost towards lease rent as fixed by the Forest Department at the time of sanction along with any escalation for the forest land to be diverted of the above project in future for the entire project period.	The User Agency has furnished a combined undertaking to this effect. The same is enclosed.




Condition No.	Conditions stipulated by the Government	Compliance of conditions/ reply
6	The total forest area utilized for the project shall not exceeds 0.40 ha	The User Agency has furnished a combined undertaking to this effect. The same is enclosed.
7	Period of lease can be twenty five (25) years. The User Agency has to apply renewal proposal before one year of expiry of lease with the State Forest Department	The User Agency has furnished a combined undertaking to this effect. The same is enclosed.

Compliance report furnished by the User agency along with connected undertakings/ documents and report of District Forest Officer, Tiruvannamalai Division are enclosed herewith.

Since the conditions stipulated in the Stage I approval of Government letter 4<sup>th</sup> cited have been fulfilled by the User Agency, I request that Stage - II final approval of Government may be issued for the diversion of 0.40 ha of forest land in Patrakadu and Veerappanur RF's for construction of 17 nos. retaining wall in various places of Polur-Jamunamarathur-Alangayam-Vaniyambadi road from km 33/2 to 36/10 of SH-215) in Tiruvannamalai District in favour of Divisional Engineer, Highways Department, Construction and Maintenance, Tiruvannamalai for a period of 25 years

Encl.: As stated above.

Yours faithfully

 18/03/2022

For Principal Chief Conservator of Forests  
(Head of Department)

G  
18/03/2022



**TAMILNADU FOREST DEPARTMENT**

HDD

From

D.Sujatha,IFS.,  
Conservator of Forests,  
Vellore Circle,  
Vellore - 632 009.

To

The Principal Chief Conservator of  
Forests, (Head of Department),  
Panagal Maligai, Saidapet,  
Chennai - 15.

**Ref.No.3086/2020/D1, Dated : 30.01.2022.**

Sub : Forest (conservation) Act, 1980 - Vellore Forest Circle /  
Tiruvannamalai Forest Division - proposal for diversion 0.40  
ha. of forest land for construction of retaining wall in various  
places of Polur-Jamunamarathur - Alangayam-Vaniyambadi  
road Km.33/2 - 36/10 - submission of - regarding.

- Ref : 1) Online application uploaded by the User Agency the  
Divisional Engineer, H (C&M), Tiruvannamalai Division,  
Tiruvannamalai proposal No.FP/TN Road/44087/2020.
- 2) Principal Chief Conservator of Forests (Head of  
Department), Chennai Ref.No.TS3/4454/2020, dated :  
10.02.2020.
- 3) The Additional Principal Chief Conservator of Forests,  
Vellore Circle, Vellore Ref.No.D1/3086/2020, dated :  
10.06.2020., 28.12.2020., and 19.01.2021.
- 4) The User Agency the Divisional Engineer  
Lr.No.232/JDO/2020, dated : 08.03.2021.
- 5) Government Lr.No.12102/FR.10/2021-1, Environment,  
Climate Change & Forests (FR.10) Department, dated :  
20.09.2021.
- 6) The District Forest Officer, Tiruvannamalai Division  
Ref.No.3934/2020/D, dated : 06.10.2021.
- 7) Principal Chief Conservator of Forests (Head of  
Department), Chennai Ref.No.TS3/4454/2020, dated :  
08.12.2021.
- 8) The Divisional Engineer, H (C&M), Tiruvannamalai  
Lr.No.232/JDO/2020, dated : 17.12.2021.
- 9) The District Forest Officer, Tiruvannamalai  
Ref.No.3934/2020/D, dated : 21.12.2021.

-- -- --

I submit that, as per the reference 9<sup>th</sup> cited, the District Forest Officer,  
Tiruvannamalai has submitted compliance report and necessary undertakings with  
respect to the Compliance of conditions stipulated in stage 1 clearance for  
diversion of 0.40 ha. of forest area (0.2428 in Pattrakadu Reserved Forests and  
0.1614 ha. in Veerappanur Reserved Forests) in Tiruvannamalai Forest Division for  
construction of retaining wall in various places of Polur-Jamunamarathur-  
Alangayam-Vaniyambadi road from Km 33/2 to 36/10 of SH-215 in Tiruvannamalai  
District in favour of Divisional Engineer, Highways (construction and maintenance)  
Tiruvannamalai District.

(... 2)



The Compliance Report submitted by the User Agency has been verified and found that the user agency has complied with all the conditions stipulated and given necessary undertakings wherever required. The details of compliance report furnished by the User Agency is as follows :

Sl. No.	Conditions stipulated by Government of India	Compliance of condition / Reply
1)	The legal status of the diverted forest land remains unchanged.	Will not be changed.
2)	The demarcation of the proposed forest land shall be carried out by the User Agency by erecting 4 feet high cement concrete pillars duly numbered at an interval of 20 meters at their cost.	The User Agency has report that the demarcation of the proposed forest area has been completed by erecting 4 feet height reinforced cement concrete pillars, duly numbered at an interval of 20 meters (Totally 87 nos. of concrete pillars erected and DGPS readings for the same is enclosed).
3)	The User Agency has to pay the amount of Net Present value which will be fixed as per the guidelines of Hon'ble Supreme Court of India. (The User Agency requested to generate challan for making payment through on-line and make payment to CAMPA fund only through web portal).	The Net present value for the proposed forest area measuring 0.40 ha. has been calculated as per the order of Hon'ble Supreme Court Rs.2,50,400/- has been deposited by the User Agency generating challan in the Ministry's website on 10.12.2021. A copy of the challan is enclosed.
4)	The User Agency has to bear the additional amount of Net present value which will be fixed as per the guidelines of Hon'ble Supreme Court of India as fixed by Forest Department in future.	The User Agency has given necessary Undertaking to bear the additional amount of net present value which will be fixed as per the guidelines of Hon'ble Supreme Court of India as fixed by Forest Department in future (combined undertaking is enclosed).



Sl. No.	Conditions stipulated by Government of India	Compliance of condition / Reply
5)	The User Agency has to pay cost towards lease rent as fixed by the Forest Department at the time of sanction along with any escalation for the forest land to be diverted of the above project in future for the entire project period.	The User Agency has given necessary undertaking that the User Agency will pay cost towards lease rent as fixed by the Forest Department at the time of sanction along with any escalation for the forest land to be diverted of the above project in future for the entire project period (combined undertaking is enclosed).
6)	The total forest area utilized for the project shall not exceeds 0.40 ha.	The User Agency has given necessary undertaking that the total forest area utilized for the project shall not exceeds 0.40 ha. (combined undertaking is enclosed).
7)	Period of lease can be twenty five (25) years. The User Agency has to apply renewal proposal before one year of expiry of lease with the State Forest Department.	The User Agency has given necessary undertaking for renewal proposal before one year of expiry of lease with the State Forest Department (combined undertaking is enclosed).

This is for kind submission.

Encl. : As stated above.

Yours faithfully,  
Sd/D.Sujatha,  
Conservator of Forests,  
Vellore Circle, Vellore - 9.

// t.c.b.o. //

J.V.

*S. Alayau*  
Senior Draughting Officer.



D1 770

**TAMILNADU FOREST DEPARTMENT**

From  
Thiru. P.G.Arunlal, I.F.S.,  
District Forest officer,  
Tiruvannamalai Division,  
Tiruvannamalai.

To  
The Principal Chief Conservator of Forests,  
( Head of Department)  
Panagal Maaligai,  
Chennai – 15.

✓ (Through the Conservator of Forests,  
Vellore Circle, Vellore).



**Ref. No.3934/2020/D, Dated: 19.01.2022.**

Sub: Forest (Conservation) Act, 1980 – Vellore Forest Circle / Tiruvannamalai Forest Division – Proposal for diversion of 0.40 ha. of forest land for Construction of Retaining wall in various places of Polur- Jamunamarathur – Alangayam – Vaiyambadi road Km.33/2 – 36/10 – Submitted – regarding.

- Ref: 1. Online application uploaded by the User Agency the Divisional Engineer, H (C&M), Tiruvannamalai Division, Tiruvannamalai Proposal No. FP/TN Road/44087/2020
2. The Principal Chief Conservator of Forests (Head of Forest Force) Chennai, Ref.No.TS3/4454/2020, dated:10.02.2020.
3. The Addl. Principal Chief Conservator of Forests, Vellore circle, Vellore, Ref.No.D1/3086/2020, dated:10.06.2020, 28.12.2020 and 19.01.2021.
4. The User Agency the Divisional Engineer Lr. No.232/JDO/2020 dt.08.03.2021.
5. Government Lr.No.12102/FR.10/2021-1 Environment, Climate Change & Forests (FR.10) Department dt:20.09.2021.
6. This Office Ref.No.3934/2020/D dt:06.10.2021.
7. The Principal Chief Conservator of Forests (Head of Forest Force) Chennai, Ref.No.TS3/4454/2020, dated:08.12.2021.
8. The Divisional Engineer, H (C&M), Tiruvannamalai Lr.No.232/JDO/2020 dt:17.12.2021.
9. The Principal Chief Conservator of Forests (Head of Forest Force) Chennai, Ref.No.TS3/4454/2020, dated:03.01.2022.

\*\*\*\*\*

I submit that, as per the reference 8<sup>th</sup> cited, the User Agency has submitted compliance report and necessary undertakings with respect to the Compliance of conditions stipulated in stage 1 clearance for diversion of 0.40 ha of forest area (0.2428 in Pattrakkadu Reserved Forests and 0.1614 ha in Veerappanur Reserved Forests) in Thiruvannamalai Forest Division for construction of retaining wall in various places of Polur-Jamnamarathur-Alangayam-Vaniyambadi road from Km 33/2 to 36/10 of SH-215



in Thiruvannamalai District in Favour of Divisional Engineer, Highways (Construction and Maintenance), Thiruvannamalai district.

The Compliance Report submitted by the User Agency has been verified and found that the user agency has complied with all the conditions stipulated and given necessary undertakings wherever required. The details of compliance report furnished by the User Agency is as follows.


Sl.No.	Conditions stipulated by Government of India	Compliance of condition / Reply
1.	The Legal status of the diverted forest land remains unchanged	Will not be changed
2.	The demarcation of the proposed forest land shall be carried out by the User Agency by erecting 4 feet high cement concrete pillars duly numbered at an interval of 20 meters at their cost	The User Agency has report that the demarcation of the proposed forest area has been completed by erecting 4 feet height reinforced cement concrete pillars, duly numbered at an interval of 20 meters (Totally 87 nos of Concrete pillars erected and DGPS readings for the same is enclosed).
3.	The User Agency has to pay the amount of Net Present value which will be fixed as per the guidelines of Hon'ble Supreme Court of India. (The User Agency requested to generate challan for making payment through on-line and make payment to CAMPA fund only through web portal).	The Net present Value for the proposed forest area measuring 0.40 ha has been calculated as per the order of Hon'ble Supreme Court Rs.2,50,400/- has been deposited by the User Agency generating challan in the Ministry's website on 10.12.2021. A copy of the challan is enclosed.
4.	The User Agency has to bear the additional amount of Net Present Value which will be fixed as per the guidelines of Hon'ble Supreme Court of India as fixed by Forest	The User Agency has given necessary Undertaking to bear the additional amount of Net Present Value which will be fixed as per the guidelines of Hon'ble Supreme Court of India as fixed by Forest Department




	Department in future.	in future (combined undertaking is enclosed).
5.	The User Agency has to pay cost towards lease rent as fixed by the Forest Department at the time of sanction along with any escalation for the forest land to be diverted of the above project in future for the entire project period.	The User Agency has given necessary Undertaking that the User Agency will pay cost towards lease rent as fixed by the Forest Department at the time of sanction along with any escalation for the forest land to be diverted of the above project in future for the entire project period (combined undertaking is enclosed).
6.	The total forest area utilized for the project shall not exceeds 0.40 ha	The User Agency has given necessary Undertaking that the total forest area utilized for the project shall not exceeds 0.40 ha (combined undertaking is enclosed).
7.	Period of lease can be twenty five (25) years. The User Agency has to apply renewal proposal before one year of expiry of lease with the State Forest Department.	The User Agency has given necessary Undertaking for renewal proposal before one year of expiry of lease with the State Forest Department (combined undertaking is enclosed).

Encl: As stated above

Yours faithfully,

  
District Forest officer,  
Tiruvannamalai Division,  
Tiruvannamalai.

  
19/11/22

Copy submitted to the Conservator of Forest, Vellore Circle Vellore-9.

Copy submitted to the District Collector, Tiruvannamalai.

Copy to the Forest Range Officer, Jamnamarathur.



From

Er. K.Murali.M.E.,  
Divisional Engineer, H (C&M),  
155,Tindivanam road,  
Navakarai, Tiruvannamalai.  
Pincode : 606 601.

To

The Principal Chief Conservator of Forests,  
(Head of Department)  
Panagal Maligai, Saidapet,  
Chennai – 600 015

**Letter No. 232/JDO/2020 dt. 17.12.2021**

Sir,

Sub: Forest (Conservation) Act 1980 – Vellore Forest Circle – Tiruvannamalai Forest Division – Proposal for diversion of 0.40 ha of forest land in Pattarakkadu and Veerappanur Reserved forest for construction of retaining wall in various places of Polur – Jamunamarathur – Alangayam – Vaniyambadi road from Km. 33/2 – 36/10 of SH-215 in Tiruvannamalai District in favour of Divisional Engineer, Highways, Construction and Maintenance, Tiruvannamalai District – Compliance Report submitted for Stage – I approval – Reg.

- Ref:
1. Online application uploaded by the User Agency – The Divisional Engineer, Highways, Construction and Maintenance, Tiruvannamalai – Proposal No. FP/TN/Road/44087/2021 dated.23.01.2020.
  2. Principal Chief Conservator of Forests letter No. TS3/4453/2020 Dated 14.07.2021.
  3. Principal Secretary to Government Letter No. 12102/FR-10/2021-I Environment Climate Change & Forests (FR-10) Department dated. 20.09.2021.
  4. District forest Officer, Tiruvannamalai Division, Tiruvannamalai Letter No. 3934/2020/D dt.06.10.2021.
  5. The Principal Chief Conservator of Forests (Head of Department) Chennai. Ref. No. TS3/4454/2020 dt. 08.12.2021.

\*\*\*\*\*


With reference to the above Letter 3 cited, Stage – I approval given by the State Government with following conditions and we are submitting here with the Compliance report and Undertakings for further action.

Details of Compliance on the conditions laid down by the Government of Tamilnadu in Stage – I approval for the Diversion of 0.40 ha of Forest Land in Pattrakadu and Veerappanur RF area for the Construction of Retaining wall in various places of Polur – Jamunamarathur – Alngayam – Vaniyambadi road Km. 33/2 – 36/10 in Jamunamarathur Taluk of Tiruvannamalai District.

Sl. No. of the Condition Nos with reference to GOI letter	Conditions Imposed	Action and reply to be furnished by the User Agency
1.	The legal status of the diverted forest land remains unchanged	Will not be changed
2.	The demarcation of the proposed forest land shall be carried out by the User Agency by erecting 4 feet high cement concrete pillars duly numbered at an interval of 20meters at their cost.	Demarcation of the proposed forest area has been completed by erecting 4 feet height reinforced cement concrete pillars duly numbered at an interval of 20m at their cost. Photos enclosed. (Totally 87 Pillars erected and DGPS of the same enclosed



3.	The User Agency has to pay the amount of Net Present Value which will be fixed as per the guidelines of Hon'ble Supreme Court of India	The Net present value for the proposed forest area is Rs.2,50,400/- (Rupees Two Lakhs Fifty thousand and Four hundred only) has been deposited by generating challan in the Ministry's website on 10.12.2021. A copy of the challan is enclosed.
4.	The User Agency has to bear the additional amount of Net Present Value which will be fixed as per the guidelines of Hon'ble Supreme court of India as fixed by Forest Department in future.	Combined Under taken is enclosed.
5.	The User Agency has to pay the cost towards lease rent as fixed by the Forest Department at the time of sanction along with any escalation for the forest land to be diverted of the above project in future for the entire project period.	Combined Under taken is enclosed.
6.	The total forest area utilized for the project shall not exceeds 0.40 ha.	Combined Under taken is enclosed.
7.	Period of lease can be Twenty-five (25) years. The User agency has to apply renewal proposal before one year of expiry of lease with the State Forest Department.	Combined Under taken is enclosed.

  
 Divisional Engineer, H (C&M),  
 Tiruvannamalai Division,  
 Tiruvannamalai



### **COMBINED UNDERTAKEN**

#### **Undertaken on 1 (vide Govt. Of Tamilnadu condition.4)**

Additional amount of Net Present Value (NPV) of the diverted forest land if any becoming due after revision of the same by the Hon'ble Supreme court of India, shall be paid by the user agency.

#### **Undertaken on 2 (vide Govt. Of Tamilnadu condition.5)**


The cost towards lease rent as fixed by the Forest Department at the time of sanction along with any escalation for the forest land to be diverted of the above project in future for the entire project period. shall be paid by the user agency.

#### **Undertaken on 3 (vide Govt. Of Tamilnadu condition.6)**

The total forest area utilized for this project shall not exceeds 0.40 ha.

#### **Undertaken on 4 (vide Govt. Of Tamilnadu condition.7)**

Period of lease can be Twenty-five (25) years. The User agency has to apply renewal proposal before one year of expiry of lease with the State Forest Department.

  
Divisional Engineer, H (C&M),  
Tiruvannamalai Division,  
Tiruvannamalai




**Construction of Retaining wall in Polur - Jamunamarathur - Alangayam -  
Vaniyambadi road Km. 33/2 - 36/10**

<b>SLEFT.No</b>	<b>Chainage</b>	<b>Side</b>	<b>Latitude</b>	<b>Longitude</b>
1	33/2	LEFT	12.546973	78.936419
2	33/2	LEFT	12.546646	78.934684
3	33/2	LEFT	12.546516	78.934543
4	33/2	LEFT	12.546299	78.934484
5	33/2	LEFT	12.546072	78.934255
6	33/2	LEFT	12.546071	78.934206
7	33/2	LEFT	12.546035	78.934145
8	33/2	LEFT	12.546103	78.933882
9	33/2	LEFT	12.545978	78.933526
10	33/2	LEFT	12.545820	78.933407
11	33/4	LEFT	12.545615	78.933192
12	33/4	LEFT	12.545832	78.932662
13	33/4	LEFT	12.545872	78.932632
14	33/4	LEFT	12.546058	78.932535
15	33/4	LEFT	12.546263	78.932559
16	33/6	LEFT	12.546433	78.932700
17	33/6	LEFT	12.546345	78.933430
18	33/6	LEFT	12.546685	78.932967
19	33/8	LEFT	12.547955	78.931966
20	33/8	LEFT	12.547955	78.931966
21	33/8	LEFT	12.548251	78.932032
22	33/8	LEFT	12.548250	78.932038
23	33/8	LEFT	12.548419	78.932121
24	33/8	LEFT	12.548583	78.932125
25	33/8	LEFT	12.548722	78.932042
26	34/2	LEFT	12.549088	78.931482
27	34/2	LEFT	12.548895	78.931680
28	34/2	LEFT	12.548970	78.931774
29	34/2	LEFT	12.549067	78.931565
30	34/2	LEFT	12.549440	78.931049
31	34/2	LEFT	12.549561	78.931020
32	34/2	LEFT	12.549733	78.930951
33	34/2	RIGHT	12.550743	78.929954
34	34/2	RIGHT	12.550739	78.929954
35	34/2	RIGHT	12.550919	78.929644
36	34/2	RIGHT	12.550998	78.929489
37	34/2	RIGHT	12.551012	78.929489
38	34/4	RIGHT	12.551102	78.929332
39	34/4	RIGHT	12.551336	78.929008
40	34/4	RIGHT	12.551486	78.928858
41	34/4	RIGHT	12.551927	78.928506
42	34/6	RIGHT	12.555123	78.925247
43	34/6	RIGHT	12.555309	78.925095
44	34/6	RIGHT	12.555467	78.925046
45	34/6	RIGHT	12.555628	78.924946
46	34/6	RIGHT	12.557218	78.923893




47	34/6	RIGHT	12.557338	78.923893
48	34/6	RIGHT	12.557426	78.923647
49	34/6	RIGHT	12.557718	78.923347
50	34/6	RIGHT	12.557799	78.923230
51	34/6	RIGHT	12.557801	78.923205
52	35/8	LEFT	12.559657	78.920655
53	35/8	LEFT	12.559867	78.920356
54	35/8	LEFT	12.560037	78.920161
55	35/8	LEFT	12.560524	78.919801
56	35/8	LEFT	12.560666	78.919600
57	35/8	LEFT	12.560781	78.919568
58	35/8	LEFT	12.560924	78.919484
59	35/8	LEFT	12.560980	78.919422
60	35/10	LEFT	12.561132	78.919312
61	35/10	LEFT	12.561251	78.919190
62	35/10	LEFT	12.561449	78.919053
63	35/10	LEFT	12.561537	78.918961
64	35/10	LEFT	12.561641	78.918822
65	35/10	LEFT	12.561762	78.918660
66	35/10	RIGHT	12.561787	78.918687
67	36/2	RIGHT	12.561809	78.918635
68	36/2	LEFT	12.562783	78.917634
69	36/2	LEFT	12.562869	78.917466
70	36/2	LEFT	12.562890	78.917374
71	36/2	LEFT	12.563551	78.916868
72	36/2	LEFT	12.563647	78.916786
73	36/2	LEFT	12.563690	78.916725
74	36/2	LEFT	12.563833	78.916640
75	36/2	LEFT	12.563969	78.916478
76	36/2	LEFT	12.564099	78.916350
77	36/2	RIGHT	12.564846	78.914419
78	36/6	RIGHT	12.564935	78.914286
79	36/6	RIGHT	12.564974	78.914101
80	36/10	RIGHT	12.565548	78.913374
81	36/10	RIGHT	12.565665	78.913231
82	36/10	RIGHT	12.565730	78.913163
83	36/10	LEFT	12.567440	78.911863
84	36/10	LEFT	12.567565	78.911767
85	36/10	LEFT	12.567645	78.911688
86	36/10	LEFT	12.567733	78.911593
87	36/10	LEFT	12.568067	78.911388

  
 Divisional Engineer (Highways)  
 (C&M) Tiruvannamalai - 606 601.



Counter foil



भारतीय स्टेट बैंक  
STATE BANK OF INDIA

Branch ... Tiruvannamalai

Date ... 10.12.21

Received ₹ 250400 -

From .....

For remittance of NEFT/RTGS by way of

(i) Transfer (only NEFT), (ii) Cash (only NEFT), (iii) Cheque (NEFT/RTGS) using

cheque No. 702302

favouring Tamil Nadu CAMPA

A/c No. 150876144087643

IFSC Code UBIN0903710

Beneficiary Bank & Branch Union Bank

9 INDIA, Lodhi Complex Branch  
New Delhi 110003

Amount ₹ 250400 -

Bank's Charges ₹ -

Total ₹ 250400

(Rupees Two Lakh Fifty Thousand

Four hundred only Only)

For office Use,




UTR No. UTRSBINR520211210  
56195035

Branch Manager

Divisional Engineer (Highways)  
(C&M) Tiruvannamalai - 606 601.



**AGENCY COPY**

**NEFT / RTGS CHALLAN for CAMPA Funds**

Date : 08-12-2021

Agency Name.	DE H TIRUVANNAMALAI
Application No.	6144087643
MoEF/SG File No.	TN 056 2020
Location.	TAMILNADU
Address.	No.155, tindivanam road, navakarai, TiruvannamalaiTiruvannamalai
Amount(in Rs)	250400/-




Amount in Words :Two Lakh Fifty Thousand Four Hundred Rupees Only

**NEFT/RTGS to be made as per following details;**

Beneficiary Name:	TAMILNADU CAMPA
IFSC Code:	UBIN0903710
Pay to Account No.	150876144087643 <b>Valid only for this challan amount.</b>
Bank Name & Address:	Union Bank Of India Lodhi Complex Branch, Block 11,CGO Complex, Phase I, Lodhi Road, New Delhi -110003

• This Challan is strictly to be used for making payment to CAMPA by NEFT/RTGS only

**BANK COPY**

**NEFT / RTGS CHALLAN for CAMPA Funds**

Date : 08-12-2021

Agency Name.	DE H TIRUVANNAMALAI
Application No.	6144087643
MoEF/SG File No.	TN 056 2020
Location.	TAMILNADU
Address:	No.155, tindivanam road, navakarai, Tiruvannamalai Tiruvannamalai
Amount(in Rs)	250400/-

Amount in Words :Two Lakh Fifty Thousand Four Hundred Rupees Only


**NEFT/RTGS to be made as per following details;**

Beneficiary Name:	TAMILNADU CAMPA
IFSC Code:	UBIN0903710
Pay to Account No.	150876144087643 <b>Valid only for this challan amount.</b>
Bank Name & Address:	Union Bank Of India Lodhi Complex Branch, Block 11,CGO Complex, Phase I, Lodhi Road, New Delhi -110003

• This Challan is strictly to be used for making payment to CAMPA by NEFT/RTGS only

After making successful payment, User Agencies may send a line of confirmation through  
Email: [helpdeskcampa@corpbank.co.in](mailto:helpdeskcampa@corpbank.co.in)

**Note:**After making the required payment through challan, if the payment status has not been updated even after 7 working days, then kindly mail a copy of your challan with transaction date to  
Email: [cb0371@unionbankofindia.com](mailto:cb0371@unionbankofindia.com)

  
 Divisional Engineer (Highways)  
 (C&M) Tiruvannamalai - 606 601.



**Division : Thiruvannamalai (H) (C & M)**


**Sub Division : Polur (H) (C & M)**

**Section : Kalasapakkam (H) (C & M)**

**Polur Jamunamarathur Alangayam Vaniyambadi Stone Photos**



**Km 33/2**



**Km 33/4**

*W. J. H. W.*  
Divisional Engineer (Highways)  
(C&M) Tiruvannamalai - 606 601.



Division : Thiruvannamalai (H) (C & M)

Sub Division : Polur (H) (C & M)

Section : Kalasapakkam (H) (C & M)

**Polur Jamunamarathur Alangayam Vaniyambadi Stone Photos**



**Km 33/8**



**Km 34/4**

*W 17W*  
Divisional Engineer (Highways)  
(C&M) Tiruvannamalai - 606 601.



**Division : Thiruvannamalai (H) (C & M)**

**Sub Division : Polur (H) (C & M)**

**Section : Kalasapakkam (H) (C & M)**

**Polur Jamunamarathur Alangayam Vaniyambadi Stone Photos**



**Km 35/2**



**Km 35/2**

*W. M. N.*  
**Divisional Engineer (Highways)**  
**(C&M) Tiruvannamalai - 606 801.**



**Division : Thiruvannamalai (H) (C & M)**

**Sub Division : Polur (H) (C & M)**

**Section : Kalasapakkam (H) (C & M)**

**Polur Jamunamarathur Alangayam Vaniyambadi Stone Photos**



**Km 35/10**



**Km 36/4**

*W. N. S.*  
**Divisional Engineer (Highways)**  
**(C&M) Tiruvannamalai - 606 501.**



**Division : Thiruvannamalai (H) (C & M)**

**Sub Division : Polur (H) (C & M)**

**Section : Kalasapakkam (H) (C & M)**

**Polur JamunamarathurAlangayamVaniyambadi Stone Photos**



**Km 36/8**



**Km 36/10**

*V. J. N.*  
Divisional Engineer (Highways)  
(C&M) Tiruvannamalai - 606 601.