

By on-line / E-mail.

TAMILNADU FOREST DEPARTMENT

From

Thiru Srinivas R. Reddy, I.F.S.,
Principal Chief Conservator of Forests
(Head of Forest Force) ,
Forest Head Quarters Building,
Guindy-Velachery Main Road,
Guindy, Chennai - 600 032.

To

The Additional Chief Secretary to
Government,
Environment, Climate Change and
Forests Department,
Secretariat, Chennai 600 009.

C. No. TS3/31973/2019, Dated: 06.03.2025.

Madam,

Sub: Forest (Conservation) Act, 1980 – Diversion of 2.91 ha of Forest land in Kesarkuli RF and Thirumalvadi RL of Palacode Range in Dharmapuri Forest Division for formation of road from Thimmalanmedu to Kotturmalai in Pennagaram Block of Dharmapuri District in favour of the Block Development Officer (BP), Pennagaram, Dharmapuri District – Stage-1 approval accorded by the Government of India – Compliance report furnishing – Regarding

- Ref: 1 Online forest clearance proposal uploaded by the Block Development Officer (BP), Pennagaram, Dharmapuri District - Proposal No. FP/TN/Road/37176/2018
- 2 Part-II of Form-A uploaded by the District Forest Officer, Dharmapuri Division
- 3 Part-III of Form-A uploaded by the Conservator of Forests, Dharmapuri Circle
- 4 Principal Chief Conservator of Forests letter No. TS3/31973/2019 dated 17.06.2022 and 16.02.2023
- 5 Government letter No. 11028/FR.10/2022-3, dated 17.03.2023
- 6 Government of India letter F. No. 4-TNB091/2022-CHN/586, dated 11.05.2023
- 7 Compliance of conditions uploaded by the user agency and forwarded by the District Forest Officer in parivesh portal

I wish to furnish herewith the Compliance report on Stage I in-Principle approval accorded for diversion of 2.91 ha of Forest land in Kesarkuli RF and Thirumalvadi RL of Palacode Range in Dharmapuri Forest Division for formation of road from Thimmalanmedu to Kotturmalai in Pennagaram Block of Dharmapuri

District in favour of the Block Development Officer (BP), Pennagaram, Dharmapuri District as follows.

Condition No.	Conditions stipulated by the Government	Compliance of conditions/ reply
1	Legal status of the diverted forest land shall remain unchanged.	The legal status of the diverted forest land remains unchanged.
2	Demarcation of the proposed forest area shall be carried out by erecting 4 feet high cement concrete pillars duly numbered at an interval of 20 meters at the cost of the User Agency.	The District Forest Officer, Dharmapuri Division has reported that, the user agency has paid Rs. 21,76,680/- for demarcation by erection of 4 feet high cement concrete pillars at an interval of 20 meters. This work will be carried out after obtaining Stage-II final approval.
3	The State Forest Department shall implement necessary programme for improvement of existing tree growth and other management / SMC activities over an extent of 5.82 ha of non-forest area in S.F.No.692/5 of No L8 Kammampatti village in Dharmapuri District, at the cost of the User Agency.	An amount of Rs. 6,13,030/- has been paid by the user agency on 05.04.2024 in the State CAMPA account by generating challan in parivesh portal. Improvement of existing tree growth and other management/ SMC activities works will be carried out after obtaining Stage-II approval and approval of State CAMPA APO.
4	The State Government shall carryout Compensatory afforestation and its maintenance for a period of 10 years over an extent of 5.82 Ha of degraded forest area identified in Thoppur RF, Dharmapuri Range, at the cost of the User Agency.	An amount of Rs. 95,64,532/- has been paid by the user agency on 05.04.2024 in the State CAMPA account by generating challan in parivesh portal. Compensatory afforestation raising and maintenance of

Condition No.	Conditions stipulated by the Government	Compliance of conditions/ reply
		plantation will be will be carried out after obtaining Stage-II approval and approval of State CAMPA APO.
5	Identified CA area and CA scheme shall not be changed without prior approval of Central Government.	Identified CA area and CA scheme will not be changed without prior approval of Central Government.
6	The entire non-forest land proposed for CA over an extent of 5.82 ha of non-forest area in S.F.No.6g2l5 of No 18 Kammampatti village in Dharmapuri District shall be transferred and mutated in the name of Forest Department and notified as RF/PF prior to Stage-II approval. A copy of the original notification declaring the non-forest land under Section 4 or Section 29 of the Indian Forest Act, 1927, or under the relevant section of the State Forest Act, shall be submitted by the State Government along with the compliance report.	<p>The District Collector, Dharmapuri vide Proceeding No. 33549/2024/Tha2, dated. 19.12.2024, the entire non-forest land proposed for CA over an extent of 5.52 Ha of non-forest area in S.F.No.692/5 of No.18 Kammampatti Village in Dharmapuri District has been transferred and mutated in the name of Forest Department. Accordingly, the handing over of CA land to Forest Department were done vide Tasildhar, Nallampalli Ref. No. 1467/2024/E1-3, dated 24.12.2024.</p> <p>Also, the Proposal U/ s 4 of Tamil Nadu Forest Act 1882 to declare the non-forest land as Reserved land over an extent of 5.82 ha of non-forest area in SF.No.692/5 of No. 18</p>

Condition No.	Conditions stipulated by the Government	Compliance of conditions/ reply
		Kammampatti village in Dharmapuri District is progress with collection of Revenue Records such as FMB (Individual for the proposed SF No. 692/5), Ayacut Statements from Revenue Department. Thus, the Forest settlement proposal will be submitted shortly for notification.
7	The State Government shall charge the Net Present Value of the diverted forest land measuring 2.91 ha from the User Agency as per the orders of the Hon'ble Supreme Court dated 28.03.2008 and 09.05.2008 in IA Nos.826 in 566 with related IA's in Writ Petition (Civil) No.20211995 and Ministry's guideline No. 5- 312011-FC(Vol-I) dated 06.01.2022 and clarification issued vide letter dated 19.01.2022 and 22.03.2022.	An amount of Rs. 27,87,140/- has been paid by the user agency on 05.04.2024 in the State CAMPA account by generating challan in parivesh portal towards Net Present Value of forest area.
8	Additional amount of the Net Present Value (NPV) of the diverted forest land if any, becoming due after revision of the same by the Hon'ble Supreme Court of India in future, shall be charged by the State Government from the User Agency. The User Agency shall furnish an undertaking to this effect.	The User Agency has furnished an undertaking to this effect and uploaded in the compliance report.

Condition No.	Conditions stipulated by the Government	Compliance of conditions/ reply
9	All the funds received from the User Agency under the project shall be transferred/ deposited to CAMPA fund only through e-portal (https://parivesh.nic.in).	Funds toward, improvement of tree cover, compensatory afforestation and Net Present Value of forest area under this project, Wildlife Mitigation measures have been transferred by the user agency in State CAMPA account in parivesh portal
10	Trees of spontaneous origin shall be felled wherever required under the strict supervision of DFO Concerned. The State Government and the User Agency shall strictly comply with all other directions given by the Hon'ble SC of India judgement dated 11.01.2023 in I.A. Nos 168328/2022 and 168313/2022 and I.A. Nos 191583/2022.	This proposal involves felling of 167 number of spontaneous trees. Felling of trees will be allowed under the strict supervision of the District Forest Officer, Dharmapuri Division and the directions issued by the Hon'ble Supreme Court will be strictly followed.
11	In case of part of forest area proposed for diversion is forms part of Cauvery South Wildlife sanctuary, prior approval of SC NBWL shall be obtained. No working permission shall be issued till obtaining of approval from the competent authority under Wildlife Protection Act, 1972 as the case may be.	The User Agency has applied the Proposal vide Proposal No. WL/TN/Approach/ 439667/2023 dated.10.08.2023. The Site inspection report, Recommendation of DFO with necessary documents were also updated in the online wildlife clearance project proposal for seeking clearance from standing committee of NBWL.

Condition No.	Conditions stipulated by the Government	Compliance of conditions/ reply
		<p>The Principal Chief Conservator of Forests and Chief Wildlife Warden, Chennai. Vide Ref. No. WL5/HOTNFD/241/2024, dated.21.08.2024 has informed that, as per the revised guidelines issued by the Government of India for obtaining Standing Committee of National Board for Wildlife clearance vide letter F. No. 6-30/2019- WL dated 13-12-2023, the proposed road from Thimmalanmedu to Kotturmalai is just 3.881 Kms and as per EIA more than 30 Kms length only requires Environmental Clearance. Hence, the question of Environmental clearance does not arise in this case.</p> <p>Thus, the Wildlife Clearance seeking from SBWL / NBWL is does not arise.</p>
12	As the wildlife such as Wild boar, Spotted deer, Peacock, Elephant, and other small animals present in and around the forest area proposed for diversion and as the part of the forest area is falling in ESZ of Cauvery South Wildlife sanctuary, the User Agency shall provide culverts and	Site specific Wildlife Mitigation plan prepared for Rs. 72,50,000/- has been got approved by the Principal Chief Conservator of Forests and Chief Wildlife Warden vide Ref. No. WL5/16210/2023, dated 20.03.2023.

Condition No.	Conditions stipulated by the Government	Compliance of conditions/ reply
	other structures as per the requirement in consultation with the DFO concerned at appropriate places to ensure safe movement of wild animals. Site specific wildlife mitigation plan may be prepared and such plan approved by the competent authority shall be implemented at the cost of the User Agency.	<p>The user agency has paid the amount on 05.04.2024 in the State CAMPA account by generating challan in parivesh portal.</p> <p>Wildlife mitigation measures will be carried out after obtaining Stage-II final approval and approval of State CAMPA APO.</p>
13	The User Agency may restrict the speed limit of the vehicles to 40 kmph or as appropriate in the forest area to avoid wild animal hits and display board regarding shall be erected at appropriate intervals in the entire stretch of the road in the forest area to sensitize the commuters.	The user agency has furnished an undertaking to this effect.
14	The User Agency shall construct retaining walls and check walls wherever required, by consulting the DFO concerned, at the project cost.	The user agency has furnished an undertaking to this effect.
15	The User Agency shall carryout avenue plantation and its maintenance on sides of the road, wherever possible, at the cost of the project.	The user agency has furnished an undertaking to this effect.
16	Construction of culverts / bridges, if any, over the natural streams/rivers/ canals shall be done in such a manner that it does not hamper the natural course of water, does not give rise to	The user agency has furnished an undertaking to this effect.

Condition No.	Conditions stipulated by the Government	Compliance of conditions/ reply
	water-logging, and also does not hamper movement of wild animals.	
17	Roadside cuttings and fillings which require engineering support shall be provided as per the instructions of the DFO concerned so as to stabilize the soil.	The user agency has furnished an undertaking to this effect.
18	The dug out material / overburden shall be dumped outside the forest area. Storage of any material shall not be done in the forest area.	The user agency has furnished an undertaking to this effect.
19	The layout plan of the proposal shall not be changed without the prior approval of the Central Government.	The user agency has furnished an undertaking to this effect.
20	The User Agency shall provide fire wood preferably alternate fuel to labourers working at the site to avoid damage/tree felling and no labour camp shall be established inside the forest area.	The user agency has furnished an undertaking to this effect.
21	Disturbance shall be kept minimum by creating labour camps outside the forest area as far as possible and it shall be the responsibility of the User Agency to ensure that the labourers & staff engaged in execution of work do not destruct nearby forest flora & fauna.	The user agency has furnished an undertaking to this effect.
22	The total forest area utilized for the project shall not exceed 2.9L ha (BT	The user agency has furnished an undertaking to this effect.


Condition No.	Conditions stipulated by the Government	Compliance of conditions/ reply
	portion shall be restricted to 3.75 mtrs) and the forest area diverted shall not be used for any purpose other than those shown in the diversion proposal. The User Agency shall furnish an undertaking to this effect.	
23	The forest land proposed for diversion shall under no circumstances be transferred or sublet to any other agency, department or person without prior approval of the Central Government.	The user agency has furnished an undertaking to this effect.
24	The User Agency and the state Government shall ensure compliance to provisions of the all Acts, Rules, Regulations and Guidelines, for the time being in force, as applicable to the project.	The user agency has furnished an undertaking to this effect.
25	Any other conditions that the Central Government or Regional Officer (Central) of Integrated Regional Office, Chennai may impose from time to time in the interest of afforestation, conservation and management of flora and fauna in the area, shall be complied by the User Agency.	The user agency has furnished an undertaking to this effect.
26	In the event of failure to comply with any of the above conditions the User Agency is liable for penal action as	The user agency has furnished an undertaking to this effect.

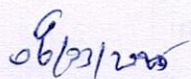
Condition No.	Conditions stipulated by the Government	Compliance of conditions/ reply
	per the rules / guidelines issued under FCA, 1980.	
27	The State Government shall process and submit compliance report on the above conditions through online (https://parivesh.nic.in/).	Compliance report processed through parivesh portal.


Compliance report of the User agency along with connected undertakings/ documents and report of District Forest Officer, Dharmapuri Division are uploaded in parivesh portal.

I request that, compliance report may be considered and forwarded to the Government of India for issue of Stage - II final approval for diversion of 2.91 ha of Forest land in Kesarkuli RF and Thirumalvadi RL of Palacode Range in Dharmapuri Forest Division for formation of road from Thimmalanmedu to Kotturmalai in Pennagaram Block of Dharmapuri District in favour of the Block Development Officer (BP), Pennagaram, Dharmapuri District for a period of 25 years

Yours faithfully


For Principal Chief Conservator of Forests
(Head of Forest Force)





Copy to

The Conservator of Forests, Dharmapuri Circle and District Forest Officer, Dharmapuri Division.

Copy to the Block Development Officer, Panchayat Union, Pennagaram, Dharmapuri District, Pin code 636 801. (User agency)

TAMILNADU FOREST DEPARTMENT

From

Thiru. K. Rajangam, IFS.,
District Forest Officer,
Dharmapuri Forest Division,
Dharmapuri - 636 705.

To

The Principal Chief Conservator of Forests
(HoFF),
State Forest Head Quarters,
Guindy Velachery Main Road,
Near Kannigapuram Check Post,
Guindy, Chennai - 600 032.
(Through Proper Channel)

C.No. 7967 / 2018 / D1, dated. 07-02-2025.



Sub : Forests - Dharmapuri District - Pennagaram Block -
Diversion of 2.91 ha (Revised against earlier proposed 5.00
ha) of forest land in Kesarkuli RF and Thirumalvadi RL of
Palacode Range in Dharmapuri Forest Division for formation
of road from Thimmalamedu to Kotturmalai in Pennagaram
Block of Dharmapuri District in favour of the Block
Development Officer (BP) Pennagaram, Dharmapuri District
- Submission of Compliance Report - Regarding.

- Ref : 1. Government of India, Ministry of Environment, Forests &
Climate Change, IRO, Chennai. Letter No.4 - TNB
96/2022 - GHNB / 586, dated.11.05.2023.
2. The Principal Chief Conservator of Forests (HoFF),
Chennai. Ref.No. TS3/31973/2019, dated.03.02.2025.

~ * ~ * ~ * ~ *

I submit that, the User Agency has uploaded the compliance report along with CA land mutation certificate and with the relevant documents in the options provided in Parivesh 1.0 web portal is verified and enclosed herewith the hard copies for the project proposal formation of road from Thimmalamedu to Kotturmalai village in Pennagaram Block of Dharmapuri District in favour of the Block Development Officer (BP) Pennagaram, Dharmapuri District. There is no options provided for the District Forest Officer to upload the Compliance report in PART II of Form A under Parivesh 1.0 Portal. Thus, the Compliance report in hard copies under section 2 of Forest (Conservation) Act, 1980 in Dharmapuri Division is furnished as follows.

(P.T.O)

Name of Project : Diversion of forest land 2.91 Ha (Revised against earlier proposed 5.00 ha) of forest land in Kesarkuli RF and Thirumalvadi RL of Palacode range in Dharmapuri Forest Division for formation of road from Thimmalamedu to Kotturmalai in Pennagaram Block of Dharmapuri District in favour of the Block Development Officer (BP) Pennagaram, Dharmapuri District.

SI. No.	Conditions stipulated in stage I approval	Compliance report submitted
1.	Legal status of the diverted forest land shall remain unchanged	Will not be Changed and the User Agency has also furnished an undertaking to this effect. The same is enclosed herewith.
2.	Demarcation of the proposed forest area shall be carried out by erecting 4 feet high cement concrete pillars duly numbered at an interval of 20 meters at the cost of the User Agency.	An amount of Rs.21,76,680/- has been paid by the User Agency vide Demand Draft No.448861 dated.10.06.2024 (Copy enclosed) in favour of District Forest Officer, Dharmapuri for demarcation by erecting 4 feet high Cement Concrete Pillars duly numbered at an interval of 20 meters. This work will be carried out by Forest department after obtaining Stage II permission from the Government.
3.	The State Forest Department shall implement necessary programme for improvement of existing tree growth and other management / SMC activities over an extent of 5.82 Ha of non-forest area in S.F.No.692/5 of No.18 Kammampatti village in Dharmapuri District	An amount of Rs.6.1303Lakhs has been paid by the User Agency to the CAMPA Account No. 150876137176596 IFSC code UBIN0996335, dated.05.04.2024 through RTGS for improvement of existing tree growth and other management / SMC activities over an extent of 5.82 Ha of non-forest area in S.F.No.692/5 of No.18 Kammampatti village. The said work will be carried out by Forest department after obtaining Stage II permission from the Government.

4.	The State Government shall carryout Compensatory Afforestation and its maintenance for a period of 10 years over an extent of 5.82 Ha of degraded forest area identified in Thoppur RF, Dharmapuri Range at the cost of the User Agency.	An amount of Rs.95.64532Lakhs has been paid by the User Agency to the CAMPA Account No. 150876137176596 IFSC code UBIN0996335, dated.05.04.2024 through RTGS for Compensatory Afforestation and its maintenance for a period of 10 years over an extent of 5.82 Ha of degraded forest area identified in Thoppur RF. The said work will be carried out by Forest department after obtaining Stage II permission from the Government.
5.	Identified CA area and CA scheme shall not be changed without prior approval of Central Government.	Yes, Agreed and the proposed CA area and CA scheme will not be changed without prior approval of Central Government.
6.	The entire non-forest land proposed for CA over an extent of 5.82 Ha of non-forest area in S.F.No.692/5 of No.18 Kammampatti Village in Dharmapuri District shall be transferred and mutated in the name of Forest Department and notified as RF/PF prior to Stage-II approval. A copy of the original notification declaring the non-forest land under Section 4 or Section 29 of the Indian Forest Act, 1927, of under the relevant section of the State Forest Act, shall be submitted by the State Government along with the compliance report;	The District collector, Dharmapuri vide Proceeding No. 33549/2024/Tha2, dated.19.12.2024, the entire non-forest land proposed for CA over an extent of 5.82 Ha of non-forest land identified in S.F.No.692/5 of No.18 Kammampatti Village in Dharmapuri District has been transferred and mutated in the name of Forest Department. Accordingly, the handing over of CA land to Forest Department were done vide Tasildhar, Nallampalli Ref.No.1467/2024/E1-1, dated.24.12.2024. Also, the Proposal U/s 4 of TNF Act 1882 to declare the non-forest land as Reserved land to an extent of 5.82 Ha of non-forest area in S.F.No.692/5 of SF.No.18 Kammampatti Village in Dharmapuri District is in progress with this office for the Collection of Revenue Records such as FMB (Individual for the proposed S.F.No.692/5), Ayacut Statement and Area statements from Revenue Department. Thus, the Forest Settlement proposal will be submitted shortly for notification. This may please be considered, accepted and proceed for further action to accord Stage II approval.

7.	The State Government shall charge the Net Present Value of the diverted forest land measuring 2.91 Ha from the User Agency as per the orders of the Hon'ble Supreme Court dated 28.03.2008 and 09.05.2008 in IA Nos. 826 in 566 with related IA's in Writ Petition (Civil) No.202/1995 and Ministry's guideline No.5-3/2011-FC(Vol-1) dated 06.01.2022 and clarification issued vide letter dated 19.01.2022 and 22.03.2022.	An amount of Rs.27.87140Lakhs has been paid by the User Agency to the CAMPA Account No. 150876137176596 IFSC code UBIN0996335, dated.05.04.2024 through RTGS for the Net Present Value of the diverted forest land measuring to an extent of 2.91 Ha.
8.	Additional amount of the Net Present Value (NPV) of the diverted forest land if any, becoming due after revision of the same by the Hon'ble Supreme Court of India in future, shall be charged by the State Government from the User Agency. The User Agency shall furnish an undertaking to this effect;	The User Agency has furnished an undertaking to this effect. The same is enclosed herewith.
9	Trees of spontaneous origin shall be felled wherever required under the strict supervision of DFO concerned. The State Government and the User Agency shall strictly comply with all other directions given by the Hon'ble SC of India judgement dated 11.01.2023 in I.A.Nos.168328/2022 and 168313/2022 and I.A.Nos.1915783/2022;	The User Agency has furnished the permission for felling up to 500nos of spontaneous trees from the Hon'ble Supreme Court of India vide Writ Petition(s) (Civil) No(s). 202/1995 order dated.25-04-2019. Also, the User Agency has furnished an undertaking to this effect. The same is enclosed herewith.

10	<p>In case of part of forest area proposed for diversion is forms part of Cauvery South Wildlife sanctuary, prior approval of SC NBWL shall be obtained. No. working permission shall be issued till obtaining of approval from the competent authority under Wildlife Protection Act, 1972 as the case may be</p>	<p>Yes, agreed. The User Agency has applied the Proposal vide Proposal No. WL/TN/Approach/ 439667/2023 dated.10.08.2023. The Site inspection report, Recommendation of DFO with necessary documents were also updated in the online wildlife clearance project proposal for seeking clearance from standing committee of NBWL.</p> <p>The Principal Chief Conservator of Forests and Chief Wildlife Warden, Chennai. Vide Ref.No.WL5/HOTNFD/241/2024, dated.21.08.2024 has instructed this office that as per the revised guidelines issued by the Government of India for obtaining Standing Committee of National Board for Wildlife clearance vide letter F. No. 6-30/2019- WL dated 13-12-2023, the proposed road from Thimmalanmedu to Kottumalai is just 3.881 Kms and as per EIA more than 30 Kms length only requires Environmental Clearance. Hence, the question of Environmental clearance does not arise in this case. Thus, the Wildlife Clearance seeking from SBWL / NBWL is does not arise.</p>
11.	<p>As the wildlife such as Wild boar, spotted deer, Peacock, Elephant, and other small animals present in and around the forest area proposed for diversion and as the part of the forest area is falling in ESZ of Cauvery South Wildlife sanctuary, the User Agency shall provide culverts and other structures as per the requirement in consultation with DFO concerned at appropriate place to ensure safe movement of wild animals. Site specific wildlife mitigation plan may be prepared, and such plan approved by the competent authority shall be implemented at the cost of the User Agency;</p>	<p>The Site specific wildlife mitigation plan is prepared at a cost of Rs.72.500 and it has got approved by the Principal Chief Conservator of Forests and Chief Wildlife Warden, Chennai. vide Ref.No.WL5/16210/2023, dated.20.06.2023. The User Agency has paid the Cumulative Cost sum of Rs.2,02,14,702/- to the CAMPA Account No.UBIN0996335, IFSC code 150876137176596 dated.05.04.2024 through RTGS. In that an amount of Rs.72.500Lakhs is included as the site specific mitigation plan.</p>

12.	The User Agency may restrict the speed limit of the vehicles to 40 kmph or as appropriate in the forest area to avoid wild animal hits and display board regarding shall be erected at appropriate intervals in the entire stretch of the road in the forest area to sensitize the commuters;	The User Agency has furnished an undertaking to this effect. The same is enclosed herewith.
13.	The User Agency shall construct retaining walls and check walls wherever required, by consulting the DFO concerned, at the project cost;	The User Agency has furnished an undertaking to this effect. The same is enclosed herewith.
14.	The User Agency shall carryout avenue plantation and _ its maintenance on sides of the road, wherever possible, at the cost of the project.	The User Agency has furnished an undertaking to this effect. The same is enclosed herewith.
15.	Construction of culverts / bridges, if any, over the natural streams / rivers / canals shall be done in such a manner that it does not hamper the natural course of water, does not give rise to waterlogging, and also does not hamper movement of wild animals.	The User Agency has furnished an undertaking to this effect. The same is enclosed herewith.
16.	Roadside cuttings and fillings which require engineering support shall be provided as per the instructions of DFO concerned so as to stabilize the soil.	The User Agency has furnished an undertaking to this effect. The same is enclosed herewith.
17.	The dug-out material / overburden shall be dumped outside the forest area. Storage of any material shall not be done in the forest area.	The User Agency has furnished an undertaking to this effect. The same is enclosed herewith.
18.	The layout plan of the proposal shall not be changed without the prior approval of the Central Government.	The User Agency has furnished an undertaking to this effect. The same is enclosed herewith.
19.	The User Agency shall provide firewood preferable alternate fuel to labourers working at the site to avoid damage/tree felling and no labour camp shall be established inside the forest area.	The User Agency has furnished an undertaking to this effect. The same is enclosed herewith.
20.	Disturbance shall be kept minimum by creating labour camps outside the forest area as far as possible and it shall be the responsibility of the User Agency to ensure that the labourers & staff engaged in execution of work do not destruct nearby forest flora & fauna	The User Agency has furnished an undertaking to this effect. The same is enclosed herewith.

21.	The total forest area utilized for the project shall not exceed 2.91 Ha (BT portion shall be restricted to 3.75mtrs) and the forest area diverted shall not be used for any purpose other than those shown in the diversion proposal. The User Agency shall furnish an undertaking to this effect.	The User Agency has furnished an undertaking to this effect. The same is enclosed herewith.
22.	The forest land proposed for diversion shall under no circumstance be transferred or sublet to any other agency, department or person without prior approval of the Central Government.	The User Agency has furnished an undertaking to this effect. The same is enclosed herewith.
23.	The User Agency and the State Government shall ensure compliance to provisions of all Acts, Rules, Regulations and Guidelines, for the time being in force, as applicable to the project.	The User Agency has furnished an undertaking to this effect. The same is enclosed herewith.
24.	Any other conditions that the Central Government or Regional Officer (Central) of Integrated Regional Office, Chennai may impose from time to time in the interest of afforestation, conservation and management of flora and fauna in the area, shall be complied by the User Agency.	The User Agency has furnished an undertaking to this effect. The same is enclosed herewith.
25.	In the event of failure to comply with any of the above conditions the User Agency is liable for penal action as per the rules / guidelines issued under FCA,1980.	The User Agency has furnished an undertaking to this effect. The same is enclosed herewith.
26.	The State Government shall process and submit the compliance report on the above conditions through online (https://parivesh.nic.in/);	Not Applicable.

Under these circumstances, i request that the necessary action may kindly be taken to obtain stage II approval from the Government at the earliest.

Yours faithfully,




District Forest Officer,

Dharmapuri Forest Division,

Dharmapuri.

Encl. Compliance report 4 copies.


7/2/2025

Copy submitted to the Conservator of Forests, Dharmapuri Circle for kind information.

தருமபுரி மாவட்ட ஆட்சித்தலைவர் அவர்களின் செயல்முறைகள்

முன்னிலை : திருமதி.கி.சாந்தி, இ.ஆ.ப.,

ந.க.33549/2024/த2,

நாள் : 19.12.2024.

பொருள்: நிலம் - ஈட்டு நிலம் - தருமபுரி மாவட்டம் - நல்லம்பள்ளி வட்டம் - கம்மம்பட்டி கிராமம் - புல எண்.692-ல் உள்ள மொத்தபரப்பு 171.67.50 ஹெக்டேர் தீ.ஏ.த. கரடு என வகைபாடுடைய அரசு புறம்போக்கு நிலத்திற்கு ஈடாக மாற்று நிலமாக 45.98.34 ஹெக்டேர் நிலத்தினை வனத்துறைக்கு நிலமாற்றம் செய்து ஆணையிடப்பட்டது - கூடுதல் ஆட்சியரால் திருத்திய நிலமதிப்பு அட்டவணை வழங்கப்பட்டது - திருத்திய ஆணை பிறப்பித்தல் - தொடர்பாக.

பார்வை: 1.மாவட்ட ஆட்சியர் அவர்களின் செயல்முறைகள் ந.க.13305/2018/த1 நாள்.12.07.2021.

2.கூடுதல் ஆட்சியர் (திட்ட இயக்குநர்) மாவட்ட ஊரக வளர்ச்சி முகமை தருமபுரி கடித ந.க.2692/2023/ஆர்2 நாள்.21.11.2024.

3.மாவட்ட ஆட்சியர் அவர்களின் ஆய்வுக்கூட்ட அறிவுரை நாள்.27.11.2024

4.நல்லம்பள்ளி வட்டாட்சியரின் ந.க.எண்.1590/2024/இ1, நாள்: 11.12.2024.

5.தருமபுரி கோட்டாட்சியரின் ந.க.6658/2024/அ3 நாள்:16.12.2024.

ஆணை:

தருமபுரி மாவட்டம், நல்லம்பள்ளி வட்டம், பாளையம் உள்வட்டம், கம்மம்பட்டி கிராமம் புல எண். 692 மொத்த பரப்பு 171.67.50 ஹெக்டேர் கரடு தீ.ஏ.த அரசு புறம்போக்கு நிலத்தில் 45.98.34 ஹெக்டேர் நிலத்தினை பரிகம் காப்பு காட்டில் பரிகம் கோணையன்காடு முதல் மலையூர் காடு வரையும், கேசர்குளி காப்பு காட்டில் திம்மலான் மேடு முதல் கோட்டூர் மலை வரையும், ஏரிமலை சாலை வழியாக சீங்காடு-அலகாட்டி வரையும், தொம்பக்கல் காப்பு காட்டில் வாச்சாத்தி முதல் கலசப்பாடி வரையும் மலைவாழ் மக்களின் குடியிருப்புகளுக்கு செல்ல தார் சாலை அமைக்கும்பொருட்டும், கே.தொப்பூர் மற்றும் பரிகம் காப்புக்காட்டில் தேசிய நெடுஞ்சாலைத்துறையின் சாலை விரிவாக்கத்திற்கு எடுக்கப்படும் வனத்துறை நிலத்திற்கு ஈட்டு நிலமாக நிலமாறுதல் செய்ய முன்மொழிவுகள் அனுப்பி வைக்கப்பட்டதின்பேரில் பார்வை 1 காணும் உத்தரவுபடி கீழ்க்கண்டவாறு நிலமாறுதல் செய்து ஆணையிடப்பட்டது.

வ.எண்.	புலஎண்	பரப்பு	வகைப்பாடு	துறைகளுக்கு ஈட்டு நிலம் வழங்கப்பட்ட விவரம்
1.	692/4	5.00.00	தமிழ்நாடு அரசு வனத்துறை	தமிழ்நாடு அரசு வனத்துறை (பரிகம் காப்புகாட்டில் பரிகம் கோணையன்காடு முதல் மலையூர் காடுவரை எடுக்கப்பட்ட வனத்துறை நிலத்திற்கு ஈட்டு நிலம்)
2.	692/5	10.00.00	தமிழ்நாடு அரசு வனத்துறை	தமிழ்நாடு அரசு வனத்துறை (கேசர்குளிகாப்பு காட்டில் திம்மலான் மேடு முதல் கோட்டுர் மலை வரை எடுக்கப்பட்ட வனத்துறை நிலத்திற்கு ஈட்டு நிலமாக)
3.	692/6	14.00.00	தமிழ்நாடு அரசு வனத்துறை	தமிழ்நாடு அரசு வன துறை (கேசர்குளிகாப்பு காட்டில் ஏரிமலை சாலை வழியாக சீங்காடு-அலகாட்டி வரை எடுக்கப்பட்ட வனத்துறை நிலத்திற்கு ஈட்டு நிலமாக)
4.	692/7	10.00.00	தமிழ்நாடு அரசு வனத்துறை	தமிழ்நாடு அரசு வன துறை (தொம்பக்கல் காப்புகாட்டில் வாச்சாத்தி முதல் கலசப்பாடி வரை எடுக்கப்பட்ட வனத்துறை நிலத்திற்கு ஈட்டு நிலமாக)
5.	692/8	6.98.34	தமிழ்நாடு அரசு வனத்துறை	தமிழ்நாடு அரசு வன துறை (கே.தொப்பூர் மற்றும் பரிகம் காப்புக்காட்டில் தேசிய நெடுஞ்சாலைக்கு எடுக்கப்பட்ட வனத்துறை நிலத்திற்கு ஈட்டு நிலமாக)


பார்வை 2-ல் காணும் கூடுதல் ஆட்சியரின் கடிதம் மற்றும் 3-ல் கண்ட ஆய்வுகூட்ட அறிவுரைப்படி, ஏற்கனவே உட்பிரிவு செய்யப்பட்ட பரப்புகளை (வரிசை 1 முதல் 3 வரை) மறுவரையறை செய்து கீழ்க்கண்டவாறு ஆணையிடப்படுகிறது.

புல எண்	வகைப்பாடு	ஈட்டு நிலமாக ஏற்கனவே வழங்கப்பட் ட பரப்பு	ஈட்டு நிலமாக வழங்கப்பட வேண்டிய பரப்பு	திருத்தம் செய்யப் பட்ட ஈட்டுநில பரப்பு	குறிப்பு	
(1)	(2)	(3)	(4)	(5)	(6)	(7)
1.	692/5	தமிழ்நாடு அரசு வனத்துறை	10.00.00	5.82.00	5.82.00	தருமபுரி மாவட்டம் பாலக்கோடு வட்டம் கேசர்குளி காப்புக்காட்டில் திம்மலான் மேடுமுதல் கோட்டூர் மலைவரை எடுக்கப்பட்ட வனத்துறை நிலத்திற்கு ஈட்டு நிலமாக வழங்கப்பட வேண்டிய பரப்பு 5.82.00 ஹெக்டேர் என்பதற்கு பதிலாக 10.00.00 ஹெக்டேர் நிலமாற்றம் செய்து ஆணைகள் பிறப்பிக்கப்பட்டுள்ளதை திருத்தம் செய்து புல எண்.692/5 -ல் 5.82.00 ஹெக்டேர் என திருத்தங்கள் மேற்கொள்ளப்படுகிறது.
2.	692/6	தமிழ்நாடு அரசு வனத்துறை	14.00.00	9.22.00	9.22.00	தருமபுரி மாவட்டம் பாலக்கோடு வட்டம் கேசர்குளி காப்புக்காட்டில் ஏரிமலை சாலை வழியாக சீங்காடு-அலகாட்டிவரை சாலை அமைக்க எடுக்கப்பட்ட வனத்துறை நிலத்திற்கு ஈட்டு நிலமாக வழங்கப்பட வேண்டிய பரப்பு 9.22.00 ஹெக்டேர் என்பதற்கு பதிலாக 14.00.00 ஹெக்டேர் நிலமாற்றம் செய்து ஆணைகள் பிறப்பிக்கப்பட்டுள்ளதை திருத்தம் செய்து புல எண்.692/6 -ல் 9.22.0 ஹெக்டேர் என திருத்தங்கள் மேற்கொள்ளப்படுகிறது.
3.	692/7	தமிழ்நாடு அரசு வனத்துறை	10.00.00	8.00.00	8.00.00	தருமபுரி மாவட்டம் பாப்பிரெட்டிபட்டி வட்டம் தொம்பக்கல் காப்புக்காட்டில் வாச்சாத்தி முதல் கலசப்பாடி வரை எடுக்கப்பட்ட வனத்துறை நிலத்திற்கு ஈட்டு நிலமாக வழங்கப்பட வேண்டிய பரப்பு 8.00.00 ஹெக்டேர் என்பதற்கு

						பதிலாக 10.00.00 ஹெக்டேர் நிலமாற்றம் செய்து ஆணைகள் பிறப்பிக்கப்பட்டுள்ளதை திருத்தம் செய்து புல எண்.692/7-ல் 8.00.00 ஹெக்டேர் என திருத்தங்கள் மேற்கொள்ளப்படுகிறது.
--	--	--	--	--	--	------------------------------------------------------------------------------------------------------------------------------------------------------------------------------------

எனவே,கலம் (5)-ல் கண்டுள்ளவாறு ஈட்டு நிலம் வழங்கப்படுவதற்கு பதிலாக கலம் (4)-ல் கூடுதலாக வழங்கப்பட்டுள்ளதால் பார்வை 1-ல் ஏற்கனவே பிறப்பிக்கப்பட்ட ஆணையில் உரிய திருத்தங்கள் மேற்கொண்டு தற்போது கலம்(6)-ல் உள்ளவாறு சரியான அளவில் ஈட்டு நிலம் வழங்கி ஆணையிடப்படுகிறது. ஈட்டு நிலம் வழங்கப்பட்ட விவரத்தினை கிராம மற்றும் வட்டக் கணக்குகளில் உரிய மாற்றம் செய்து மாற்றம் செய்யப்பட்ட கிராம கணக்கு நகல்களை அளித்திட நல்லம்பள்ளி வட்டாட்சியர் அறிவுறுத்தப்படுகிறார்.

//உண்மை நகல்//


மாவட்ட ஆட்சியருக்காக

ஓம்/-கி.சாந்தி,
மாவட்ட ஆட்சியர்
தருமபுரி.

பெறுதல்

வட்டாட்சியர், நல்லம்பள்ளி.

நகல்

- ✓1.கூடுதல் ஆட்சியர்/திட்ட இயக்குநர்,ஊரக வளர்ச்சி முகமை,தருமபுரி.
2. மாவட்ட வன அலுவலர்,தருமபுரி
3.வருவாய் கோட்டாட்சியர்,தருமபுரி.

புல எண் : 692

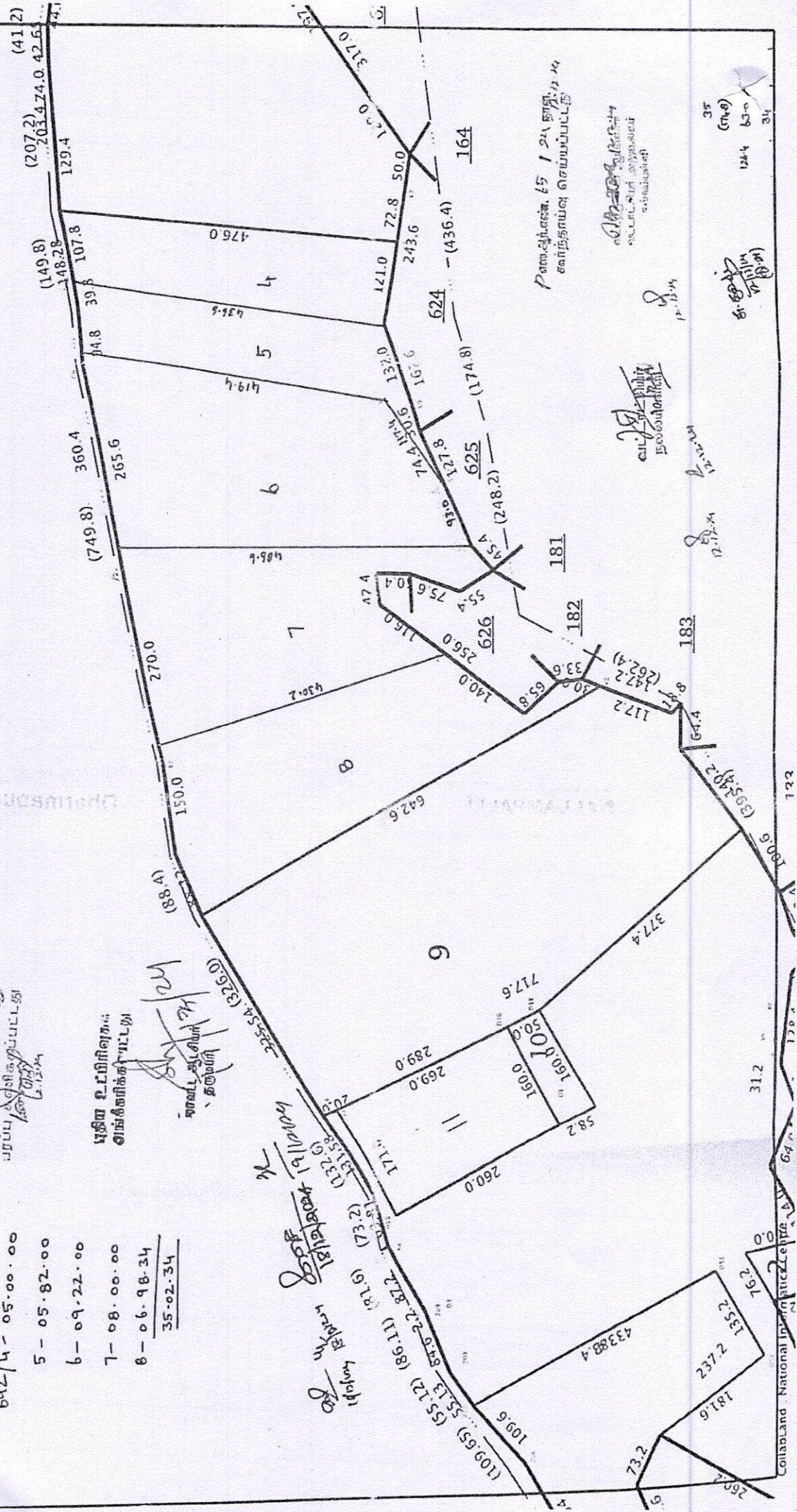
பரப்பளவு : எக்டர் 31 ஏர் 36.37

அளவு : 1 : 5000

692/4-05.00.00
5-05.82.00
6-09.22.00
7-08.00.00
8-06.98.34
35-02.34

பரப்ப உலகிகழப்பட்டது
விவரம் தாபர்க்கப்பட்டது

பதினா ஓட்டமிளிவுக...
வெங்கிசுளிக்கி'யட்டது



ந.க.1467/2024/இ1-1 நாள்.24.12.2024

வட்டாட்சியர் அலுவலகம்
நல்லம்பள்ளி.

நில ஒப்படைச் சான்று

பார்வை : தருமபுரி மாவட்ட ஆட்சித்தலைவர் அவர்களின் செயல்முறைகள்
ந.க.33549/2024/த2 நாள்.19.12.2024.

பார்வையில் காணும் தருமபுரி மாவட்ட ஆட்சியர் அவர்களின் செயல்முறைகள் ஆணையின்படி கீழ்க்கண்ட நிலங்கள் வனத்துறைக்கு நில உரிமைமாற்றம் செய்து ஆணையிடப்பட்டதையடுத்து கிராமக்கணக்கில் மாறுதல்கள் செய்யப்பட்டது, நல்லம்பள்ளி வட்டம், கம்மம்பட்டி கிராமப்புல எண்.692/5 -ல் 5.82.00 ஹெக்டேர் தீ.ஏ.த. நிலத்தை தமிழ்நாடு அரசு வனத்துறைக்கு தருமபுரி மாவட்டம் பாலக்கோடு வட்டம் கேசர்குளி காப்பு காட்டில் திம்மலான் மேடு முதல் கோட்டூர் மலை வரை எடுக்கப்பட்ட வனத்துறை நிலத்திற்கு ஈட்டு நிலமாக வழங்கப்பட வேண்டிய பரப்பு 5.82.0 ஹெக்டேர் ஈட்டு நிலமாக இன்று 24.12.2024 முதல் மேற்படி நிலங்கள் ஒப்படை செய்யப்படுகிறது.

//ஒப்படைப்பவர்//

TAHSILDAR
NALLAMPALLI

//பெற்றுக்கொள்பவர்//

Forest Range Officer,
Dharmapuri Range
Dharmapuri.

தருமபுரி. நல்லட சட்டமன்ற தொகுதி: ம.உ.33549/2024/82, நாள்: 19.12.2024 கல்யாணசுந்தரி

1.	$\frac{692}{4}$	அ.47	5.00.00	புதைத்தல்
2.	$\frac{692}{5}$	அ.47	5.82.00	புதைத்தல்
3.	$\frac{692}{6}$	அ.47	9.22.00	புதைத்தல்
4.	$\frac{692}{7}$	அ.47	8.00.00	புதைத்தல்
5.	$\frac{692}{8}$	அ.47	6.98.24	புதைத்தல்
			<u>35.02.34</u>	

24/12/24
2024

TAHSILDAR
NALLAMPALLI

Forest Range Officer,
Dharmapuri Range
Dharmapuri.

கிராம எண்ணு: 18 பெயர்: கீதமல்பட்டி

வட்டம்: நூல்வழிபாடு

மா்வட்டம்: தருமபுரி

தற்போதுள்ள வகுப்பு பரப்பு மற்றும்
தீர்வை

தாயிறுத டுண்ட லெ மயமுதிமகளுய்த

உறுயிர்/சமூஹம்/சமூஹிந்

(လူပုဂ္ဂိုလ် • နှစ်ဖော်) ကဏ္ဍ

(1750) 1750

பட்டா எண் மற்றும் தற்போதுள்ள
!! ரகசியங்களின் விவரம்

5

1999/2000 / 1999

9. ဆယ့်ခြောက်) ကုမ္ပဏီ အုပ်ချုပ်မှုဥပဒေ

1950-51) ကပင်က အကုန်အကျအရ

(നമ്പർ-50) സമ്പാദ്യം 10

யிட்டா எண் மக்தும் பெயர் விவரம்

19

தமிழகத்திலுள்ள கல்விக்காக உதவிக்காக
உதவிக்காக உதவிக்காக உதவிக்காக உதவிக்காக
உதவிக்காக உதவிக்காக உதவிக்காக உதவிக்காக உதவிக்காக

ଶ୍ରୀମଦ୍ଭଗବତ୍ ଗୀତା ୧୫.୧୫

[illegible]

രണ്ടാംതരം പദ്ധതിയിട

[illegible]

புதிய உட்பிரிவுகள்
அங்கீகரிக்கப்பட்டன

புதுச்சேரி

2000

Wood

2018/08/28

Good morning
April 1st

12.12.24.

TAHISILDAR
NALLAMPALLI

~~5/12/13~~

பெரியபுத்தூரை ஆய்வாளர்
சட்டாட்சிப் பரீட்சைத் துறை

பெ. அ. ஆர். அண்ணா. 65-124 துறை.
தலைநகர்ப்புல சென்னை. 12.4.24

8/12/14

Forest Range Officer,
Dharmapuri Range
Dharmapuri.

புல எண் : 692

பரப்பளவு : எக்டர் 31 ஏர் 36.37

அளவு : 1 : 5000

$$\begin{array}{r} 692/4 - 05.00.00 \\ 5 - 05.82.00 \\ 6 - 09.22.00 \\ 7 - 08.00.00 \\ 8 - 06.98.34 \\ \hline 35-02.34 \end{array}$$

வரைவு சரிபார்க்கப்பட்டது
பரப்பு கணிக்கப்பட்டது
12.12.24

புதிய உட்பிரிவுகள்
செங்கிசுநிகர்ப்பட்டது

சுமார் 2000 ரூபாய்

[illegible]

பெள. ஆர். என். 65 / 24 நாள்.
கூர்ந்தாய்வு செய்யப்பட்டது 12.12.24

வெள்ளையன் குடியேற்றம்
வட்டாட்சியர் அலுவலகம்
நல்லம்பாளி

வா.வி.புலியா
நல்லையாசனம்

12.7.20
12.7.20

10-24
m/11-24
8-13


2000












9/12/04
TAKSILDAK
WALLAMPALLI

Forest Range Officer,
Dharmapuri Range
Dharmapuri.

Online payment history made by User Agency under CAMPA

▽ Help

Sno.	Proposal Detail	Application_No	Application No (New)	Date of IN-PRINCIPLE	Amount to be Paid/Amount Paid (In Rs.)	Payment Status	Payment Detail	Demand Letter
1	FP/TN/ROAD/37176/2018 (./Viewreport.aspx?pid=FP/TN/ROAD/37176/2018) Thimmalanmedu to Kotturmalai road	ROAD371762018596	6137176596	11 May 2023	CA: 9564532/-, Addl CA: 613030/- PCA: 0/-, CAT: 0/- Safety Zone: 0/-, Addl PA: 0/- NPV: 2787140/-, Mitigation measures for safety of animals crossing: 7250000/- Other Charges1: 0/- Other Charges2: 0/- Other Charges3: 0/- Total: 20214702/-	 Paid	Fund Demand Verified by :26 Mar 2024 Nodal Officer On Bank Name Union Bank Of India Mode of Payment NEFT/RTGS (Challan) Challan Generated :01 Apr 2024 On Transaction Date :05 Apr 2024	Demand Letter (./Writereaddata/Fundpdf/180320241937190170_FPTNROAD371762018_User_Fund_Demanded_29764.pdf) Generated Challan (./UserAccount/Neft_Challan.aspx?pid=ROAD371762018596)



([HTTP://WWW.PMINDIA.GOV.IN/EN/](https://www.pmindia.gov.in/en/))

([HTTPS://INDIA.GOV.IN/](https://india.gov.in/))

([HTTPS://SWACHHBHARAT.MYGOV.IN/](https://swachhbharat.mygov.in/))

([HTTPS://WWW.MYGOV.IN/](https://www.mycgov.in/))

([HTTP://WWW.NIC.IN/](https://www.nic.in/))

([HTTP://MEITY.GOV.IN/](http://meity.gov.in/))

([HTTPS://DATA.GOV.IN/](https://data.gov.in/))

© Content Owned, Updated and Maintained by Ministry of Environment, Forest and Climate Change, Government of India
Terms & Conditions ([TermsandConditions.aspx](#)) | Privacy Policy ([PrivacyPolicy.aspx](#)) | Copyright Policy ([CopyrightPolicy.aspx](#)) | Hyperlinking Policy ([HyperlinkingPolicy.aspx](#)) | Accessibility Statement ([AccessibilityStatement.aspx](#)) | Disclaimer ([Disclaimer.aspx](#)) | Contact Us ([contact.aspx](#))

For any Technical support, Please Contact EFCCID, NIC, New Delhi, monitoring-fc(at)nic(dot)in

Ref No.
WL5/HOTNFD/241/2024

O/o. Principal Chief Conservator
Forests (HoFF),
State Forest Headquarters,
Guindy-Velachery Main Road,
Chennai - 600 032
Dated: 21-08-2024

Sub: Forests - Wildlife - Proposal for formation of
Thimmalanmedu to Kottumalai Road in Vattuvanahalli
Panchayat, Pennagaram Panchayat Union - Standing
Committee of National Board for Wildlife clearance
requested - Regarding.

Ref: Online proposal received through PARIVESH web portal on
06-08-2024

* * * *

Attention of the District Forest Officer, Dharmapuri is invited to the reference cited. It is informed that as per the revised guidelines issued by the Government of India for obtaining Standing Committee of National Board for Wildlife clearance vide letter F. No. 6-30/2019-WL dated 13-12-2023 for taking up any activity within an ESZ, if notified, or within 10 km zone of the boundary of National Parks or sanctuaries, if ESZ has not been notified, prior approval of the SCNBWL shall be required:

- i. For construction and allied activities undertaken by and for Indian Railways and any of its subsidiaries/sister concerns; or
- ii. If the activity/project is listed in the schedule of the Environment Impact Assessment Notification, 2006 as amended from time to time.

Based on the report submitted vide letter No. 7967/2018/D dated 01-11-2023, the proposed road from Thimmalanmedu to Kottumalai is 3.881 Kms and as per EIA more than 30 Kms length only requires Environmental Clearance. Hence, question of Environmental clearance does not arise in this case. Therefore prior clearance from the Standing Committee of National Board for Wildlife is not required.

Hence, the District Forest Officer, Dharmapuri is requested to permit the user agency to carryout the proposed road work from Thimmalanmedu to Kottumalai inside the default Eco Sensitive Zone of Cauvery South Wildlife Sanctuary. He is also requested to withdraw the online proposal.

Signed by Srinivas R

Reddy

Date: 21-08-2024 15:13:01

Principal Chief Conservator of Forests
and Chief Wildlife Warden

To

The District Forest Officer,
Dharmapuri Division, Dharmapuri.

Copy to the Conservator of Forests, Dharmapuri Circle, Dharmapuri
for information and necessary action.