

TAMILNADU FOREST DEPARTMENT

From

Thiru. Srinivas R. Reddy, I.F.S.,
Principal Chief Conservator of Forests
(Head of Forest Force),
Forest Headquarters Building,
Guindy – Velachery Main Road,
Near Kannikapuram Checkpost,
Guindy, Chennai – 600 032.

To

The Additional Chief Secretary to
Government,
Environment, Climate Change and Forests
Department, Secretariat,
Chennai – 600 009.

Ref. No.TS4/31700/2017, dated: 22.03.2025

Madam,

Sub: Forests – Van (Sanrakshan Evam Samvardhan) Adhiniyam, 1980
[previously called Forest (Conservation) Act, 1980] – Dindigul Circle –
Dindigul Forest Division – proposal for diversion of 1.68 ha of forest
land in Perumalai RF for road upgradation of black top road from the
foot hills of L. Malaiyur to L. Malaiyur village in favour of Assistant
Engineer, Natham Union, Dindigul District – Stage-I approval issued –
Compliance Report received – forwarding – reg.

- Ref: 1. Online application uploaded by Assistant Engineer, Natham
Union, Dindigul District (on behalf of DRDA), Proposal No. FP /
TN / Road / 28608 / 2017 on 10.08.2017.
2. Government Letter No:17215/FR-10/2020-5 & 8, dt: 19.08.2021
and 06.04.2022.
3. Government of India, MoEF & CC, IRO, Chennai, Lr. F.No.4-
TNB075/2021-CHN/869, dt: 17.08.2022 (Stage-I approval).
4. Compliance report uploaded by the User Agency on 24.12.2024.
5. Compliance Report processed by the District Forest Officer,
Dindigul vide C. No. 4581/2017/D1, dt: 07.02.2025.
6. Compliance Report processed by the Conservator of Forests,
Dindigul vide C. No. 7289/2017/D1, dt: 21.02.2025.

I wish to inform that, the Assistant Engineer, Natham Union, Dindigul District (on behalf of DRDA) has uploaded the Compliance report for the conditions stipulated by the Government of India in Stage-I approval for the above proposal.

The above Compliance Report has been verified and forwarded by the District Forest Officer, Dindigul and Conservator of Forests, Dindigul vide reference 5th and 6th cited.

The contents of the Compliance report are as follows:

Sl. No.	Compliance stipulated by Government of India	Compliance of conditions / reply
i	Legal status of the diverted forest land shall remain unchanged.	The User Agency has agreed that the legal status of the diverted forest land shall remain unchanged.
ii	Demarcation of the proposed forest area shall be carried out by erecting 4 feet high cement concrete pillars duly numbered at an interval of 20 meters at the cost of the User Agency.	The User Agency has agreed that the demarcation of the proposed forest area shall be carried out by erecting 4 feet high cement concrete pillars duly numbered at an interval of 20 meters at the cost of the User Agency.
iii	The State Forest Department shall carryout compensatory afforestation over an extent of 3.36 ha in SF No. 1154/2 of Sendurai Village of Natham Taluk, at the cost of the User Agency.	The User Agency has paid the Compensatory Afforestation cost of Rs.39,16,298/- (The UTR No. is CMS0162339878034, dt: 16.03.2024) to carryout plantation over an extent of 3.36 ha in SF No. 1154/2 of Sendurai Village of Natham Taluk in Dindigul Division.
iv	The identified non forest area for CA purpose and CA scheme shall not be changed without prior approval of the Central Government. The CA land shall be demarcated properly.	The District Forest Officer has agreed that the identified non forest area for CA purpose and CA scheme shall not be changed without prior approval of the Central Government. The User Agency has agreed that the CA land shall be demarcated properly.
v	Entire non-forest land identified over an extent of 3.36 ha in SF No. 1154/2 of Sendurai Village of Natham Taluk for raising compensatory afforestation shall be transferred and mutated in favour of the State Forest Department and shall be notified as RF / PF before issue of the Stage-II clearance. Copy of such notification shall be submitted along with the compliance report.	The entire non-forest land identified over an extent of 3.36 ha in SF No. 1154/2 of Sendurai Village of Natham Taluk for raising compensatory afforestation has been transferred and mutated in favour of the State Forest Department. The TCR between Tahsildar, Natham and Forest Range Officer, Ayyalur has been effected as on 03.05.2024. Notification of the above non-forest land as RF is under preparation by the District Forest Officer, Dindigul.

Sl. No.	Compliance stipulated by Government of India	Compliance of conditions / reply
vi	The State Government shall charge the Net Present Value of the diverted forest land measuring 1.68 ha from the User Agency as per the orders of the Hon'ble Supreme Court dated 28.03.2008 and 09.05.2008 in IA Nos. 826 in 566 with related IA's in Writ Petition (Civil) No. 202 / 1995 and Ministry's guideline No. 5-3 / 2011 – FC (Vol-1) dated 06.01.2022 and clarification issued vide letter dated 22.03.2022.	The User Agency has paid the Net Present Value of Rs.14,47,200/- (The UTR No. is CMS0162339878034, dt: 16.03.2024) for the diverted forest land measuring 1.68 ha under this proposal as per the orders of the Hon'ble Supreme Court dated 28.03.2008 and 09.05.2008 in IA Nos. 826 in 566 with related IA's in Writ Petition (Civil) No. 202 / 1995 and Ministry's guideline No. 5-3 / 2011 – FC (Vol-1) dated 06.01.2022 and clarification issued vide letter dated 22.03.2022.
vii	Additional amount of the Net Present Value (NPV) of the diverted forest land if any, becoming due after revision of the same by the Hon'ble Supreme Court of India in future, shall be charged by the State Government from the User Agency. The User Agency shall furnish an undertaking to this effect.	The User Agency has agreed that the additional amount of the NPV of the diverted forest land if any, becoming due after revision of the same by the Hon'ble Supreme Court of India in future, shall be charged by the State Government from them. The User Agency has furnished an undertaking to this effect.
viii	All the funds received from the User Agency under the project shall be transferred / deposited to CAMPA fund only through e-portal (https://parivesh.nic.in/).	The User Agency has agreed the above condition and paid all the funds under the project has been transferred / deposited to CAMPA fund through e-portal (https://parivesh.nic.in/).
ix	The State Forest Department shall carry out wildlife mitigation measures as proposed with financial outlay of Rs. 63,66,500/- at the cost of the User Agency. Detailed report on implementation of such mitigation plan shall be submitted to the IRO, Chennai for record and monitoring purpose.	The User Agency has paid the cost for wildlife mitigation measures of Rs.1,18,44,900/- (The UTR No. is CMS0162339878034, dt: 16.03.2024) . The detailed report on implementation of mitigation plan will be submitted to the IRO, Chennai in due course.

Sl. No.	Compliance stipulated by Government of India	Compliance of conditions / reply
x	As proposed by the CCF, Dindigul Circle, the UA shall ensure that all patta land boundaries of the inhabitants are demarcated in the field physically before the commencement of the project to avoid encroachments and other illegal land issues in future.	The User Agency has agreed the above condition and furnished an undertaking to this effect.
xi	The trees of spontaneous origin shall be felled as per the orders of CEC / Hon'ble Supreme Court of India.	The User Agency has agreed that the trees of spontaneous origin shall be felled as per the orders of CEC / Hon'ble Supreme Court of India.
xii	As per the Hon'ble Supreme Court of India / CEC directions, the State Government shall take necessary steps to comply with the following:	
	a. The Right of Way of 6 feet wide provided in the Reserved Forest Notification may be modified so as to replace it with the new black topped road proposed to be constructed and a corresponding notification issued under the Tamil Nadu Forest Act.	The District Forest Officer has agreed the above condition to send proposal to issue amendment notification under Tamil Nadu Forest Act for modification of Right of Way of 6 feet wide provided in the Reserved Forest Notification.
	b. The extract of the Hon'ble SC of India is as follows; <i>Additional PCCF, Regional office of MoEF&CC at Chennai in coordination with the Forest Department of State of Tamil Nadu will monitor the implementation of the compensatory planting of trees.</i> <i>"Let six monthly reports be submitted to the CEC with respect to plantation and its rate of survival and growth of newly planted trees. The first report be submitted within six months. Thereafter, in every six months, it has to be submitted to the CEC for a period of five Years".</i> In view of the above direction, the State	The District Forest Officer has agreed the above condition to include CA activities under the subject project in the upcoming CAMPA APO and will ensure timely and effective implementation of CA scheme. The District Forest Officer will submit progress of the CA implementation and detailed report on activities carried out etc., every month, which will be sent to the IRO, Chennai through proper channel for examination and monitoring purpose.

Sl. No.	Compliance stipulated by Government of India	Compliance of conditions / reply
	Forest Department shall include CA activities under the subject project in the upcoming CAMPA APO and shall ensure timely and effective implementation of CA scheme. The State Government shall submit progress of the CA implementation and detailed report on activities carried out etc., every month to the IRO, Chennai for examination and monitoring purpose.	
xiii	The User Agency shall construct retaining walls and check walls wherever required, by consulting the DFO concerned, at the project cost.	The User Agency has agreed to construct retaining walls and check walls wherever required, by consulting the DFO concerned, at the project cost.
xiv	Construction of culverts / bridges, if any, over the natural streams / rivers / canals shall be done in such a manner that, it does not hamper the natural course of water, does not give rise to water-logging, and also does not hamper movement of wild animals.	The User Agency has agreed that the construction of culverts / bridges, if any, over the natural streams / rivers / canals will be done in such a manner that, it does not hamper the natural course of water, does not give rise to water-logging, and also does not hamper movement of wild animals.
xv	Roadside cuttings and fillings which require engineering support shall be provided as per the instructions of the DFO concerned so as to stabilize the soil.	The User Agency has agreed that the roadside cuttings and fillings which require engineering support will be provided as per the instructions of the DFO concerned so as to stabilize the soil.
xvi	The dug-out material / overburden shall be dumped outside the forest area. Storage of any material shall not be done in the forest area.	The User Agency has agreed that the dug-out material / overburden will be dumped outside the forest area. Storage of any material will not be done in the forest area.
xvii	The layout plan of the proposal shall not be changed without the prior approval of the Central Government.	The User Agency has agreed that the layout plan of the proposal will not be changed without the prior approval of the Central Government.

Sl. No.	Compliance stipulated by Government of India	Compliance of conditions / reply
xviii	The User Agency shall provide fire wood preferably alternate fuel to labourers working at the site to avoid damage / tree felling and no labour camp shall be established inside the forest area.	The User Agency has agreed that they will provide fire wood preferably alternate fuel to labourers working at the site to avoid damage / tree felling and no labour camp will be established inside the forest area.
xix	Disturbance shall be kept minimum by creating labour camps outside the forest area as far as possible and it shall be the responsibility of the User Agency to ensure that the labourers & staff engaged in execution of work do not destruct nearby forest flora & fauna.	The User Agency has agreed that the disturbance will be kept minimum by creating labour camps outside forest area and it will be the responsibility of them to ensure that labourers & staff engaged in execution of work do not destruct nearby forest flora & fauna.
xx	The total forest area utilized for the project shall not exceed 1.68 ha and the forest area diverted shall not be used for any purpose other than those shown in the diversion proposal. The User Agency shall furnish an undertaking to this effect.	The User Agency has agreed that the total forest area utilized for the project will not be exceed 1.68 ha and the forest area diverted will not be used for any other purpose. The User Agency has furnished an undertaking to this effect.
xxi	The forest land proposed for diversion shall under no circumstances be transferred or sublet to any other agency, department or person without prior approval of the Central Government.	The User Agency has agreed that the forest land proposed for diversion will under no circumstances be transferred or sublet to any other agency, department or person without prior approval of the Central Government.
xxii	No additional or new path will be constructed inside the forest area for transportation of construction materials for execution of the project work.	The User Agency has agreed that no additional or new path will be constructed inside the forest area for transportation of construction materials for execution of the project work.
xxiii	The User Agency and the State Government shall ensure compliance to provisions of the all Acts, Rules, Regulations and Guidelines, for the time being in force, as applicable to the project.	The User Agency has agreed to ensure compliance to provisions of the all Acts, Rules, Regulations and Guidelines, for the time being in force, as applicable to the project.

Sl. No.	Compliance stipulated by Government of India	Compliance of conditions / reply
xxiv	Any other conditions that the Central Government or Regional Officer (Central) of Integrated Regional Office, Chennai may impose from time to time in the interest of afforestation, conservation and management of flora and fauna in the area, shall be complied by UA.	The User Agency has agreed that any other conditions that the Central Government or Regional Officer (Central) of Integrated Regional Office, Chennai may impose from time to time in the interest of afforestation, conservation and management of flora and fauna in the area, will be complied by them.
xxv	In the event of failure to comply with any of the above conditions, the User Agency is liable for penal action as per the provisions under rules / guidelines issued under FCA, 1980.	The User Agency has agreed that in the event of failure to comply with any of the above conditions, they will be liable for penal action as per the provisions under rules / guidelines issued under FCA, 1980.
xxvi	The State Government shall process and submit compliance report on the above conditions through online (https://parivesh.nic.in/).	The User Agency has agreed and furnished the compliance report on the above conditions through online (https://parivesh.nic.in/).

The Government of India, Regional Office, Chennai vide reference 3rd cited has conveyed the In-Principle approval (Stage-I) under Section 2 of Van (Sanrakshan Evam Samvardhan) Adhiniyam, 1980 for diversion of 1.68 ha of forest land in Perumalai RF for the above proposal. The Compliance Report furnished by the User agency along with connected undertakings / documents and report of the Conservator of Forests, Dindigul and the District Forest Officer, Dindigul are forwarded in the PARIVESH Portal for further action.

I request that the Compliance Report may be forwarded to Government of India, Regional Office, Chennai and obtain Stage-II final approval for diversion of 1.68 ha of forest land in Perumalai RF for road upgradation of black top road from the foot hills of L. Malaiyur to L. Malaiyur village in favour of Assistant Engineer, Natham Union, Dindigul District for a period of 20 years.

Yours faithfully,


Principal Chief Conservator of Forests
(Forest Conservation Act) (FAC)


Copy to the Conservator of Forests, Dindigul.

Copy to the District Forest Officer, Dindigul.

Copy to the Assistant Engineer, Natham Union, Dindigul District.

TS CT49030466lin READ

TAMIL NADU FOREST DEPARTMENT

1736
From,

D. R.Kanchana, IFS
Conservator of Forests,
Dindigul Circle,
Dindigul.

To,

004957 31700
2017
The Principal Chief Conservator of
Forests,(HoFF)
Chennai-32,

C.No:7289/2017/D1 Dated: 21.02.2025

Sir,

Sub: Forests – Van (Sanrakshan Evam Samvardhan) Adhiniyam 1980 (Previously called Forest (Conservation) Act, 1980) - Dindigul Circle - Dindigul Forest Division – proposal for diversion of 1.68 Ha. of forest land for road upgradation of black top road from the foot hills of L.Malaiyur to L.Malaiyur Village in favour of Assistant Engineer, Natham Union, Dindigul District – Stage-I approved – Compliance report submitted – Regarding.

Ref:

- 1) The Government of India, MoEF&CC, Chennai-06, F.No.4-TNB075/2021- CHN/869, dt: 17.08.2022.
- 2) The Project Director, District Rural Development Agency, Dindigul Roc.No.8489/2022/A13 dated:23.12.2024.
- 3) The Principal Chief Conservator of Forests (Forest Conservation Act) (FCA), Chennai C.No.TS4/31700/2017 dated: 11.01.2025.
- 4) District Forest officer, Dindigul, Ref.No.4581/2017/D dated:07.02.2025.

With reference to the above, as per the Principal Chief Conservator of Forests, Chennai in the reference 3rd cited referring to the stipulated conditions mentioned in the Stage - I in-principal approval accorded by the Government of Tamil Nadu for diversion of 1.68 Ha Forest land in Perumalai Reserved Forest of Dindigul Forest Division for road up gradation of Block top road from the foot hills of L.Malayur to L.Malayur village for the above diversion, the Compliance report has been received from the District Forest officer, Dindigul vide reference 4th cited above and the same is furnished as follows:

Condition No.	Conditions stipulated by Government of India	Reply
1	The legal status of the diverted forest land shall remain unchanged.	The User Agency has agreed the condition in this compliance report (Copy enclosed).
2	Demarcation of the proposed forest area shall be carried out by erecting 4 feet high cement concrete pillars, duly numbered, at an interval of 20 meters at the cost of the User Agency;	The User Agency has agreed the condition in this compliance report (Copy enclosed).

Condition No.	Conditions stipulated by Government of India	Reply
3	The State Forest Department shall carryout compensatory afforestation over an extent 3.36 Ha. in SF.No.1154/2 of Sendurai Village of Natham Taluk, at the cost of the User Agency;	The User Agency has paid an amount of Rs. 39,16,298/- towards Compensatory Afforestation and CA work will be executed at the earliest at Sendurai village SF.No. 1154/2 an extent 3.36 Ha. Undertaking certificate has been submitted by the User Agency (Copy enclosed).
4	The identified non forest area for CA purpose and CA scheme shall not be changed without prior approval of the Central Government. The CA land shall be demarcated properly;	The User Agency has agreed the condition in this compliance report (Copy enclosed).
5	Entire non-forest land identified over an extent of 3.35 ha in SF No1154/2 of Sendurai Village of Natham Taluk for raising compensatory afforestation shall be transferred and mutated in favour of the State Forest Department and shall be notified as RF/ PF before issue of the Stage-II clearance. Copy of such notification shall be submitted along with the compliance report;	Undertaking certificate has been submitted by the User Agency (Copy enclosed). Ref. Order: District Collector, Dindigul Rco.No.31535/2017/T4 dated:12.12.2019. (Copy enclosed). Tamil Nadu Forest Act, 1882 under section 4 proposal is being prepared and will be submitted at the earliest.
6	The State Government shall charge the Net Present Value of the diverted forest land measuring 1.68 ha from the User Agency as per the orders of the Hon'ble Supreme Court dated: 28.03.2008 and 09.05.2008 in IA Nos.826 in 566 with related IA's in Writ Petition (Civil) No.202/1995 and Ministry's guideline No. 5-3/2011-FC (Vol-I) dated 06.01.2022 and clarification issued vide letter dated 22.03.2022;	The Forest Department has fixed the NPV of Rs. 14,47,200/- of Forest land for diversion of 1.68 Ha. The User Agency has paid Rs.14,47,200/- vide UTR. No. CMS0162339878034, Application No.6128608759 dated: 16.03.2024.
7	Additional amount of the Net Present Value (NPV) of diverted forest land if any, becoming due after revision of the same by the Hon'ble Supreme Court of India in future, shall be charged by the State Government from the User Agency. The User Agency shall furnish the undertaking to this effect.	Undertaking certificate has been submitted by the User Agency (Copy enclosed).
8	All the funds received from the User Agency under the project shall be transferred / deposited to CAMPA fund only through e-portal (https://parivesh.nic.in/);	The User Agency has agreed the condition in this compliance report (Copy enclosed). The User Agency has paid Rs.1,72,08,398/- vide UTR. No. CMS0162339878034, Application No.6128608759 dated: 16.03.2024 towards CA, NPV and Mitigation Plan.

Condition No.	Conditions stipulated by Government of India	Reply
9	The State Forest Department shall carry out wildlife mitigation measures as proposed with financial outlay of Rs.63,65,500/- at the cost of the User Agency. Detailed report on implementation of such mitigation plan shall be submitted to the IRO Chennai for record and monitoring purpose;	The User Agency has agreed the condition in his compliance report (Copy enclosed). As per instructions, the User Agency has deposited revised mitigation plan amount Rs.1,18,44,900/- to the CAMPA account vide UTR. No. CMS0162339878034 Dated: 16.01.2023 vide Application No.6128608759 dated: 16.03.2024.
10	As proposed by the Chief Conservator of Forests, Dindigul Circle, the User Agency shall ensure that all patta land boundaries of the inhabitants are demarcated in the field physically before the commencement of the project to avoid encroachments and other illegal land issues in future;	The User Agency has agreed the condition in this compliance report (Copy enclosed).
11	The trees of spontaneous origin shall be felled as per the orders of CEC/ Hon'ble Supreme Court of India;	The User Agency has agreed the condition in this compliance report (Copy enclosed).
12	<p>As per the Hon'ble Supreme Court of India / CEC directions, the State Government shall take necessary steps to comply with the following;</p> <p>a) The Right of Way of 6 feet wide provided in the Reserved Forest Notification may be modified so as to replace it with the new black topped road proposed to be constructed and a corresponding notification issued under the Tamil Nadu Forest Act;</p> <p>b) The extract of the Hon'ble Supreme Court of India is as follows; Additional PCCF, Regional office of MoEF and CC at Chennai in coordination with the Forest Department of State of Tamil Nadu will monitor the implementation of the compensatory planting of trees.</p> <p>" Let six monthly reports be submitted to the CEC with respect to plantation and its rate of survival and growth of newly planted trees. The first report be submitted within six months' . Thereafter, in every six months, it has to be submitted to the CEC for a period of five years".</p> <p>In view of the above direction, the State Forest Department shall include CA activities under the subject project in the upcoming CAMPA APO and shall ensure timely and effective implementation of CA scheme. The State Government shall submit progress of the CA implementation and detailed report on activities carried out etc., every month to the IRO Chennai for examination and monitoring purpose;</p>	The User Agency has agreed the condition in this compliance report (Copy enclosed).

Condition No.	Conditions stipulated by Government of India	Reply
13	The user Agency shall construct retaining walls and check walls wherever required, by consulting the District Forest officer concerned, at the project cost;	Undertaking certificate has been submitted by the User Agency (Copy enclosed).
14	Construction of culverts/bridges, if any, over the natural streams/rivers/ canals shall be done in such a manner that it does not hamper the natural course of water, does not give rise to water-logging, and also does not hamper movement of wild animals;	Undertaking certificate has been submitted by the User Agency (Copy enclosed)
15	Roadside cuttings and fillings which require engineering support shall be provided as per the instructions of the District Forest officer concerned so as to stabilize the soil;	Undertaking certificate has been submitted by the User Agency (Copy enclosed).
16	The dug out material / overburden shall be dumped outside the forest area. Storage of any material shall not be done in the forest area;	Undertaking certificate has been submitted by the User Agency (Copy enclosed).
17	The layout plan of the proposal shall not be changed without the prior approval of the Central Government;	Undertaking certificate has been submitted by the User Agency (Copy enclosed).
18	The User Agency shall provide fire wood preferably alternate fuel to labourers working at the site to avoid damage/tree felling and no labour camp shall be established inside the forest area;	The User Agency has agreed the condition in this compliance report.
19	Disturbance shall be kept minimal by creating labour camps outside the forest area as far as possible and it shall be the responsibility of the User Agency to ensure that the labourers & staff engaged in execution of work do not destruct nearby forest flora & fauna;	The User Agency has agreed the condition in this compliance report.
20	The total forest area utilized for the project shall not exceed 1.68 Ha and the forest area diverted shall not be used for any purpose other than those shown in the diversion proposal. The User Agency shall furnish an undertaking to this effect;	Undertaking certificate has been submitted by the User Agency (Copy enclosed).
21	The forest land proposed for diversion shall under no circumstances be transferred or sublet to any other agency, department or person without prior approval of the Central Government;	The User Agency has agreed the condition in his compliance report.
22	No additional or new path will be constructed inside the forest area for transportation of construction materials for execution of the project work.	The User Agency has agreed the condition in this compliance report.
23	The User Agency and the State Government shall ensure compliance to provisions of the all Acts, Rules, Regulations and Guidelines for the time being in force, as applicable to the project;	The User Agency has agreed the condition in this compliance report.

Condition No.	Conditions stipulated by Government of India	Reply
24	Any other conditions that the Central Government or Regional Officer (Central), of integrated Regional Office, Chennai may impose from time to time in the interest of afforestation, conservation and management of flora and fauna in the area, shall be complied by the User Agency.	The User Agency has agreed the condition in this compliance report.
25	In the event of failure to comply with any of the above conditions the User Agency is liable for penal action as per the provisions under rules/ guidelines issued under FCA, 1980.	The User Agency has agreed the condition in this compliance report.

This is for your favour of kind perusal and necessary approval.

Encl: As stated above.,

Yours faithfully,

Conservator of Forests,
Dindigul Circle, Dindigul.


21/2/25

TAMILNADU FOREST DEPARTMENT

From

Thiru.P.M.Rajkumar,IFS,
District Forest Officer,
Dindigul Forest Division,
Dindigul-624 004.

To

The Principal Chief Conservator of Forests,
(Head of Forest Force),
Forest head Quarters,
Guindy Velachery Main Road,
Near Kannigapuram Check Post,
Chennai – 600 032.

Through

Conservator of Forests,
Dindigul Circle,
Dindigul.

C.No. 4581/2017/ D1 dated: 7.02.2025

Sir,

Sub: Forests – Van (Sanrakshan Evam Samvardhan) Adhiniyam 1980
(Previously called Forest (Conservation) Act, 1980) - Dindigul Circle -
Dindigul Forest Division – proposal for diversion of 1.68 Ha. of forest
land for road upgradation of black top road from the foot hills of
L.Malaiyur to L.Malaiyur Village in favour of Assistant Engineer,
Natham Union, Dindigul District – Stage-I approved – compliance
report uploaded - Compliance report submitted– Regarding.

- Ref: 1) Government of India, MoEF&CC, Chennai-06,
F.No.4-TNB075/2021- CHN/869, dt: 17.08.2022.
2) Project Director, District Rural Development Agency, Dindigul
Roc.No.8489/2022/A13 dated:23.12.2024.
3) Principal Chief Conservator of Forests (Forest Conservation Act)
(FCA), Chennai C No.TS4/31700/2017 dated: 11.01.2025.

I submit that in the 1st reference cited above, the Government of India Ministry of Environment, Forests and Climate Change, Chennai has accorded Central Government's in Principal approval (Stage-1) under Van (Sanrakshan Evam Samvardhan) Adhiniyam 1980 for diversion of 1.68 Ha. of forest land for road upgradation by formation of black top road from the foot hills of L.Malaiyur to L.Malaiyur Village in favour of Project Director, DRDA, Dindigul, for a period of 20 years, subject to the useful conditions.

In the reference 2nd cited above, the Project Director, District Rural Development Agency, Dindigul has submitted the hard copies of compliance report and the same has been verified and submitted as per the Principal Chief Conservator of Forests instructions.

The User Agency has complied the following condition.

Condition No.	Conditions stipulated by Government of India	Reply
1	The legal status of the diverted forest land shall remain unchanged.	The User Agency has agreed the condition in this compliance report (Copy enclosed).
2	Demarcation of the proposed forest area shall be carried out by erecting 4 feet high cement concrete pillars, duly numbered, at an interval of 20 meters at the cost of the User Agency;	The User Agency has agreed the condition in this compliance report (Copy enclosed).
3	The State Forest Department shall carryout compensatory afforestation over an extent 3.36 Ha. in SF.No.1154/2 of Sendurai Village of Natham Taluk, at the cost of the User Agency;	The User Agency has paid an amount of Rs. 39,16,298/- towards Compensatory Afforestation and CA work will be executed at the earliest at Sendurai village SF.No. 1154/2 an extent 3.36 Ha. Undertaking certificate has been submitted by the User Agency (Copy enclosed).
4	The identified non forest area for CA purpose and CA scheme shall not be changed without prior approval of the Central Government. The CA land shall be demarcated properly;	The User Agency has agreed the condition in this compliance report (Copy enclosed).
5	Entire non-forest land identified over an extent of 3.35 ha in SF No1154/2 of Sendurai Village of Natham Taluk for raising compensatory afforestation shall be transferred and mutated in favour of the State Forest Department and shall be notified as RF/ PF before issue of the Stage-II clearance. Copy of such notification shall be submitted along with the compliance report;	Undertaking certificate has been submitted by the User Agency (Copy enclosed). Ref. Order: District Collector, Dindigul Rco.No.31535/2017/T4 dated:12.12.2019. (Copy enclosed). Tamil Nadu Forest Act, 1882 under section 4 proposal is being prepared and will be submitted at the earliest.

Condition	Conditions stipulated by Government of India	Reply
6	The State Government shall charge the Net Present Value of the diverted forest land measuring 1.68 ha from the User Agency as per the orders of the Hon'ble Supreme Court dated: 28.03.2008 and 09.05.2008 in IA Nos.826 in 566 with related IA's in Writ Petition (Civil) No.202/1995 and Ministry's guideline No. 5-3/2011-FC (Vol-I) dated 06.01.2022 and clarification issued vide letter dated 22.03.2022;	The Forest Department has fixed the NPV of Rs. 14,47,200/-of Forest land for diversion of 1.68 Ha. The User Agency has paid Rs.14,47,200/- vide UTR. No. CMS0162339878034, Application No.6128608759 dated: 16.03.2024.
7	Additional amount of the Net Present Value (NPV) of diverted forest land if any, becoming due after revision of the same by the Hon'ble Supreme Court of India in future, shall be charged by the State Government from the User Agency. The User Agency shall furnish the undertaking to this effect.	Undertaking certificate has been submitted by the User Agency (Copy enclosed).
8	All the funds received from the User Agency under the project shall be transferred / deposited to CAMPA fund only through e-portal (https://parivesh.nic.in/);	The User Agency has agreed the condition in this compliance report (Copy enclosed). The User Agency has paid Rs.1,72,08,398/- vide UTR. No. CMS0162339878034, Application No.6128608759 dated: 16.03.2024 towards CA, NPV and Mitigation Plan.
9	The State Forest Department shall carry out wildlife mitigation measures as proposed with financial outlay of Rs.63,65,500/- at the cost of the User Agency. Detailed report on implementation of such mitigation plan shall be submitted to the IRO Chennai for record and monitoring purpose;	The User Agency has agreed the condition in his compliance report (Copy enclosed). As per instructions, the User Agency has deposited revised mitigation plan amount Rs.1,18,44,900/- to the CAMPA account vide UTR. No. CMS0162339878034 Dated: 16.01.2023 vide Application No.6128608759 dated: 16.03.2024.
10	As proposed by the Chief Conservator of Forests, Dindigul Circle, the User Agency shall ensure that all patta land boundaries of the inhabitants are demarcated in the field physically before the commencement of the project to avoid encroachments and other illegal land issues in future;	The User Agency has agreed the condition in this compliance report (Copy enclosed).

Condition No.	Conditions stipulated by Government of India	Reply
11	The trees of spontaneous origin shall be felled as per the orders of CEC/ Hon'ble Supreme Court of India;	The User Agency has agreed the condition in this compliance report (Copy enclosed).
12	<p>As per the Hon'ble Supreme Court of India / CEC directions, the State Government shall take necessary steps to comply with the following;</p> <p>a) The Right of Way of 6 feet wide provided in the Reserved Forest Notification may be modified so as to replace it with the new black topped road proposed to be constructed and a corresponding notification issued under the Tamil Nadu Forest Act;</p> <p>b) The extract of the Hon'ble Supreme Court of India is as follows; Additional PCCF, Regional office of MoEF and CC at Chennai in coordination with the Forest Department of State of Tamil Nadu will monitor the implementation of the compensatory planting of trees.</p> <p>" Let six monthly reports be submitted to the CEC with respect to plantation and its rate of survival and growth of newly planted trees. The first report be submitted within six months' . Thereafter, in every six months, it has to be submitted to the CEC for a period of five years".</p> <p>In view of the above direction, the State Forest Department shall include CA activities under the subject project in the upcoming CAMPA APO and shall ensure timely and effective implementation of CA scheme. The State Government shall submit progress of the CA implementation and detailed report on activities carried out etc., every month to the IRO Chennai for examination and monitoring purpose;</p>	The User Agency has agreed the condition in this compliance report (Copy enclosed).
13	The user Agency shall construct retaining walls and check walls wherever required, by consulting the District Forest officer concerned, at the project cost;	Undertaking certificate has been submitted by the User Agency (Copy enclosed).

Condition Sl. No.	Conditions stipulated by Government of India	Reply
14	Construction of culverts/bridges, if any, over the natural streams/rivers/ canals shall be done in such a manner that it does not hamper the natural course of water, does not give rise to water-logging, and also does not hamper movement of wild animals;	Undertaking certificate has been submitted by the User Agency (Copy enclosed)
15	Roadside cuttings and fillings which require engineering support shall be provided as per the instructions of the District Forest officer concerned so as to stabilize the soil;	Undertaking certificate has been submitted by the User Agency (Copy enclosed).
16	The dug out material / overburden shall be dumped outside the forest area. Storage of any material shall not be done in the forest area;	Undertaking certificate has been submitted by the User Agency (Copy enclosed).
17	The layout plan of the proposal shall not be changed without the prior approval of the Central Government;	Undertaking certificate has been submitted by the User Agency (Copy enclosed).
18	The User Agency shall provide fire wood preferably alternate fuel to labourers working at the site to avoid damage/tree felling and no labour camp shall be established inside the forest area;	The User Agency has agreed the condition in this compliance report.
19	Disturbance shall be kept minimal by creating labour camps outside the forest area as far as possible and it shall be the responsibility of the User Agency to ensure that the labourers & staff engaged in execution of work do not destruct nearby forest flora & fauna;	The User Agency has agreed the condition in this compliance report.
20	The total forest area utilized for the project shall not exceed 1.68 Ha and the forest area diverted shall not be used for any purpose other than those shown in the diversion proposal. The User Agency shall furnish an undertaking to this effect;	Undertaking certificate has been submitted by the User Agency (Copy enclosed).
21	The forest land proposed for diversion shall under no circumstances be transferred or sublet to any other agency, department or person without prior approval of the Central Government;	The User Agency has agreed the condition in his compliance report.

Condition No.	Conditions stipulated by Government of India	Reply
22	No additional or new path will be constructed inside the forest area for transportation of construction materials for execution of the project work.	The User Agency has agreed the condition in this compliance report.
23	The User Agency and the State Government shall ensure compliance to provisions of the all Acts, Rules, Regulations and Guidelines for the time being in force, as applicable to the project;	The User Agency has agreed the condition in this compliance report.
24	Any other conditions that the Central Government or Regional Officer (Central), of integrated Regional Office, Chennai may impose from time to time in the interest of afforestation, conservation and management of flora and fauna in the area, shall be complied by the User Agency.	The User Agency has agreed the condition in this compliance report.
25	In the event of failure to comply with any of the above conditions the User Agency is liable for penal action as per the provisions under rules/ guidelines issued under FCA, 1980.	The User Agency has agreed the condition in this compliance report.

Yours faithfully,

Encl : 3 Copies of Compliance report.,

District Forest Officer,
Dindigul Division, Dindigul.

Copy submitted to the Conservator of Forests, Dindigul Circle, Dindigul.



**RURAL DEVELOPMENT
AND PANCHAYAT RAJ DEPARTMENT
DINDIGUL DISTRICT**

To,
The Principal Chief Conservator of Forests,
(Head of Forest Force),
Forest head Quarters,
Guindy Velachery Main Road,
Near Kannigapuram Check Post,
Chennai - 600 032.

Roc.No. 8489/2022/ A13, Dated: 23.12.2024.

Sir,

Sub: Forest - Forest (Conservation) Act, 1980 - DRDA, Dindigul District, Natham Union, Lingavadi Panchyat and L.Malaiyur Village - Proposal for diversion of 1.68 Ha. of forest land for formation of B.T road from the foot of the hill to L.Malaiyur road for preparation DPR for development of Earthen road to B.T road for the (Stage -I) Compliance's submitted - Regarding.

- Ref: 1. Government of India, MoEF & CC, Chennai-06,
F.No.4-TNB075/2021- CHN/869, Dt: 17.8.2022.
2. The Principal Chief Conservator of Forests, Chennai
WL5/2230/2022, Dated: 24.03.2022.
3. Office of the Principal Chief Conservator of Forests (Head of
Forest Force), Chennai Ref. No TS4/31700/2017, Dated:-
28.6.2023.

Project Director,
District Rural Development Agency
Dindigul.

I submit that in the 1st reference cited above, the Government of India Ministry of environment, Forests and Climate Change, Chennai has accorded Central Government's in Principal approval (Stage-II) for diversion of 1.68 Ha. of forest land for formation of L.Malaiyur forest road for preparation DPR for development of Earthen road to Black Top road executed by Project Director, DRDA, Rural Development and Panchyat Raj Department, Dindigul district. Its very Essential for the non connecting village for the L.Malaiyur Village.

Condition No.	Conditions stipulated by Government of India	Reply
1	Legal status of the diverted forest land shall remain unchanged.	Under taking enclosed
2	Demarcation of the proposed forest area shall be carried out by erecting 4 feet high cement concrete pillars, duly numbered, at an interval of 20 meters at the cost of the User Agency;	Under taking enclosed
3	The State Forest Department shall carry out compensatory afforestation over an extent of 3.36 ha in SF No 1154/2 of Sendurai Village of Natham Taluk , at the cost of the User Agency,	It is hereby enclosed that the compensatory afforestation land subdivided by the District collector and handed over to the DFO, Dindigul vide Reference order copy:- The Dindigul Collector Rco.No.31535/2017/T4 Dated:- 12.12.2019. Its hereby informed that the funds deposited to CAMPA in the Parivesh portal (Deposited challen enclosed) Details Furnished Below:- Application No. 6128608759 MoEF/SG File No.4-TNB075/2021 CHN Pay to Account No.150876128608759 Total Amount:- Rs 1,72,08,398. Dated:16.3.2024.
4	The Identified non forest area for CA purpose and CA scheme shall not be changed without prior approval of the Central Government. The CA land shall be demarcated properly;	Under taking enclosed


Project Director,
District Rural Development Agency
Dindigul.

Condition No.	Conditions stipulated by Government of India	Reply
5	Entire non - forest land identified over an extent of 3.36 ha in SF No 1154/2 of Sendurai Village of Natham Taluk for raising compensatory afforestation Shall be transferred and mutated in favour of the State Forest department and Shall be notified as RF / PF before issue of the Stage - II clearance. Copy of such notification shall be submitted along with the Compliance report;	The Compensatory afforestation land transferred by the Dindigul District Collector Roc. No. 31535/2017/ T4, Dated:-12.12.2019. Compensatory Land transfered and Mutated to Forest Department. Current Status for this land in Forest Department. Land Hand over and get receipt received from the Forest Department file no.33/2024, Dated:-04.05.2024. It is also enclosed.
6	The State Government shall charge the Net Present Value of the diverted forest land measuring 1.68 ha from the User Agency as per the orders of the Hon'ble Supreme Court dated 28.03.2008 and 09.05.2008 in IA Nos.826 in 566 with related IA's in Writ Petition (Civil) No.202/1995 and Ministry's guideline No. 5-3/2011-FC(Vol-I) dated 06.01.2022 and clarification issued vide letter dated 06.01.2022 and clarification issued vide letter dated 22.03.2022;	Its hereby inform that the Net Present Value of the diverted forest land measuring 1.68 ha paid through E.Challen Details Furnished Below:- Application No. 6128608759 MoEF/SG File No.4-TNB075/2021 CHN Remitted Account No.150876128608759 Net Present Value Amount : Rs.14,47,200. Dated : 16.3.2024.
7	Additional amount of the Net Present Value (NPV) of the diverted forest land if any, becoming due after revision of the same by the Hon'ble Supreme Court of India in future, shall be charged by the State Government from the User Agency. The User Agency shall furnish an undertaking to this effect;	Undertaking enclosed
8	All the funds received from the User Agency under the project shall be transferred/ deposited to CAMPA fund only through e-portal (https://parivesh.nic.in/);	Its hereby informed that the funds deposited to CAMPA in the Parivesh portal (Deposited challen enclosed) Details Furnished Below:- Application No. 6128608759 MoEF/SG File No.4-TNB075/2021 CHN Pay to Account No.150876128608759 Total Amount:- Rs 1,72,08,398. Dated:16.3.2024.


Project Director,
District Rural Development Agency
Dindigul.

Condition No.	Conditions stipulated by Government of India	Reply
9	The state Forest Department shall carry out wildlife mitigation measures as proposed with financial outlay of Rs.63,66,500/- at the cost of the User Agency. Detailed report on implementation of such mitigation plan shall be submitted to the IRO Chennai for record and monitoring purpose;	Its hereby informed that the funds deposited to Wild life mitigation measure paid in the Parivesh portal (Deposited challen enclosed) Application No. 6128608759 MoEF/SG File No.4-TNB075/2021 CHN Pay to Account No.150876128608759 Mitigation plan Amount:Rs 1,18,44,900. Dated:16.3.2024.
10	As Proposed by the CCF Dindigul Circle, the UA Shall ensure that all patta land boundaries of the inhabitants are demarcated in the field physically before the commencement of the project to avoid encroachments and other illegal land issues in future;	Its hereby agreed that all patta land boundaries of the inhabitants will be demarcated in the field physically before the commencement of the project.
11	The trees of spontaneous origin shall be felled as per the orders of CEC/ Hon'ble supreme Court of India;	Its hereby agreed that the trees of spontaneous origin shall be felled as per the orders of CEC/ Hon'ble supreme Court of India.
12	As per the Hon'ble Supreme Court of India / CEC directions, the State Government shall take necessary steps to comply with the Following; a. The Right of Way of 6 feet wide provided in the Reserved Forest notification may be modified so as to replace it with the new black topped road proposed to be constructed and a corresponding notification issued under the TamilNadu Forest Act; b.The extract of the Hon'ble SC of India is as follows; Additional PCCF, Regional office of MF&CC at Chennai in Coordination with the Forest Department of state of Tamil Nadu will monitor the implementation of the Compensatory planting of trees. "Let six monthly reports be submitted to the CEC with respect to plantation and its rate of survival and growth of newly planted trees. The First report to submitted within six months 'There after, in every six month, it has to be submitted to the CEC for a period of five years In View of the above direction, the state Forest Department shall include CA activities under the subject project in the upcoming CAMPA APO and shall submit progress of the CA implementation and detailed report on activities carried out etc every month to the IRO Chennai For Examination and monitoring purpose;	Agreed and undertaking enclosed Reference:- Supreme Court Of India,Court No.4,SectionPIL-W,Item No.302, WritPetition(s)(Civil)No(s).202/1995. INTERLOCUTORYAPPLICATION NO. 14948 AND 14952/2019, Dated:- 22.4-2019.


Project Director,
District Rural Development Agency
Dindigul.

Condition No.	Conditions stipulated by Government of India	Reply
13	The User Agency shall construct retaining walls and check walls wherever required, by consulting the District Forest Officer concerned, at the project cost;	Its hereby undertaken that construction of retaining walls and check walls wherever required, by consulting the District Forest Officer to construct at the Project cost of Rural Development Agency (Undertaking enclosed)
14	Construction of culverts / bridges, if any, over the natural streams/ rivers/ canals shall be done in such a manner that it does not hamper the natural course of water, does not give rise to water-logging, and also does not hamper movement of wild animals;	Its hereby undertaken that the Construction of culverts / bridges, if any, over the natural streams/ rivers/ canals shall be Constructed in Consultation with DFO, Dindigul to facilitate the free flow water course to avoid rise of water-logging and hamper movement of wild animals (Undertaking enclosed)
15	Roadside cuttings and fillings which require engineering support shall be provided as per the instructions of the District Forest Officer concerned so as to stabilize the soil;	Its hereby undertaken that proper slop protection for the cutting and filling will be provided in Consultation with DFO, Dindigul (Undertaking enclosed).
16	The dug out material / overburden shall be dumped outside the forest area. Storage of any material shall not be done in the forest area;	Its hereby undertaken that the dugout material/overburden/ debris will be dumped outside the forest area and no storage will be done in the forest area (Undertaking enclosed)
17	The layout plan of the proposal shall not be changed without the prior approval of the Central Government;	The proposed layout plan will not be changed without the prior approval of the Central Government
18	The User Agency shall provide fire wood preferably alternate fuel to labourers working at the site to avoid damage/tree felling and no labour camp shall be established inside the forest area;	Agreed and undertaking enclosed
19	Disturbance shall be kept minimum by creating labour camps outside the forest area as far as possible and it shall be the responsibility of the User Agency to ensure that the labourers & staff engaged in execution of work do not destruct nearby forest flora & fauna;	Agreed and undertaking enclosed
20	The total forest area utilized for the project shall not exceed 1.68 ha and the forest area diverted shall not be used for any purpose other than those shown in the diversion proposal. The user Agency shall furnish an undertaking to this effect;	Its hereby undertaking that the total forest area utilized for the project shall not exceed 1.68 ha area (Undertaking enclosed).


Project Director,
District Rural Development Agency
Dindigul.

Condition No.	Conditions stipulated by Government of India	Reply
21	The forest land proposed for diversion shall under no circumstances be transferred or sublet to any other agency, department or person without prior approval of the Central Government;	The proposed forest land diversion will not be transferred or sublet to any other agency, department or person without getting prior approval of from Central Government(Undertaking enclosed)
22	No additional or new path will be constructed inside the forest area for transportation of Construction materials for execution of the project work.	Agreed and undertaking enclosed
23	The User Agency and the State Government shall ensure compliance to provisions of the all Acts, Rules, Regulations and Guidelines, for the time being in force, as applicable to the project;	Agreed and undertaking enclosed
24	Any other conditions that the Central Government or Regional Officer (Central) of Integrated Regional Office, Chennai may impose from time to time in the interest of afforestation, conservation and management of flora and fauna in the area, shall be complied by the User Agency;	Agreed and undertaking enclosed
25	In the event of failure to comply with any of the above conditions the User Agency is liable for penal action as per the rules / guidelines issued under FCA, 1980;	Agreed and undertaking enclosed
26	The State Government shall process and submit compliance report on the above conditions through online (https://parivesh.nic.in/);	Its hereby informed that the compliance report to be submitted.

Yours faithfully,

5/5
23.12.2024

Project Director,
DRDA, Dindigul.

Encl : 5 Copies of Compliance report.,

Copy submitted to the Conservator of Forests, Dindigul Circle, Dindigul.

Proposal for the Forest Clearance for Providing New B.T road at L.Malaiyur Forest road from foot of the Perumalai Hill to the L.Malaiyurat Perumalai Reserved Forest at Lingavadi Village in Natham Taluk, Dindigul District. (L.Malaiyur Forest road up to Rajakadu KM 0/0 -2/800).

UNDER TAKING CERTIFICATE

- ❖ Its hereby accepted that the Legal status of the diverted forest land shall remain unchanged.
- ❖ Its hereby accepted that the demarcation of the proposed forest area shall be carried out by erecting 4 feet high cement concrete pillars, duly numbered, at an interval of 20 meters at the cost of the DRDA, Dindigul.
- ❖ Its hereby informed that already the compensatory afforestation land subdivided by the District Collector and handed over to the DFO, Dindigul.

Reference order copy:-The Dindigul Collector
Roc.No.31535/2017/T4, Dated:-12.12.2019

- ❖ Its hereby accepted that the Identified non forest area for CA purpose and CA scheme shall not be changed without any prior approval of the Central Government. The CA land shall be demarcated properly.
- ❖ It is hereby informed that the entire non – forest land identified over an extent of 3.36 ha in SF No 1154/2 of Sendurai Village of Natham Taluk for raising compensatory afforestation already handed over to the DFO, Dindigul.

Reference order copy:-The Dindigul Collector
Rco.No.31535/2017/T4 Dated:-12.12.2019

- ❖ Its here by stat that already paid the Net Present Value of the diverted forest land measuring 1.68 ha from the User Agency as per the orders of the Hon'ble Supreme Court dated 28.03.2008 and 09.05.2008 in IA Nos.826 in 566 with related IA's in Writ Petition (Civil) No.202/1995 and Ministry's guideline No. 5-3/ 2011-FC(Vol-I) dated 06.01.2022 and clarification issued vide letter dated 06.01.2022 and clarification issued vide letter dated 22.03.2022.

Reference:-

Application No. 6128608759

MoEF/SG File No.4-TNB075/2021 CHN

Pay to Account No.150876128608759

Net Present ValueAmount:Rs14,47,200.

Dated:16.3.2024.


Project Director,
District Rural Development Agency
Dindigul.

- ❖ Its hereby accepted that the additional amount of the Net Present Value (NPV) of the diverted forest land if any, becoming due after revision of the same by the Hon'ble Supreme Court of India in future.
- ❖ Its hereby stat that already paid funds is transferred to CAMPA fund only through e-portal

Reference:-

Application No. 6128608759

MoEF/SG File No.4-TNB075/2021 CHN

Pay to Account No.150876128608759

Total Amount:- Rs 1,72,08,398.

Dated : 16.3.2024.

- ❖ Its hereby stat that already paid wildlife mitigation measures as proposed with financial outlay of Rs.1,18,44,900/- at the cost the funds deposited to Wild life mitigation measure paid in the Parivesh portal.

Application No. 6128608759

MoEF/SG File No.4-TNB075/2021 CHN

Pay to Account No.150876128608759

Mitigation plan Amount:Rs 1,18,44,900.

Dated :16.3.2024.

- ❖ Its hereby accepted that all patta land boundaries of the inhabitants will be demarcated in the field physically before the commencement of the project to avoid encroachments and other illegal land issues in future; Its hereby Shall be agreed all patta land boundaries of the inhabitants will be demarcated in the field physically before the commencement of the project.
- ❖ Its hereby accepted that the trees of spontaneous origin shall be felled as per the orders of CEC/ Hon'ble supreme Court of India;

As per the Hon'ble Supreme Court of India / CEC directions, the State Government shall take necessary steps to comply with the following Reference:-

Supreme Court Of India, Court No.4, Section PIL-W, Item No.302, Writ Petition(s)(Civil)No(s).202/1995.

INTER LOCUTORY APPLICATION NO. 14948 AND 14952/2019,
Dated:-22.4-2019.

- ❖ Its hereby accepted the retaining walls and check walls whenever required will be constructed after consulting the District Forest Officer concerned, at the project cost.



Project Director,
District Rural Development Agency
Dindigul.

- ❖ Its hereby accepted that the Construction of culverts / bridges, if any, over the natural streams/ rivers/ canals shall be Constructed in Consultation with DFO, Dindigul to facilitate the free flow water course to avoid rise of water-logging and hamper movement of wild animals.
- ❖ Its hereby accepted that proper slop protection for the cutting and filling will be provided in Consultation with DFO, Dindigul.
- ❖ Its hereby accepted that the dugout material / over burden shall be dumped outside the forest area. Storage of any material shall not be done in the forest area.
- ❖ Its hereby accepted that the layout plan of the proposal shall not be changed without the prior approval of the Central Government;
- ❖ Its hereby accepted that the project time provide fire wood preferably alternate fuel to labourers working at the site and no labour camp shall be established inside the forest area.
- ❖ Its hereby accepted that the labour camps will be arranged outside the forest area at the time of execution of the work.
- ❖ Its hereby accepted that the total forest area utilized for the project shall not exceed 1.68 ha of the forest area.
- ❖ Its hereby accepted that the forest land proposed for diversion shall under no circumstances be transferred or sublet to any other agency, department or person without prior approval of the Central Government.
- ❖ Its hereby accepted that no additional or new path will be constructed inside the forest area for transportation of Construction materials for execution of the project work.
- ❖ Its hereby accepted that the State Government shall ensure compliance to provisions of the all Acts, Rules, Regulations and Guidelines, for the time being in force, as applicable to the project.
- ❖ Its hereby accepted that any other conditions that the Central Government or Regional Officer (Central) of Integrated Regional Office, Chennai may impose from time to time in the interest of afforestation, conservation and management of flora and fauna in the area will be complied.
- ❖ Its hereby accepted that in the event of failure to comply with any of the above conditions the penal action may be imposed as per the rules/ guidelines issued under FCA, 1980.



Project Director,
District Rural Development Agency
Dindigul.

- ❖ Its hereby accepted that the proposal will be processed and compliance report will be submitted on the above conditions through online.

Prepared by

 23.12.2024

**Assistant Engineer(R.D.),
Athoor.**

 23.12.2024

**Project Director,
DRDA, Dindigul.**

திண்டுக்கல் மாவட்ட ஆட்சித்தலைவர் அவர்களின் செயல்முறைகள்
பிறப்பிப்பவர்: திருமதி.மு.விஜயலட்சுமி, இ.ஆ.ப.,

ந.க.எண்.31535/2017/டி4

நாள்:12.12.2019

பொருள்: **ஈட்டுநிலம்** - திண்டுக்கல் மாவட்டம் - நத்தம் வட்டம் - செந்துறை கிராமம் - புல எண்.1154 மொத்தப்பரப்பு 17.41.50 ஹெக்டேர்ஸ் அரசுபுறம்போக்கு-தீர்வை ஏற்படாத தரிசு என வகைபாடு செய்யப்பட்ட நிலத்தில் 03.36.00 ஹெக்டேர்ஸ் நிலம் - எல்.மலையூருக்கு சாலை அமைக்கும் பொருட்டு வனத்துறைக்கு சொந்தமான பெருமலை காப்புக்காட்டில் 01.68.00 ஹெக்டேர்ஸ் வன நிலம் பெறுவதற்கு இரண்டு மடங்கு ஈட்டு நிலமாக வழங்கி ஆணையிடல் - தொடர்பாக.

பார்வை:1)திண்டுக்கல் மாவட்ட வன அலுவலர் கடிதம் ந.க.எண்:4581/2017/வ1, நாள்:28.09.2017.

2)திண்டுக்கல் மாவட்ட வருவாய் அலுவலர் அவர்களின் நே.மு.க.எண்:31535/2017/டி4, நாள்:03.11.2017.

3)இவ்வலுவலக கடிதம் ந.க.எண்.31535/2017/டி4, நாள்:29.11.2017 மற்றும் தொடர் நினைவூட்டுகள் கடைசியாக 23.05.2019.

4)நத்தம் வட்டாட்சியரின் அறிக்கை ந.க.எண்.2525/2019/ஆ2, நாள்: 05.08.2019.

5)திண்டுக்கல் வருவாய் கோட்டாட்சியரின் அறிக்கை ந.க.எண். 6567/2019/ஆ1, நாள்:25.09.2019.

6)திண்டுக்கல் மாவட்ட வருவாய் அலுவலர் அவர்களின் புலத்தணிக்கை குறிப்பு, நாள்:05.11.2019.

7)தொடர்புடைய ஆவணங்கள்.

ஆணைகள்:

திண்டுக்கல் மாவட்டம், நத்தம் வட்டம், லிங்கவாடி கிராமம், எல்.மலையூருக்கு சாலை அமைக்கும் பொருட்டு வனத்துறைக்கு சொந்தமான நிலத்தில் பெருமலை காப்புக்காட்டில் 1.68.0 ஹெக்டேர்ஸ் வன நிலம் பெறுவதற்கு இரண்டு மடங்கு வருவாய்த்துறை நிலம் ஈட்டு நிலமாக வழங்க பார்வை-1-ல் காணும் திண்டுக்கல் மாவட்ட வன அலுவலரால் கோரப்பட்டது. அதன்பேரில், திண்டுக்கல் மாவட்டம், திண்டுக்கல் கிழக்கு வட்டம், அய்யலூர் இடைபடு காடுகள் கோட்டத்திற்கு அருகிலும் மற்றும் நத்தம் வட்டத்தில் முடிமலை/கோடாங்கி பாதுகாக்கப்பட்ட வன நிலங்களுக்கு அருகிலும் ஈட்டுநிலம் வழங்க தகுதியான அரசுபுறம்போக்கு நிலங்கள் குறித்து புலத்தணிக்கை செய்தும், உரிய ஈட்டு நிலம் தொடர்பான முன்மொழிவினை அனுப்ப திண்டுக்கல் கிழக்கு மற்றும் நத்தம் வட்டாட்சியர் ஆகியோர்களைக் கோரப்பட்டது. இந்நேரவில், திண்டுக்கல் மாவட்டம், நத்தம் வட்டம், லிங்கவாடி கிராமம், எல்.மலையூருக்கு சாலை அமைக்கும் பொருட்டு வனத்துறைக்கு சொந்தமான பெருமலை காப்புக்காட்டில் 1.68.0 ஹெக்டேர்ஸ் வன நிலம் பெறுவதற்கு ஈட்டு நிலமாக (Compensatory Afforestation Land) நத்தம் வட்டம், செந்துறை கிராமம், புல எண்.1154 மொத்தப்பரப்பு 17.41.50

Project Director,
District Rural Development Agency
Dindigul.

Scanned by CamScanner

ஹெக்டேர்ஸ் அரசுப்புறம்புகல்-தீர்வை ஏற்படாத தரிசு” என்ற வகைப்பாட்டில் குறிப்பு கலத்தில் “பாறை” என தாக்கலாகியுள்ள நிலத்தில் இரண்டு மடங்கு ஈட்டுநிலமாக அதாவது 1.68 ஹெக்டேர்ஸ் நிலம் எடுப்பதற்கு 3.36.00 ஹெக்டேர்ஸ் நிலத்தினை ஈட்டு நிலமாக வழங்கலாம் என பரிந்துரை செய்து உரிய ஈட்டு நிலம்தொடர்பான முன்மொழிவுகள் பார்வை-4 மற்றும் 5-ல் காணும் குறிப்புகளின்படி நத்தம் வட்டாட்சியர் மற்றும் திண்டுக்கல் வருவாய் கோட்டாட்சியரிடமிருந்து வரப்பெற்றுள்ளது. அதன்பேரில், மாவட்ட வருவாய் அலுவலர் அவர்களால் ஈட்டுநிலமாக வழங்க உத்தேசிக்கப்பட்டுள்ள நிலம் புலத்தணிக்கை செய்யப்பட்டு பார்வை-6-ல் காணும் குறிப்பின்படி புலத்தணிக்கை குறிப்பு வரப்பெற்றுள்ளது.

நிலத்தின் அமைவிடம்:

ஈட்டுநிலம் வழங்க செய்ய உத்தேசிக்கப்பட்டுள்ள இடமானது நத்தம் வட்டம், குடகிபட்டியிலிருந்து சுமார் 2.0 கி.மீ தொலைவில் கருத்தநாயக்கன்பட்டிக்கு செல்லும் சாலையின் இடதுபுறம் முடிமலை பாதுகாக்கப்பட்ட வனப்பகுதியினையொட்டி அமைந்துள்ளது.

நிலத்தின் வகைப்பாடு:

நத்தம் வட்டம், செந்துறை கிராமம், புல எண்.1154 மொத்தப்பரப்பு 17.41.50 ஹெக்டேர்ஸ் நிலம் “அரசுப்புறம்புகல்-தீர்வை ஏற்படாத தரிசு” என்ற வகைப்பாடு செய்யப்பட்டு கிராமக்கணக்குகளில் கீழ்க்கண்டவாறு வகைப்பாடு செய்யப்பட்டுள்ளது. மேற்படி நிலத்தில் 03.36.00 ஹெக்டேர்ஸ் நிலத்தினை எல்.மலையூருக்கு சாலை அமைக்கும் பொருட்டு கையகப்படுத்தப்பட்ட நிலத்திற்கு ஈட்டு நிலமாக வழங்க உத்தேசிக்கப்பட்டுள்ளது.

வ. எண்	புல எண்	மொத்தப் பரப்பு (ஹெக்)	வகைப்பாடு	அ-பதிவேடு கலம்-12-ல் உள்ள குறிப்புகள்	ஈட்டுநிலமாக வழங்க உத்தேசிக்கப்பட்டுள்ள பரப்பு (ஹெக்)
1	1154	17.41.50	அரசு புறம்போக்கு-தீர்வை ஏற்படாத தரிசு	பாறை	03.36.00

ஈட்டுநிலம் வழங்க உத்தேசிக்கப்பட்டுள்ள புலத்தின் நான்குமால் விவரம் பின்வருமாறு:

- வடக்கு : புல எண்.1154 தீர்வை ஏற்படாத தரிசு நிலத்தின் பகுதி.
- தெற்கு : புல எண்கள்: 1145/1- பட்டா நிலம்.
- கிழக்கு : புல எண்.1154 தீர்வை ஏற்படாத தரிசு நிலத்தின் பகுதி.
- மேற்கு : முடிமலை பாதுகாக்கப்பட்ட வனநிலம்.

மரங்கள், கட்டிடங்கள் மற்றும் நிலையான அமைப்புகள்:

வனத்துறைக்கு ஈட்டுநிலமாக வழங்க உத்தேசிக்கப்பட்டுள்ள இடமானது நத்தம் வட்டம், குடகிபட்டியிலிருந்து சுமார் 2.0 கி.மீ தொலைவில் கருத்தநாயக்கன்பட்டிக்கு செல்லும் சாலையின் இடதுபுறம் முடிமலை பாதுகாக்கப்பட்ட வனப்பகுதியினையொட்டியும்,

முடிமலைப்பகுதியின் அடிவாரப் பகுதியாகவும் அமைந்துள்ளது. இதில் விறகு பயன்பட்டிற்கான சிறு மரங்கள் மற்றும் முட்டைகள் உள்ளன. விலைமதிப்பு மிகுந்த மரங்கள் ஏதுமில்லை. முடிமலைப்பகுதியிலிருந்து வரும் நீரானது நீரோடை போல் புல எண்.1154-ன் தெற்குப்பகுதியில் மேற்கிலிருந்து கிழக்காக சுமார் 20 அடி தொலைவிற்கு சென்று மீண்டும் வடக்கு நோக்கி செல்கிறது. மேலும் பிரஸ்தாப புலத்தின் வடபுறம் சிறிய குன்று ஒன்று தென்வடலாக சுமார் 170மீ நீளத்தில் சுமார் 80மீ அகலத்தில் அமைந்துள்ளது. ஈட்டுநிலமாக வழங்க உத்தேசிக்கப்பட்டுள்ள இடத்தில் உயர் மற்றும் தாழ்வழுத்த மின்சாரக் கம்பிகள் எதுவும் செல்லவில்லை. மேலும், பிரஸ்தாப புலத்தில் புராதனச் சின்னங்கள், பொதுஉபயோகத்திலுள்ள கோவில்கள், மருதி மற்றும் வழிபாட்டுத்தலங்கள் ஏதுமில்லை என்றும், பிரஸ்தாப புலத்தில் ஆக்கிரமிப்புகள் ஏதுமில்லை என்றும், வனத்துறைக்கு ஈட்டுநிலமாக வழங்க உகந்த இடமாக உள்ளது என்றும் நத்தம் வட்டாட்சியர் மற்றும் திண்டுக்கல் வருவாய் கோட்டாட்சியர் ஆகியோர்களின் அறிக்கைகளிலும் மற்றும் திண்டுக்கல் மாவட்ட வருவாய் அலுவலரின் புலத்தணிக்கை அறிக்கையிலும் தெரிவிக்கப்பட்டுள்ளது.

ஆட்சேபணை விவரம் :

நத்தம் வட்டம், செந்துறை கிராமம், புல எண்.1154 மொத்தப்பரப்பு 17.41.50 ஹெக்டேர்ஸ் அரசுப்புறம்போக்கு-தீர்வை ஏற்படாத தரிசு என வகைபாடு செய்யப்பட்ட நிலத்தில் 03.36.00 ஹெக்டேர்ஸ் நிலத்தினை வனத்துறையினருக்கு ஈட்டுநிலமாக வழங்குவது தொடர்பாக கடந்த 18.07.2019 முதல் 01.08.2019 வரை செந்துறை கிராமத்தில் அ1-நோட்டீஸ் பிரசுரம் செய்யப்பட்டதில் பொதுமக்களிடமிருந்தோ மற்றும் வேறு நபர்களிடமிருந்தோ ஆட்சேபணைகள் ஏதும் வரப்பெறவில்லை. மேற்படி நிலத்தில் எவ்வித ஆக்கிரமிப்புகள் இல்லை. இந்நிலம் தடையாணை புத்தகத்தில் பதிவுகள் செய்யப்படவில்லை.

உட்பிரிவு

நத்தம் வட்டம், செந்துறை கிராமம், புல எண்.1154 மொத்தப்பரப்பு 17.41.50 ஹெக்டேர்ஸ் நிலத்தில் வனத்துறையினருக்கு ஈட்டுநிலமாக 03.36.00 ஹெக்டேர்ஸ் நிலத்தினை வழங்குவதற்காக கீழ்க்கண்டவாறு உத்தேச உட்பிரிவு செய்யப்பட்டுள்ளது.

உட்பிரிவுக்கு முன்			உட்பிரிவிற்கு பின்		
புல எண்	பரப்பு (ஹெக்)	வகைபாடு	புல எண்	பரப்பு (ஹெக்)	வகைபாடு
1154	17.41.50	அரசுப்புறம்போக்கு - தீர்வை ஏற்படாத தரிசு	1154/1	13.91.50	அரசுப்புறம்போக்கு - தீர்வை ஏற்படாத தரிசு
			1154/2	3.36.00	தமிழ்நாடு அரசு - வனத்துறை
			மொத்தம்	17.41.50	

Project Director,
District Rural Development Agency
Dindigul.

நில மதிப்பு நிர்ணயம் செய்தல்:

நத்தம் வட்டம், செந்துறை கிராமம், புல எண்.1154 மொத்தப்பரப்பு 17.41.50 ஹெக்டேர்ஸ் நிலத்தில் 03.36.00 ஹெக்டேர்ஸ் ஈட்டுநிலமாக வழங்கப்படவுள்ள நிலத்தின் நில மதிப்பினை நிர்ணயம் செய்ய அருகிலுள்ள புல எண்.1145-ஆனது மாதிரிப்புலமாக தேர்வு செய்யப்பட்டுள்ளது. மேற்படி மாதிரிப்புலமாக தேர்வு செய்யப்பட்டுள்ள புல எண்.1145-ன் அரசு வழிகாட்டிப் பதிவேட்டின்படி ஒரு ஹெக்டேர் ஒன்றுக்கு ரூ.76,500/- என நிர்ணயம் செய்யப்பட்டுள்ளது. அதன்படி ஈட்டுநிலமாக வழங்க உத்தேசிக்கப்பட்டுள்ள 03.36.00 ஹெக்டேர்ஸ் நிலத்தின் மதிப்பு ரூ.2,57,040/- ஆகும்.

மேலும், திண்டுக்கல் மாவட்டம், நத்தம் வட்டம், செந்துறை கிராமம் புல எண்.1154 மொத்தப்பரப்பு 17.41.50 ஹெக்டேர்ஸ் "அரசுப்புறம்புகல்-தீர்வை ஏற்படாத தரிசு" என்ற வகைப்பாட்டில் குறிப்பு கலத்தில் "பாறை" என கிராமக்கணக்கில் தாக்கலாகியுள்ள நிலத்தில் 03.36.00 ஹெக்டேர் நிலத்தினை நிலமதிப்பு மற்றும் இதர கட்டணங்கள் ஏதுமின்றி வனத்துறைக்கு ஈட்டுநிலமாக வழங்கலாம் என நத்தம் வட்டாட்சியர் மற்றும் திண்டுக்கல் வருவாய் கோட்டாட்சியர் ஆகியோர் பரிந்துரை செய்துள்ளார்கள்.

திண்டுக்கல் மாவட்ட வருவாய் அலுவலரால் 05.11.2019 அன்று புலத்தணிக்கை செய்யப்பட்டு, ஈட்டுநிலமாக வழங்க உத்தேசிக்கப்பட்டுள்ள நத்தம் வட்டம், செந்துறை கிராமம் புல எண்.1154 அரசுப்புறம்போக்கு-தீர்வை ஏற்படாத தரிசு நிலத்தில், விறகு பயன்பாட்டிற்கான சிறு மரங்கள் மற்றும் முட்டிதர்கள் உள்ளன என்றும், விலைமதிப்பு மிகுந்த மரங்கள் ஏதுமில்லை என்றும், மேற்படி புலமானது முடிமலை பகுதியின் அடிவாரப்பகுதியாக அமைந்துள்ளது என்றும், வனத்துறையினருக்கு ஈட்டுநிலமாக வழங்க உகந்த நிலமாக உள்ளது என்றும், எனவே, நத்தம் வட்டம், செந்துறை கிராமம் புல எண்.1154 மொத்தப்பரப்பு 17.41.50 ஹெக்டேர்ஸ் நிலத்தில் 03.36.00 ஹெக்டேர்ஸ் நிலத்தினை உட்பிரிவு ஆவணங்களில் உள்ளபடி வனத்துறையினருக்கு ஈட்டுநிலமாக வழங்கப்பட உள்ளதால் வருவாய் நிலை ஆணை எண்.23ஏ, மத்திய வனப்பாதுகாப்புச் சட்டம், 1980, பிரிவு-3.2(i) மற்றும் அரசாணை எண்.503, வருவாய் (நி.மு.4-1) துறை, நாள்:21.09.1999-ன்படியும் நிலமதிப்பு மற்றும் இதர கட்டணங்கள் ஏதுமின்றி நிலமாற்றம் செய்யலாம் என பரிந்துரை செய்துள்ளார்.

அரசாணை எண்.503, வருவாய்த்(நி.மு.4-1)துறை, நாள்:21.09.1999-ன்படி நீர்நிலைப் புறம்போக்கு போன்ற தடையாணைக்குட்பட்ட நிலங்கள் நீங்கலாக ஏனைய இதர நிலங்களை ஒரு பொதுவான வணிகநோக்கமில்லாத பயன்பாட்டிற்கு நிலமதிப்பு மற்றும் இதர கட்டணங்கள் ஏதுமின்றி கேட்புத்துறையின் தேவைகளுக்கும் தேவையான குறைந்தபட்ச நிலப்பரப்பினை மாவட்ட அளவில் சம்பந்தப்பட்ட துறையினரை கலந்தாலோசித்து வழங்க மாவட்ட ஆட்சித்தலைவர்களுக்கு அதிகாரம் வழங்கி ஆணையிடப்பட்டுள்ளது.

மேலும், மத்திய வனப்பாதுகாப்புச் சட்டம், 1980, பிரிவு-3.2(i)-ன்படி வனத்துறையின் கட்டுப்பாட்டிலுள்ள வனநிலங்களை இதர காரியங்களுக்காக தேவையின் நோக்கம் கருதி கையகப்படுத்தி பயன்படுத்தும்பொழுது கையகப்படுத்தும் நிலங்களுக்கு சரிகட்டும் விதமாக

ஈட்டு நிலமாக இரண்டு மடங்கு நிலங்களையும் மற்றும் அந்நிலங்களில் பசுமைப் போர்வையை அதிகரிக்க தோட்ட உற்பத்தி செலவுத்தொகையையும் வழங்கவும் தெரிவிக்கப்பட்டுள்ளது.

எனவே, கேட்புத்துறையினரின் கோரிக்கையின்பேரிலும், நத்தம் வட்டாட்சியர் மற்றும் திண்டுக்கல் வருவாய் கோட்டாட்சியர் ஆகியோர்களின் பரிந்துரை அறிக்கையின் பேரிலும் நத்தம் வட்டம், லிங்கவாடி கிராமம், எல்.மலையூருக்கு சாலை அமைக்கும் பொருட்டு வனத்துறைக்கு சொந்தமான பெருமலை காப்புக்காட்டில் 01.68.00 ஹெக்டேர்ஸ் நிலம் பெறுவதற்கு ஈட்டுநிலமாக திண்டுக்கல் மாவட்டம், நத்தம் வட்டம், செந்துரை கிராமம், புல எண்.1154 மொத்தப்பரப்பு 17.41.50 ஹெக்டேர்ஸ் அரசுபுறம்போக்கு-தீர்வை ஏற்படாத தரிசு நிலத்தில் 03.36.00 ஹெக்டேர்ஸ் நிலத்தினை வருவாய் நிலை ஆணை எண்.23ஏ மற்றும் மத்திய வனப்பாதுகாப்புச் சட்டம்-1980, பிரிவு-3.2(i)-ன்படியும் நிலமதிப்பு மற்றும் இதர கட்டணங்கள் ஏதுமின்றி வனத்துறைக்கு ஈட்டுநிலமாக வழங்கி ஆணையிடப்படுகிறது.

மேலும், மேற்படி ஈட்டு நிலமாக வழங்கப்படும் நிலத்தில் பசுமைப் போர்வையை அதிகரிக்க வனத்துறையினரால் நிர்ணயம் செய்யப்படும் தோட்ட உற்பத்தி செலவுத்தொகையினை சம்பந்தப்பட்ட அரசுக்கணக்கில் செலுத்த உரிய நடவடிக்கை மேற்கொள்ள நத்தம் வட்டார வளர்ச்சி அலுவலர் கேட்டுக்கொள்ளப்படுகிறார்.

மேலும், ஈட்டுநில உத்தரவினை வட்ட/கிராமக் கணக்குகளில் தக்க மாறுதல் செய்திட அங்கீகரிக்கப்பட்ட உட்பிரிவு ஆவணங்கள் நத்தம் வட்டாட்சியருக்கு இத்துடன் இணைத்து அனுப்பப்படுகிறது. வட்ட/கிராமக் கணக்குகளில் தக்க மாறுதல் செய்தும், கேட்புத்துறையினருக்கு நிலத்தை ஒப்படைத்தும், ஒப்படைப்புச்சான்று மற்றும் வட்ட/கிராமக்கணக்குகளின் நகலுடன் அறிக்கை செய்யுமாறு நத்தம் வட்டாட்சியருக்கு ஆணையிடப்படுகிறது.

-/உ.ந.உ.ப/-

ஓம்/-மு.விஜயலட்சுமி,
மாவட்ட ஆட்சித்தலைவர்,
திண்டுக்கல்.

13.12.2019
மாவட்ட ஆட்சித்தலைவருக்காக,
மாவட்ட வருவாய் அலுவலர்,
திண்டுக்கல்.

பெறுநர்:

1. மாவட்ட வன அலுவலர்,
திண்டுக்கல்.
2. வட்டாட்சியர்,
நத்தம். (அங்கீகரிக்கப்பட்ட உட்பிரிவு ஆவணங்களுடன்)
3. வட்டார வளர்ச்சி அலுவலர்,
நத்தம்.

நகல்:வருவாய் கோட்டாட்சியர், திண்டுக்கல் (தொடர் நடவடிக்கைக்காக)

நகல்:உதவி இயக்குநர்(ஊராட்சிகள்),திண்டுக்கல் (தொடர் நடவடிக்கைக்காக)

நகல்: டி4, உதவியாளர் (இருப்புக்கோப்புக்கு)

23.12.2019
Project Director,
District Rural Development Agency,
Dindigul.

ITEM NO.302

COURT NO.4

SECTION PIL-W

S U P R E M E C O U R T O F I N D I A
R E C O R D O F P R O C E E D I N G S

Writ Petition(s)(Civil) No(s). 202/1995

IN RE : T.N. GODAVARMAN THIRUMULPAD

Petitioner(s)

VERSUS

UNION OF INDIA AND ORS. & ORS.

Respondent(s)

("ONLY"[1] INTERLOCUTORY APPLICATION NO. 14948 AND
14952/2019[APPLICATIONS FOR PERMISSION ANDEXEMPTION FROM FILING
OFFICIAL TRANSLATION]IN RE : PERUMALAI RESERVE FOREST DINDIGUL,
TAMIL NADUAND

[2] INTERLOCUTORY APPLICATION NO. 173405/2018[APPLICATION FOR
MODIFICATION OF COURT'S ORDER DATED 07.05.2002 IN I. A. NO. 502]In
Re: REHABILITATION OF FARMERS FROM ANDAMAN AND NICOBAR ISLANDAND

[3] INTERLOCUTORY APPLICATION NOS. 34945 AND
36821/2019[APPLICATIONS FOR IMPEADMENT ANDEXEMPTION FROM FILING
OFFICIAL TRANSLATION]IN RE : PADMANABHA ANANTRAO PANDITRAO

Date : 22-04-2019 These applications were called on for hearing
today.

CORAM :

HON'BLE MR. JUSTICE ARUN MISHRA
HON'BLE MR. JUSTICE DEEPAK GUPTA

By Courts Motion

Mr. Harish N. Salve, Sr. Adv. [A.C.],
Mr. A.D.N. Rao, Advocate [A.C.]
Mr. Sudipto Sircar, Adv.
Mr. Siddhartha Chowdhury, Advocate [A.C.]
Ms. Aparajita Singh, Advocate [A.C.]

Counsel for the parties:-

Mr. Sanjay Jain, ASG
Mr. D.L. Chidananda, Adv.
Ms. Suhasini Sen, Adv.
Ms. Archana Pathak Dave, Adv.
Ms. Shradha Deshmukh, Adv.
Mr. G.S. Makker, Adv.

Dr. Manish Singhvi, Sr. Adv.
Mr. Satyendra Kumar, Adv.
Mr. Shailja Nanda Mishra, Adv.

Signature valid
Digitally signed by R
NATARAJAN
Date: 2024.04.23
17:24:35 UTC
Reason:

23.12.2024
Project Director
District Rural Development Agency
Dindigul.

Ms. Ruchi Kohli, Adv.
Mr. Milind Kumar, AOR

Mr. Balaji Srinivasan, AAG
Mr. B. Vinodh Kanna, Adv.

Mr. M. Yogesh Kanna, Adv.
Mr. S. Raja Rajeshwaran, Adv.
Mr. S. Parthasarathi, Adv.

Mr. K.V. Jagdishvaran, Adv.
Mrs. G. Indira, Adv.
Ms. Rangoli Seth, Adv.

Dr. Monika Gusain, AOR
Manpreet Kaur Bhalla, Adv.

Mr. Rajat Kapoor, Adv.
Mr. Arvind S. Avhad, Adv.

Mr. Bhavanishankar V. Gadnis, Adv.
Mr. G.S. Makker, Adv.

M/S. Lawyer S Knit & Co
M/S. Mitter & Mitter Co.
Mr. T. Harish Kumar, AOR
Mr. Syed Mehdi Imam, AOR
M/S. Plr Chambers And Co., AOR
Mr. Chanchal Kumar Ganguli, AOR
Mr. Shuvodeep Roy, AOR
Mr. Raj Kishor Choudhary, AOR
Mr. M. Yogesh Kanna, AOR
Mrs. Anil Katiyar, AOR
Ms. Hemantika Wahi, AOR
Mrs. Rekha Pandey, AOR
Mr. B V Deepak, AOR
Ms. K. V. Bharathi Upadhyaya, AOR
Ms. Charu Mathur, AOR
Mrs. Manik Karanjawala, AOR
Mrs. B. Sunita Rao, AOR
Ms. Rachana Srivastava, AOR
Mr. Alok Shukla, AOR
M/S. Fox Mandal & Co., AOR
Mr. V. G. Pragasam, AOR
Ms. Anitha Shenoy, AOR
Ms. Sharmila Upadhyay, AOR
Ms. Pratibha Jain, AOR
Mr. Rakesh K. Sharma, AOR
Mr. T. Mahipal, AOR
Mr. Ashok Mathur, AOR
Mr. R. D. Upadhyay, AOR
Mr. K. V. Vijayakumar, AOR
Mr. Shibashish Misra, AOR


23.12.2024
Project Director,
District Rural Development Agency
Dindigul.

Mrs. Bina Gupta, AOR
 Mr. Pradeep Kumar Bakshi, AOR
 Mr. Mohd. Irshad Hanif, AOR
 Mr. D. N. Goburdhan, AOR
 Mr. Gopal Singh, AOR
 Mr. T. N. Singh, AOR
 Mr. Rajiv Mehta, AOR
 Mr. A. Venayagam Balan, AOR
 Mr. M. C. Dhingra, AOR
 Mr. D. M. Nargolkar, AOR
 Mr. Kamal Mohan Gupta, AOR
 Mr. Rajeev Singh, AOR
 Mr. Tejaswi Kumar Pradhan, AOR
 Mr. M. A. Krishna Moorthy, AOR
 Ms. S. Janani, AOR
 Mr. Rajat Joseph, AOR
 Mr. P. N. Gupta, AOR
 Mr. Umesh Bhagwat, AOR
 M/S. Parekh & Co., AOR
 Mrs. Rani Chhabra, AOR
 Mr. K. L. Janjani, AOR
 Mr. P. V. Yogeswaran, AOR
 Mr. Avijit Bhattacharjee, AOR
 Mr. Sudhir Kumar Gupta, AOR
 Mr. Punit Dutt Tyagi, AOR
 Mr. T. V. George, AOR
 Mr. C. L. Sahu, AOR
 Mr. Ejaz Maqbool, AOR
 Mr. Sudarsh Menon, AOR
 Mr. Prashant Kumar, AOR
 Mrs. Kanchan Kaur Dhodi, AOR
 Mr. K. J. John, AOR
 M/S. Arputham Aruna And Co, AOR
 Mr. Gopal Prasad, AOR
 Mr. Sarad Kumar Singhanian, AOR
 Mr. G. N. Reddy, AOR
 Mrs. M. Qamaruddin, AOR
 Mr. Shakil Ahmed Syed, AOR
 M/S. K J John And Co, AOR
 Ms. Divya Roy, AOR
 Mr. Naresh K. Sharma, AOR
 Mr. Jitendra Mohan Sharma, AOR
 Mr. A. N. Arora, AOR
 Mr. Rathin Das, AOR
 Mr. Krishnanand Pandeya, AOR
 Ms. Sumita Hazarika, AOR
 Mr. Anis Ahmed Khan, AOR
 Mr. Rajesh, AOR
 Mr. Ramesh Babu M. R., AOR
 Mr. Dharmendra Kumar Sinha, AOR
 Mr. Bharat Sangal, AOR
 Mr. Surya Kant, AOR
 Mrs. Nandini Gore, AOR


 23.12.2024
Project Director,
District Rural Development Agency
Dindigul.

Ms. Jyoti Mendiratta, AOR
 Mr. E. C. Agrawala, AOR
 Mr. H. S. Parihar, AOR
 Mr. V. Balachandran, AOR
 Mr. Tarun Johri, AOR
 Ms. A. Sumathi, AOR
 Ms. Malini Poduval, AOR
 Mr. Irshad Ahmad, AOR
 Mr. Ratan Kumar Choudhuri, AOR
 Mr. Neeraj Shekhar, AOR
 Mr. Anoop Kr. Srivastav, AOR
 Mr. M. P. Shorawala, AOR
 Ms. Abha R. Sharma, AOR
 M/S. Corporate Law Group, AOR
 Mr. Vikrant Singh Bais, AOR
 Mr. P. Parmeswaran, AOR
 Mr. E. C. Vidya Sagar, AOR
 Mr. Anip Sachthey, AOR
 Mr. Raj Kumar Mehta, AOR
 Mr. S.. Udaya Kumar Sagar, AOR
 Mr. Kuldip Singh, AOR
 Ms. Baby Krishnan, AOR
 Mr. S. C. Birla, AOR
 Mr. Radha Shyam Jena, AOR
 Mr. Jai Prakash Pandey, AOR
 Ms. C. K. Sucharita, AOR

Mr. G. Prakash, AOR
 Mr. Jishnu M.L., Adv.
 Mrs. Priyanka Prakash, Adv.
 Mrs. Beena Prakash, Adv.

Mr. Sudhir Kulshreshtha, AOR
 Ms. Asha Gopalan Nair, AOR
 Mr. Abhishek Chaudhary, AOR
 Mr. Lakshmi Raman Singh, AOR
 Mr. Shiva Pujan Singh, AOR
 Ms. Sujata Kurdukar, AOR
 Mr. Amit Anand Tiwari, AOR
 M/S. M. V. Kini & Associates, AOR
 Ms. Madhu Moolchandani, AOR

Mr. Ranjan Mukherjee, AOR
 Mr. K.V. Kharlyngdoh, Adv.
 Mr. Deniel Stone Lyngdoh, Adv.
 Mr. Upendra Mishra, Adv.

Ms. Bina Madhavan, AOR
 Mr. P. R. Ramasesh, AOR
 Mr. Balraj Dewan, AOR
 Mr. Ravi Prakash Mehrotra, AOR
 Mr. A. T. M. Sampath, AOR
 Mr. Ram Swarup Sharma, AOR


Project Director,
District Rural Development Agency
Dindigul.

Mr. B. S. Banthia, AOR
 Mr. Aniruddha P. Mayee, AOR
 Mr. Ajit Pudussery, AOR
 Mrs. Anjani Aiyagari, AOR
 Mr. Rauf Rahim, AOR
 Ms. Binu Tamta, AOR
 Mr. E. M. S. Anam, AOR
 Mr. S. R. Setia, AOR
 Mr. Himanshu Shekhar, AOR
 Mr. Rajesh Singh, AOR
 Mr. Gaichangpou Gangmei, AOR
 Mr. Navin Chawla, AOR

UPON hearing the counsel the Court made the following
 O R D E R

[1] INTERLOCUTORY APPLICATION NO. 14948 AND 14952/2019
[APPLICATIONS FOR PERMISSION AND EXEMPTION FROM FILING OFFICIAL
TRANSLATION]
IN RE : PERUMALAI RESERVE FOREST DINDIGUL, TAMIL NADU

IA NO.14952/2019

Allowed.

IA NO.14948/2019

The application has been filed seeking permission for removal of 202 nos. of trees in the Perumalai Reserve Forest at Lingavadai Village in Natham Taluk, Dindigul District from L. Malaiyur Forest Road upto Rajakadu Km 0/0 - 2/800 for laying road.

As per CEC report No.13/2019, permission can be granted subject to the following conditions:

(i) For diversion and use of forest land approval of the competent authority shall be obtained under the Forest (Conservation) Act, 1980 and the conditions on which such approval is granted shall be fully complied with including payment of Net Present Value (NPV) and compensatory afforestation will be undertaken in the non-forest area identified for the purpose;

(ii) the Right of Way of 6 feet wide provided in the Reserved Forest Notification may be modified so as to replace it with the new black topped road proposed to be

23.12.2024
Project Director,
District Rural Development Agency
Dindigul.

constructed and a corresponding notification issued under the Tamil Nadu Forest Act;

(iii) 1.68 Ha. Of non-forest land for taking up compensatory afforestation be made available by the user agency adjacent to be boundaries of any of the existing forest land in any part of the State; and

(iv) Additional PCCF, Regional Office of MoEF&CC at Chennai in co-ordination with the Forest Department of State of Tamil Nadu will monitor the implementation of the compensatory planting of trees.

Let six monthly report be submitted to the CEC with respect to plantation and its rate of survival and growth of newly planted trees. The first report be submitted within six months. Thereafter, in every six months, it has to be submitted to the CEC for a period of five years.

Subject to the above, permission is granted.

The application is disposed of.

[2] INTERLOCUTORY APPLICATION NO. 173405/2018

[APPLICATION FOR MODIFICATION OF COURT'S ORDER DATED 07.05.2002 IN I. A. NO. 502]

In Re: REHABILITATION OF FARMERS FROM ANDAMAN AND NICOBAR ISLANDS

This application has been filed for modification of order of this Court dated 07.05.2002 in IA No.502 of 1999 and to allow operation of affected saw mills whose licence were cancelled pursuant to the said order as also to permit the saw mills to operate by importing timber logs from neighbouring foreign countries and by using agriculture and horticulture crops.

We are not inclined to modify our order dated 07.05.2002.

The application is dismissed.

[3] INTERLOCUTORY APPLICATION NOS. 34945 AND 36821/2019

[APPLICATIONS FOR IMPEADMENT ANDEXEMPTION FROM FILING OFFICIAL TRANSLATION]

IN RE : PADMANABHA ANANTRAO PANDITRAO

5/5
23.12.2024
Project Director,
District Rural Development Agency,
Dindigul.

Issue notice to M/s Panditrao Mines & Minerals Pvt. Ltd.

List in the second week of July, 2019.

In the meantime the State is directed to ensure that no mining activity takes place in the area in question.

(ASHA SUNDRIYAL)
COURT MASTER

(ANITA RANI AHUJA)
COURT MASTER


23.12.2024
Project Director,
District Rural Development Agency
Dindigul.

அனுப்புநர் திருமதி.ம.சுகந்தி, வட்டாட்சியர், நத்தம்	பெறுநர் மாவட்ட வன அலுவலர், திண்டுக்கல்
ந.க.எண்.2525/2019/ஆ2, நாள். 02.05.2024	

பொருள் : ஈட்டு நிலம் - நத்தம் வட்டம், செந்துறை கிராமம் - புல எண் 1154 மொத்தப்பரப்பு 17.41.50 ஹெக்டேர்ஸ் அரசு புறம்போக்கு தீர்வை ஏற்படாத தரிசு - லிங்கவாடி கிராமம் எல்.மலையூருக்கு வனச்சாலை அமைக்க நில எடுப்பு செய்யப்பட்ட 1.68.00 ஹெக்டேர் நிலத்திற்கு ஈட்டு நிலமாக புல எண் 1154-ல் 3.36.00 ஹெக்டேர்ஸ் நிலம் ஈடாக வழங்கி உத்திரவிடப்பட்டுள்ளது - வட்ட மற்றும் கிராம கணக்குகளில் மாறுதல் செய்து அறிக்கை செய்யக்கேட்டல் - தொடர்பாக.

பார்வை : மாவட்ட ஆட்சியர், திண்டுக்கல் அவர்களின் செயல்முறைகள் ந.க.எண்.31535/2017/டி4, நாள் 12.12.2019.

திண்டுக்கல் மாவட்டம், நத்தம் வட்டம், லிங்கவாடி கிராமம், உட்கடை எல்.மலையூருக்கு வனச்சாலை அமைக்க நில எடுப்பு செய்யப்பட்ட 1.68.00 ஹெக்டேர்ஸ் நிலத்திற்கு ஈட்டுநிலமாக செந்துறை கிராமம், புல எண் 1154 மொத்த விஸ்தீரணம் 17.41.50 ஹெக்டேர்ஸ் தீர்வை ஏற்படாத தரிசு அரசு புறம்பகல் நிலத்தில் 3.36.00 ஹெக்டேர்ஸ் நிலம் வழங்கி பார்வையில் காணும் செயல்முறைகளில் உத்திரவிடப்பட்டுள்ளது.

இதனை கிராம கணக்குகளில் உரிய மாறுதல் செய்யப்பட்டுள்ளது. "வனநிலம்" என மாற்றம் செய்யப்பட்டுள்ள மேற்படி புலத்திற்கு நில ஒப்புவிப்பு சான்று இவ்வலுவலக இதே ந.க.எண்.2525/2019/ஆ2-ன்படி தங்களுக்கு அனுப்பி வைக்கப்பட்டுள்ளது. இப்பொருள் தொடர்பாக மாவட்ட ஆட்சியருக்கு அறிக்கை அளிக்கப்பட வேண்டியுள்ளதால் நில ஒப்புவிப்பு சான்றில் ஒப்பம் செய்து மீள அனுப்பி வைக்குமாறு கேட்டுக்கொள்கிறேன்.

இணைப்பு : நில ஒப்புவிப்பு சான்று அசல்


வட்டாட்சியர்,
நத்தம்.


23/12/2024


23.12.2024
Project Director,
District Rural Development Agency
Dindigul.

District: Dindigul Taluk: Natham Village: Senthurai

புல எண்	உட்பிரிவு எண்	பழைய புல எண்	பகுதி	அரசு - ரயத்துவாரி	நிலத்தின் வகை	பாசன ஆதாரம்	இரு போகமா	மண் வயனமும் ரகமும்	மண் தீர்வை தரம்	தீர்வை ஹெக்டேர்	பரப்பு	மொத்த தீர்வை	பட்டா எண்	குறிப்பு
1150		1150-2	P	ரயத்துவாரி	பஞ்சை	0	8-1	4	2	77	0.22	0.22	1150-1	பெள்ளைகண்ணு
1150		1150	P	ரயத்துவாரி	பஞ்சை	0	8-1	4	2	77	0.22	0.22	1150-1	பெள்ளைகண்ணு
1150		1150	P	ரயத்துவாரி	பஞ்சை	0	8-1	4	2	77	0.22	0.22	1150-1	பெள்ளைகண்ணு
TOTAL FOR SURVEY NUMBER- 1150											1.84.00	1.84.00		
1151		1151		அரசு	தரிக	0	0	0	0	00	0.00	0.00		பாறை
1152		1152		அரசு	தரிக	0	0	0	0	00	0.00	0.00		பாறை
1153		1153		அரசு	பஞ்சை	0	8-1	4	0	00	0.00	0.00		தரகபுஸ்திதி பாதை
1154		1154		அரசு	தரிக	0	0	0	0	00	0.00	0.00		பாறை
1155		1155		அரசு	பஞ்சை	0	8-1	2	0	00	0.00	0.00		தரகபுஸ்திதி பாதை
1156		1156		அரசு	பஞ்சை	0	8-1	2	0	00	0.00	0.00		தரகபுஸ்திதி பாதை
1157		1157		அரசு	பஞ்சை	0	8-1	4	0	00	0.00	0.00		தரகபுஸ்திதி பாதை
1158		1158	P	ரயத்துவாரி	பஞ்சை	0	8-1	4	2	77	0.22	0.22		அழகன் மற்றும் 2 நபர்கள்
1159		1159		அரசு	பஞ்சை	0	8-1	2	0	00	0.00	0.00		தரகபுஸ்திதி பாதை
1161		1161		அரசு	தரிக	0	0	0	0	00	0.00	0.00		தீ விபடாதரசு பஞ்சை
1162		1162		அரசு	புறம்போக்கு	0	0	0	0	00	0.00	0.00		வாரி ஒடை
1163		1163		அரசு	புறம்போக்கு	0	0	0	0	00	0.00	0.00		தீ விபடாதரசு பஞ்சை
1164		1164		அரசு	தரிக	0	0	0	0	00	0.00	0.00		பாறை
1165		1165		அரசு	தரிக	0	0	0	0	00	0.00	0.00		பாறை
1166		1166-1		அரசு	பஞ்சை	0	8-1	4	0	00	0.00	0.00		தரகபுஸ்திதி பாதை
1166	2A	1166-2		ரயத்துவாரி	பஞ்சை	0	8-1	4	2	77	0.22	0.22		3824-பாலமுருகன்
1166	2B	1166-2		ரயத்துவாரி	பஞ்சை	0	8-1	4	2	77	0.22	0.22		3643-பிரபாகரன் மற்றும் 2 நபர்கள்

2, செந்துறை கிராமம்
நகரம் தீர்வை அலுவலர்

23.12.2024
Project Director,
District Rural Development
Dindigul.

1154 டா	அபிவிருத்தி	0.00.00	14.05.50	T K 24/591/14.09
11	சுயேச்சை அபிவிருத்தி	0.00.00	03.36.00	
			<u>17.41.50</u>	

/மொகைஸ் /

[Signature]
 MOULD BOARD
 2, 000-000-000

[Signature] 23.12.2024
Project Director,
District Rural Development Agency
Dindigul.

ம.ம. : ம.க.க. அண்ணா

எண் : 2.

சிராமம்

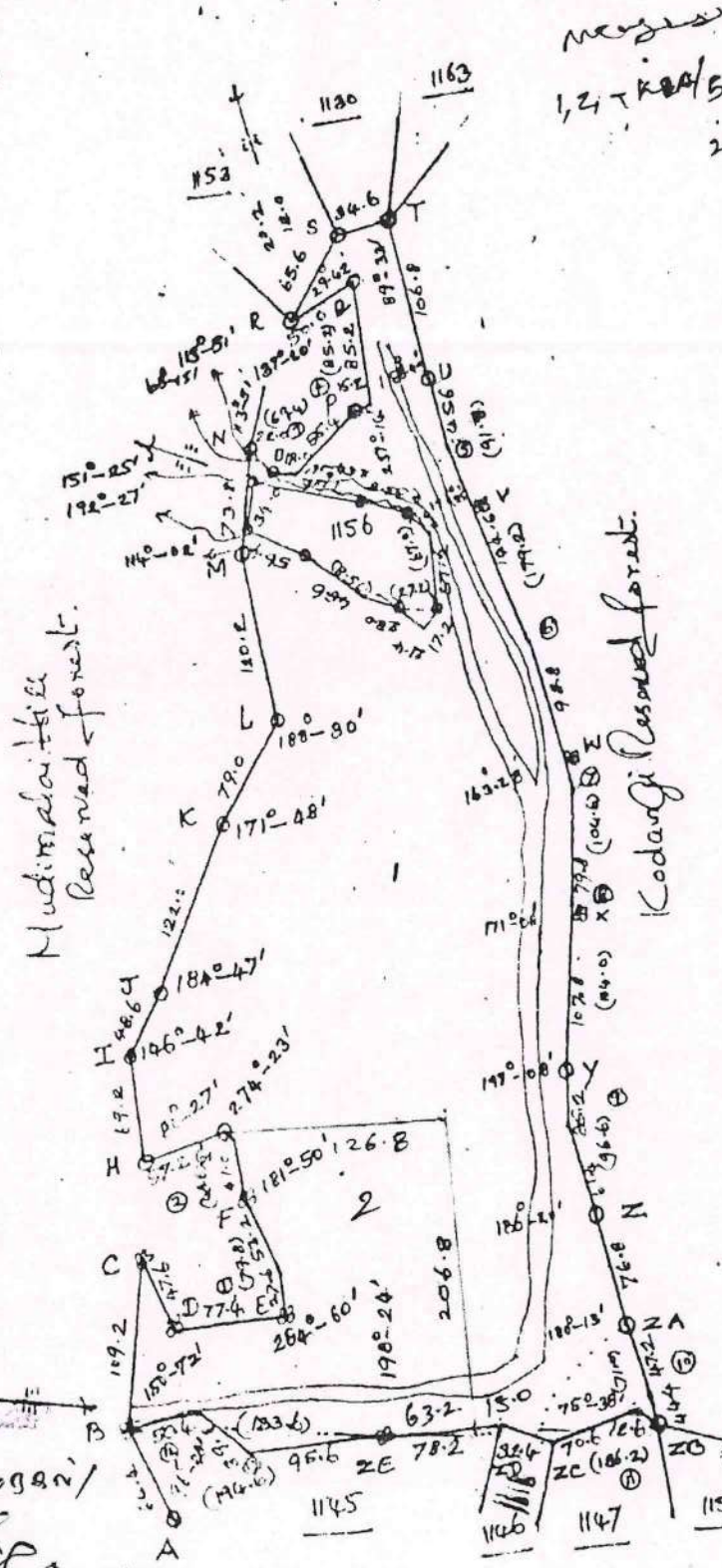
பெயர் : ரெசர்வ்,

ம.ம. : ரெசர்வ்.

பல எண் : 1154.

பரப்பு : செக்கர்

17 ஏ.41-5.



ZE	(133.6)	
79.0	12.4	⑤
48.2		
B		
XB	(186.2)	
⑪ 12.4	172.0	
114.4	7.2	20
77.8		
ZE		
ZA	(71.0)	
24.0	1.6	⑩
XB		
Y	(96.6)	
⑨ 3.6	61.4	
Z		
X	(104.6)	
100.0	3.4	⑤
21.0	0.2	⑦
W	(179.2)	
98.4	1.6	④
V	(91.8)	
45.4	5.2	③
U		
B	(85.2)	
5.8	12.8	②
P	(84.4)	
14.6	10.6	①
D		
A	(48.6)	
40.6	6.0	⑥
F	(79.8)	
27.0	5.8	④
E		

சுமார் 23
2, செக்கர்
சுமார் 23

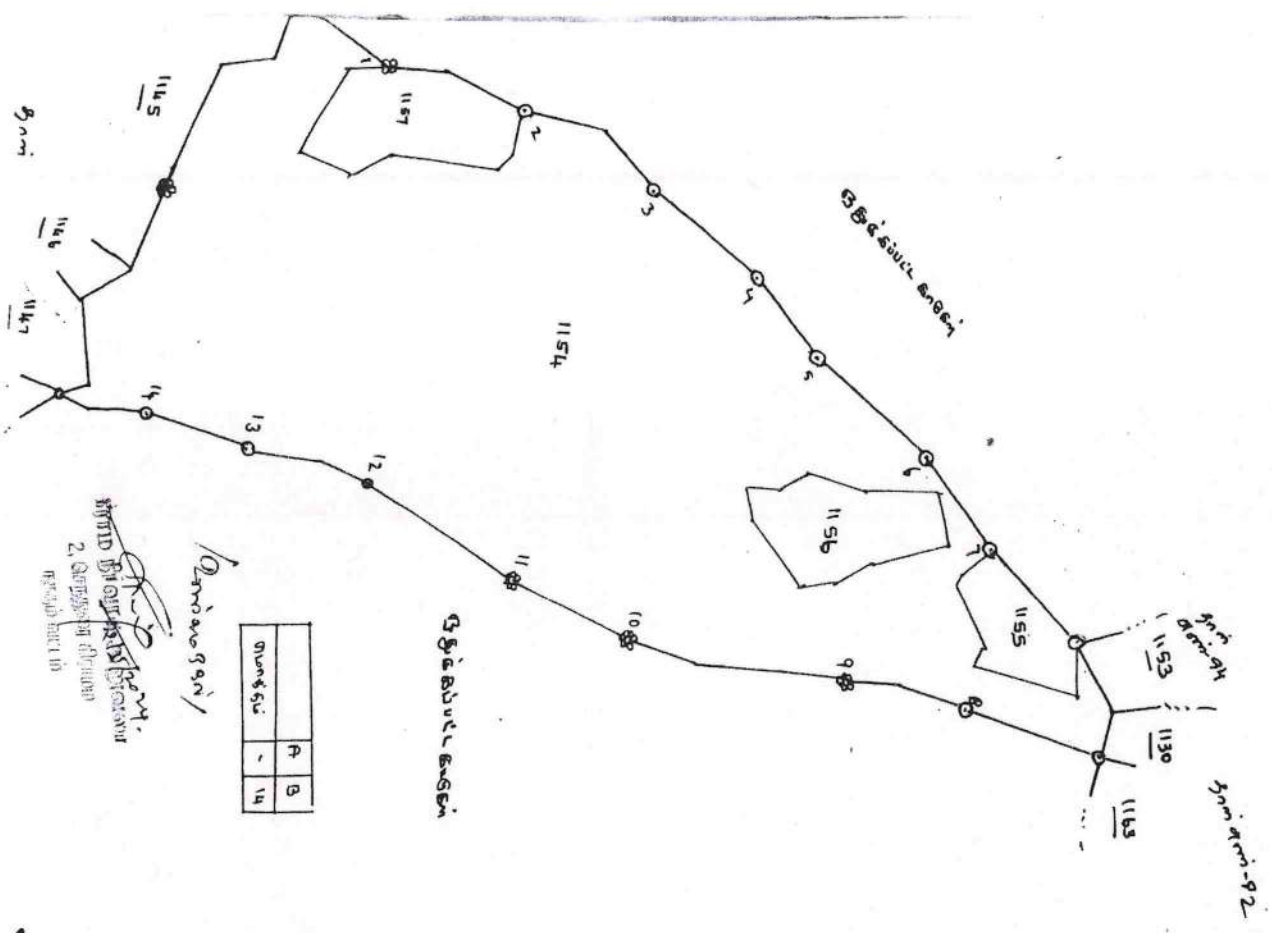
1:10000
5000 மீ.
Compared by

Project Director
District Rural Development Agency
Dindigul.

பகுதி: 1
பகுதி: 1

பகுதி: 1-95

பகுதி: 2
பகுதி: 2



பகுதி: 1	பகுதி: 2
பகுதி: 1	பகுதி: 2

Project Director,
District Rural Development Agency,
Dindigul.

12-2004

[illegible]


எண் 2
கிராமத்தில் வருடவாரி புலவாசி கைப்பற்று சாதாபடி ஆடங்கல் கணக்கு


[illegible]

3005
23.12.2024
Project Director
District Rural Development Agency
Dindigul.

நிலம் ஒப்பிடுப்புச்சான்று

மாவட்டம்	:	திண்டுக்கல்
வட்டம்	:	நத்தம்
கிராமம்	:	செந்துறை கிராமம்
புல எண்கள்	:	1154/உ
பரப்பு	:	3.35.00 ஏக்கர்கள்
என்ன காரணத்திற்காக நிலமாற்றம் செய்யப்படுகிறது	:	சாமல வசதிக்காக வசதுகாரர் அல்லது வசதுகாரர் குழுவினரின் மூலமாக நிலமாற்றம் செய்யப்படுகிறது.
திண்டுக்கல் மாவட்ட ஆட்சித்தலைவர் அவர்களின் செயல்முறைகள்	:	ந.க.எண்.31535/2017/டி4, நாள் 12.12.2019
கேட்டுத்துறை	:	வசதுகாரர்


 2524
 நிலம் ஒப்பிடுப்புக்கானது
வட்டாட்சியர்
 நத்தம்


 2524
 வுன்ச்சிக அலுவலர்
 நிலம் ஒப்பிடுப்புக்கானது
 அய்யலார்.

23.12.2024
Project Director,
 District Rural Development Agency
 Dindigul.

திண்டுக்கல் மாவட்ட ஆட்சியர் / தலைவர், மாவட்ட ஊரக வளர்ச்சி முகமை,
செயல்முறை ஆணை
பிறப்பிப்பவர் : திருமதி. மொ.நா.பூங்கொடி., இ.ஆ.ப.,

ந.க.எண். 8489/2022/அ2

நாள் : 14.03.2024.

பொருள் : சாலைகள் - திண்டுக்கல் மாவட்டம் - நத்தம் ஊராட்சி ஒன்றியம் - லிங்கவாடி ஊராட்சி - டி.மலையூர் வனச்சாலை வரை கி.மீ 0/0 - 4/0 - புதிய சாலை அமைத்தல் - வனப்பகுதியில் சாலை அமைப்பதற்கு மத்திய அரசிடமிருந்து முதல் நிலை அனுமதி வழங்கப்பட்டுள்ளது - இரண்டாம் நிலை அனுமதி பெறுவதற்கு தேவைப்படும் ரூ.1,72,08,398/-யினை செலுத்தி ஆணையிடல் - தொடர்பாக.

- பார்வை :
1. இந்திய அரசின் சுற்றுச்சூழல், வனம் மற்றும் காலநிலை மாற்றம் அமைச்சகம், சென்னை கடிதம் F.No.4 - TNB 075 / 2021- CHN / 869 நாள்: 17.08.2022.
 2. திண்டுக்கல் மாவட்ட வன அலுவலர் கடிதம் C.No.4581/ 2017/D1 நாள்: 24.07.2023.
 3. PARIVESH இணையதளத்திலிருந்து பதிவிறக்கம் செய்யப்பட்ட செலுத்து சீட்டு

ஆணை:

பார்வை 1- இல் காணும் இந்திய அரசின் சுற்றுச்சூழல், வனம் மற்றும் காலநிலை மாற்றம் அமைச்சக கடிதத்தின்படி, மத்திய அரசிடம் இருந்து 1.68 ஹெக்டேர் வனப்பகுதியில் லி.மலையூர் அடிவாரம் முதல் லி.மலையூர் கிராமம் வரை தார் சாலை அமைப்பதற்கு பயனர் நிறுவனமாக (User Agency) திண்டுக்கல் மாவட்ட ஊரக வளர்ச்சி முகமை திட்ட இயக்குநருக்கு 20 வருட காலத்திற்கு சில நிபந்தனைகளுக்குட்பட்டு முதல் நிலை அனுமதி வழங்கப்பட்டுள்ளது.

பார்வை 1 மற்றும் 2- இல் காணும் கடிதத்தில், வனத்துறையின் இரண்டாம் நிலை அனுமதி பெறுவதற்கு கீழ்காணும் நிலைகளுக்கு திருத்திய மொத்த தொகை ரூ.1,72,08,398/- (ரூபாய் ஒரு கோடியே எழுபத்தியிரண்டு இலட்சத்து எட்டாயிரத்து மூன்னூற்று தொண்ணூற்று எட்டு மட்டும்) யினை வனத்துறைக்கு செலுத்தத் தெரிவிக்கப்பட்டுள்ளது. அதன் விவரம் பின்வருமாறு,

அட்டவணை - 1

SL.No	Details	Amount (Rs.)
1	Compensatory Afforestation Estimate	39,16,298
2	Net Present Value	14,47,200
3	Wild Life Mitigation Measure	1,18,44,900
	Sub Total	1,72,08,398

23-12-2024
Project Director,
District Rural Development Agency,
Dindigul.

எனவே, திண்டுக்கல் மாவட்டம், நத்தம் ஊராட்சி ஒன்றியம், லிங்கவாடி ஊராட்சியில்
 லிமலையூர் அடிவாரம் முதல் லிமலையூர் கிராமம் வரை தார் சாலை அமைப்பதற்கு வனத்துறையின்
 இரண்டாம் நிலை அனுமதி பெறுவதற்கான மேற்காணும் நிலைகளுக்குரிய திருத்திய மொத்த தொகை
 ரூ.1,72,08,398/-யினை (ரூபாய் ஒரு கோடியே எழுபத்தியிரண்டு இலட்சத்து எட்டாயிரத்து மூன்னூற்று
 தொண்ணூற்று எட்டு மட்டும்) இவ்வலுவலக SCPAR 2021-22 திட்டக் கணக்கிலிருந்து (HDFC Bank,
 Dindigul RM Colony Branch, A/C No. 50100491629154, IFSC: HDFC0005060) பார்வை 3- இன்படி,
 PARIVESH இணையதளத்திலிருந்து பதிவிறக்கம் செய்யப்பட்ட செலுத்து சீட்டில் காணும்
TAMILNADU CAMPA என்ற பெயருக்கு (Union Bank of India, FCS centre, Banaluru ,A/C No.
 150876128608759, IFSC: UBIN0996335) NEFT/RTGS மூலம் தொகை விடுவித்து
 ஆணையிடப்படுகிறது.

14/3/2024
 மாவட்ட ஆட்சியர் / தலைவர்,
 மாவட்ட ஊரக வளர்ச்சி முகமை,
 திண்டுக்கல்.
 12/3/24
 12/03/24
 12/3/24
 14/03/2024
 12/3/24

பெறுநர்:

Assistant Inspector General of Forests (Central),
 Government of India,
 Ministry of Environment, Forests & Climate Change, Chennai-600006.

நகல்:

- 1) மாவட்ட வன அலுவலர், திண்டுக்கல் வன கோட்டம், திண்டுக்கல் மாவட்டம்.
- 2) இயக்குநர், ஊரக வளர்ச்சி மற்றும் ஊராட்சித் துறை, சென்னை (தகவலுக்காக பணிந்து சமர்ப்பிக்கப்படுகிறது).

23/12-2024
Project Director
 District Rural Development Society
 Dindigul.

ALC NO 70100491629154
TRC WDS0005060


தேவநகர்
தெருவில்
பெரிய
புறம்

FUND RTGS TO ACCOUNT NO DETAILS				
SCPAP 2021-22, Bank: HDFC, A/c.No: 50100491629154				
CHEQUE NO: 000029 DATE: .03.2024				
SL. NO	Beneficiary Name	Name of the Bank / Branch	Account No	IFSC CODE
1	TAMILNADU CAMPA	UNION BANK OF INDIA, BENGALURU	150876128608759	UBIN0996335
				Amount Rs.
				17208398

Dr. Dini
ACCOUNTS OFFICER
District Rural Dev. Agency
Dindigul

Project Director,
District Rural Development Agency
Dindigul.

6/10
14/3/2024
PROJECT DIRECTOR
DISTRICT RURAL DEV. AGENCY
DINDIGUL DISTRICT



Project Director,
District Rural Development Agency
Dindigul.

AGENCY COPY

यूनियन बैंक Union Bank of India



NEFT / RTGS CHALLAN for CAMPA Funds

Date : 13-03-2024

Agency Name.	RURAL DEVELOPMENT DEPARTMENT
Application No.	6128608759
MoEF/SG File No.	4-TNB075/2021-CHN
Location.	TAMILNADU
Address.	District Rural Development Agency Dindigul
Amount(in Rs)	17208398/-

Amount in Words :One Crore Seventy-Two Lakh Eight Thousand Three Hundred and Ninety-Eight Rupees Only

NEFT/RTGS to be made as per following details;

Beneficiary Name:	TAMILNADU CAMPA
IFSC Code:	UBIN0996335
Pay to Account No.	150876128608759 Valid only for this challan amount.
Bank Name & Address:	Union Bank Of India FCS Centre, 21/1, III Floor, Jelitta Towers, Mission Road, Bengaluru-560027

- This Challan is strictly to be used for making payment to CAMPA by NEFT/RTGS only

BANK COPY

यूनियन बैंक Union Bank of India



NEFT / RTGS CHALLAN for CAMPA Funds

Date : 13-03-2024

Agency Name.	RURAL DEVELOPMENT DEPARTMENT
Application No.	6128608759
MoEF/SG File No.	4-TNB075/2021-CHN
Location.	TAMILNADU
Address:	District Rural Development Agency Dindigul
Amount(in Rs)	17208398/-

Amount in Words :One Crore Seventy-Two Lakh Eight Thousand Three Hundred and Ninety-Eight Rupees Only

NEFT/RTGS to be made as per following details;

Beneficiary Name:	TAMILNADU CAMPA
IFSC Code:	UBIN0996335
Pay to Account No.	150876128608759 Valid only for this challan amount.
Bank Name & Address:	Union Bank Of India FCS Centre, 21/1, III Floor, Jelitta Towers, Mission Road, Bengaluru-560027

- This Challan is strictly to be used for making payment to CAMPA by NEFT/RTGS only

Note: After making the required payment through challan, if the payment status has not been updated even after 7 working days, then kindly mail a copy of your challan with transaction date and reference id to Email: fcsblr@unionbankofindia.bank, epurse@unionbankofindia.bank, ubin0903710@unionbankofindia.bank

श. क. शर्मा
ACCOUNTS OFFICER
District Rural Devt. Agency
Dindigul

Project Director,
District Rural Development Agency
Dindigul.

14/3/2024
COLLECTOR AND CHAIRMAN,
DISTRICT RURAL DEV. AGENCY
DINDIGUL DISTRICT



23-12-2024
Project Director,
District Rural Development Agency,
Dindigul.



23.12.2024
Project Director,
District Rural Development Agency,
Dindigul.



500p
23.12.2024
Project Director,
District Rural Development Agency
Dindigul.



mf
23.12.2014
Project Director,
District Rural Development Agency,
Dindigul,



for
23.12.2024
Project Director,
District Rural Development Agency
Dindigul.



23-12-2024
Project Director,
District Rural Development Agency,
Dindigul.



23.12.2024
Project Director,
District Rural Development Agency
Dindigul.