

File No.PCCF-FC2/FC09/104/2022-FCA SECTION

GOVERNMENT OF TELANGANA
FOREST DEPARTMENT

From
Sri R M Dobriyal, IFS,
Prl. Chief Conservator of Forests
& Head of Forest Force,
Telangana State, "Aranya Bhavan",
Saifabad, **Hyderabad.500004**

To
The Special Chief Secretary to Govt,
Forests Department,
Telangana State,
Hyderabad.

Ref.No. 9603/2020/FCA-2, Dated:22/09/2023.

Madam,

Sub: TSFD - F(C) Act, 1980 - Diversion of **0.223926 ha** of forest land for formation of
- BT road from **Muthnur to Fakeernaik Thanda (Chimmangudi)**, falling in
Uttoor RF, Uttoor FDPT Division of Adilabad District in favour of District
Panchayath Raj Engineer, Adilabad - In-Principle (Stage-I) accorded - Submission
of compliance report - Regarding.

Ref:- 1. PCCF's Rc.No. 9603/2020/FCA2, dt. 09.06.2021.
2. Govt. Lr.No.2033/For.I(1)/2021, dt:22.06.2021.
3. RO(C), GoI, MoEF&CC, IRO, Hyderabad F.No. 4-TSB200/2021-HYD/111,
dt.20.07.2021.
4. CCF & FD, KTR Mancherla, Rc.No.1393/2020/D2, dt.22.12.2022.
5. PCCF's Rc.No.9603/2020/FCA2, dt. 17.02.2023.
6. CCF & FD, KTR Mancherla, Rc.No.1393/2020/D2, dt19.06.2023

□×□t□□

Kind attention is invited to the references cited.

The CCF & FD, KTR Mancherla vide reference 4th cited has submitted condition-wise
compliance report on the Stage-I approval accorded by the IRO, Hyderabad vide ref
3rd cited for the subject project.

The condition-wise compliance report is reproduced with remarks as follows:

C.No.	Description of the Condition	Compliance by the CCF & FD, KTR Mancherla
1	2	3
i	Legal status of the forest land shall remain unchanged.	The User Agency has reported that, the condition will be complied with. An undertaking is submitted by the UA. The same is enclosed as undertaking to condition -(I).
ii	Demarcation of the proposed forest area shall be carried out by erecting 4 feet high cement	The User Agency has deposited an amount totaling to

File No.PCCF-FC2/FC09/104/2022-FCA SECTION

	concrete pillars duly numbered at an interval of 20 meters at the cost of User Agency;	Rs.2,63,800/- (towards pillars Rs.1,63,800/- + Rs.1,00,000/- Signage's of speed breakers and maintenance) into the account of PD account of Forest Divisional Officer, Uttoor.
iii	The State Forest Department shall carry out activities like erecting chain link fencing, boundary pillars and SMC works i.e. SCTs and taking up cultural operations and fire management works as proposed in the CA Scheme at the cost of the user agency over an extent of 1.00 ha out of 59.468 ha identified non-forest land in Sy. No. 86 of Girgaon village of Tamsi mandal of Adilabad Range falling in Adilabad Division, in lieu of various road proposals under PMGSY Scheme of Panchayathi Raj Department;	The User Agency has deposited an amount totalling to Rs.16,07,391/- (towards NPV Rs.1,40,161/- + CA -NFL Rs.8,71,990/- + CA- DFL Rs.5,95,240/-), against the project FP/TG/ROAD/51433/2020, which is reflected as "PAID" in Ministry's portal.
iv	<u>CA- Degraded Forest Land</u> As the State Government proposed to carryout compensatory afforestation in the degraded forest area, the State Forest Department shall carryout compensatory afforestation i.e. 1111 per ha over an extent of 50.00 ha (identified for various PMGSY road proposals) in degraded forest land identified in Compt. 243 of Mavala Beat of Adilabad Section & Compt. No. 248 of Adilabad Section of Adilabad Range of Adilabad Division falling in Mavala RF	The User Agency has deposited an amount totalling to Rs.16,07,391/- (towards NPV Rs.1,40,161/- + CA -NFL Rs.8,71,990/- + CA- DFL Rs.5,95,240/-), against the project FP/TG/ROAD/51433/2020, which is reflected as "PAID" in Ministry's portal.
v	Non forest area and degraded forest land identified for CA purpose and CA scheme shall not be changed without prior approval of the Central Government.	The User Agency has reported that, the condition will be complied with. An undertaking is submitted by the UA. The same is enclosed as undertaking to conditions -(V).
vi	Entire non-forests land identified for raising compensatory afforestation over an extent of 59.468 ha identified in Sy.No.86 of Girgaon village of Tamsi Mandal of Adilabad Range falling in Adilabad division, in lieu of various road proposals under PMGSY Scheme of Panchayathi Raj Department shall be transferred	Compensatory afforestation over an extent of 59.468 ha identified in Sy.No.86 of Girgaon village of Tamsi Mandal of Adilabad Range falling in Adilabad division, in lieu of various road proposals under PMGSY Scheme of Panchayathi Raj

File No.PCCF-FC2/FC09/104/2022-FCA SECTION

	and mutated in favour of the State Forest Department and same shall be declared as Reserved Forest under section-4 or Protected Forest under Section-29 of the Indian Forest Act, 1927 or under the relevant Section(s) of the local Forest Act before <u>Stage II approval</u> . A copy of the original notification shall be submitted along with the compliance report to this office for information and record.	Department have been transferred and mutated in favour of the State Forest Department. A copy of the same is enclosed herewith. The notification of the same will be processed.
vii	The PCCF and Nodal Officer(FCA) of the State of Telangana shall instruct all the field level officers to implement the CA scheme in its entirety as per the proposal and no CA amount should be left unspent	Will be complied.
viii	Net Present Value: The State Government shall charge the Net Present Value(NPV) of the diverted forest land measuring 0.2239 ha from User Agency as per the orders of Hon'ble Supreme Court dated 28.03.2008 and 09.052008 in IA Nos. 826 in 566 with related IA's in Writ Petition (Civil) No. 202/1995.	The User Agency has deposited an amount totalling to Rs.16,07,391/- (towards NPV Rs.1,40,161/- + CA -NFL Rs.8,71,990/- + CA- DFL Rs.5,95,240/-), against the project FP/TG/ROAD/51433/2020, which is reflected as "PAID" in Ministry's portal.
ix	Additional amount of the Net Present Value (NPV) of the diverted forest land, if any, becoming due after revision of the same by the Hon'ble Supreme Court of India in future, shall be charged by the State Government from the User Agency. The User Agency shall furnish an undertaking to this effect;	The User Agency has reported that, the condition will be complied with. An undertaking is submitted by the UA. The same is enclosed as undertaking to conditions -(ix).
x	All the funds received from the user agency under the project shall be transferred / deposited to CAMPA fund only through e-portal. (https://parivesh.nic.in/)	All the funds received from the user agency under the project has been deposited to CAMPA fund only through e-portal, totaling to Rs.16,07,391/- (towards NPV Rs.1,40,161/- + CA -NFL Rs.8,71,990/- + CA- DFL Rs.5,95,240/-), against the project FP/TG/ROAD/51433/2020, which is reflected as "PAID" in Ministry's portal
xi	All levies like cost towards CA, NPV, mitigation plan etc under the project shall be realized only after obtaining required permission from SC-	The User Agency has reported that, the condition will be complied with. An undertaking is

File No.PCCF-FC2/FC09/104/2022-FCA SECTION

	NBWL.	submitted by the UA. The same is enclosed as undertaking to conditions -(xi) .
xii	No working permission shall be accorded by the State Government without obtaining approval from competent authority i.e SC-NBWL.	The User Agency has reported that, the condition will be complied with. An undertaking is submitted the UA. The same is enclosed as undertaking to conditions -(xii) .
xiii	All conditions to be imposed by the SC-NBWL shall be complied by the State Govt/User Agency.	The User Agency has reported that, the condition will be complied with. An undertaking is submitted the UA. The same is enclosed as undertaking to conditions -(xiii) .
xiv	In case, SC NBWL not recommend the subject proposal then the Stage I approval accorded under FCA, 1980 will stand revoked automatically.	SC NBWL has accorded approval in 73 rd NBWL meeting held on 17.07.2023.
x v	As per the directions of REC in its 48 th meeting on 07.07.2021, the State Government shall consult experts from the WII and shall prepare revised comprehensive mitigation plan considering the overall impact on wildlife due to up-gradation of roads (different stretches under PMGSY) within the Kawal Tiger Reserve area and the State Forest Department shall implement such plan in planned manner at the cost of the project. Revised comprehensive mitigation plan may be submitted to SC-NBWL for concurrence.	The User agency has deposited an amount of Rs. 20,00,000/- (NEFT/RTGS in A/c No. 110310100030284) and vide cheque No. 819855, Dt. 10.08.2022 towards BIOSOT Account of Chief Wildlife Warden.
xvi	Required number of Animal Passages with appropriate specifications as per the MoEF and WII guidelines shall be constructed at the cost of the User Agency as per the comprehensive wildlife mitigation plan to be prepared in Sl. No. (xv).	The User Agency has reported that, the condition will be complied with. An undertaking is submitted by the UA. The same is enclosed as undertaking to conditions -(xvi).
xvii	The User Agency shall construct retaining walls and check walls wherever required, by consulting the DFO concerned, at the project cost.	The User Agency has reported that, the condition will be complied with. An undertaking is submitted by the UA. The same is enclosed as undertaking to conditions -(xvii) .
xviii	The following conditions as recommended by the Conservator of Forests, Adilabad shall be complied by the User Agency. a. Formation of speed breakers at every 200 M/0.2 Kms.	The User Agency has deposited an amount totaling to <u>Rs.2,63,800/-</u> (towards pillars <u>Rs.1,63,800/-</u> + <u>Rs.1,00,000/-</u> <u>Signage's of speed breakers and</u>

File No.PCCF-FC2/FC09/104/2022-FCA SECTION

	<p>b. Signage's of speed breakers and also animal crossing signage's at every 500 Mtrs and their regular maintenance.</p> <p>c. Kindling of any fire forest shall not be allowed and all the precautions shall be taken to protect forest from fires.</p> <p>d. All the debris at the site of construction of under passes shall be removed immediately after construction.</p> <p>e. The User Agency shall carry out work of upgradation between 8 AM to 4 PM only.</p> <p>f. The culverts across the streams shall be maintained and desilting shall be done once in 04 months to prevent sand / silt deposition for easy wildlife movement.</p>	<p><u>maintenance</u>) into the account of PD account of Forest Divisional Officer, Uttoor.</p> <p>The User Agency has reported that, the condition will be complied with. An undertaking is submitted by the UA. The same is enclosed as undertaking to conditions -(xviii).</p>
xix	Construction of culverts/ bridges, if any, over the natural streams/ rivers/ canals shall be done in such a manner that it does not hamper the natural course of water, does not give rise to water – logging, and also does not hamper movement of wild animals.	The User Agency has reported that, the condition will be complied with. An undertaking is submitted by the UA. The same is enclosed as undertaking to conditions -(xix).
xx	Road side cuttings and fillings which require engineering support shall be provided as per the instructions of the DFO concerned so as to stabilize the soil.	The User Agency has reported that, the condition will be complied with. An undertaking is submitted by the UA. The same is enclosed as undertaking to conditions -(xx).
xxi	The dug out material / overburden shall be dumped outside the forest area. Storage of any material shall not be done in the forest area.	The User Agency has reported that, the condition will be complied with. An undertaking is submitted by the UA. The same is enclosed as undertaking to conditions -(xxi).
xxii	The layout plan of the proposal shall not be changed without the prior approval of the Central Government.	The User Agency has reported that, the condition will be complied with. An undertaking is submitted by the UA. The same is enclosed as undertaking to conditions -(xxii).
xxiii	The User Agency shall provide fire wood preferably alternate fuel to labourers working at the site to avoid damage/tree felling and no labour camp shall be established inside the forest area.	The User Agency has reported that, the condition will be complied with. An undertaking is submitted by the UA The same is enclosed as undertaking to conditions -(xxiii).
xxiv	Disturbance shall be kept minimum by creating labour camps outside the forest area as far as possible and it shall be the responsibility of the User Agency to ensure that the labourers& staff	The User Agency has reported that, the condition will be complied with. An undertaking is submitted by the UA. The same

File No.PCCF-FC2/FC09/104/2022-FCA SECTION

	engaged in execution of work do not destruct nearby forest flora & fauna.	is enclosed as undertaking to conditions -(xxiv).
xxv	The total forest area utilized for the project shall not exceed 0.2239 ha (width of the road shall not exceed 6 mtrs and “ Carriage way” of the road shall be restricted to 3.00 mtrs width, as per IRC:SP:20-2002) and the forest area diverted shall not be used for any purpose other than those shown in the diversion proposal. The User Agency shall furnish an undertaking to this effect.	The User Agency has reported that, the condition will be complied with. An undertaking is submitted by the UA. The same is enclosed as undertaking to conditions -(xxv). However DFO has reported that the area violated by UA to the extent of 0.358 (violation report is enclosed.)
xxvi	No additional or new path will be constructed inside the forest area for transportation of construction materials for execution of the project work.	The User Agency has reported that, the condition will be complied with. An undertaking is submitted by the UA. The same is enclosed as undertaking to conditions -(xxvi)
xxvii	The forest land proposed for diversion shall under no circumstances be transferred or sublet to any other agency, department or person without prior approval of the Central Government.	The User Agency has reported that, the condition will be complied with. An undertaking is submitted by the UA. The same is enclosed as undertaking to conditions -(xxvii)
xxviii	The User Agency and the State Government shall ensure compliance to provisions of the all Acts, Rules, Regulations and Guidelines, for the time being in force, as applicable to the project.	The User Agency has reported that, the condition will be complied with. An undertaking is submitted by the UA. The same is enclosed as undertaking to conditions -(xxviii)
xxix	Any other condition that the Central Government or Regional Office, Hyderabad may impose from time to time in the interest of afforestation, conservation and management of flora and fauna in the area, shall be complied by the User Agency.	The User Agency has reported that, the condition will be complied with. An undertaking is submitted by the UA. The same is enclosed as undertaking to conditions -(xxix)
xxx	In the event of failure to comply with any of the above conditions the User Agency is liable for penal action as per the provisions under guidelines of the FCA, 1980.	The User Agency has reported that, the condition will be complied with. An undertaking is submitted by the UA. The same is enclosed as undertaking to conditions -(xxvii)
xxxi	The State Government shall process and submit compliance report on the above conditions through online(https://parivesh.nic.in/)	The proposals will be processed and compliance will be submitted through online.

Further, the CCF/FD, KTR, Mancheril has reported that the stage-I approval has been

File No.PCCF-FC2/FC09/104/2022-FCA SECTION

published in telugu ((Nava Telangana)) on 10.11.2022 and the other one in English (New Indian Express) on 10.11.2022. Copies of the above publication are enclosed.

It is further submitted that the CCF/FD, KTR, Mancherial, vide reference 6th cited has reported work in violation in the subject proposals (with enclosure).

In view of the above compliance report in duplicate and violation report is submitted herewith for forwarding to the IRO for necessary action for the subject project.

Early action is requested.

Signed by Rakesh Mohan
Dobriyal
Date: 22-09-2023 06:54:41
Reason: Approved

Yours faithfully,

Encl: (As above)

Prl. Chief Conservator of Forests
(Head of Forest Force)

Copy to the CCF/FD, KTR, Mancherial and District Forest Officer, Adilabad for information and necessary action.

Copy to the District Panchayati Raj Engineer (PIU), Adilabad for information and necessary action.

Copy to the District Collector, Adilabad for information.

Copy submitted to Spl. Secretary to Govt., Panchayati Raj Dept, GoTS, Hyderabad and EnC, Panchayati Raj Dept, Hyderabad for information and necessary action.

True Copy //


22/09/2023
for Principal Chief Conservator of Forests


22/9/23

F.No.6-160/2022 WL
Government of India
Ministry of Environment, Forest and Climate Change
(Wildlife Division)

6th Floor, Vayu Wing,
Indira Paryavaran Bhawan,
Jor Bagh Road, New Delhi 110003.

Date: 14th August, 2023

To
The Special Chief Secretary,
Forest Department,
Dr. B. R. Ambedkar Telangana Secretariat,
Hyderabad, Telangana - 500022.

Sub: Proposal for use of 0.223926 ha of forest land from buffer zone of Kawal Tiger Reserve for construction of road from Muthnur to Fakeernaiktanda (Chimangudi) of Utnoor, RF of Utnoor, RF of Utnoor, FDPT Division of Adilabad district, Telangana-**FP/TG/ROAD/51433/2020**.

Sir,

Reference is invited to the subject mentioned above. The above proposal was discussed in the 73rd Meeting of Standing Committee of National Board for Wild Life held on 17th July, 2023 under the Chairmanship of Hon'ble Minister for Environment, Forest & Climate Change.

2. After discussion, the Standing Committee decided to approve the proposal subject to the following conditions:

1. User Agency as a part of the wild animal passage plan shall construct under passes at the locations indicated in the Animal Passage Plan prepared by the Forest Divisional Officer/District Forest Officer concerned.
2. The underpasses shall have bell-mouth opening with splayed wing walls at both ends with grasses, herbs and shrubs to facilitate movement of wild animals.
3. The User Agency shall install speed control devices with proper sign boards at animal crossing points identified by the FDO.
4. The following mitigation plan as recommended by CCF/CF, Adilabad is approved for Rs.20.00 lakhs.

(Rs.in lakhs)

Sl. No	Name of the item	Unit Cost	Qty.	Amt.
1	Installation of Solar bore wells connected PTS	6.00	2	12.00
2	Management of Grasslands by uprooting obnoxious weeds and sowing locally collected grass seeds (including maintenance for 3 years)	0.40	5 ha	2.00
3	Wildlife Mitigation cost like compensation, rescues, trap cages etc	2.00	LS	2.00
4	Procurement of camera traps	10 Ns	0.25	2.50
5	Procurement of fire-fighting equipment	As per	LS	1.00

I/50788/2023

		actual		
6	Administrative cost & unforeseen expenditure	As per actual	LS	0.50
Total				20.00

5. The works shall be carried out only between 9.00 AM to 5.00 PM without disturbing/damaging the flora and fauna of the area.
 6. No labour camp shall be set up during the execution of work.
 7. Care shall be taken to ensure no incidents of fire occur in the forest area. No explosives to be used.
 8. There shall be no violation of Forest Act, Forest (Conservation) Act, 1980 or Wild Life (Protection) Act, 1972, during the execution of work. If already committed, the violation has to be resolved under the Forest Conservation Act, 1980.
 9. Any other condition specified by the circle head/DFO/FDO shall be complied with.
 10. The mitigation amount of Rs.20.00 lakh shall be deposited in the BIOSOT account of Chief Wild Life Warden in Andhra Bank, Secretariat Branch, and Hyderabad bearing A/C No.110310100030284.
 11. No existing water passage should be blocked by construction activities.
 12. Use of heavy earth moving vehicles should be made as minimum as possible since they are likely to create substantial noise pollution in the area.
 13. Construction materials (including top soil) should be procured from outside the forest area. The debris should be appropriately dumped outside the forest by User Agency taking due care of air/dust pollution.
 14. User Agency should place wildlife crossing signage boards at appropriate places in consultation with Forest Department.
 15. Chief Wild Life Warden, Telangana should have appropriate mechanism in place for compliance of the conditions laid in this report during various phases of project implementation.
 16. The annual compliance certificate on the stipulated conditions should be submitted by the project proponent to the State Chief Wild Life Warden and an annual compliance certificate shall be submitted by the State Chief Wild Life Warden to the Government of India.
3. The minutes of the meeting have been posted online in the "PARIVESH" portal of this Ministry.

Yours faithfully,

(Rakesh Kumar Jagenia)

Deputy Inspector General of Forests (WL)

Email: digwl-mefcc@gov.in

Copy to:

1. Chief Wild Life Warden, Forest Department, Aranya Bhavan, Saifabad, Hyderabad 50004.
2. Deputy Director General of Forests (C), Regional Office, Ministry of Environment, Forest and Climate Change, 1st and 11nd Floor, Handloom Export Promotion Council, 34, Cathedral Garden Road, Nungambakkam, Chennai – 34
3. Inspector General of Forests, Sub Office, Ministry of Environment, Forest and Climate Change, Aranya Bhavan, 3rd Floor, Saifabad, Hyderabad-500004,

I/50788/2023

Telangana.

4. Inspector General of Forests, FC Division, MoEF&CC.
5. Joint Secretary, IA Division, MoEF&CC.

GOVERNMENT OF TELANGANA
FOREST DEPARTMENTPCCF & HoFF
T.S. PESHI
20 JUN 2023

From:
Sri C. P. Vinod Kumar, I.F.S.,
Chief Conservator of Forests &
Field Director Project Tiger,
Kawal Tiger Reserve, Mancherla.

To:
The Prl. Chief Conservator of Forests,
(Head of Forest Force),
Aranya Bhavan, Saifabad,
Hyderabad, Telangana State.

Rc.No.1393/2020/D2, Date:19-06-2023.

Sir,

Sub :- TSFD – F(C) Act, 1980 – Diversion of 0.223926 Ha of forest land for construction of road from Muthnur to Fakeernaikthanda (Chimmangudi) of Utnoor RF of Utnor (FDPT) Division of Adilabad District in favour of District Panchayath Raj Engineer, Adilabad – In-principle (Stage-I) approval accorded – Condition wise compliance report submitted – EDS raised – Report submitted - Reg.

Ref:-

1. PCCF, TS, Hyd Rc.No.9603/2020-FCA-2, Dt.27.10.2020.
2. CCF, AC (A) Rc.No.1393/2020/M6, Dt.21.11.2020.
3. DFO (A) Rc.No.5414/2020/S8, Dt. 08.12.2020.
4. CCF, AC (A) Rc.No.1393/2020/M6, Dt.02.01.2021.
5. CCF, AC (A) Rc.No.1393/2020/M6, Dt.02.01.2021. (WL proposals)
6. GoI, MoEF&CC, IRO, Hyd F.No.4-TSB200/2021-HYD/111, Dt.20.07.2021.
7. PCCF, TS, Hyd Rc.No.9603/2020/FCA-2, Dt.22.07.2021.
8. PCCF, TS, Hyd Rc.No.12185/2020/WL-1, Dt.04.02.2022.
9. CCF/FDPT, KTR (M) Rc.No.1393/2020/D2, Dt.22.12.2022.
10. DFO (A) Rc.No.2414/2020/S8, Dt.21.11.2022.
11. PCCF, TS, Hyd Rc.No.9603/2020/FCA-2, Dt.09.02.2023.
12. DFO (A) Rc.No.2414/2020/S8, Dt.14.06.2023.

In compliance to the instructions issued vide ref. 11th cited above, it is submitted that, the District Forest Officer, Adilabad vide ref.12th cited above has submitted the replies on the EDS raised for the subject proposal are as follows:

Sl.No.	EDS raised	Reply of DFO, Adilabad
1	The compliance report is not uploaded on the Ministry's portal, which is very essential for further processing.	It is submitted that, the User agency has informed that, they are not being able to upload the condition wise compliance on Stage-I online due to technical issue in the PARIVESH Portal. However, upon verification of the status of the proposal in the PARIVESH portal, it is noticed that, the payment done by the User agency is being reflected in PARIVESH Portal.
2	Whether work in violation of the Act is taken place in the forest area proposed for diversion is not clearly mentioned in the report.	<p>It is submitted that, the Forest Divisional Officer, Utnoor FDPT has reported that, during the field inspection conducted on Dt. 11.05.2023, it is noticed that, the User agency has carried out works in the proposed site without obtaining any working permission from the competent authority.</p> <p>The Proposal was submitted for diversion of 0.223926 ha of forest land for length of 400 mtrs with a width of 6.00 mtrs.</p> <p>But on verifying on the field it is noticed that, the User agency has already carried out the works over a length of 400 mtrs with a width ranging from 6.10 mtrs to 10.00 mtrs to an extent of area of 0.358 ha. Further, it is noticed that, the User agency has also constructed (1) culvert along the proposed road.</p> <p>Further, the undersigned on Dt. 11.05.2023</p>

		<p>has also inspected the proposed site and noticed that, the User agency has carried out the works in the proposed site without obtaining any working permission/Stage-II approval from the competent authority and thus violated the Forest Conservation Act, 1980. Hence, for the said violation, a show cause notice has been issued to the User agency vide District Forest Officer, Adilabad Rc. No. 2289/2020/S8, Dt. 12.06.2023.</p> <p>Further, the completed details of the work carried out in violation and officials of the User agency responsible and action proposed against them for the said violation is awaited from the User agency. Accordingly, the violation report is submitted herewith in the prescribed format.</p>
3	Specific reply on condition No.6, pertaining to non-forest land i.e., whether CA has been transferred/mutated in favour of Forest Department is not furnished.	It is submitted that, the CA land identified to an extent of 59.468 ha in Sy. No. 86 of Girgaon village of Tamsi mandal of Adilabad Range of Adilabad Division, in lieu of above proposed diversion of forest land has been transferred/mutated in favour of forest Department. A copy of the transfer/Mutation Certificate is enclosed herewith.

Hence, a copy of the report submitted by the District Forest Officer, Adilabad along with its enclosures are submitted herewith for favour of kind perusal.

This is submitted for favour of kind information and necessary action.

Yours faithfully,

Encl: (As above).

Sd/-
Chief Conservator of Forests &
Field Director Project Tiger,
Kawal Tiger Reserve, Mancherla.

Copy submitted to the Prl. Chief Conservator of Forests & Chief Wildlife Warden, O/o. PCCF, TS, Hyderabad for favour of kind information.

Copy submitted to the Prl. Chief Conservator of Forests (FCA) & Nodal Officer, O/o. PCCF, TS, Hyderabad for favour of information.

Copy to the District Forest Officer, Adilabad for information.

Sd/-
Chief Conservator of Forests &
Field Director Project Tiger,
Kawal Tiger Reserve, Mancherla.

// T.C.B.O. //

[Signature]
Superintendent. 19/6
[Signature]

PCCF & HoFF
T.S. PESHI

20 JUN 2023

GOVERNMENT OF TELANGANA
FOREST DEPARTMENT

From:
Sri C. P. Vinod Kumar, I.F.S.,
Chief Conservator of Forests &
Field Director Project Tiger,
Kawal Tiger Reserve, Mancherial.

To:
The Prl. Chief Conservator of Forests,
(Head of Forest Force),
Aranya Bhavan, Saifabad,
Hyderabad, Telangana State.

Rc.No.1393/2020/D2, Date:19-06-2023.

Sir,

Sub :- TSFD – F(C) Act, 1980 – Diversion of 0.223926 Ha of forest land for construction of road from Muthnur to Fakeernaikthanda (Chimmangudi) of Utnoor RF of Utnor (FDPT) Division of Adilabad District in favour of District Panchayath Raj Engineer, Adilabad – In-principle (Stage-I) approval accorded – Condition wise compliance report submitted – EDS raised – Report submitted – Reg.

- Ref:-
1. PCCF, TS, Hyd Rc.No.9603/2020-FCA-2, Dt.27.10.2020.
 2. CCF, AC (A) Rc.No.1393/2020/M6, Dt.21.11.2020.
 3. DFO (A) Rc.No.5414/2020/S8, Dt. 08.12.2020.
 4. CCF, AC (A) Rc.No.1393/2020/M6, Dt.02.01.2021.
 5. CCF, AC (A) Rc.No.1393/2020/M6, Dt.02.01.2021. (WL proposals)
 6. GoI, MoEF&CC, IRO, Hyd F.No.4-TSB200/2021-HYD/111, Dt.20.07.2021.
 7. PCCF, TS, Hyd Rc.No.9603/2020/FCA-2, Dt.22.07.2021.
 8. PCCF, TS, Hyd Rc.No.12185/2020/WL-1, Dt.04.02.2022.
 9. CCF/FDPT, KTR (M) Rc.No.1393/2020/D2, Dt.22.12.2022.
 10. DFO (A) Rc.No.2414/2020/S8, Dt.21.11.2022.
 11. PCCF, TS, Hyd Rc.No.9603/2020/FCA-2, Dt.09.02.2023.
 12. DFO (A) Rc.No.2414/2020/S8, Dt.14.06.2023.

In compliance to the instructions issued vide ref. 11th cited above, it is submitted that, the District Forest Officer, Adilabad vide ref.12th cited above has submitted the replies on the EDS raised for the subject proposal are as follows:

Sl.No.	EDS raised	Reply of DFO, Adilabad
1	The compliance report is not uploaded on the Ministry's portal, which is very essential for further processing.	It is submitted that, the User agency has informed that, they are not being able to upload the condition wise compliance on Stage-I online due to technical issue in the PARIVESH Portal. However, upon verification of the status of the proposal in the PARIVESH portal, it is noticed that, the payment done by the User agency is being reflected in PARIVESH Portal.
2	Whether work in violation of the Act is taken place in the forest area proposed for diversion is not clearly mentioned in the report.	<p>It is submitted that, the Forest Divisional Officer, Utnoor FDPT has reported that, during the field inspection conducted on Dt. 11.05.2023, it is noticed that, the User agency has carried out works in the proposed site without obtaining any working permission from the competent authority.</p> <p>The Proposal was submitted for diversion of 0.223926 ha of forest land for length of 400 mtrs with a width of 6.00 mtrs.</p> <p>But on verifying on the field it is noticed that, the User agency has already carried out the works over a length of 400 mtrs with a width ranging from 6.10 mtrs to 10.00 mtrs to an extent of area of 0.358 ha. Further, it is noticed that, the User agency has also constructed (1) culvert along the proposed road.</p> <p>Further, the undersigned on Dt. 11.05.2023</p>

		<p>has also inspected the proposed site and noticed that, the User agency has carried out the works in the proposed site without obtaining any working permission/Stage-II approval from the competent authority and thus violated the Forest Conservation Act, 1980. Hence, for the said violation, a show cause notice has been issued to the User agency vide District Forest Officer, Adilabad Rc. No. 2289/2020/S8, Dt. 12.06.2023.</p> <p>Further, the completed details of the work carried out in violation and officials of the User agency responsible and action proposed against them for the said violation is awaited from the User agency. Accordingly, the violation report is submitted herewith in the prescribed format.</p>
3	Specific reply on condition No.6, pertaining to non-forest land i.e., whether CA has been transferred/mutated in favour of Forest Department is not furnished.	It is submitted that, the CA land identified to an extent of 59.468 ha in Sy. No. 86 of Girgaon village of Tamsi mandal of Adilabad Range of Adilabad Division, in lieu of above proposed diversion of forest land has been transferred/mutated in favour of forest Department. A copy of the transfer/Mutation Certificate is enclosed herewith.

Hence, a copy of the report submitted by the District Forest Officer, Adilabad along with its enclosures are submitted herewith for favour of kind perusal.

This is submitted for favour of kind information and necessary action.

Yours faithfully,

Encl: (As above).

Sd/-
Chief Conservator of Forests &
Field Director Project Tiger,
Kawal Tiger Reserve, Mancheril.

Copy submitted to the Prl. Chief Conservator of Forests & Chief Wildlife Warden, O/o. PCCF, TS, Hyderabad for favour of kind information.
Copy submitted to the Prl. Chief Conservator of Forests (FCA) & Nodal Officer, O/o. PCCF, TS, Hyderabad for favour of information.
Copy to the District Forest Officer, Adilabad for information.

Sd/-
Chief Conservator of Forests &
Field Director Project Tiger,
Kawal Tiger Reserve, Mancheril.

// T.C.B.O. //

Superintendent.

GOVERNMENT OF TELANGANA
FOREST DEPARTMENT

From
Sri Rajasekhar Petla, I.F.S.,
District Forest Officer,
Adilabad.

To
The District Panchayat Raj Engineer,
Adilabad District

**Rc. No. 2414/2020/S8, dated. 12.06.2023.**

Sir,

Sub:- TSFD - FC Act, 1980 - PMGSY - Phase XII - Proposal for Diversion of **0.223926 Ha** of forest land for construction of road **from Muthnur to Fakeernaikthanda (Chimangudi) of Utnoor RF** of Utnoor FDPT Division of Adilabad District falling in buffer area of Kawal TR in favour of District Panchayat Raj Engineer, Adilabad District under PMGSY - In-principle (Stage-I) accorded - EDS raised - **Violation noticed - Show Cause notice issued - Explanation to be furnished-** Reg.

- Ref:-
1. GoI, MoEF & CC, IRO, Hyd., F.No. 4-TSB200/2021-HYD/111, dt.20.07.2021
 2. PCCF (HoFF), T.S, Rc.No. 9603/2020/FCA-2, Dated: 22.07.2021
 3. PCCF (HoFF), T.S, Rc.No. 12185/2020/WL-1, Dated: 04.02.2022.
 4. D.F.O. Adilabad. Rc. No. 2414/2020/S8, dt. 24.03.2022.
 5. Dist Panchayat Raj Engineer, Adilabad. Lr. No. D2/PMGSY-XII/Muthnur to Fakeernaikthanda/Stage-II clearance/2022, Dt. 14.11.2022.
 6. D.F.O. Adilabad. Rc. No. 2414/2020/S8, Dt. 21.11.2022.
 7. CCF/FDPT, KTR, Mancherla. Rc. No. 1393/2020/D2, Dt. 22.12.2022.
 8. Dist. Panchayat Raj Engineer, Adilabad. Rc. No. D2/Muthnur to Fakeernaikthanda/Working Permission/2022, Dt. 02.02.2023.
 9. D.F.O. Adilabad. Rc. No. 2414/2020/S8, Dt. 04.02.2023.
 10. P.C.C.F. T.S. Hyd. Rc. No. 9603/2020/FCA-2, Dt. 09.02.2023.
 11. D.F.O. Adilabad. Rc. No. 2414/2020/S8, Dt. 23.02.2023.
 12. P.C.C.F. T.S. Hyd. Rc. No. 9603/2020/FCA-2, Dt. 17.02.2023.
 13. D.F.O. Adilabad. Rc. No. 2414/2020/S8, Dt. 06.03.2023 & 03.04.2023, 28.04.2023 & 09.05.2023.
 14. F.D.O. Utnoor. Rc. No. 2289/2020/U5, Dt. 16.05.2023.

Personal attention of the User agency, i.e., District Panchayat Raj Engineer, Adilabad is invited to the reference 14th cited wherein the Forest Divisional Officer, Utnoor FDPT has reported that, during the field inspection conducted on Dt. 11.05.2023 of the proposed road for Diversion of **0.223926 Ha** of forest land for construction of road **from Muthnur to Fakeernaikthanda (Chimangudi) of Utnoor RF** of Utnoor FDPT Division of Adilabad District, it is noticed that, the User agency has already carried out the works in the proposed road without obtaining Stage-II/working permission from the competent authority and thus violated the Forest Conservation Act, 1980. Further, the undersigned has also inspected the proposed site on Dt. 11.05.2023 and noticed that, the User agency has already carried out the works in violation of FC Act, 1980.

In this regard, it is informed that **no non forestry work can be taken up in the forests without prior permission from the competent authority under section 2 of the Forest (Conservation) Act 1980.** Further Section 3-A of the said Act deals with penalty for contravention of the Act and Section 3-B deals with offences committed by the authorities and Government Departments as reproduced below:

Section 2 of the Forest (Conservation) Act, 1980 restricts the de-reservation of forests or use of forest land or non-forest purpose. i.e.,

"Notwithstanding anything contained in any other law for the time being in force in a State, **No State Government or other authority shall make**, except with the prior approval of the Central Government, any order directing.

- I. That any Reserved Forest or any portion thereof, shall cease to be Reserved.

- II. **That any Forest land or any portion thereof may be used for any non-Forest purpose.**
- III. That any forest land or any portion thereof may be assigned by way of lease or otherwise to any private person or to any authority, corporation, agency or any other organization not owned, managed or controlled by Government.
- IV. That any Forest land or any portion thereof may be cleared of trees which have grown naturally in that land or portion, for the purpose of using it for re-afforestation."

Provisions of the Act dealing with violations: Section 3A and 3B deals with penal provisions for contravention of the provisions of Forest (Conservation) Act, 1980, Section 3B specifically deals with the violation of the Forest (Conservation) Act, 1980 committed by the authorities and Government Departments which is reproduced as follows:

Section 3A of the Forest (Conservation) Act, 1980: Penalty for contravention of the provisions of the Act:-

Whoever contravenes or abets the contravention of any provisions of Section 2, shall be punishable with simple imprisonment for a period, which may extend to 15 days.

Section 3B of the Forest (Conservation) Act, 1980: Offences by Authorities and Government Departments:

- (1) Where any offences under this Act has been committed:
- (a) By any department of Government, the head of the department:
or
- (b) By any authority, every person who, at the time the offence was committed, was directly in charge of, and was responsible to, the authority for the conduct of the business of the authority as well as the authority Shall be deemed to be guilty of the offences and shall be liable to be proceeded against and punished accordingly:

Provided that nothing contained in this sub-section shall render the head of the department or any person referred to in clause (b), liable to any punishment if he proves that the offence was committed without his knowledge or that he exercised all due diligence to prevent the commission of such offence.

- (2) Notwithstanding anything contained in sub-section (1), where an offence punishable under the Act has been committed by a department of Government or any authority referred to in clause (b) of sub-section (1) and it is proved that the offence has been committed with the consent or connivance of; or is attributable to any neglect on the part of any officer, other than the head of the department, or in the case of an authority, any person other than the persons referred to in clause (b) of sub-section (1), such officer or persons shall also be deemed to be guilty of that offence and shall be liable to be proceeded against and punished accordingly.

The state Govt. EFS&T Dept vide G.O.Rt. No. 6, dt. 06.07.2007 has expressed serious concern over violation of Forest (Conservation) Act 1980, Wildlife (Protection) Act 1972 and Orders issued from the Hon'ble Supreme Court on the subject from time to time and issued **detailed and precise procedure** to be followed by all Government Departments / Agencies for taking on forestry work in the forest area. The G.O. has been communicated to all the heads of the departments and District Collectors with a request to issue strict instructions to all the heads of the departments and field level officers to follow the procedure scrupulously for obtaining necessary clearance under Forest (Conservation) Act, National Board for Wild Life under Wildlife (Protection) Act, 1972 and Hon'ble Supreme Court of India; and also requested not to take up any developmental activities in forest land without prior approval of competent authority under Section (2) of Forest (Conservation) Act, 1980.

Further, as the work in violation of act is carried out, the proposal is to be cleared by the MoEF&CC, GoI, New Delhi as per recent guideline issued by the MoEF&CC, Lr. Dt: 22.03.2022. Hence it is essential to submit the information by the User Agency for further consideration of the proposals.

1. Submit specific replies, whether or not, any authority in the State Government given permission to the User Agency or its contractors to carry out the non-forestry activity in the Forest area proposed for diversion. If so, details of such order(s) and State Authority(s) who has issued such orders and details of such official(s) may be furnished.

The user agency is therefore hereby requested to explain the reasons with proper justification report on the work carried out by user agency in violation of FC Act 1980 along with details i.e., period during which the work was carried out in violation, details of quantum of work done in violation, Officers of the user agency in-charge and action proposed against them for the above work done in violation for taking further necessary action.

Yours faithfully,
Sd/-District Forest Officer,
Adilabad.

Copy Submitted to the Principal Chief Conservator of Forests (FCA), TS, Hyderabad for favour of kind information.

Copy submitted to the Chief Conservator of Forests/Field Director Project Tiger, Kawal Tiger Reserve, Mancherla for favour of kind information.

Copy submitted to the District Collector, Adilabad for favour of kind information.

Copy to Forest Divisional Officer, Adilabad for information and necessary action.

Uthoor FDT

Sd/-District Forest Officer,
Adilabad.

///:T.C.B.O.:///

Sargja
Superintendent

GOVERNMENT OF TELANGANA
FOREST DEPARTMENT

From:
Sri Rajasekhar Petla, I.F.S.,
District Forest Officer,
Adilabad.

To:
The Chief Conservator of Forests/
Field Director Project Tiger,
Kawal Tiger Reserve Circle,
Mancherial.

Rc. No. 2414/2020/S8, Dated: 13.06.2023.

Sir,

Sub:- TSFD - FC Act, 1980 - Proposal for Diversion of **0.223926 Ha** of forest land for construction of road from **Muthnur to Fakeernaikthanda (Chimangudi)** of Uttoor RF of Uttoor FDPT Division of Adilabad District falling in buffer area of Kawal TR in favour of District Panchayat Raj Engineer, Adilabad District under PMGSY - In-principle (Stage-I) accorded - **EDS raised - Information Submitted** - Reg.

Ref:-

1. GoI, MoEF & CC, IRO, Hyd., F.No. 4-TSB200/2021-HYD/111, dt.20.07.2021
2. PCCF (HoFF), T.S, Rc.No. 9603/2020/FCA-2, Dated: 22.07.2021
3. PCCF (HoFF), T.S, Rc.No. 12185/2020/WL-1, Dated: 04.02.2022.
4. D.F.O. Adilabad. Rc. No. 2414/2020/S8, dt. 24.03.2022.
5. Dist Panchayat Raj Engineer, Adilabad. Lr. No. D2/PMGSY-XII/Muthnur to Fakeernaikthanda/Stage-II clearance/2022, Dt. 14.11.2022.
6. D.F.O. Adilabad. Rc. No. 2414/2020/S8, Dt. 21.11.2022.
7. CCF/FDPT, KTR, Mancherial. Rc. No. 1393/2020/D2, Dt. 22.12.2022.
8. Dist. Panchayat Raj Engineer, Adilabad. Rc. No. D2/Muthnur to Fakeernaikthanda/Working Permission/2022, Dt. 02.02.2023.
9. D.F.O. Adilabad. Rc. No. 2414/2020/S8, Dt. 04.02.2023.
10. P.C.C.F. T.S. Hyd. Rc. No. 9603/2020/FCA-2, Dt. 09.02.2023.
11. D.F.O. Adilabad. Rc. No. 2414/2020/S8, Dt. 23.02.2023.
12. P.C.C.F. T.S. Hyd. Rc. No. 9603/2020/FCA-2, Dt. 17.02.2023.
13. D.F.O. Adilabad. Rc. No. 2414/2020/S8, Dt. 06.03.2023, 03.04.2023, 28.04.2023 & 09.05.2023.
14. F.D.O. Uttoor. Rc. No. 2289/2020/U5, Dt. 16.05.2023
15. D.F.O. Adilabad. Rc. No. 2414/2020/S8, Dt. 12.06.2023.

* * * * *

In compliance to the instructions issued vide reference 10th cited and as per the Joint Inspection/Violation report submitted by the Forest Divisional Officer, Uttoor FDPT vide reference 14th cited, I am submitting herewith the information on the EDS raised in respect of the Proposal for Diversion of **0.223926 Ha** of forest land for construction of road from **Muthnur to Fakeernaikthanda (Chimangudi)** of Uttoor RF of Uttoor FDPT Division of Adilabad District in favour of District Panchayat Raj Engineer, Adilabad District:

1. The Compliance report is not uploaded on the Ministry's portal, which is very essential for further processing.

Reply: It is submitted that, the User agency has informed that, they are not being able to upload the condition wise compliance on Stage-I online due to technical issue in the PARIVESH Portal. However, upon verification of the status of the proposal in the PARIVESH portal, it is noticed that, the payment done by the User agency is being reflected in PARIVESH Portal.

2. Whether work in violation of the Act is taken place in the forest area proposed for diversion is not clearly mentioned in the report:

Reply: It is submitted that, the Forest Divisional Officer, Uttoor FDPT vide reference 14th cited has reported that, during the field inspection conducted on Dt. 11.05.2023, it is noticed that, the User agency has carried out works in the proposed site without obtaining any working permission from the competent authority.

The Proposal was submitted for diversion of 0.223926 ha of forest land for length of 400 mtrs with a width of 6.00 mtrs. But on verifying on the field it is noticed that, the User agency has already carried out the works over a length of **400 mtrs** with a width ranging from 6.10 mtrs to 10.00 mtrs to an extent of **area of 0.358 ha**. Further, it is noticed that, the User agency has also constructed (1) culvert along the proposed road.

Further, the undersigned on Dt. 11.05.2023 has also inspected the proposed site and noticed that, the User agency has carried out the works in the proposed site without obtaining any working permission/Stage-II approval from the competent authority and thus violated the Forest Conservation Act, 1980. Hence, for the said violation, a show cause notice has been issued to the User agency vide District Forest Officer, Adilabad. Rc. No. 2289/2020/S8, Dt. 12.06.2023.

Further, the completed details of the work carried out in violation and officials of the User agency responsible and action proposed against them for the said violation is awaited from the User agency. Accordingly, the violation report is submitted herewith in the prescribed format.

3. Specific reply on condition No. 6, pertaining to non-forest land i.e., whether CA has been transferred/mutated in favour of Forest Department is not furnished.

Reply: It is submitted that, the CA land identified to an extent of **59.468 ha** in Sy. No. 86 of Girgaon village of Tamsi mandal of Adilabad Range of Adilabad Division, in lieu of above proposed diversion of forest land has been transferred/mutated in favour of forest Department. A copy of the transfer/Mutation Certificate is enclosed herewith.

This is submitted for favour of information and immediate necessary action.

Encl: as above.

Yours faithfully,
Sd/-District Forest Officer,
Adilabad.

Copy submitted to the Prl. Chief Conservator of Forests (FCA), Telangana State, Hyderabad for favour of kind information.

Copy to the Forest Divisional Officer, Utnoor FDPT for information.

Sd/-District Forest Officer,
Adilabad.

//::T.C.B.O:://

Sardar
Superintendent

Violation Report under Forest (Conservation) Act, 1980

in respect of Diversion of **0.223926 Ha** of forest land for construction of road from **Muthnur to Fakeernaikthanda (Chimangudi)** of Uttoor RF of Uttoor FDPT Division of Adilabad District falling in buffer area of Kawal TR in favour of District Panchayat Raj Engineer, Adilabad District under PMGSY

	Name of the User Agency	District Panchayat Raj Engineer, Adilabad District under PMGSY PH-X. BATCH-II
2	Name of the Project	Diversion of 0.2799 Ha of Utnoor FDPT Division of Forest land for road from Muthnoor to Fakeernaik Tanda (Chimmangudi) of Sirikonda Mandal
	Mode of execution	
3	Location of the Project	Muthnoor to Fakeernaik Tanda (Chimmangudi)
a	Forest Details	
	Circle	KTR
	District	Adilabad
	Division	Utnoor FDPT
	Range	Sirchelma
	Forest Block	Utnoor
	Compartment No.	408
b	Revenue Details	
	Sy.No.	NA
	Mandal	Sirikonda
	Village	Chimangudi
4	Number and Date of Technical Sanction (copy enclosed)	
5	Number and Date of Administrative Sanction (copy enclosed)	
6	Date of Starting the Work	The DFO Adilabad vide Rc. No. 2414/2020/S8, Dt. 12.06.2023 has requested the UA to submit the details of work carried out in violation. The same is awaited from UA.
7	Date of completion of work (copy of MBook if available)	
8	Details of work done on forest land (copy of MBook if available) (Map enclosed)	

S. No.	Item of work	Forest land involved in (ha)	Quantity of work in violation on (2)	Amount sanctioned	Amount spent on violation	Remarks		
			Extent of Area (ha)					
1	Formation of road works from Muthnoor to Fakeernaik Tanda (Chimmangudi)	0.358	0.358	---	--	--		
	Details of violation							
	Station No.	Length in mtrs	Width	Average Width	Area in Ha.	Compt. No.	Beat	Item of work
	0	0	10.00	0	0			
	1	50	10.00	10.00	0.050	408	Waipet	Formation of Road 19.35809,78.61661
	2	50	8.40	9.20	0.046			Formation of Road
	3	42.4	8.40	8.40	0.036			Formation of Road
	-	7.6	6.90	-	0.052			Culvert no 1
	4	50	7.20	7.80	0.039			Formation of Road
	5	100.00	6.10	6.65	0.067			Formation of Road
	6	100	7.60	6.85	0.069			Formation of Road 19.36045,78.61885
	400				0.358			

9 Period of Work in violation (copy of MBook if available)

S. No.	Item of work	Quantity of work		Period of work		Remarks
		Extent of Area (ha)		From	To	
1	Formation of road works from Muthnur to Fakeernaik Tanda (Chimangudi)	0.358			--	The DFO Adilabad vide Rc. No. 2414/2020/S8, Dt. 12.06.2023 has requested to submit the details of work carried out in violation and officials of the UA responsible for violation. The same is awaited from UA.

10	Name of the officers responsible for violation:							
	S. No.	Item of work	Details of the officers		Period of work		Remarks	
			Name	Designation	From	To		
	1	Formation of road works from Muthnour to Fakeernaik Tanda (Chimmangudi)	The DFO Adilabad vide Rc. No. 2414/2020/S8, Dt. 12.06.2023 has requested to submit the details of work carried out in violation and officials of the UA responsible for violation. The same is awaited from UA.					
11	Whether the violation case fits in the criteria specified in the F@Act, 1980, Rules, Guidelines and Circulars issued therein?						YES	
a	If YES, details there of: The User agency has carried out the works of formation of road from Muthnur to Fakeernaikthanda (Chimangudi) without obtaining any working permission/Stage-II approval from the competent authority							
b	If NO, details there of: --							
12	Whether show-cause notice is issued to the User Agency by the Forest Department on detection of violation, if so, give details thereof:							
	S. No.	Details of the Forest officer		Date of issuing of show-cause notice		Remarks		
		Name	Designation					
	1	Wahab Ahmed	Forest Range Officer	FRO Sirichelma Rc.No. FCA(Chimmangudi) PH-X /2020-21/S(KTR) Dt. 05.11.2022				
	2	U. Koteswara Rao	Forest Divisional Officer	FDO Utnoor Rc.No. 2414/2020-/UTR Dt. 06.11.2022				
	3	Rajasekahar Petla, IFS	District Forest Officer	DFO Adilabad Rc. No. 2414/2020/S8, Dt. .06.2023.				
13	Whether the work is stopped by UA after issuing of show-cause notice by FD / Yes							
a	If YES, the extent of work done till issue of show-cause notice							
	S. No.	Item of work	Quantity of work	Details of the officers		Period of work		Remarks
			Extent of area (ha)	Name	Designation	From	To	
	1	Formation of road works from Muthnur to Fakeernaik Tanda (Chimmangudi)	0.358	The DFO Adilabad vide Rc. No. 2414/2020/S8, Dt. 12.06.2023 has requested to submit the details of work carried out in violation and officials of the UA responsible for violation. The same is awaited from UA.				
b	If NO, the extent of work done after issue of show-cause notice							
	S. No.	Item of work	Quantity of work	Details of the officers		Period of work		Remarks
			Extent of area (ha)	Name	Designation	From	To	
	No							
14	Whether UA has applied for diversion of forest land for the said project, if so, give details thereof:							
a	Date of application submitted to PCCF						27.09.2020	
b	Date of forwarding by PCCF to CF/DFO						27.10.2020	
c	Date of receipt of processed proposals from CF						02.01.2020 & 10.05.2021	
d	Date of forwarding of proposals to State Government						09.06.2021	
e	Date(s) of query(ies) raised by FD						--	
f	Date(s) of submission of reply(ies) by UA on query(ies) raised by FD						--	
g	Date of forwarding of proposals to Government of India (GoI) by State Government (SG)						--	
h	Date of State I approval, if issued						20.07.2021	
i	Date of submission of compliance by UA						14.11.2022	
j	Date(s) of query(ies) raised by FD						09.02.2023	
j	Date(s) of submission of reply(ies) by UA on query(ies) raised by FD						--	
k	Date of submission of compliance to SG by PCCF						--	
m	Date of query(ies) raised by GoI						--	
n	Date(s) of submission of reply(ies) by UA/SG on query(ies) raised by GoI						--	
o	Date of Stage II approval, if issued						--	
p	Date of handing over of forest land to UA.						--	

Whether the UA has continued the violation after submission of application for division of forest land and before handing over of forest land					Yes		
If YES, details thereof							
S. No.	Item of work	Quantity of work Extent of area (ha)	Details of the officers Name Designation		Period of work From To		Remarks
1	Formation of road works from Muthnur to Fakeernaik Tanda (Chimmangudi)	0.358	The DFO Adilabad vide Rc. No. 2414/2020/S8, Dt. 12.06.2023 has requested to submit the details of work carried out in violation and officials of the UA responsible for violation. The same is awaited from UA.				
16 Whether any committee appointed by the competent authority/ State Government/ Government of India to conduct inquiry on violations							
If YES, give the details with Order Number and Data						No	
17 Details of the Inquiry conducted by committee appointed in Col.No.16							
S. No.	Date(s) of Inquiry	Details of the officers present Name Designation		Reply of the officer Deposed before committee on date of inquiry? Submitted written statement later		Remarks	

18 Action proposed against the officer responsible for violation							
S. No.	Details of the officers Name Designation			Remarks			
	The DFO Adilabad vide Rc. No. 2414/2020/S8, Dt. 12.06.2023 has requested to submit the details of work carried out in violation and officials of the UA responsible for violation. The same is awaited from UA.						
19 Remarks of the committee appointed							
20							

Sd/-District Forest Officer,
Adilabad

//::T.C.B.O:://

[Signature]
Superintendent

**GOVERNMENT OF TELANGANA
FOREST DEPARTMENT**

From:
Sri C. P. Vinod Kumar, I.F.S.,
Chief Conservator of Forests &
Field Director Project Tiger,
Kawal Tiger Reserve, Mancheril.

To:
The Prl. Chief Conservator of Forests,
(Head of Forest Force),
Aranya Bhavan, Saifabad,
Hyderabad, Telangana State.

Rc. No. 1393/2020/D2, Date:22-12-2022.

Sir,

Sub :- TSFD – F(C) Act, 1980 – Diversion of 0.223926 Ha of forest land for construction of road from Muthnur to Fakeernaikthanda (Chimmangudi) of Utnoor RF of Utnor (FDPT) Division of Adilabad District in favour of District Panchayath Raj Engineer, Adilabad – In-principle (Stage-I) approval accorded – Condition wise compliance report submitted – Reg.

- Ref:-
1. PCCF, TS, Hyd Rc.No.9603/2020-FCA-2, Dt.27.10.2020.
 2. CCF, AC (A) Rc.No.1393/2020/M6, Dt.21.11.2020.
 3. DFO (A) Rc.No.5414/2020/S8, Dt. 08.12.2020.
 4. CCF, AC (A) Rc.No.1393/2020/M6, Dt.02.01.2021.
 5. CCF, AC (A) Rc.No.1393/2020/M6, Dt.02.01.2021. (WL proposals)
 6. GoI, MoEF&CC, IRO, Hyd F.No.4-TSB200/2021-HYD/111, Dt.20.07.2021.
 7. PCCF, TS, Hyd Rc.No.9603/2020/FCA-2, Dt.22.07.2021.
 8. PCCF, TS, Hyd Rc.No.12185/2020/WL-1, Dt.04.02.2022.
 9. DFO (A) Rc.No.2414/2020/S8, Dt.24.03.2022.
 10. DFO (A) Rc.No.2414/2020/S8, Dt.21.11.2022.

It is submitted that, the Prl. Chief Conservator of Forests, (HoFF), TS, Hyderabad vide reference 6th cited has communicated the In-Principle (Stage-I) approval accorded in the ref. 5th cited for diversion of Diversion of 0.223926 Ha of forest land for construction of road from Muthnur to Fakeernaikthanda (Chimmangudi) of Utnoor RF of Utnor (FDPT) Division of Adilabad District in favour of District Panchayath Raj Engineer, Adilabad subject to certain conditions stipulated therein.

In compliance to the instructions issued in the ref. 7th cited above, the District Forest Officer, Adilabad vide ref. 10th cited has submitted the condition wise compliance report of the above said diversion proposal as complied by the User Agency as follows;

Sl. No	Conditions of E.F.S & T (For-I) Dept.	Complied by the User Agency	Remarks of the DFO, Adilabad
1	2	3	4
i	The Legal status of the Forest land shall remain unchanged.	Will be complied with. An undertaking is submitted.	Unchanged
ii	Demarcation of the proposed forest area shall be carried out by erecting 4 feet high cement concrete pillars duly numbered at an interval of 20 meters at the cost of User Agency.	The Panchayat Raj Engineering Department, Adilabad has deposited an amount of Rs.1,63,800/- (Part of Rs. 2,63,800/- with UTR No. UBINR 22022081001237078, Dt: 10.08.2022 of Union Bank, Adilabad) into the account of Forest Divisional Officer, Utnoor for the Demarcation of the area by concrete pillars.	The User agency has deposited for an amount of Rs. 1,63,800/- (Part of Rs. 2,63,800/- with UTR No. UBINR 22022081001237078, Dt: 10.08.2022 of Union Bank, Adilabad) into the account of PD account of Forest Divisional Officer, Utnoor towards cost of construction of boundary pillars.
iii	The state Government shall carry out activities like erecting chain link fencing, boundary pillars and SMC works i.e.	The Panchayat Raj Engineering Department, Adilabad has deposited an amount of Rs. 8,71,990/-	The User agency has deposited an amount of Rs. 8,71,990/- (Part of RS. 16,07,391/-) NEFT/RTGS challan for Ad-

	SCTs and taking up cultural operations and fire management works as proposed in the CA Scheme at the cost of the user agency over an extent of 1.00 ha out of 59.468 ha identified non-forest land in Sy. No. 86 of Girgaon village of Tamsi mandal of Adilabad Range falling in Adilabad Division, in lieu of various road proposals under PMGSY Scheme of Panchayathi Raj Department.	(Part of RS. 16,07,391/-) NEFT/RTGS challan for Ad-HOC CAMPA in A/c No. 6151433522, dt. 18.08.2022) towards CA Scheme, into the account of Telangana State Ad-hoc CAMPA, New Delhi.	HOC CAMPA in A/c No. 6151433522, dt. 18.08.2022) towards cost of raising Compensatory Afforestation (CA) Scheme, into the account of Telangana State Ad-hoc CAMPA, New Delhi.
iv	<u>CA- Degraded Forest Land</u> As the State Government proposed to carryout compensatory afforestation in the degraded forest area, the State Forest Department shall carryout compensatory afforestation i.e. 1111 per ha over an extent of 50.00 ha (identified for various PMGSY road proposals) in degraded forest land identified in Compt. 243 of Mavala Beat of Adilabad Section & Compt. No. 248 of Adilabad Section of Adilabad Range of Adilabad Division falling in Mavala RF	The Panchayat Raj Engineering Department, Adilabad has deposited an amount of Rs. 5,95,240/- towards Compensatory Afforestation (Part of Rs. 16,07,931/- NEFT/RTGS Challan for Ad-HOC CAMPA in A/c No. 6151433522, Dt. 18.08.2022) towards CA Scheme, into the account of Telangana State, Ad-HOC CAMPA, New Delhi.	The User agency has deposited an amount of Rs. 5,95,240/- (Part of Rs. 16,07,931/- NEFT/RTGS Challan for Ad-HOC CAMPA in A/c No. 6151433522, Dt. 18.08.2022) towards the cost of raising of Comensatory Afforestation (CA) Scheme, into the account of Telangana State, Ad-HOC CAMPA, New Delhi
v	Non forest area and degraded forest land identified for CA purpose and CA scheme shall not be changed without prior approval of the Central Government.	Will be compiled with. An undertaking is Submitted.	The User agency has agreed and submitted undertaking that Non forest area and degraded forest land identified for CA purpose and CA Scheme shall not be changed without prior approval of the Central Government.
vi	Entire non-forests land identified for raising compensatory afforestation over an extent of 59.468 ha identified in Sy No. 86 of Girgaon village of Tamsi Mandal of Adilabad Range falling in Adilabad division, in lieu of various road proposals under PMGSY Scheme of Panchayathi Raj Department shall be transferred and mutated in favour of the State Forest Department and same shall be declared as Reserved Forest under section-4 or Protected Forest under Section-29 of the Indian Forest Act, 1927 or under the relevant Section(s) of the local Forest Act before <u>Stage II approval</u> . A copy of the original notification shall be submitted along with the compliance report to this office for information and record.	Will be compiled with. An undertaking is Submitted.	The User agency has agreed and submitted undertaking that, Entire non-forests land identified for raising compensatory afforestation over an extent of 59.468 ha identified in Sy No. 86 of Girgaon village of Tamsi Mandal of Adilabad Range falling in Adilabad division, in lieu of various road proposals under PMGSY Scheme of Panchayathi Raj Department shall be transferred and mutated in favour of the State Forest Department and same shall be declared as Reserved Forest under section-4 or Protected Forest under Section-29 of the Indian Forest Act, 1927 or under the relevant Section(s) of the local Forest Act before <u>Stage II approval</u> . A copy of the original notification shall be submitted along with the compliance report to this office for information and

	The PCCF and Nodal Officer(FCA) of the State of Telangana shall instruct all the field level officers to implement the CA scheme in its entirety as per the proposal and no CA amount should be left unspent.		record.
viii	Net Present Value: The State Government shall charge the Net Present Value(NPV) of the diverted forest land measuring 0.2239 ha from User Agency as per the orders of Hon'ble Supreme Court dated 28.03.2008 and 09.05.2008 and 09/05/2008 in IA Nos. 826 in 566 with related IA's in Writ Petition (Civil) No. 202/1995.	The Panchayat Raj Engineering Department, Adilabad has deposited an amount of Rs. 1,40,161/- (Part of Rs. 16,07,931/- NEFT/RTGS Challan for Ad-HOC CAMPA in A/c No. 6151433522, Dt. 18.08.2022) towards CA Scheme, into the account of Telangana State, Ad-HOC CAMPA, New Delhi.	The User agency has deposited an amount of Rs. 1,40,161/- (Part of Rs. 16,07,931/- NEFT/RTGS Challan for Ad-HOC CAMPA in A/c No. 6151433522, Dt. 18.08.2022) towards the cost of Compensatory Afforestation (CA) Scheme, into the account of Telangana State, Ad-HOC CAMPA, New Delhi.
ix	Additional amount of the Net Present Value(NPV) of the diverted forest land, if any, becoming due after revision of the same by the Hon'ble Supreme Court of India in future,shall be charged by the State Government from the User Agency. The User Agency shall furnish an undertaking to this effect;	Will be compiled with. An undertaking is Submitted.	The User agency has agreed and submitted undertaking to pay the additional NET PRESENT VALUE (NPV) of the diverted forest land if any, becoming due after revision of the same by the Hon'ble Supreme court of India in future and also to pay the differential NPV amount, if any, due to escalation or revision of NPV, as and when demand by the Forest Department.
x	All the funds received from the user agency under the project shall be transferred/ deposited to CAMPA fund only through e-portal. (https://parivesh.nic.in/)	Will be compiled with. An undertaking is Submitted.	The User agency has agreed and submitted undertaking that, All the funds received from the user agency under the project shall be transferred/ deposited to CAMPA fund only through e-portal.
xi	All levies like cost towards CA, NPV, mitigation plan etc under the project shall be realized only after obtaining required permission from SC-NBWL.	Will be compiled with. An undertaking is Submitted.	The User agency has agreed and submitted undertaking that, all levies like cost towards CA, NPV, mitigation plan etc under the project shall be realized only after obtaining required permission from SC-NBWL.
xii	No working permission shall be accorded by the State Government without obtaining approval from competent authority i.e SC-NBWL.	Will be compiled with. An undertaking is Submitted.	The User agency has agreed and submitted undertaking in this regard.
xiii	All conditions to be imposed by the SC-NBWL shall be complied by the State Govt/User Agency.	Will be compiled with. An undertaking is Submitted.	The User agency has agreed and submitted undertaking in this regard.
xiv	In case, SC NBWL not recommend the subject proposal then the Stage I approval accorded under FCA, 1980 will stand revoked automatically.	Will be compiled with. An undertaking is Submitted.	The User agency has agreed and submitted undertaking in this regard.
xv	As per the directions of REC in its 48 th meeting on 07.07.2021,	The Panchayat Raj Engineering Department,	The User agency has deposited an amount of Rs. 20,00,000/-

	the State Government shall consult experts from the WII and shall prepare revised comprehensive mitigation plan considering the overall impact on wildlife due to up-gradation of roads (different stretches under PMGSY) within the Kawal Tiger Reserve area and the State Forest Department shall implement such plan in planned manner at the cost of the project. Revised comprehensive mitigation plan may be submitted to SC-NBWL for concurrence.	Adilabad has deposited an amount of Rs. 20,00,000/- towards Compensatory Afforestation (NEFT/RTGS in A/c No. 110310100030284) and vide cheque No. 819855, Dt. 10.08.2022 towards BIOSOT Account of Chief Wildlife Warden.	(NEFT/RTGS in A/c No. 110310100030284) and cheque No. 819855, Dt. 10.08.2022 towards BIOSOT Account of Chief Wildlife Warden.
xvi	Required number of Animal Passages with appropriate specifications as per the MoEF and WII guidelines shall be constructed at the cost of the User Agency as per the comprehensive wildlife mitigation plan to be prepared in Sl. No. (xv).	Will be compiled with. An undertaking is Submitted.	The User agency has agreed and submitted undertaking that, required number of Animal Passages with appropriate specifications as per the MoEF and WII guidelines shall be constructed at the cost of the User Agency as per the comprehensive wildlife mitigation plan to be prepared in Sl. No. (xv).
xvii	The User Agency shall construct retaining walls and check walls wherever required, by consulting the DFO concerned, at the project cost.	Will be compiled with. An undertaking is Submitted.	The User agency has agreed and submitted undertaking to construct retaining walls and check walls wherever required, by consulting the DFO concerned, at the project cost.
xviii	The following conditions as recommended by the Conservator of Forests, Adilabad shall be complied by the User Agency. Formation of speed breakers at every 200 M/0.2 Kms. Signage's of speed breakers and also animal crossing signage's at every 500 Mtrs and their regular maintenance. Kindling of any fire forest shall not be allowed and all the precautions shall be taken to protect forest from fires. All the debris at the site of construction of under passes shall be removed immediately after construction. The User Agency shall carry out work of upgradation between 8 AM to 4 PM only. The culverts across the streams shall be maintained and desilting shall be done once in 04 months to prevent sand / silt deposition for easy wildlife movement.	The Panchayat Raj Engineering Department, Adilabad has deposited an amount of Rs.1,00,000/- (Part of Rs. 2,63,800/- with UTR No. UBINR 22022081001237078, Dt: 10.08.2022 of Union Bank, Adilabad) into the account of Forest Divisional Officer, Uttoor towards Signage's of speed breakers and also animal crossing signages at every 500 mtr and their regular maintenance.	The User agency has has deposited an amount of Rs.1,00,000/- (Part of Rs. 2,63,800/- with UTR No. UBINR 22022081001237078, Dt: 10.08.2022 of Union Bank, Adilabad) into the account of Forest Divisional Officer, Uttoor towards Signage's of speed breakers and also animal crossing signages at every 500 mtr and their regular maintenance.
xix	Construction of culverts/ bridges, if any, over the	Will be compiled with. An undertaking is Submitted.	The User agency has agreed and submitted undertaking that,

	natural streams/ rivers/ canals shall be done in such a manner that it does not hamper the natural course of water, does not give rise to water-logging, and also does not hamper movement of wild animals.		Construction of culverts/ bridges, if any, over the natural streams/ rivers/ canals shall be done in such a manner that it does not hamper the natural course of water, does not give rise to water-logging, and also does not hamper movement of wild animals.
xx	Road side cuttings and fillings which require engineering support shall be provided as per the instructions of the DFO concerned so as to stabilize the soil.	Will be compiled with. An undertaking is Submitted.	The User agency has agreed and submitted undertaking that, road side cuttings and fillings which require engineering support shall be provided as per the instructions of the DFO concerned so as to stabilize the soil.
xxi	The dug out material / overburden shall be dumped outside the forest area. Storage of any material shall not be done in the forest area.	Will be compiled with. An undertaking is Submitted.	The User agency has agreed and submitted undertaking that, The dug out material / overburden shall be dumped outside the forest area. Storage of any material shall not be done in the forest area.
xxii	The layout plan of the proposal shall not be changed without the prior approval of the Central Government.	Will be compiled with. An undertaking is Submitted.	The User agency has agreed and submitted undertaking that, the layout plan of the proposal will not be changed without the prior approval of the Central Government.
xxiii	The User Agency shall provide fire wood preferably alternate fuel to labourers working at the site to avoid damage/tree felling and no labour camp shall be established inside the forest area.	Will be compiled with. An undertaking is Submitted.	The User agency has agreed and submitted an undertaking that, they will provide fire wood preferably alternate fuel to labourers working at the site to avoid damage/tree felling and no labour camp shall be established inside the forest area.
xxiv	Disturbance shall be kept minimum by creating labour camps outside the forest area as far as possible and it shall be the responsibility of the User Agency to ensure that the labourers & staff engaged in execution of work do not destruct nearby forest flora & fauna.	Will be compiled with. An undertaking is Submitted.	The User agency has agreed and submitted undertaking that, Disturbance shall be kept minimum by creating labour camps outside the forest area as far as possible and it shall be the responsibility of the User Agency to ensure that the labourers & staff engaged in execution of work do not destruct nearby forest flora & fauna.
xxv	The total forest area utilized for the project shall not exceed 0.2239 ha (width of the road shall not exceed 6 mtrs and "Carriage way" of the road shall be restricted to 3.00 mtrs width, as per IRC:SP:20-2002) and the forest area diverted shall not be used for any purpose other than those shown in the diversion proposal. The User Agency shall furnish an undertaking to this effect.	Will be compiled with. An undertaking is Submitted.	The User agency has agreed and submitted undertaking that, The total forest area utilized for the project shall not exceed 0.2239 ha (width of the road shall not exceed 6 mtrs and "Carriage way" of the road shall be restricted to 3.00 mtrs width, as per IRC:SP:20-2002) and the forest area diverted shall not be used for any purpose other than those shown in the diversion proposal. The User Agency

xxvi	No additional or new path will be constructed inside the forest area for transportation of construction materials for execution of the project work.	Will be compiled with. An undertaking is Submitted.	shall furnish an undertaking to this effect. The User agency has agreed and submitted an undertaking that, No additional or new path will be constructed inside the forest area for transportation of construction materials for execution of the project work.
xxvii	The forest land proposed for diversion shall under no circumstances be transferred or subject to any other agency, department or person without prior approval of the Central Government.	Will be compiled with. An undertaking is Submitted.	The User agency has agreed and submitted an undertaking that, The forest land proposed for diversion shall under no circumstances be transferred or subject to any other agency, department or person without prior approval of the Central Government
xxviii	The User Agency and the State Government shall ensure compliance to provisions of the all Acts, Rules, Regulations and Guidelines, for the time being in force, as applicable to the project.	Will be compiled with. An undertaking is Submitted.	The User agency has agreed and submitted an undertaking for compliance to provisions of all the acts, rules, Regulations and Guidelines, for the time being in force, as applicable to the project.
xxix	Any other condition that the Central Government or Regional Office, Hyderabad may impose from time to time in the interest of afforestation, conservation and management of flora and fauna in the area, shall be complied by the User Agency.	Will be compiled with. An undertaking is Submitted.	The User agency has agreed and submitted an undertaking for compliance of any other condition that the Central Government or Regional Office, Hyderabad may impose from time to time in the interest of afforestation, conservation and management of flora and fauna in the area.
xxx	In the event of failure to comply with any of the above conditions the User Agency is liable for penal action as per the provisions under guidelines of the FCA, 1980.	Will be compiled with. An undertaking is Submitted.	The User agency has agreed and submitted an undertaking that, In the event of failure to comply with any of the above conditions the User Agency is liable for penal action as per the provisions under guidelines of the FCA, 1980.
xxxi	The State Government shall process and submit compliance report on the above conditions through online(https://parivesh.nic.in/)	Will be compiled with. An undertaking is Submitted.	The User agency has agreed and submitted an undertaking that, The State Government shall process and submit compliance report on the above conditions through online (https://parivesh.nic.in/)

Further it is reported that, the User Agency has submitted the copies of paper clippings showing Stage-I forest clearance published in the verbatim in two widely circulated daily newspapers, i.e., one in vernacular language (Nava Telangana) on 11.11.2022 and the other one in English (New Indian Express) on 11.11.2022 for the subject proposal i.e., Diversion of 0.223926 Ha of forest land for construction of road from Muthnur to Fakeernaikthanda (Chimmangudi) of Uttoor RF of Uttoor (FDPT) Division of Adilabad District in favour of District Panchayath Raj Engineer, Adilabad and the same are enclosed here with for kind perusal. That, the User Agency has also enclosed the UTR / bank challan generated while making the payments of the Compensatory levies in to the Telangana State CAMPA Account, BIOSOT Account and CA-PD Account of Forest Divisional Officer, Uttoor.

Hence, I am submitting herewith the above condition wise compliance report together with all the connected documents and undertakings in (04) sets for further necessary action.

This is submitted for favour of kind information and necessary action.

Yours faithfully,

Encl: (As above).

Sd/-
Chief Conservator of Forests &
Field Director Project Tiger,
Kawal Tiger Reserve, Mancherial.


Copy submitted to the Prl. Chief Conservator of Forests & Nodal Officer (FCA), TS, Hyderabad for
favour of information.
Copy to the District Forest Officer, Adilabad for information.

Sd/-
Chief Conservator of Forests &
Field Director Project Tiger,
Kawal Tiger Reserve, Mancherial.

// T.C.B.O. //

Superintendent.

22/12/22

GOVERNMENT OF TELANGANA**FOREST DEPARTMENT****COMPLIANCE REPORT FOR STATGE-II
UNER
RESERVE FOREST**

**Name of the Work: Road from Muthnur to Fakeernaikthanda
(Chimmangudi) of Sirikonda Mandal**

Mandal	: Sirikonda
District	: Adilabad
User Agency	: Panchayat Raj Division-Adilabad
Area of Diversion land required	: 0.223926 Ha
Forest Block	: Sirichelma Reserve Forest & Utnoor Reserve Forest
Forest Range	: Sirichelma (KTR)
Forest Division	: UTNOOR FDPT
Forest Circle	: Kawal Tiger Reserve, Mancherla (Erstwhile Adilabad Circle)

**Office of the District Forest Officer,
Adilabad.**

The condition wise compliance report for Diversion of 0.223926 Ha of forest land for construction of road from Muthnur to Fakeernaikthanda (Chimmangudi) of Utanoor RF of Utanoor FDPT Division of Adilabad District.

Sl.NO.	Conditions of E.F.S & T(For-I) Dept.	Complied by the User Agency	Remarks of the District Forest Officer, Adilabad
1	2	3	4
i	The Legal status of the Forest land shall remain unchanged.	Will be complied with. An undertaking is submitted.	Unchanged
ii	Demarcation of the proposed forest area shall be carried out by erecting 4 feet high cement concrete pillars duly numbered at an interval of 20 meters at the cost of User Agency.	The Panchayat Raj Engineering Department, Adilabad has deposited an amount of Rs.1,63,800/- (Part of Rs. 2,63,800/- with UTR No. UBINR 22022081001237078, Dt: 10.08.2022 of Union Bank, Adilabad) into the account of Forest Divisional Officer, Utanoor for the Demarcation of the area by concrete pillars.	The User agency has deposited for an amount of Rs. 1,63,800/- (Part of Rs. 2,63,800/- with UTR No. UBINR 22022081001237078, Dt: 10.08.2022 of Union Bank, Adilabad) into the account of PD account of Forest Divisional Officer, Utanoor towards cost of construction of boundary pillars.
iii	The state Government shall carry out activities like erecting chain link fencing, boundary pillars and SMC works i.e. SCTs and taking up cultural operations and fire management works as proposed in the CA Scheme at the cost of the user agency over an extent of 1.00 ha out of 59.468 ha identified non-forest land in Sy. No. 86 of Girgaon village of Tamsi mandal of Adilabad Range falling in Adilabad Division, in lieu of various road proposals under PMGSY Scheme of Panchayathi Raj Department.	The Panchayat Raj Engineering Department, Adilabad has deposited an amount of Rs. 8,71,990/- (Part of Rs. 16,07,391/-) NEFT/RTGS challan for Ad-HOC CAMPAs in A/c No. 6151433522, dt. 18.08.2022) towards CA Scheme, into the account of Telangana State Ad-hoc CAMPAs, New Delhi.	The User agency has deposited an amount of Rs. 8,71,990/- (Part of Rs. 16,07,391/-) NEFT/RTGS challan for Ad-HOC CAMPAs in A/c No. 6151433522, dt. 18.08.2022) towards cost of raising Compensatory afforestation (CA) Scheme, into the account of Telangana State Ad-hoc CAMPAs, New Delhi.
iv	CA- Degraded Forest Land As the State Government proposed to carryout compensatory afforestation in the degraded forest area, the State Forest Department shall carryout compensatory afforestation i.e. 1111 per ha over an extent of 50.00 ha (identified for various PMGSY road proposals) in degraded forest land identified in Compt. 243 of Mavala Beat of Adilabad Section & Compt. No. 248 of Adilabad Section of Adilabad Range of Adilabad Division falling in Mavala RF	The Panchayat Raj Engineering Department, Adilabad has deposited an amount of Rs. 5,95,240/- towards Compensatory Afforestation (Part of Rs. 16,07,931/- NEFT/RTGS Challan for Ad-HOC CAMPAs in A/c No. 6151433522, Dt: 18.08.2022) towards CA Scheme, into the account of Telangana State, Ad-HOC CAMPAs, New Delhi.	The User agency has deposited an amount of Rs. 5,95,240/- (Part of Rs. 16,07,931/- NEFT/RTGS Challan for Ad-HOC CAMPAs in A/c No. 6151433522, Dt. 18.08.2022) towards the cost of raising of Compensatory Afforestation (CA) Scheme, into the account of Telangana State, Ad-HOC CAMPAs, New Delhi.
v	Non forest area and degraded forest land identified for CA purpose and CA scheme shall not be changed without prior approval of the Central Government.	Will be complied with. An undertaking is Submitted.	The User agency has agreed and submitted undertaking that Non forest area and degraded forest land identified for CA purpose and CA Scheme shall not be changed without prior approval of the Central Government.
vi	Entire non-forests land identified for raising compensatory afforestation over an extent of 59.468 ha identified in Sy No. 86 of Girgaon village of Tamsi Mandal of Adilabad Range falling in Adilabad division, in lieu of various road proposals under PMGSY Scheme of Panchayathi Raj Department shall be transferred and mutated in favour of the State Forest Department and same shall be declared as Reserved Forest under section-4 or Protected Forest under Section-29 of the Indian Forest Act, 1927 or under the relevant Section(s) of the local Forest Act before	Will be complied with. An undertaking is Submitted.	The User agency has agreed and submitted undertaking that, Entire non-forests land identified for raising compensatory afforestation over an extent of 59.468 ha identified in Sy No. 86 of Girgaon village of Tamsi Mandal of Adilabad Range falling in Adilabad division, in lieu of various road proposals under PMGSY Scheme of Panchayathi Raj Department shall be transferred and mutated in favour of the State Forest Department and same shall be declared as Reserved Forest under section-4 or Protected Forest under Section-29 of the Indian Forest

Receipt No : 1818795/2022/ADMIN SECTION-PCCF

	Stage II approval. A copy of the original notification shall be submitted along with the compliance report to this office for information and record.		Act, 1927 or under the relevant Section(s) of the local Forest Act before Stage II approval. A copy of the original notification shall be submitted along with the compliance report to this office for information and record.
vii.	The FCCF and Nodal Officer(FCA) of the State of Telangana shall instruct all the field level officers to implement the CA scheme in its entirety as per the proposal and no CA amount should be left unspent.		
viii.	Net Present Value: The State Government shall charge the Net Present Value(NPV) of the diverted forest land measuring 0.2239 ha from User Agency as per the orders of Hon'ble Supreme Court dated 28.03.2008 and 09.05.2008 and 09/05/2008 in IA Nos. 826 in 566 with related IA's in Writ Petition (Civil) No. 202/1995.	The Panchayat Raj Engineering Department, Adilabad has deposited an amount of Rs. 1,40,161/- (Part of Rs. 16,07,931/- NEFT/RTGS Challan for Ad-HOC CAMPA in A/c No. 6151433522, Dt. 18.08.2022) towards CA Scheme, into the account of Telangana State, Ad-HOC CAMPA, New Delhi.	The User agency has deposited an amount of Rs. 1,40,161/- (Part of Rs. 16,07,931/- NEFT/RTGS Challan for Ad-HOC CAMPA in A/c No. 6151433522, Dt. 18.08.2022) towards the cost of Compensatory Afforestation (CA) Scheme, into the account of Telangana State, Ad-HOC CAMPA, New Delhi.
ix.	Additional amount of the Net Present Value(NPV) of the diverted forest land, if any, becoming due after revision of the same by the Hon'ble Supreme Court of India in future, shall be charged by the State Government from the User Agency. The User Agency shall furnish an undertaking to this effect;	Will be compiled with. An undertaking is Submitted.	The User agency has agreed and submitted undertaking to pay the additional NET PRESENT VALUE (NPV) of the diverted forest land if any, becoming due after revision of the same by the Hon'ble Supreme court of India in future and also to pay the differential NPV amount, if any, due to escalation or revision of NPV, as and when demand by the Forest Department.
x.	All the funds received from the user agency under the project shall be transferred/ deposited to CAMPA fund only through e-portal. (https://parivesh.nic.in/)	Will be compiled with. An undertaking is Submitted.	The User agency has agreed and submitted undertaking that, All the funds received from the user agency under the project shall be transferred/ deposited to CAMPA fund only through e-portal.
xi.	All levies like cost towards CA, NPV, mitigation plan etc under the project shall be realized only after obtaining required permission from SC-NBWL.	Will be compiled with. An undertaking is Submitted.	The User agency has agreed and submitted undertaking that, all levies like cost towards CA, NPV, mitigation plan etc under the project shall be realized only after obtaining required permission from SC-NBWL.
xii.	No working permission shall be accorded by the State Government without obtaining approval from competent authority i.e SC-NBWL.	Will be compiled with. An undertaking is Submitted.	The User agency has agreed and submitted undertaking in this regard.
xiii.	All conditions to be imposed by the SC-NBWL shall be complied by the State Govt/User Agency.	Will be compiled with. An undertaking is Submitted.	The User agency has agreed and submitted undertaking in this regard.
xiv.	In case, SC NBWL not recommend the subject proposal then the Stage I approval accorded under FCA, 1980 will stand revoked automatically.	Will be compiled with. An undertaking is Submitted.	The User agency has agreed and submitted undertaking in this regard.
xv.	As per the directions of REC in its 48 th meeting on 07.07.2021, the State Government shall consult experts from the WII and shall prepare revised comprehensive mitigation plan considering the overall impact on wildlife due to up-gradation of roads (different stretches under PMGSY) within the Kawal Tiger Reserve area and the State Forest Department shall implement such plan in planned	The Panchayat Raj Engineering Department, Adilabad has deposited an amount of Rs. 20,00,000/- towards Compensatory Afforestation (NEFT/RTGS in A/c No. 110310100030284) and vide cheque No. 819855, Dt. 10.08.2022 towards BIOSOT Account of Chief Wildlife Warden.	The User agency has deposited an amount of Rs. 20,00,000/- (NEFT/RTGS in A/c No. 110310100030284) and vide cheque No. 819855, Dt. 10.08.2022 towards BIOSOT Account of Chief Wildlife Warden.

	manner at the cost of the project. Revised comprehensive mitigation plan may be submitted to SC-NBWL for concurrence.		
xvi	Required number of Animal Passages with appropriate specifications as per the MoEF and WII guidelines shall be constructed at the cost of the User Agency as per the comprehensive wildlife mitigation plan to be prepared in Sl. No. (xv).	Will be compiled with. An undertaking is Submitted.	The User agency has agreed and submitted undertaking that, required number of Animal Passages with appropriate specifications as per the MoEF and WII guidelines shall be constructed at the cost of the User Agency as per the comprehensive wildlife mitigation plan to be prepared in Sl. No. (xv).
xvii	The User Agency shall construct retaining walls and check walls wherever required, by consulting the DFO concerned, at the project cost.	Will be compiled with. An undertaking is Submitted.	The User agency has agreed and submitted undertaking to construct retaining walls and check walls wherever required, by consulting the DFO concerned, at the project cost.
xviii	<p>The following conditions as recommended by the Conservator of Forests, Adilabad shall be complied by the User Agency.</p> <ol style="list-style-type: none"> Formation of speed breakers at every 200 M/0.2 Kms. Signage's of speed breakers and also animal crossing signage's at every 500 Mtrs and their regular maintenance. Kindling of any fire forest shall not be allowed and all the precautions shall be taken to protect forest from fires. All the debris at the site of construction of under passes shall be removed immediately after construction. The User Agency shall carry out work of upgradation between 8 AM to 4 PM only. <p>The culverts across the streams shall be maintained and desilting shall be done once in 04 months to prevent sand / silt deposition for easy wildlife movement.</p>	The Panchayat Raj Engineering Department, Adilabad has deposited an amount of Rs.1,00,000/- (Part of Rs. 2,63,800/- with UTR No. UBINR 22022081001237078, Dt: 10.08.2022 of Union Bank, Adilabad) into the account of Forest Divisional Officer, Utnoor towards Signage's of speed breakers and also animal crossing signage's at every 500 mtr and their regular maintenance.	The User agency has has deposited an amount of Rs.1,00,000/- (Part of Rs. 2,63,800/- with UTR No. UBINR 22022081001237078, Dt: 10.08.2022 of Union Bank, Adilabad) into the account of Forest Divisional Officer, Utnoor towards Signage's of speed breakers and also animal crossing signage's at every 500 mtr and their regular maintenance.
xix	Construction of culverts/ bridges, if any, over the natural streams/ rivers/ canals shall be done in such a manner that it does not hamper the natural course of water, does not give rise to water -logging, and also does not hamper movement of wild animals.	Will be compiled with. An undertaking is Submitted.	The User agency has agreed and submitted undertaking that, Construction of culverts/ bridges, if any, over the natural streams/ rivers/ canals shall be done in such a manner that it does not hamper the natural course of water, does not give rise to water -logging, and also does not hamper movement of wild animals.
xx	Road side cuttings and fillings which require engineering support shall be provided as per the instructions of the DFO concerned so as to stabilize the soil.	Will be compiled with. An undertaking is Submitted.	The User agency has agreed and submitted undertaking that, road side cuttings and fillings which require engineering support shall be provided as per the instructions of the DFO concerned so as to stabilize the soil.
xxi	The dug out material / overburden shall be dumped outside the forest area. Storage of any material shall not be done in the forest area.	Will be compiled with. An undertaking is Submitted.	The User agency has agreed and submitted undertaking that, The dug out material / overburden shall be dumped outside the forest area. Storage of any material shall not be done in the forest area.

Receipt No : 1818795/2022/ADMIN SECTION-PCCF


xxii	The layout plan of the proposal shall not be changed without the prior approval of the Central Government.	Will be compiled with. An undertaking is Submitted.	The User agency has agreed and submitted undertaking that, the layout plan of the proposal will not be changed without the prior approval of the Central Government.
xxiii	The User Agency shall provide fire wood preferably alternate fuel to labourers working at the site to avoid damage/tree felling and no labour camp shall be established inside the forest area.	Will be compiled with. An undertaking is Submitted.	The User agency has agreed and submitted an undertaking that, they will provide fire wood preferably alternate fuel to labourers working at the site to avoid damage/tree felling and no labour camp shall be established inside the forest area.
xxiv	Disturbance shall be kept minimum by creating labour camps outside the forest area as far as possible and it shall be the responsibility of the User Agency to ensure that the labourers & staff engaged in execution of work do not destruct nearby forest flora & fauna.	Will be compiled with. An undertaking is Submitted.	The User agency has agreed and submitted undertaking that, Disturbance shall be kept minimum by creating labour camps outside the forest area as far as possible and it shall be the responsibility of the User Agency to ensure that the labourers & staff engaged in execution of work do not destruct nearby forest flora & fauna.
xxv	The total forest area utilized for the project shall not exceed 0.2239 ha (width of the road shall not exceed 6 mtrs and "Carriage way" of the road shall be restricted to 3.00 mtrs width, as per IRC:SP:20-2002) and the forest area diverted shall not be used for any purpose other than those shown in the diversion proposal. The User Agency shall furnish an undertaking to this effect.	Will be compiled with. An undertaking is Submitted.	The User agency has agreed and submitted undertaking that, The total forest area utilized for the project shall not exceed 0.2239 ha (width of the road shall not exceed 6 mtrs and "Carriage way" of the road shall be restricted to 3.00 mtrs width, as per IRC:SP:20-2002) and the forest area diverted shall not be used for any purpose other than those shown in the diversion proposal. The User Agency shall furnish an undertaking to this effect.
xxvi	No additional or new path will be constructed inside the forest area for transportation of construction materials for execution of the project work.	Will be compiled with. An undertaking is Submitted.	The User agency has agreed and submitted an undertaking that, No additional or new path will be constructed inside the forest area for transportation of construction materials for execution of the project work.
xxvii	The forest land proposed for diversion shall under no circumstances be transferred or subject to any other agency, department or person without prior approval of the Central Government.	Will be compiled with. An undertaking is Submitted.	The User agency has agreed and submitted an undertaking that, The forest land proposed for diversion shall under no circumstances be transferred or subject to any other agency, department or person without prior approval of the Central Government.
xxviii	The User Agency and the State Government shall ensure compliance to provisions of the all Acts, Rules, Regulations and Guidelines, for the time being in force, as applicable to the project.	Will be compiled with. An undertaking is Submitted.	The User agency has agreed and submitted an undertaking for compliance to provisions of all the acts, rules, Regulations and Guidelines, for the time being in force, as applicable to the project.
xxix	Any other condition that the Central Government or Regional Office, Hyderabad may impose from time to time in the interest of afforestation, conservation and management of flora and fauna in the area, shall be complied by the User Agency.	Will be compiled with. An undertaking is Submitted.	The User agency has agreed and submitted an undertaking for compliance of any other condition that the Central Government or Regional Office, Hyderabad may impose from time to time in the interest of afforestation, conservation and management of flora and fauna in the area.

Receipt No : 1818795/2022/ADMIN SECTION-PCCF

xxx	In the event of failure to comply with any of the above conditions the User Agency is liable for penal action as per the provisions under guidelines of the FCA, 1980.	Will be compiled with. An undertaking is Submitted.	The User agency has agreed and submitted an undertaking that, In the event of failure to comply with any of the above conditions the User Agency is liable for penal action as per the provisions under guidelines of the FCA, 1980.
xxx	The State Government shall process and submit compliance report on the above conditions through online(https://parivesh.nic.in/).	Will be compiled with. An undertaking is Submitted.	The User agency has agreed and submitted an undertaking that, The State Government shall process and submit compliance report on the above conditions through online(https://parivesh.nic.in/).


District Forest Officer,
Adilabad


21/11


21/11/2022

Receipt No : 1818795/2022/ADMIN SECTION-PCCF

	1	SI.No.
Diversion of 0.223926 Ha of forest land for construction of road from Muthnur to Fakeernaikthanda (Chimmangudi) of Utnoor RF of Utnoor FDPT Division of Adilabad District falling in buffer area of Kawal TR in favour of District Panchayath Raj Engineer, Adilabad District under PMGSY.	2	Name of the Project
Adilabad/Utnoor FDPT	3	Name of the Dist/Division
9603/2020-FCA2, dt. 16.09.2020	4	PCCF Ref.No.
	5	GO TS Ref.No.
Gol. MoEF & CC, IRO, Hyderabad. F. No. 4-TSB200/2021-HYD/111, Dt. 20.07.2021 communicated vide PCCF (HoFF), T.S Hyd Rc No. 9603/2020/FCA-2, Dt. 22.07.2021.	6	In Principal (Stage-1) Approval
--	7	Final Approval
0.223926 Ha (Utnoor FDPT Division)	8	Area involved in Ha
1.402	9	NPV (In lakhs)
14.672	10	Received
0.000	11	Spent
14.672	12	Balance (Col 10-11)
20.000	13	Received
0.000	14	Spent
20.000	15	Balance (Col 13-14)
-	16	As per the Condition, if any of the Supreme Court/NBWL respect of National Park/Wildlife
2.638	17	Received
0.000	18	Spent
2.638	19	Balance (Col 17-18)
-	20	Interest earned (minus TDS deducted)
38.712	21	Total Amount
UTR No. UBINA 5570615143352, Dt. 18.08.2022 (Rs 16.074 Lakhs)	22	D.D.No.
18.08.2022.	23	Date
16.074	24	Amount (Rs.In Lakhs)
transfer to Forest Divisional Officer, Adilabad, CA PD Account No. 37343720141, SBI, Br. Utnoor, IFSC Code SBIN0020133	25	D.D.No.
10.08.2022	26	Date
2.638	27	Amount (Rs.In Lakhs)
	28	Remarks

Statement showing the details of the project report


 Forest Officer
 Adilabad
 20/11/2022

GOVERNMENT OF TELANGANA



PANCHAYAT RAJ ENGINEERING DEPARTMENT

COMPLIANCE REPORT FOR STATGE-II UNER RESERVE FOREST

Name of the Work: Road from Muthnur to Fakeernaikthanda (Chimangudi) of Sirikonda Mandal

Mandal	: Sirikonda
District	: Adilabad
User Agency	: Panchayat Raj Division-Adilabad
Area of Diversion land required	: 0.2239 Ha
Forest Block	: Sirichelma Reserve Forest & Utnoor Reserve Forest
Forest Range	: Sirichelma (KTR)
Forest Division	: Utnoor FDPT
Forest Circle	: Kawal Tiger Reserve, Mancherial (Erstwhile Adilabad Circle)

**Office of the District Panchayat Raj Engineer,
PR Division, Adilabad.**

The condition wise **compliance report** for Diversion of **0.2239 Ha** forest land towards upgradation and formation of road for BT road from Road from Muthnur to Fakeernalkthanda (Chlmangudi) of Sirikonda Mandal Division of Adilabad District.


S.N O.	Conditions of E.F.S &T(For-I) Dept.	Complied by the User Agency
1	2	3
(1)	The Legal status of the Forest land shall remain unchanged.	Will be complied with. An undertaking is submitted.
(2)	Demarcation of the Proposed forest area shall be carried out by erecting 4 feet high cement concrete pillars duly numbered at an interval of 20 meters at the cost of User Agency.	The Panchayat Raj Engineering Department, Adilabad has deposited an amount of Rs.1,63,800/- (Part of Rs. 2,63,800/- with UTR No. UBINR 22022081001237078, Dt: 10.08.2022 of Union Bank, Adilabad) into the account of Forest Divisional Officer, Utnoor for the Demarcation of the area by concrete pillars.
(3)	The State Forest Department shall carry out activities like erecting chain link fencing, boundary pillars and SMC works, i.e., SCTs etc., and taking up cultural operations and fire management works as proposed in the CA scheme, at the cost of the user agency over an extent of 0.2239 Ha out of 59.468 Ha identified non-forest land in Sy.no 86 of Girgaon village of Tamsi Mandal of Adilabad Range falling in Adilabad division, in lieu of various road proposals under PMGSY Scheme of Panchayati Raj Department.	The Panchayat Raj Engineering Department, Adilabad has deposited an amount of Rs.8,71,990/- (Part of Rs. 16,07,391/-NEFT/RTGS Challan for Ad-HOC CAMPA in A/c No. 6151433522 Dt:18.08.2022 and UTR No. UBINA 5570615143352, Dt. 18.08.2022), towards CA Scheme, into the account of TELANGANA STATE Ad-hoc CAMPA, New Delhi.
(4)	As the State Government proposed to carryout compensatory afforestation in the degraded forest area the state forest Department shall carryout compensatory afforestation i.e., 1111 per ha over an extent of 50.00 Ha (identified for various PMGSY road proposals) in degraded forest land identified in Compt. 243 of Mavala Beat of Adilabad section & Compt. No. 248 of Beat of Adilabad Section of Adilabad Range of Adilabad Division falling in Mavala RF.	The Panchayat Raj Engineering Department, Adilabad has deposited an amount of Rs.5,95,240/- (Part of Rs. 16,07,391/-NEFT/RTGS Challan for Ad-HOC CAMPA in A/c No. 6151433522 Dt:18.08.2022 and UTR No. UBINA 5570615143352, Dt. 18.08.2022), towards CA Scheme, into the account of TELANGANA STATE Ad-hoc CAMPA, New Delhi.
(5)	Non Forest area and degraded forest land identified for CA purpose and CA scheme shall not be changed without prior approval of the Central Government.	Will be complied with. An undertaking is submitted.


(6)	Entire non forest land identified for raising compensatory afforestation over an extent of 59.468 Ha identified in Sy. No. 86 of Girgaon Village of Tamsi Mandal of Adilabad Range falling in Adilabad Division, in lieu of various road proposals under PMGSY scheme of Panchayat Raj Department shall be transferred and mutated in favour of the State Forest Department and same shall be declared as Reserved Forest under Section-4 or protected Forest under Section -29 of the Indian Forest Act, 1927 or under the relevant Section (s) of the local Forest Act before Stage II Approval . A Copy of the original notification shall be submitted along with the compliance report to this for information and record.	Will be complied with. An undertaking is submitted.
(7)	The PCCF and Nodal Officer (FAC) of the State of Telangana Shall instruct all the field level officers to implement the CA scheme in its entirety as per the proposal and no CA amount should be left unspent.	
(8)	The State Government shall charge the Net Present Value(NPV) of the diverted forest land measuring 0.2239 Ha from the User Agency as per the orders of the Hon'ble Supreme Court dated 28.03.2008 and 09.05.2008 in IA No's 826 in 566 with related IA's in writ Petition (Civil) No 202/1995.	The Panchayat Raj Engineering Department, Adilabad has deposited an amount of Rs.1,40,161/- (Part of Rs. 16,07,391/-NEFT/RTGS Challan for Ad-HOC CAMPA in A/c No. 6151433522 Dt:18.08.2022 and UTR No. UBINA 5570615143352, Dt. 18.08.2022), towards CA Scheme, into the account of TELANGANA STATE Ad-hoc CAMPA, New Delhi.
(9)	Additional amount of the NPV of the diverted forest land, if any, becoming due after revision of the same by the Hon'ble Supreme Court of India in future shall be charged by the State Government from the User Agency. The User Agency Shall furnish an undertaking to this effect.	Will be complied with. An undertaking is submitted.
(10)	All the funds received from the user agency under the project, shall be transferred/deposited to CAMPA fund only through e-portal.(https://parivesh.nic.in/);	Will be complied with. An undertaking is submitted.
(11)	All levies like cost towards CA, MPV, mitigation plan etc under the project shall be realized only after obtaining required permission from the SC-NBWL;	Will be complied with. An undertaking is submitted.
(12)	No working permission shall be accorded by the State Government without obtaining approval from competent authority i.e. SC-NBWL;	Will be complied with. An undertaking is submitted.

(13)	All conditions to be imposed by the SC-NBWL shall be complied by the State Govt / User Agency.	Will be complied with. An undertaking is submitted.
(14)	In case, SC NBWL not recommend the subject proposal, then the Stage I approval accorded under FCA, 1980 will stand revoked automatically;	Will be complied with. An undertaking is submitted.
(15)	As per the directions of REC in its 48 th meeting on 07.07.2021, the State Government shall consult experts from the WII and shall prepare revised comprehensive mitigation plan considering the overall impact on wildlife due to up-gradation of roads (different stretches under PMGSY) within the Kawal Tiger Reserve area and the State Forest Department shall implement such plan in planned manner at the cost of the project. Revised comprehensive mitigation plan may be submitted to SC-NBWL for concurrence;	The Panchayat Raj Engineering Department, Adilabad has deposited an amount of Rs.20,00,000/- towards compensatory Afforestation (NEFT/RTGS in A/c No. 110310100030284 and vide Cheque No. 819855, Dt: 10.08.2022), towards BIOSOT Account of Chief Wildlife Warden.
(16)	Required number of Animal Passages with appropriate specifications as per the MoEF and WII guidelines shall be constructed at the cost of the User Agency as per the comprehensive wildlife mitigation plan to be prepared in Sl.No.(xv).	Will be complied with. An undertaking is submitted.
(17)	The User Agency shall construct retaining walls and check walls wherever required, by consulting the DFO concerned, at the project cost;	Will be complied with. An undertaking is submitted.
(18)	<p>The following conditions as recommended by the CF, Adilabad shall be complied by the User Agency;</p> <ol style="list-style-type: none"> Formation of speed breakers at every 200 M / 0.2 Kms; Signage's of speed breakers and also animal crossing signages at every 500 mtr and their regular maintenance; Kindling of any fire forest shall not be allowed and all the precautions shall be taken to project forest from fires; All the debris at the site of construction of under passes shall be removed immediately after construction; The User agency shall carry out work of up gradation shall be done between 8 AM to 4 PM. The culverts across the streams shall be maintained and desalting shall be done once in 04 months to prevent sand / Silt deposition for easy wildlife movement; 	The Panchayat Raj Engineering Department, Adilabad has deposited an amount of Rs.1,00,000/- (Part of Rs. 2,63,800/- with UTR No. UBINR 22022081001237078, Dt: 10.08.2022 of Union Bank, Adilabad) into the account of Forest Divisional Officer, Utnoor towards Signage's of speed breakers and also animal crossing signages at every 500 mtr and their regular maintenance.

(19)	Construction of culverts / bridges, if any, over the natural streams / rivers / canals shall be done in such a manner that it does not hamper the natural course of water, does not give rise to water-logging and also does not hamper movement of wild animals;	Will be complied with. An undertaking is submitted.
(20)	Roadside cuttings and fillings which require engineering support shall be provided as per the instructions of the DFO concerned so as to stabilize the soil;	Will be complied with. An undertaking is submitted.
(21)	The dug out material / overburden shall be dumped outside the forest area. Storage of any material shall not be done in the forest area;	Will be complied with. An undertaking is submitted.
(22)	The layout plan of the proposal shall not be changed without the prior approval of the Central Government;	Will be complied with. An undertaking is submitted.
(23)	The User Agency shall provide fire wood preferably alternate fuel to labourers working at the site to avoid damage / tree felling and no labour camp shall be established inside the forest area;	Will be complied with. An undertaking is submitted.
(24)	Disturbance shall be kept minimum by creating labour camps outside the forest area as far as possible and it shall be the responsibility of the User Agency to ensure that the labourers & staff engaged in execution of work do not destruct nearby forest flora & fauna;	Will be complied with. An undertaking is submitted.
(25)	The total forest area utilized for the project shall not exceed 0.2239 ha (width of the road shall not exceed 6 mtrs and "Carriage way" of the road shall be restricted to 3.00 mtrs width, as per IRC:SP;20-2002;) and the forest area diverted shall not be used for any purpose other than those shown in the diversion proposal. The User Agency shall furnish an undertaking to this effect;	Will be complied with. An undertaking is submitted.
(26)	No additional or new path will be constructed inside the forest area for transportation of construction materials for execution of the project work.	Will be complied with. An undertaking is submitted.

(27)	The forest land proposed for diversion shall under no circumstances be transferred or sublet to any other agency, department or person without prior approval of the Central Government;	Will be complied with. An undertaking is submitted.
(28)	The User Agency and the State Government shall ensure compliance to provisions of the all Acts, Rules, Regulations and Guidelines, for the time being in force, as applicable to the project;	Will be complied with. An undertaking is submitted.
(29)	Any other conditions that the Central Government or Regional Officer (Central) of Integrated Regional Office, Hyderabad may impose from time to time in the interest of a forestation, conservation and management of flora and fauna in the area, shall be complied by the User Agency;	Will be complied with. An undertaking is submitted.
(30)	In the event of failure to comply with any of the above conditions the User Agency is liable for penal action as per the provisions under the guidelines of the FCA, 1980.	Will be complied with. An undertaking is submitted.
(31)	The State Government shall process and submit compliance report on the above conditions through online (https://parivesh.nic.in/);	Will be complied with. An undertaking is submitted.


Asst. Executive Engineer
PR Sub-division, Echoda


Deputy Exe. Engineer
PR Sub-division Echoda


District Panchayat Raj Engineer
PIU Division, Adilabad



Regional Officer
P.R Regional Office, Adilabad

Undertaking to Condition No.(I)

I hereby undertake and confirm that, the legal status of the diverted forest land will remain unchanged in respect of diversion of 0.223926 Ha of forest land in Utnoor FDPT Division for Road project from Muthnoor to Fakeernaik Thanda (Chimangudi) in Sirchelma Reserve Forest for Road connectivity in Adilabad District under Panchayat Raj Department, Adilabad division in favour of District Panchayat Raj Engineer, PIU Division, Adilabad.


Assistant Executive Engineer
PR SD Echoda


Deputy Executive Engineer
PR SD Echoda


District Panchayat Raj Engineer
PIU, Division Adilabad


Regional Officer (PR)
Region Office: Adilabad


Undertaking to Condition No.(v) & (vi)

I hereby by undertake the following in respect of diversion of 0.223926 Ha of forest land in Utnoor FDPT Division for Road project from Muthnoor to Fakeernaik Thanda (Chimangudi) in Sirchelma Reserve Forest for Road connectivity in Adilabad District under Panchayat Raj Department, Adilabad division in favour of District Panchayat Raj Engineer, PIU Division, Adilabad.

- Non forest area and degraded forest land identified for CA purpose and CA scheme shall not be changed without prior approval of the Central Government.
- Entire non-forests land identified for raising compensatory afforestation over an extent of 59.468 ha identified in Sy No. 86 of Girgaon village of Tamsi Mandal of Adilabad Range falling in Adilabad division, in lieu of various road proposals under PMGSY Scheme of Panchayathi Raj Department shall be transferred and mutated in favour of the State Forest Department and same shall be declared as Reserved Forest under section-4 or Protected Forest under Section-29 of the Indian Forest Act, 1927 or under the relevant Section(s) of the local Forest Act before Stage II approval. A copy of the original notification shall be submitted along with the compliance report to this office for information and record.


Assistant Executive Engineer
PR SD Echoda


Deputy Executive Engineer
PR SD Echoda


District Panchayat Raj Engineer
PIU, Division Adilabad



Regional Officer (PR)
Region Office: Adilabad


Undertaking to the condition (ix)

(To pay the Additional Net Present Value)


We do here by undertake to pay the Additional NET PRESENT VALUE (NPV) of the diverted forest land if any, becoming due after revision of the same by the Hon'ble Supreme Court of India in future.

I also hereby undertake to pay the differential NPV amount, if any, due to escalation or revision of NPV, as and when demand by the Forest Department in respect of diversion of 0.223926 Ha of forest land in Utnoor FDPT Division for Road project from Muthnoor to Fakeernaik Thanda (Chimangudi) in Sirchelma Reserve Forest for Road connectivity in Adilabad District under Panchayat Raj Department, Adilabad division in favour of District Panchayat Raj Engineer, PIU Division, Adilabad.


Assistant Executive Engineer
PR SD Echoda


Deputy Executive Engineer
PR SD Echoda



District Panchayat Raj Engineer
PIU, Division Adilabad



Regional Officer (PR)
Region Office: Adilabad

Undertaking to the condition (x)

I hereby by undertake and confirm that, all the funds for this project shall be transferred/deposited to CAMPA Funds only through e-portal (<https://parivesh.nic.in/>) in respect of diversion of 0.223926 Ha of forest land in Utnoor FDPT Division for Road project from Muthnoor to Fakeernaik Thanda (Chimangudi) in Sirchelma Reserve Forest for Road connectivity in Adilabad District under Panchayat Raj Department, Adilabad division in favour of District Panchayat Raj Engineer, PIU Division, Adilabad.


Assistant Executive Engineer
PR SD Echoda



Deputy Executive Engineer
PR SD Echoda


District Panchayat Raj Engineer
PIU, Division Adilabad

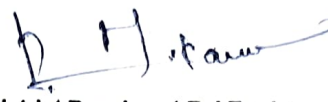

Regional Officer (PR)
Region Office: Adilabad

Undertaking to the condition (xi)

I hereby by undertake and confirm that, all levies like cost towards CA, NPV, mitigation plan etc under the project will be realized only after obtaining required permission from SC-NBWL in respect of diversion of 0.223926 Ha of forest land in Utnoor FDPT Division for Road project from Muthnoor to Fakeernaik Thanda (Chimangudi) in Sirchelma Reserve Forest for Road connectivity in Adilabad District under Panchayat Raj Department, Adilabad division in favour of District Panchayat Raj Engineer, PIU Division, Adilabad.


Assistant Executive Engineer
PR SD Echoda


Deputy Executive Engineer
PR SD Echoda


District Panchayat Raj Engineer
PIU, Division Adilabad


Regional Officer (PR)
Region Office: Adilabad


Undertaking to the condition (xii), (xiii) & (xiv)

I hereby by undertake the following in respect of diversion of 0.223926 Ha of forest land in Utnoor FDPT Division for Road project from Muthnoor to Fakeernaik Thanda (Chimangudi) in Sirchelma Reserve Forest for Road connectivity in Adilabad District under Panchayat Raj Department, Adilabad division in favour of District Panchayat Raj Engineer, PIU Division, Adilabad.


(a) No working permission shall be accorded by the State Government without obtaining approval from competent authority i.e SC-NBWL. Also levies as mentioned in (ii), (iii), (iv) & (viii) shall not be collected from the User Agency until permission from SC-NBWL is obtained.


(b) All conditions to be imposed by the SC-NBWL shall be complied by the State Govt/User Agency.

(c) In case, SC NBWL not recommend the subject proposal then the Stage I approval accorded under FCA, 1980 will stand revoked automatically.


Assistant Executive Engineer
PR SD Echoda


Deputy Executive Engineer
PR SD Echoda


District Panchayat Raj Engineer
PIU, Division Adilabad



Regional Officer (PR)
Region Office: Adilabad

Undertaking to the condition (xvi)


I hereby by undertake and confirm that, required number of Animal Passages with appropriate specifications as per the MoEF and WII guidelines shall be constructed at the cost as per the comprehensive wildlife mitigation plan to be prepared in Sl. No. (xv) in respect of diversion of 0.223926 Ha of forest land in Utnoor FDPT Division for Road project from Muthnoor to Fakeernaik Thanda (Chimangudi) in Sirchelma Reserve Forest for Road connectivity in Adilabad District under Panchayat Raj Department, Adilabad division in favour of District Panchayat Raj Engineer, PIU Division, Adilabad.



Assistant Executive Engineer
PR SD Echoda



Deputy Executive Engineer
PR SD Echoda



District Panchayat Raj Engineer
PIU, Division Adilabad




Regional Officer (PR)
Region Office: Adilabad

Undertaking to the condition (xvii)


I hereby by undertake and confirm that, to construct retaining walls and check walls wherever required, by consulting the DFO, at the project cost in respect of diversion of 0.223926 Ha of forest land in Utnoor FDPT Division for Road project from Muthnoor to Fakeernaik Thanda (Chimangudi) in Sirchelma Reserve Forest for Road connectivity in Adilabad District under Panchayat Raj Department, Adilabad division in favour of District Panchayat Raj Engineer, PIU Division, Adilabad.



Assistant Executive Engineer
PR SD Echoda



Deputy Executive Engineer
PR SD Echoda



District Panchayat Raj Engineer
PIU, Division Adilabad




Regional Officer (PR)
Region Office: Adilabad

Undertaking to the condition (xviii)

I hereby by undertake the following in respect of diversion of 0.223926 Ha of forest land in Utnoor FDPT Division for Road project from Muthnoor to Fakeernaik Thanda (Chimangudi) in Sirchelma Reserve Forest for Road connectivity in Adilabad District under Panchayat Raj Department, Adilabad division in favour of District Panchayat Raj Engineer, PIU Division, Adilabad.


The following conditions as recommended by the Conservator of Forests, Adilabad shall be complied by the User Agency.

- Formation of speed breakers at every 200 M/0.2 Kms.
- Signage's of speed breakers and also animal crossing signage's at every 500 Mtrs and their regular maintenance.
- Kindling of any fire forest shall not be allowed and all the precautions shall be taken to protect forest from fires.
- All the debris at the site of construction of under passes shall be removed immediately after construction.
- The User Agency shall carry out work of upgradation between 8 AM to 4 PM only.
- The culverts across the streams shall be maintained and desilting shall be done once in 04 months to prevent sand / silt deposition for easy wildlife movement.


Assistant Executive Engineer
PR SD Echoda



Deputy Executive Engineer
PR SD Echoda



District Panchayat Raj Engineer
PIU, Division Adilabad



Regional Officer (PR)
Region Office: Adilabad


Undertaking to the condition (xix)

I hereby by undertake and confirm that, the construction of culverts/ bridges, if any, over the natural streams/ rivers/ canals will be done in such a manner that it does not hamper the natural course of water, does not give rise to water – logging, and also does not hamper movement of wild animals in respect of diversion of 0.223926 Ha of forest land in Utnoor FDPT Division for Road project from Muthnoor to Fakeernaik Thanda (Chimangudi) in Sirchelma Reserve Forest for Road connectivity in Adilabad District under Panchayat Raj Department, Adilabad division in favour of District Panchayat Raj Engineer, PIU Division, Adilabad.


Assistant Executive Engineer
PR SD Echoda



Deputy Executive Engineer
PR SD Echoda


District Panchayat Raj Engineer
PIU, Division Adilabad


Regional Officer (PR)
Region Office: Adilabad


Undertaking to the condition (xx)

I hereby by undertake and confirm that, wherever road side cuttings and fillings which require engineering support will be provided as per the instructions of the DFO so as to stabilize the soil in respect of diversion of 0.223926 Ha of forest land in Utnoor FDPT Division for Road project from Muthnoor to Fakeernaik Thanda (Chimangudi) in Sirchelma Reserve Forest for Road connectivity in Adilabad District under Panchayat Raj Department, Adilabad division in favour of District Panchayat Raj Engineer, PIU Division, Adilabad.


Assistant Executive Engineer
PR SD Echoda



Deputy Executive Engineer
PR SD Echoda


District Panchayat Raj Engineer
PIU, Division Adilabad



Regional Officer (PR)
Region Office: Adilabad

Undertaking to the condition (xxi)

I hereby by undertake and confirm that, the dug out material / overburden will be dumped outside the forest area and no material will be stored in side the forest in respect of diversion of 0.223926 Ha of forest land in Utnoor FDPT Division for Road project from Muthnoor to Fakeernaik Thanda (Chimangudi) in Sirchelma Reserve Forest for Road connectivity in Adilabad District under Panchayat Raj Department, Adilabad division in favour of District Panchayat Raj Engineer, PIU Division, Adilabad.


Assistant Executive Engineer
PR SD Echoda


Deputy Executive Engineer
PR SD Echoda

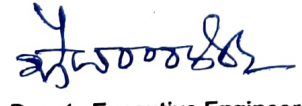

District Panchayat Raj Engineer
PIU, Division Adilabad


Regional Officer (PR)
Region Office: Adilabad

Undertaking to the condition (xxii)

I hereby by undertake and confirm that, the layout plan of the proposal will not be changed without the prior approval of the Central Government in respect of diversion of 0.223926 Ha of forest land in Utnoor FDPT Division for Road project from Muthnoor to Fakeernaik Thanda (Chimangudi) in Sirchelma Reserve Forest for Road connectivity in Adilabad District under Panchayat Raj Department, Adilabad division in favour of District Panchayat Raj Engineer, PIU Division, Adilabad.



Assistant Executive Engineer
PR SD Echoda


Deputy Executive Engineer
PR SD Echoda


District Panchayat Raj Engineer
PIU, Division Adilabad



Regional Officer (PR)
Region Office: Adilabad

I hereby by undertake and confirm that, will provide fire wood preferably alternate fuel to labourers working at the site to avoid damage/tree felling and no labour camp established inside the forest area in respect of diversion of 0.223926 Ha of forest land in Utnoor FDPT Division for Road project from Muthnoor to Fakeernaik Thanda (Chimangudi) in Sirchelma Reserve Forest for Road connectivity in Adilabad District under Panchayat Raj Department, Adilabad division in favour of District Panchayat Raj Engineer, PIU Division, Adilabad.


Assistant Executive Engineer
PR SD Echoda



Deputy Executive Engineer
PR SD Echoda


District Panchayat Raj Engineer
PIU, Division Adilabad


Regional Officer(PR)
Region Office: Adilabad


Undertaking to the condition (xxiv)

I hereby by undertake and confirm that, the disturbance will be kept minimum by creating labour camps outside the forest area as far as possible and ensure that the labourers & staff engaged in execution of work do not destruct nearby forest flora & fauna in respect of diversion of 0.223926 Ha of forest land in Utnoor FDPT Division for Road project from Muthnoor to Fakeernaik Thanda (Chimangudi) in Sirchelma Reserve Forest for Road connectivity in Adilabad District under Panchayat Raj Department, Adilabad division in favour of District Panchayat Raj Engineer, PIU Division, Adilabad.


Assistant Executive Engineer
PR SD Echoda



Deputy Executive Engineer
PR SD Echoda


District Panchayat Raj Engineer
PIU, Division Adilabad



Regional Officer(PR)
Region Office: Adilabad


Undertaking to the condition (xxv)

I hereby by undertake and confirm that, the total forest area utilized for the project will not exceed 0.2239 ha (width of the road shall not exceed 6 mtrs and " Carriage way" of the road shall be restricted to 3.00 mtrs width, as per IRC:SP:20-2002) and the forest area diverted shall not be used for any purpose other than those shown in the diversion proposal in respect of diversion of 0.223926 Ha of forest land in Utnoor FDPT Division for Road project from Muthnoor to Fakeernaik Thanda (Chimangudi) in Sirchelma Reserve Forest for Road connectivity in Adilabad District under Panchayat Raj Department, Adilabad division in favour of District Panchayat Raj Engineer, PIU Division, Adilabad.


Assistant Executive Engineer
PR SD Echoda



Deputy Executive Engineer
PR SD Echoda


District Panchayat Raj Engineer
PIU, Division Adilabad


Regional Officer(PR)
Region Office: Adilabad

Undertaking to the condition (xxvi)

I hereby by undertake and confirm that, the No additional or new path will be constructed inside the forest area for transportation of construction materials for execution of the project work in respect of diversion of 0.223926 Ha of forest land in Utnoor FDPT Division for Road project from Muthnoor to Fakeernaik Thanda (Chimangudi) in Sirchelma Reserve Forest for Road connectivity in Adilabad District under Panchayat Raj Department, Adilabad division in favour of District Panchayat Raj Engineer, PIU Division, Adilabad.


Assistant Executive Engineer
PR SD Echoda



Deputy Executive Engineer
PR SD Echoda


District Panchayat Raj Engineer
PIU, Division Adilabad


Regional Officer (PR)
Region Office: Adilabad


Undertaking to the condition (xxvii)

I hereby by undertake and confirm that, the forest land proposed for diversion under no circumstances be transferred or subject to any other agency, department or person without prior approval of the Central Government in respect of diversion of 0.223926 Ha of forest land in Utnoor FDPT Division for Road project from Muthnoor to Fakeernaik Thanda (Chimangudi) in Sirchelma Reserve Forest for Road connectivity in Adilabad District under Panchayat Raj Department, Adilabad division in favour of District Panchayat Raj Engineer, PIU Division, Adilabad.


Assistant Executive Engineer
PR SD Echoda



Deputy Executive Engineer
PR SD Echoda


District Panchayat Raj Engineer
PIU, Division Adilabad


Regional Officer (PR)
Region Office: Adilabad

Undertaking to the condition (xxviii)

I hereby by undertake and confirm that, for compliance to provisions of the all Acts, Rules, Regulations and Guidelines, for the time being in force, as applicable to the project in respect of diversion of 0.223926 Ha of forest land in Utnoor FDPT Division for Road project from Muthnoor to Fakeernaik Thanda (Chimangudi) in Sirchelma Reserve Forest for Road connectivity in Adilabad District under Panchayat Raj Department, Adilabad division in favour of District Panchayat Raj Engineer, PIU Division, Adilabad.


Assistant Executive Engineer
PR SD Echoda


Deputy Executive Engineer
PR SD Echoda


District Panchayat Raj Engineer
PIU, Division Adilabad



Regional Officer (PR)
Region Office: Adilabad

Undertaking to the condition (xxix)

I hereby by undertake and confirm that, any other condition that the Central Government or Regional Office, Hyderabad if impose from time to time in the interest of afforestation, conservation and management of flora and fauna in the area, will be complied in respect of diversion of 0.223926 Ha of forest land in Utnoor FDPT Division for Road project from Muthnoor to Fakeernaik Thanda (Chimangudi) in Sirchelma Reserve Forest for Road connectivity in Adilabad District under Panchayat Raj Department, Adilabad division in favour of District Panchayat Raj Engineer, PIU Division, Adilabad.


Assistant Executive Engineer
PR SD Echoda



Deputy Executive Engineer
PR SD Echoda


District Panchayat Raj Engineer
PIU, Division Adilabad

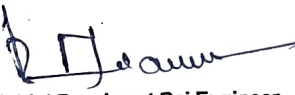

Regional Officer(PR)
Region Office: Adilabad


Undertaking to the condition (xxx)

I hereby by undertake and confirm that, in the event of failure to comply with any of the above conditions, I am liable for penal action as per the provisions under guidelines of the FCA, 1980 in respect of diversion of 0.223926 Ha of forest land in Utnoor FDPT Division for Road project from Muthnoor to Fakeernaik Thanda (Chimangudi) in Sirchelma Reserve Forest for Road connectivity in Adilabad District under Panchayat Raj Department, Adilabad division in favour of District Panchayat Raj Engineer, PIU Division, Adilabad.


Assistant Executive Engineer
PR SD Echoda


Deputy Executive Engineer
PR SD Echoda



District Panchayat Raj Engineer
PIU, Division Adilabad



Regional Officer(PR)
Region Office: Adilabad


Undertaking to the condition (xxxi)

I hereby by undertake the following in respect of diversion of 0.223926Ha of forest land in Utnoor FDPT Division for Road project from Muthnoor to Fakeernaik Thanda (Chimangudi) in Sirchelma Reserve Forest for Road connectivity in Adilabad District under Panchayat Raj Department, Adilabad division in favour of District Panchayat Raj Engineer, PIU Division, Adilabad.

a) The State Government shall process and submit compliance report on the above conditions through online (<https://parivesh.nic.in/>).


Assistant Executive Engineer
PR SD Echoda


Deputy Executive Engineer
PR SD Echoda


District Panchayat Raj Engineer
PIU, Division Adilabad


Regional Officer (PR)
Region Office: Adilabad

यूनिफाइड बैंक Union Bank Counterfoil

दिनांक / Date 10/08/2021

शाखा / Branch Adilabad

के द्वारा भेजा है ☐ एबी एनईएफ ☒ एबी रिफरेंसिंग और रीटिंगिंग एबी
Funds to be sent ☐ एनईएफ ☒ रीटिंगिंग एबी
Through ☒ एनईएफ ☐ रीटिंगिंग एबी

आकांक्षित बैंक / Recd Bank Adilabad

Sender A/c No. 1110510100114249

Email Id 1110510100114249

मोबा 9801170022

हस्ताक्षरकर्ता का नाम Beneficiary Name DR. V. R. R. R.

कलम नंबर 373437201411

BEN A/c No. 373437201411

	₹ / Rs.	₹ / Ps.
राशि Amount	2,63,800.00	
कमीशन Commission		
प्रभार Charges		
कुल Total	2,63,800.00	

बैंक द्वारा दिया गया यूटीआर नं. (प्रत्येक प्रत्येक के लिए उद्धृत करना है)
UTR No. (to be quoted for Customer queries) Given by Bank

पेसिस्ट नंबर 373437201411

Paysys No. 373437201411

हस्ताक्षरकर्ता का नाम DR. V. R. R. R.

अंतराफलक कोड SBI000

IFSC code of the Beneficiary branch

रोकडिया / Cashier DR. V. R. R. R.

आधिकारिक हस्ताक्षरकर्ता / Authorised Signatory DR. V. R. R. R.

प्रति

UTR No: UBINR 22022081001237078

Dist. Panchayat Raj Engineer (PIU)
ADILABAD DISTRICT

Union Bank of India Counterfoil
Date 10/8/22

Branch: Adilabad.

Name of A/c Holder Biodiversity Conservation

A/c No. 110310100030284

Deposited Cash/Tendered Cheques/DDs etc. to the Credit of the above said A/c

Instalment For

Rupees Twenty lakhs only -


Only

Details of Cash/Chq/DD * Rs. Ps.

004487 20,00,000

10/8/22

TOTAL 20,00,000



Round Stamp

Cashier Authorized Signatory

Note : Cheques are subject to Realization

Dist. Panchayat Raj Engineer (P.O.)
ADILABAD DISTRICT

AGENCY COPY

यूनियन बैंक Union Bank of India



Challan for collection of CAMPA fund

Date : 17-08-2022

Client Code.	CAM5570
Location.	Telangana
Remitter Name.	PANCHAYAT RAJ ENGINEERING DEPARTMENT
PIF/Application No.	6151433522
MoEF/SG File No.	4-TSB200/2021-HYD
Address.	O/o Superintending Engineer, PR Circle, Adilabad District Adilabad
Remitter Contact No. Email Id. Mobile No. Landline No.	sepradilabad@gmail.com 9491465676 8732-224657
Amount(in Rs)	1607391/-
Beneficiary Branch and Code.	Union Bank Of India Lodhi complex (03712)

Amount in Words: Sixteen Lakh Seven Thousand Three
Hundred and Ninety-One Rupees. Only

Depositor Signature
(Signature)

Bank Official
(Signature)

Bank's Transaction Number Branch Stamp

- Branches should use CAMPA menu (FCS & CAPS) to process the transaction
- Challan should only be accepted against INST/DD.
- Enter the Remitter Name in Additional Information 1
- Enter the Remitter Mobile number in Additional Information 2

After making successful payment, User Agencies m

Note: After making the required payment through cha
then kindly mail a copy of your challan with transacti
Email: epurse@unionbankofindia.com

Day Serial No. 0022/202208176
- 42389

DT. 17/8/2022.

UTR No: 5570615143352

~~8826579661~~

Dist. Panchayat Raj Engineer (PIU)
ADILABAD DISTRICT

నవతెలంగాణ



తెలంగాణ ప్రభుత్వం పంచాయితీ రాజ్ ఇంజనీరింగ్ శాఖ,

జిల్లా పంచాయితీ రాజ్ అధికార గారి కార్యాలయం, ఆదిలాబాద్ జిల్లా

ప్రకటన

ఆదిలాబాద్ జిల్లాలోని అటవీ భూములను ఈ క్రింద చూపబడిన రోడ్డు ప్రాజెక్టులకు అవసరమైనవి సాగ్రహించి
అనుమతులు పొందజేయబడి అదలాయించబడు సంబంధించిన ప్రాజెక్టు యొక్క ప్రతిపాదన సంఖ్య, పేరు, వివరాలు
మరియు స్టేట్-1 అనుమతుల నూచి వివరాలను క్రింద ఇవ్వబడినవి. మరియు సమచారం, ఇతర నిబంధనల కోసం
వివరాల అటవీశాఖ వెబ్సైట్: Forest Clearance.nic.in లో చూడండి. మండలం పేరు సరికొండ: 1)
మున్నూర్ నుండి ఫకీర్నాగూర్ గాండ్ వరకు. 2) మున్నూర్ నుండి ఫకీర్నాగూర్ గాండ్ (చిమ్మక్కడి) వరకు. 3)
ఎల్.ఎస్.ఎస్-విజ్ నుండి లింగిపూర్-బి-వరకు. అటవీ భూమి విస్తీర్ణం (హెక్టార్లలో): 1) 6.3099 2) 0.223926
3) 2.120. స్టేట్-1 అనుమతుల చి.డి.సంఖ్య: 1) Gol, MoEF&CC, IRO, HYD., F.No.4-TSB196/2021-
HYD/107, Dt:16.07.2021. 2) Gol, MoEF&CC, IRO, HYD., F.No.4-TSB200/2021-HYD/111,
Dt:20.07.2021. 3) Gol, MoEF&CC, IRO, HYD., F.No.4-TSB189/2021-HYD/117, Dt:30.07.2021.

DIPR R.O.No.2201-DP/CL/ADVT/1/2022-23

సం/- జిల్లా పంచాయితీ రాజ్ అధికార,
ఆదిలాబాద్ జిల్లా

Date: 10/11/2022, Edition: KARIMNAGAR MAIN, Page: 2

Source : <https://epaper.navatelangana.com/>


District Panchayat Raj Engineer
(PIU) ADILABAD.

GOVERNMENT OF TELANGANA
PANCHAYAT RAJ ENGINEERING DEPARTMENT

NOTIFICATION

State Government has accorded Stage-I approval for the diversion of Forest Land in favour of District Panchayat Raj Engineer, Adilabad subject to compliance of conditions stipulated therein and the details are stated below.

S. No.	Mandal	Name of the work	Extent of Forest Land (in Ha.)	Stage-I approval G.O. No.
1	Sirikonda	C/o Road from Muthnur to Fakeer Naik Thanda	6.3099	GOI, MoEF&CC, IRO, HYD., F.No. 4-TSB195/2021-HYD/107, Dt: 16.07.2021
2	Sirikonda	C/o Road from Muthnur to Fakeer Naik Thanda (Chimmangudi)	0.223926	GOI, MoEF&CC, IRO, HYD., F.No. 4-TSB200/2021-HYD/111, Dt: 20.07.2021
3	Sirikonda	C/o Road from L054-PR Road to Lachampur B	2.120	GOI, MoEF&CC, IRO, HYD., F.No. 4-TSB189/2021-HYD/117, Dt: 30.07.2021

Sd/- District Panchayat Raj Engineer, Adilabad District.

DIPR R.O. No.8802-PP/CL/Advt/1/2022-23, Dt: 10/11/2022


District Panchayat Raj Engineer
(PIU) ADILABAD,

SBI

Account Name

FOREST DIVISIONAL OFFICER F D P T UTHOOR

Address

: NEAR OLD BUSTAND
UTHOOR

ADILABAD-504311

NEAR OLD BUSTAND

Date

: 8 Sep 2022

Account Number

: 00000037343720141

Account Description

: REGULAR SB CHQ-ENTITIES

Drawing Power

: 0.00

Interest Rate(% p.a.)

: 2.7000

MOD Balance

: 30829000.00

CIF No.

: 72252284455

IFS Code

: SBIN0020133

MICR Code

: 504002543

Nomination Registered : No

Balance as on 1 Aug 2022 : 12,56,641.50

Account Statement from 1 Aug 2022 to 31 Aug 2022

Txn Date	Value Date	Description	Ref No./Cheque No.	Debit	Credit	Balance
10 Aug 2022	10 Aug 2022	BY TRANSFER-RTGS UTR NO: UBINR22022081001237078- TELANGANA STATE RURAL ROADS DEVELO	TRANSFER FROM 3199856044300 / TELANGANA STATE RURAL ROADS DEVELO		2,63,800.00	15,20,441.50
10 Aug 2022	10 Aug 2022	BY TRANSFER-RTGS UTR NO: UBINR22022081001237610- TELANGANA STATE RURAL ROADS DEVELO	TRANSFER FROM 3199859044307 / TELANGANA STATE RURAL ROADS DEVELO		13,74,400.00	28,94,841.50
10 Aug 2022	10 Aug 2022	BY TRANSFER-RTGS UTR NO: UBINR2202208100123777- TELANGANA STATE RURAL ROADS DEVELO	TRANSFER FROM 3199859044307 / TELANGANA STATE RURAL ROADS DEVELO		38,62,200.00	67,57,041.50

Please do not share your ATM, Debit/Credit card number, PIN and OTP with anyone over mail, SMS, phone call or any other media. Bank never asks for such information.

**This is a computer generated statement and does not require a signature.