

I/149934/2023

**GOVERNMENT OF TELANGANA
FOREST DEPARTMENT**

From
Sri R M Dobriyal, IFS,
Prl. Chief Conservator of Forests
& Head of Forest Force (FAC),
Telangana State, "Aranya Bhavan",
Saifabad, **Hyderabad.500004**

To
The Special Chief Secretary to Govt,
Forests Department,
Telangana State, 4th floor, Aranya bhavan,
Saifabad, Hyderabad. 500004

Ref.No. FC1/FC03/45/2022(i) Dated: 04/05/2023.

Madam,

Sub:TSFD - F(C) Act, 1980 - diversion of 4.7231 Ha of Forest Land in Kamareddy Forest Division for improvements of Banswada - Uppalwai road from Km 17/080 to 18/278 & 22/180 to 23/042 in Kamareddy District- in favour of EE, (R&B) Division Kamareddy **-Stage-I accorded - working permission issued- submission of compliance report - reg.**

Ref:

1. IRO, MoEF&CC, GoI, Hyd Ref.No 4-TSB238/2022-Hyd/683, dt. 30.08.2022
2. PCCF(HoFF), TS, Hyd., Lr. No. FC1/FC03/45/2022, dt. 01.09.2022
3. AIGF(C), GoI, MoEF&CC, IRO, Hyderabad F.No. 4-TSB238/2022-HYD/701, dt. 12.09.2022.
4. PCCF(HoFF), TS, Hyd., Lr. No. FC1/FC03/45/2022, dt. 13.09.2022.
5. CCF, Rajanna Circle, Siddipet Lr.No.1495/2021/D1/M2, dt.17.04.2023..
6. PCCF, TS, Hyd Lr.No.FC1/FC03/45/2022, dt.04/05/2023.

×

Kind attention is invited to the references cited.

The CCF, Rajanna Circle, Siddipet vide reference 5th cited has submitted condition-wise compliance report on the Stage-I approval accorded by the IRO, MoEF&CC, GOI, Hyderabad for the subject project vide 3rd cited.

The condition-wise compliance report is reproduced with remarks as follows:

Sl.No	Conditions	Compliance submitted by CCF, Basara
	2	4
1	The legal status of the forest land shall remain unchanged	It has been informed that the condition will be complied with. Accordingly, the User Agency has furnished an undertaking to this effect is enclosed.

I/149934/2023

2	Forest land shall be handed over only after required non-forest land for the project is handedover by the User Agency	CA land was handed over to FD to the extent of 4.731 Ha identified in Sy.No.316/1 Village Konapur Mandal Bibipet of Kamareddy District.						
3	Demarcation of the proposed forest area shall be carried out by erecting 4 feet high cement concrete pillars duly numbered at an interval of 20 mtrs by the User Agency prior to the execution of work in consultation with the District Forest Officer / DCF concerned.	<p>The UA has deposited an amount of Rs.21,83,400/- deposited into the PD account of FDO, Bansawada towards construction of boundary pillars for Rs.3,03,000/- towards constructions of boundary pillars and Rs.18,80,040/- towards extraction charges of tree growth.</p> <p>Further, the Forest Divisional Officer has informed that the construction of boundary pillars work has not been taken up due to pending of working permission for the said proposal.</p> <p>Working permission is accorded vide ref 6th cited and instructions have been issued to handedover the forest land only after construction of boundary pillars.</p>						
4	COMPENSATORY AFFORESTATION:	User Agency has deposited an amount of Rs. 2,57,06,931/- through NEFT/ RTGS Challan generated from parivesh portal of MoEFCC as per the demand notice issued by the District Forest Officer and the same is reflected as “Paid” in the Ministry Portal, against File No FP/TG/ROAD/37010/2018.						
a	CA shall be taken up by the FD over 4.731 Ha of NFL identified in Sy no 316/1 of Konapur Village of Bibipet Mandal of Kamareddy District and 10.00 Ha in Degraded Forest Land identified in Copt.No 257 of Hajipur RF Konapur Beat Rampur Section Banswada Range, at the cost of User Agency. A mixture of local indigenous forestry species shall be planted and monoculture of any species may be avoided.	<table><tr><td>Cost of CA & Degraded Forest Land</td><td>1,92,97,061</td></tr><tr><td>Cost NPV</td><td>64,09,870</td></tr><tr><td>TOTAL</td><td>2,57,06,931</td></tr></table>	Cost of CA & Degraded Forest Land	1,92,97,061	Cost NPV	64,09,870	TOTAL	2,57,06,931
Cost of CA & Degraded Forest Land	1,92,97,061							
Cost NPV	64,09,870							
TOTAL	2,57,06,931							

I/149934/2023

(b)	The non-forest land proposed for CA shall be transferred and mutated infavour of the State Forest Department and shall be notified as RF/PF before issue of the Stage-II clearance. A copy of the original notification declaring the NFL U/s-4 or Section 29 of the Indian Forest Act 1927 or under relevant section of the State Forest Act as the case may be shall be submitted along with the compliance report.	It is submitted that the NFL in question was taken over by the FRO, Machareddy as per the report of the Thasildar, Bibipet Jr.dt.26.02.2021. The said land is also enrolled in Dharani Portal as "Forest Land"	
c	Cost of CA at the prevailing wage rates as per the CA scheme and cost of survey demarcation and erection of permanent pillars if required on the CA land shall be deposited in advance with the FD by the Project Authority. CA will be maintained for 10 years. The scheme may include appropriate provisions for anticipated cost increase for works scheduled for subsequent years	The condition will be complied with.	
5	(a)	The State Government shall charge the Net Present Value of the diverted forest land measuring 4.7231 ha from the User Agency as per the orders of the Hon'ble Supreme Court dated 30.10.2002, 01.08.2003, 28.03.2008, 24.04.2008, 09.05.2008 in IA Nos.826 in 566 with related IAs in Writ Petition (Civil) No.202/1995 and Ministry's guidelines	
		User Agency has deposited an amount of Rs. 2,57,06,931/- through NEFT/ RTGS Challan generated from parivesh portal of MoEFCC as per the demand notice issued by the District Forest Officer and the same is reflected as "Paid" in the Ministry Portal, against File No FP/TG/ROAD/37010/2018.	
		Cost of CA & Degraded Forest Land	1,92,97,061
		Cost NPV	64,09,870
		TOTAL	2,57,06,931
5	(b)	Additional amount of the Net Present Value (NPV) of the diverted forest land, if any, becoming due after revision of the same by the Hon'ble Supreme Court of India in future, shall be charged by the State Government from the User Agency. The User Agency shall furnish an	
		The condition will be complied with. Accordingly, the User Agency has furnished an undertaking to this effect is enclosed.	

I/149934/2023

	undertaking to this effect.							
6	The User Agency shall restrict the felling of trees to the minimum number in the diverted forest alnd and trees shall be felled under the strict super vision of the DFO and cost of felling of trees shall be deposited by the User Agency with the State Forest Department.	The UA has deposited an amount of Rs.21,83,400/- deposited into the PD account of FDO, Bansawada towards construction of boundary pillars for Rs.3,03,000/- towards constructions of boundary pillars and Rs.18,80,040/- towards extraction charges of tree growth.						
7	All the funds received from the User Agency under the project shall be transferred/ deposited to CAMPA fund only through e-portal (https://parivesh.nic.in) e-portal.	<div>User Agency has deposited an amount of Rs. 2,57,06,931/- through NEFT/ RTGS Challan generated from parivesh portal of MoEFCC as per the demand notice issued by the District Forest Officer and the same is reflected as "Paid" in the Ministry Portal, against File No FP/TG/ROAD/37010/2018.</div> <table><tr><td>Cost of CA & Degraded Forest Land</td><td>1,92,97,061</td></tr><tr><td>Cost NPV</td><td>64,09,870</td></tr><tr><td>TOTAL</td><td>2,57,06,931</td></tr></table>	Cost of CA & Degraded Forest Land	1,92,97,061	Cost NPV	64,09,870	TOTAL	2,57,06,931
Cost of CA & Degraded Forest Land	1,92,97,061							
Cost NPV	64,09,870							
TOTAL	2,57,06,931							
8	Complete compliance of the FRA 2006 shall be ensured by way of prescribed certificate from the concerned dist collector	RoFR Act certificate issued by the District Collector, Kamareddy vide Lr.No.E1/110/2019, dt.23.11.2019 duly attested by the Executive Engineer, R&B Division, Kamareddy is enclosed, alongwith DLC / SLC & Gram Sabha resolutions						
9	User Agency shall raise stripe plantation on both sides and central verge of the road as per the IRC norms	The condition will be complied with. Accordingly, the User Agency has furnished an undertaking to this effect is enclosed.						
10	Speed regulating signages will be erected	The User Agency has						

I/149934/2023

	along the road at regular intervals in the PA /Forest Area.	informed that the condition will be complied with.
11	User Agency shall obtain EC as per the provisions of the EAct, 1986, if applicable.	The User Agency has informed that the condition will be complied with.
12	The layout plan of the proposal shall not be changed without the prior approval of the Central Government.	The User Agency has informed that the condition will be complied with.
13	No labour camp shall be established on the forest land	The condition will be complied with. Accordingly, the User Agency has furnished an undertaking to this effect is enclosed.
14	Sufficient fire wood, preferably alternate fuel, shall be provided by the User Agency to be labourer after purchasing the same from the SFD or the forest development corporation or any other legal source of alternate fuel.	The User Agency has informed that the condition will be complied with.
15	No additional or new path will be constructed inside the forest area for transportation of construction materials for execution of the project work.	The User Agency has informed that the condition will be complied with.
16	Forest land shall not be used for any purpose other than that specified in the project proposal.	The condition will be complied with. Accordingly, the User Agency has furnished an undertaking to this effect is enclosed.
17	The forest land proposed for diversion shall under no circumstances be transferred or sublet to any other agency, department or person without prior approval of the Central Government.	The condition will be complied with. Accordingly, the User Agency has furnished an undertaking to this effect is enclosed.
18	Violation of any of these conditions will amount to violation of Forest Conservation Act, 1980 and action would be taken as per the prevailing Act / Rules and MoEF & CC Guideline F.No.11-42/2017-FC dt: 29.01.2018.	The User Agency has informed that the condition will be complied with.
19	Any other conditions that the Central Government or Regional Officer (Central) of Integrated Regional Office, Hyderabad may impose from time to time in the interest of afforestation, conservation and management of	The condition will be complied with. Accordingly, the User Agency has furnished an undertaking to this effect is enclosed.

I/149934/2023

	flora and fauna in the area, shall be complied by the User Agency.	
20	Compliance report shall be submitted through online(https://parivesh.nic.in)	The Compliance report on the conditions stipulated in the Stage-I approval has been uploaded in the Ministry's Portal.

The Stage-I approvals has been published in Telugu and English daily newspaper.

It is further informed that, working permission was accorded to the User Agency vide ref 6th cited.

In view of the above compliance report is submitted herewith in duplicate with a request to forward the same to the IRO, MoEF&CC, GoI, Hyderabad for according final (Stage-II) approval for the subject project.

Early action is requested.

Signed by Rakesh Mohan

Dobriyal

Date: 04-05-2023 16:14:00

Reason: Approved

Yours faithfully,

Encl: (As above)

Principal Chief Conservator Of Forests
PrI. Chief Conservator of Forests
(Head of Forest Force)

Copy to District Forest Officer, Kamareddy / the Chief Conservator of Forests, Rajanna Circle, Siddipet for information and necessary action.

Copy to the EE, R&B Division, Kamareddy for information and necessary action.

Copy to the District Collector, Kamareddy for information.

I/149933/2023

**GOVERNMENT OF TELANGANA
FOREST DEPARTMENT**

Rc.No.FC1/FC03/45/2022
(13418/2018/FCA-1)
Dt: 04/05/2023 .

O/o Prl. Chief Conservator of Forests, Telangana
"Aranya Bhavan", Saifabad, Hyderabad.

Sri R M Dobriyal, I.F.S.,
Prl. Chief Conservator of Forests
& Head of Forest Force (FAC)

Sub: TSFD - F(C) Act, 1980 - diversion of 4.7231 Ha of Forest Land in Kamareddy
- Forest Division for improvements of Banswada - Uppalwai road from Km 17/080
to 18/278 & 22/180 to 23/042 in Kamareddy District- in favour of EE, (R&B)
Division Kamareddy **-Stage-I accorded - compliance report submitted -
working permission issued -Reg.**

Ref : 1. Gol, MoEF & CC, New Delhi, Lr. F.No. 5-2/2017-FC, dt. 28.03.2019 and
- amendments issued therein.
2. Forest(Conservation)Rules,2022 published vide MoEF&CC, Gol, New Delhi
Gazette Number GSR 480 (E), Dt.28.06.2022, communicated vide
F.No.FC- 11/118/2021-FC, Dt.29.06.2022
3. MoEF&CC, Gol, New Delhi F.No.FC-11/118/2021-FC, Dt.18.07.2022.
4. IRO, MoEF&CC, Gol, Hyd Ref.No 4-TSB238/2022-Hyd/683, dt. 30.08.2022
5. PCCF(HoFF), TS, Hyd., Lr. No. FC1/FC03/45/2022, dt. 01.09.2022
6. AIGF(C), Gol, MoEF&CC, IRO, Hyderabad F.No. 4-TSB238/2022-HYD/701,
dt. 12.09.2022.
7. PCCF(HoFF), TS, Hyd., Lr. No. FC1/FC03/45/2022, dt. 13.09.2022
8. CCF, Rajanna Circle, Siddipet Lr.No.1495/2021/D1/M2, dt.17.04.2023.

Stage-1 approval for the subject project was accorded by the IRO, MoEF&CC, Gol,
Hyderabad vide ref 6th cited, with certain conditions stipulated therein.

User Agency has deposited an amount of Rs.1,43,57,012/- through NEFT/ RTGS
Challan generated from parivesh portal of MoEF&CC as per the demand notice issued
by the District Forest Officer and the same is reflected as "Paid" in the Ministry
Portal, against File No FP/TG/ROAD/20260/2016.

1	Cost of CA in NFL & DFL	1,92,97,061
2	Cost NPV- Eco-class III (Open Forest) @ Rs.957780 per ha	64,09,870
	Total	2,57,06,931

The UA has deposited an amount of Rs.21,83,400/- deposited into the PD account of
FDO, Bansawada towards construction of boundary pillars for Rs.3,03,000/- towards
constructions of boundary pillars and Rs.18,80,040/- towards extraction charges of
tree growth.

The Chief Conservator of Forests, Rajanna Circle, Siddipet vide ref 8th cited has
submitted condition-wise compliance for further necessary action.

The Stage-I approvals has been published in Telugu and English daily newspaper.

I/149933/2023

Further, with regard to issue of working permission, it is informed that as per the clarification issued in ref 3rd cited on the applicability of the Forest(Conservation) Rules, 2002 issued in ref 2nd cited that “provisions of Forest (Conservation) Rules, 2003 shall apply to the proposals submitted online through Parivesh Portal and which have been accepted by the Nodal Officer before 28.06.2022”. In the instant case the proposals have already been accepted by the Nodal Officer/ Prl. Chief Conservator of Forests (HoFF) and the Stage-I approval has been granted. Hence, the guidelines issued in ref 1st cited in the form of Handbook and amendments issued therein and issued till that time are applicable.

At Para 11.2 of the Handbook issued by the Ministry in F.No.5-2/2017- FC, Dt.28.03.2019, and amendments issued therein and the guidelines issued in F.No.11-306/2014-FC (pt), Dt.28.08.2015, detailed procedure about grant of permission for tree cutting and commencement of work of a linear project in forest land (such as laying of new roads, widening of existing highways, transmission lines, water supply lines, optic fiber cabling, railway lines etc., in which the in-principle approval under the Forest (Conservation) Act, 1980 is accorded), for a period of one year is given, to facilitate speedy execution of projects. Such orders shall be passed only after full realization of funds for compensatory Afforestation, Net Present Value (NPV), wildlife conservation plan, plantation of dwarf species of medicinal plants, and all such other compensatory levies, specified in the Stage I (in-principle) approval from the UA, and where ever applicable, transfer and mutation of non-forest/ revenue forest land in favour of State Forest Department.

Further, the State Government vide Memo No.3983/For.I(1)/2016-2,Dt.15.10.2016 has authorized the Prl. Chief Conservator of Forests & Head of Forest Force to issue working permission to the User Agency for tree cutting and commencement of work of linear projects, for a period of one year, subject to the conditions stipulated in the in-principle approval and their compliance, which is in accordance with the guidelines issued by Ministry of Environment and Forests & Climate Change, Government of India in F.No.11-306/2014 -FC(pt.), dt.28.08.2015.

In exercise of the powers delegated to the undersigned by the State Government & with reference to Handbook of F(C) Act, 1980, F(C)Rules, 2003, Guidelines & Clarifications in F.No.5-2/2017-FC, Dt.28.03.2019 and F.No.11-306/2014-FC(pt.), Dt.28.08.2015 and amendments issued therein issued by Ministry of Environment and Forests & Climate Change (MoEF&CC), Government of India, and **working permission is hereby accorded** in favour of the EE, R&B Division, Kamareddy, for **tree cutting / translocation of trees and commencement of work** in the forest land proposed to be diverted from the date of entering into agreement with the District Forest Officer, Kamareddy District for a period upto **one year**, **subject to the following conditions:**

1. The EE, R&B Division, Kamareddy **i.e., User Agency** shall report to the District Forest Officer, Kamareddy and obtain further permission from him before starting the work and works should be carried out under the supervision of the DFO.
2. The User Agency shall publish the working permission now granted in verbatim language along with the conditions and safe-guards imposed by the Central Government in Stage-I approval in two widely circulated daily newspapers,

I/149933/2023

one in vernacular language and the other in English language, so as to make people aware of the permission granted to the project proponent for use of forest land for non-forest purposes. (C.No.vii of F.No.11-306/2014-FC(pt) dt: 28.08.2015).

3. The EE, R&B Division, Kamareddy shall enter into an agreement with the District Forest Officer, Kamareddy agreeing to perform all conditions as stipulated in Stage-I approval orders as per the para 11.2 of guidelines of the Hand book issued by the GoI, MoEF& CC, New Delhi on 28.03.2019 on F(C)Act, 1980, F(C)Rules, 2003, Guidelines & Clarifications as well as covering letters, Part II/III/IV of Forest Department, inspection note and obtain further permission from the concerned **District Forest Officer's** for commencement of the works.
4. The copies of the Forest Clearance and working permission should also be submitted to the Heads of local bodies, Panchayats and Municipal Bodies by the Second Party in addition to the relevant offices of the Government who in turn has to display the same in 30 days. (C.No. vii of F.No. 11-306/2014 - FC(pt) dt: 28.08.2015).
5. The Forest Department shall dispose all the appeals filed against the order of Deemed Permission issued by the PCCF (HoFF). (C.No.v & vi of F.No.11-306/2014 - FC(pt) dt: 28.08.2015).
6. The User Agency shall agree, bind and undertake to comply any other conditions that may be imposed from time to time by the MoEF&CC, GoI, State Government and PCCF in the interest of conservation, protection & development of forests.
7. The working permission issued is valid **upto one year** from the date of issue of further permission by the concerned District Forest Officer. If the User Agency fails to comply with the conditions stipulated in Stage-I approval within stipulated time, for further extension they should approach MoEF&CC, GoI.
8. The User Agency shall agree, bind and declare that the forest department shall fell all standing trees / translocate trees, if any in the forest area being diverted for the project by the forest department itself and the user agency shall undertake not to touch or fell such trees in any manner.
9. The works should be carried out without any scope for violations under various rules and guidelines envisaged under Forest (Conservation) Act, 1980 and Wildlife (Protection) Act, 1972 and other relevant guidelines and Rules in force.
10. The demarcation of boundary pillars should be carried out and the land should be handed over only after completion of constructions of boundary pillars.
11. Any other conditions imposed by the concerned District Forest Officer/Chief Conservator of Forests during execution of work in the interest of protection of Forests shall be carried out at the project cost.

The District Forest Officer, Kamareddy is requested to enter into agreement with User Agency for working permission and permitted to take up construction of boundary pillars / translocation of trees from the amount deposited in the CA-PD account of DFO/FDO soon after entering into agreement for working permission. The works shall be included in APO **2023-24** for CA-PD account and should be reported in MPR of CA-PD account.

I/149933/2023

Signed by Rakesh Mohan

Dobriyal

Date: 04-05-2023 16:13:40

Reason: Approved

Principal Chief Conservator Of Forests

Prl. Chief Conservator of Forests
& (Head of Forest Force)(FAC)

To,

The District Forest Officer, Kamareddy.

Copy to the Conservator of Forests, Rajanna Circle, Siddipet for information and necessary action.

Copy to the EE, R&B Division, Kamareddy for information and necessary action.

Copy to the District Collector, Kamareddy for information.

Government of Telangana
Forest Department

From
Smt.Boga Nikitha, IFS,
District Forest Officer,
Kamareddy.

To
The Chief Conservator of Forests ,
Rajanna Circle,
Siddipet.

Rc. No.1087/2020/D2, dated: 10/04/2023.

Sir,

Sub: TS - Forest Department – F(C) Act, 1980 - Diversion of 4.7231 Ha of forest land in Kamareddy Forest Division for improvements to Banswada-Uppalwai road from km 17/080 to 18/278 & 22/180 to 23/042 in Kamareddy District in favour of Executive Engineer, (R&B) Division, Kamareddy - Stage – I (in- Principle) approval accorded – Submission of **Compliance report – Submitted** – Reg.

- Ref: 1) AIGF(C), GoI, MoEF&CC, IRO, Hyderabad F.No.4-TSB238/2022-HYD/701, Dtd: 12.09.2022.
2) PCCF, TS, Hyd Rc.No.FC1/FC03/45/2022 (13418/2018/FCA-1), Dtd: 13.09.2022.
3) CCF, RC, SDPT c.No.1495/2021/D1/M2, dtd: 22.11.2022.
4) This Office Rc.No.1087/2020/D2, Dtd: 23.11.2022.
5) EE, (R&B), Kamareddy Lr.No.DB/HD/R&B/BU road 17-19 estimates/Forest payment/2022-23, dtd: 09.03.2023.
6) This Office Rc.No.1087/2020/D2, dtd: 04.04.2023.
7) FDO, BNS Rc.No.01/2019/B3, Dtd: 06.04.2023.

With reference to the subject cited above, the Executive Engineer, (R&B) Division, Kamareddy vide reference 5th cited above has submitted the compliance report for Diversion of 4.7231 Ha of forest land in Kamareddy Division for improvements to Banswada-Uppalwai road from km 17/080 to 18/278 & 22/180 to 23/042 in Kamareddy District in favour of Executive Engineer, (R&B) Division, Kamareddy as per the conditions stipulated in reference 1st cited above, as below:

Sl.No 1	Description of the condition 2	Compliance 3
1	Legal status of the forest land shall remain unchanged	Will be complied with. An undertaking is submitted.
2	Forest land will be handed over only after required non-forest land for the project is handed over by the user agency.	Compensatory afforestation land was handed over to Forest Department to the extent 4.731 Ha non-forest land identified in Sy.No.316/1, Village: Konapur, Mandal: Bibipet, Kamareddy District.
3	Demarcation of the proposed forest area to be diverted shall be carried out by erecting 4 feet high cement concrete pillars duly numbered at an interval of 20 meters by the User Agency prior to execution of work in consultation with the DFO/DCF concerned.	The Sum of Rs.21,83,400.00 (Rupees Twenty one lakhs eighty three thousand four hundred) only paid to the Forest Divisional Officer, Banswada towards construction of boundary pillars. Further the Forest Divisional Officer, Banswada vide reference 7 th cited above has submitted that, the construction of Boundary Pillars work has not been taken up due to pending of working permission for the said proposal.
4(a)	COMPENSATORY AFFORESTATION: Compensatory afforestation shall be taken up by the forest department over 4.731 Ha non-forest land identified in Sy.No.316/1, Village-Konapur, Mandal-Bibipet, District-Kamareddy and 10 Ha Degraded Forest Land identified in Comaprtment No.257, RF-Hajipur, Beat-Konapur, Section-Rampur, Range-Banswada, at the cost of the user agency. A mixture of local indigenous forestry species shall be planted and monoculture of any species may be avoided.	The Sum of Rs.2,57,06,931.00 (Rupees Two crores fifty seven lakhs six thousand nine hundred and thirty one) only paid to the Telangana Compensatory afforestation funds (CAF)/Telangana State Compensatory Afforestation Fund Management and Planning Authority, New Delhi towards CA Scheme.
4(b)	The non-forest land proposed for CA shall be transferred and mutated in the name of Forest Department and notified as RF/PF.	Complied.



1962178/2023/ADMIN SECTION-PCCF

	A copy of the original notification declaring the non-forest land under Section 4 or Section 29 of the Indian Forest Act, 1927, or under the relevant section of the State Forest Act as the case may be, shall be submitted by the State Government.	
4(c)	The cost of compensatory afforestation at the prevailing wage rates as per compensatory afforestation scheme and the cost of survey, demarcation and erection of permanent pillars if required on the CA land shall be deposited in advance with the Forest Department by the project authority. The CA will be maintained for 10 years. The scheme may include appropriate provision for anticipated cost increase for works scheduled for subsequent years.	Will be complied with.
5(a)	<u>NPV:</u> The State Government shall charge the Net Present Value (NPV) for the 4.7231 Ha Forest area to be diverted under this proposal from the User Agency as per the orders of the Hon'ble Supreme Court of India dated 30/10/2002, 01/08/2003, 28/03/2008, 24/04/2008 and 09/05/2008 in IA No. 566 in WP (C) No. 202/1995 and as per the guidelines issued by the Ministry vide letters No.5-3/1998-FC(Pt.II) dated 18.09.2003, as well as letter No. 5-2/2006-FC dated 03.10.2006 and 5-3/2007-FC dated 05.02.2009 in this regard.	Complied. The Sum of Rs.21,83,400.00 (Rupees Twenty one lakhs eighty three thousand four hundred) only paid to the Forest Divisional Officer, Banswada.
5(b)	Additional amount of NPV of the diverted forest land, if any, becoming due after finalization of the same by Hon'ble Supreme Court of India on receipt of the report from the Expert committee, shall be charged by the State Government from the User Agency. The User Agency shall furnish an undertaking to this effect	Will be complied with. An undertaking is submitted.
6	User agency shall restrict the felling of trees to the minimum number in the diverted forest land and the trees shall be felled under the strict supervision of the State Forest Department and the cost of felling of trees shall be deposited by the User Agency with the State Forest Department.	Will be complied with.
7	All the funds received from the user agency under the project shall be transferred/ deposited to CAMPA fund only through e-portal (https://parivesh.nic.in)	The Sum of Rs.2,57,06,931.00 (Rupees Two crores fifty seven lakhs six thousand nine hundred and thirty one) only paid to the Telangana Compensatory afforestation funds (CAF)/Telangana State Compensatory Afforestation Fund Management and Planning Authority, New Delhi towards CA Scheme.
8	The complete compliance of the FRA, 2006 shall be ensured by way of prescribed certificate from the concerned District Collector.	Complied. The District Collector, Kamareddy has submitted form-I.
9	User Agency shall raise strip plantation on both sides and central verge of the road as per the IRC norms.	Will be complied with.
10	Speed regulating signage/ speed breakers shall be erected along the road at regular intervals in the Protected Areas/Forest	Will be complied with.

1962178/2023/ADMIN SECTION-PCCF

	Areas.	
11	User agency shall obtain Environmental Clearance as per the provisions of the Environmental (Protection) Act, 1986, if applicable.	Will be complied with.
12	The layout plan of the proposal shall not be changed without prior approval of the Central Government.	Will be complied with.
13	No labour camp shall be established on the forest land.	Will be complied with. An undertaking is submitted.
14	Sufficient fire wood, preferably alternate fuel, shall be provided by the User Agency to the labourer after purchasing the same from the State Forest Department or the Forest Development Corporation or any other legal source of alternate fuel.	Will be complied with.
15	No additional or new path shall be constructed inside the forest area for the transportation of construction materials for execution of the project work.	Will be complied with.
16	The forest land shall not be used for any purpose other than that specified in the project proposal.	Will be complied with. An undertaking is submitted.
17	The forest land proposed for diversion shall under no circumstances be transferred to any other agencies, department or person without prior approval of Govt. of India.	Will be complied with. An undertaking is submitted.
18	Violation of any of these conditions will amount to violation of Forest (Conservation) Act, 1980 and action would be taken as per the MoEF&CC Guidelines.	Will be complied with.
19	Any other condition that the Ministry of Environment, Forests & Climate Change may stipulate from time to time in the interest of conservation, protection and development of forests & wildlife.	Will be complied with. An undertaking is submitted.
20	The compliance report shall be uploaded on e-portal (http://parivesh.nic.in/)	Will be complied with.

Further, it is submitted that the Stage-I clearance has been published by the User agency in Telugu daily Newspaper. (Copy Enclosed).

Therefore, the Chief Conservator of Forests, Rajanna Circle, Siddipet is requested to kindly forward the condition wise compliance report along with enclosures to the Principal Chief Conservator of Forests (HoFF), Telangana State, Hyderabad to obtain final (Stage-II) approval under Section (2) of Forest (Conservation) Act, 1980 and communicate the orders in the matter for further necessary action.


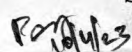
This is submitted for kind information and necessary action.

Yours Faithfully,
Sd/-
District Forest Officer,
Kamareddy.

✓ Copy submitted to the Prl.Chief Conservator of Forests, (HoFF), TS, Aranya Bhavan, Hyderabad for favour of kind information and necessary action.

Copy to the Forest Divisional Officers, Kamareddy & Banswada for information and necessary action and for compliance of above conditions and to submit their compliance report without fail.

Sd/-
District Forest Officer,
Kamareddy.

//T.C.B. 
Sd/-
Superintendent.


Forest (Conservation) Act, 1980 - Diversion of 4.731 ha of Forest land in Kamareddy forest Division for improvements in Salis road Uppalwai road from km 17/080 to 18/278 & 22/180 to 23/042 in Kamareddy district in favour of EE(R&B) Division: Kamareddy- Submission of compliance report for granting of final approval in Stage-II

C.NO.	Description of the Condition	Compliance
(1)	Legal status of the diverted forest land shall remain unchanged.	Will be complied with. An undertaking is submitted.
(2)	Forest land shall be handed over only after required non-Forest land for the project is handed over by the user agency.	Compensatory afforestation land will be handed over to Forest Department to the extent 4.731 ha non-forest land identified in Sy. No 316/2, Village: Konapur, Mandal: Bibipet, Kamareddy District.
	Demarcation of the proposed forest area to be diverted shall be carried out by erecting 4 feet high cement concrete pillars duly numbered at an interval of 20 meters by the User Agency prior to execution of work in consultation with the DF()/DCF concerned.	The sum of Rs 21,85,400 i.e. Twenty one lakhs Eighty five thousands, four hundred only paid to Forest Divisional officer Banswada towards construction of boundary pillars.
(1)	Compensatory afforestation shall be carried out by the Forest Department over 4.731 ha non-forest land identified in Sy. No 316/1, Village: Konapur, Mandal: Bibipet, District: Kamareddy and 10 ha Degraded Forest Land identified in Compartment No.257, RF-Hajipur, Beat-Konapur, Section- Ranipur, Range: Banswada, at the cost of the user agency. A mixture of local indigenous forestry species shall be planted and monoculture of any species may be avoided.	The sum of Rs 2,57,06,924 i.e. Rupees Two crores fifty seven lakhs six thousands nine hundred and twenty four only paid to the Compensatory afforestation fund (CAF)/ Telangana State compensatory afforestation fund management and planning authority New Delhi towards CA scheme.

	<p>a) The non-forest land proposed for CA shall be transferred and mutated in the name of Forest Department and notified as RF/PF. A copy of the original notification declaring the non-forest land under Section 4 or Section 29 of the Indian Forest Act, 1927, or under the relevant section of the State Forest Act as the case may be, shall be submitted by the State Government.</p>	Complied.
	<p>c) The cost of compensatory afforestation at the prevailing wage rates as per compensatory afforestation scheme and the cost of survey, demarcation and erection of permanent pillars if required on the CA land shall be deposited in advance with the Forest Department by the project authority. The CA will be maintained for 10 years. The scheme may include appropriate provision for anticipated cost increase for works scheduled for subsequent years.</p>	Will be complied with.
(5)	<p>NPV: a) The State Government shall charge the Net Present Value (NPV) for 4.7231 ha forest area to be diverted under this proposal from the User Agency as per the orders of the Hon'ble Supreme Court of India dated 30/10/2002, 01/08/2003, 28/03/2008, 24/04/2008 and 09/05/2008 in IA No. 566 in WP (C) No. 202/1995 and as per the guidelines issued by the Ministry vide letters No. 5-1/1998-FC (Pt.II) dated 18/09/2003, as well as letter No. 5-2/2006-FC dated 03/10/2006 and 5-3/2007-FC dated 05/02/2009 in this regard.</p>	Complied. The sum of Rs. 21,83,400.00 (Rupees Twenty one lakhs, Eighty three thousands, four hundred only) paid to Forest Divisional officer, Banswada.
	<p>b) Additional amount of the NPV of the diverted forest land, if any, becoming due after finalization of the same by the Hon'ble Supreme Court of India on receipt of the report from the Expert Committee, shall be charged by the State Government from the User Agency. The User Agency shall furnish an undertaking to this effect.</p>	Will be complied with. An undertaking is submitted.

(6)	User agency shall restrict the felling of trees to minimum number in the diverted forest land and the trees shall be 1011ed under the strict supervision of the State Forest Department and the cost of felling of trees shall be deposited by the User Agency with the State Forest Department.	Will be complied with.
(7)	All the funds received from the user agency under the project shall be transferred/ deposited to CAMPA fund only through e-portal https://parivesh.lic.in/ .	The sum of Rs. 2,57,06,931.00 (Rupees Two crores ,fifty seven lakhs , six thousands, nine hundred and thirty one only) paid to Telangana Compensatory afforestation funds (CAF)/ Telangana State compensatory afforestation fund management and planning authority New Delhi.
(8)	The complete compliance of the FRA, 2006 shall be ensured by way of prescribed certificate from the concerned District Collector.	Complied. The District Collector, Kamareddy has submitted form-I.
(9)	User agency shall raise strip plantation on both sides and central verge of the road as per the IRC norms.	Will be complied with.
(10)	Speed regulating signage [speed breakers shall be erected along the road at regular intervals in the Protected Areas/ Forest Areas.	Will be complied with.
(11)	User Agency shall obtain Environmental Clearance as per the provisions of the Environmental (Protection) Act, 1986, if applicable.	Will be complied with.

(12)	The layout plan or the proposal shall not be changed without prior approval of Central Government.	Will be complied with.
(13)	No labour camp shall be established on the forest land.	Will be complied with. An undertaking is submitted.
(14)	Sufficient firewood, preferably alternate fuel, shall be provided by the User Agency to the labourer after purchasing the same from the State Forest Department or the Forest Development Corporation or any other legal source of alternate fuel.	Will be complied with.
(15)	No additional or new path shall be constructed inside the forest area for transportation of construction materials for execution of the project work.	Will be complied with.
(16)	The forest land shall not be used for any purpose other than that specified in the project proposal.	Will be complied with. An undertaking is submitted.
(17)	The forest land proposed to be diverted shall under no circumstances be transferred to any other agencies, department or person without prior approval of Govt. of India.	Will be complied with. An undertaking is submitted.

(18)	Violation or any of these conditions will amount to violation of Forest (Conservation) Act, 1980 and action would be taken as per the MoEF&CC Guidelines.	Will be complied with.
(19)	Any other condition that the Ministry of Environment, Forests & Climate Change may stipulate from time to time in the interest of conservation, protection and development of forests & wildlife.	Will be complied with. An undertaking is submitted.
(20)	The compliance report shall be uploaded on e-portal (https://parivesh.nic.in).	Will be complied with.

[Signature]
A. K. Reddy

[Signature]
06/03/23

Dy. EXECUTIVE ENGINEER

P.W.D. (R&B) Sub-Division

YELLAREDDY

[Signature]
8.3.23

Executive Engineer,

(R&B) Division: Kamareddy

Undertaking in Condition

I hereby undertake and confirm that, the legal status of the diverted forest land will remain unchanged in Diversion of 4.7231 Ha of Forest land in Kamareddy forest Division for improvements to Banswada oppaiwai road from km 17/080- to 18/278 & 22/180 to 23/042 in Kamareddy district in favour of EE(R&B) Division: Kamareddy in favour of EE(R&B) Division: Kamareddy

Signature
At (R&B) Division

M. Narayan
03/03/2023
Dy. EXECUTIVE ENGINEER
P.W.D. (R&B) Sub-Division
YEELAREDDY

Signature
8323

Executive Engineer
(R&B) Division Kamareddy

Undertaking to pay additional amount of Net Present Value (NPV) conditions
1.2.2.

I hereby undertake to pay the additional amount of Net Present Value (NPV) of the diverted forest land if any, becoming due after revision of the same by the Hon'ble Supreme Court of India in future.

I also hereby undertake to pay the differential NPV amount, if any, due to escalation or revision of NPV, as and when demanded by the Forest Department in respect of Diversion of 4.7231 Ha of Forest land in Kamareddy forest Division for Improvements to Banswada Uppalwai road from km 17/080 to 18/278 & 22/180 to 23/042 in Kamareddy district in favour of EE(R&B) Division: Kamareddy in favour of EE(R&B) Division: Kamareddy.

[Signature]
 H. Narayan

H. Narayan
 03/03/2023
EXECUTIVE ENGINEER
P.W.D. (R&B) Sub-Division
YELLAREDDY

[Signature]
 Executive Engineer
 (R&B) Division Kamareddy

Undertaking to Condition-102

Whereby undertake to ensure minimal disturbance by creating labour camps outside the forest area as far as possible and it will be the responsibility of the contractor that the labours & staff engaged in execution of work do not destroy nearby forest flora & fauna in respect Diversion of 4.7231 Ha. of Forest land in Kamareddy forest Division for Improvements to Banswada Uppalwai road from km 17/080- to 18/278 & 22/180 to 23/042 in Kamareddy district in favour of EE(R&B) Division: Kamareddy in favour of EE(R&B) Division: Kamareddy.

[Signature]
AC-126/Kamareddy

M. Narayan
03/03/2023
JY. EXECUTIVE ENGINEER
P.W.D. (R&B) Sub-Division
YELLAREDDY

[Signature] 8-323
Executive Engineer
(R&B) Division Kamareddy

ereby undertake to the forest land to be diverted shall under no circumstances be used for any purpose other than that specified in the project proposal without prior approval of the Government in respect Diversion of 4.7231 Ha of Forest land in Kamareddy forest Division for improvements to Banswada Uppaiwar road from N. 17/080- to 18/278 & 22/180 to 23/042 in Kamareddy district in favour of EE(R&B) Division: Kamareddy in favour of EE(R&B) Division: Kamareddy.

[Signature]
A.P. Reddy

[Signature] 03/03/2023
Dy. EXECUTIVE ENGINEER
P.W.D. (R&B) Sub-Division
YELLAREDDY

[Signature] 03/03/2023
Executive Engineer
(R&B) Division Kamareddy

Undertaking to condition (17)

herby undertake to the forest land to be diverted shall under no circumstances be transferred to any other agency, department or person without prior approval of the Government in respect Diversion of 1722* Ha of Forest land in Kamareddy forest Division for Improvements to Banswada Uppalwai road from km 17/080- to 18/278 & 22/180 to 23/042 in Kamareddy district in favour of EE(R&B) Division: Kamareddy in favour of EE(R&B) Division: Kamareddy.

[Signature]
A.P. P. P. P.

P. Narayan
03/07/2023
Dy. EXECUTIVE ENGINEER
P.W.D. (R&B) Sub-Division
YELLAREDDY

[Signature]
8/2/23
Executive Engineer
(R&B) Division Kamareddy

Subject: Road to condition (19)

whereby undertake that the Forest department may impose from time to time other conditions in the interest of conservation, protection and /or development of forests. in respect Diversion of 4.7231 Ha of Forest land in Kamareddy fores. Division for improvements to Banawade Uppalwai road from km 17/080- to 18/273 & 22/180 to 23/042 in Kamareddy district in favour of EE(R&B) Division: Kamareddy in favour of EE(R&B) Division: Kamareddy

[Signature]
12/03/2023

M. Narayan
03/03/2023
Jy. EXECUTIVE ENGINEER
P.W.D. (R&B) Sub-Division
YELLAREDDY

[Signature]
03/03/2023
Executive Engineer
(R&B) Division Kamareddy

AGENCY COPY

यूनियन बैंक Union Bank of India

NEFT / RTGS CHALLAN for CAMPA Funds

Date : 24-02-2023

Agency Name.	ROADS AND BUILDINGS DEPARTMENT
Application No.	6137010326
MoEF/SG File No.	4-TSB238/2022-HYD
Location.	Telangana
Address.	O/o Superintending Engineer, R & B Circle, Nizamabad Nizamabad
Amount(In Rs)	25706931/-

Amount In Words : Two Crore Fifty-Seven Lakh Six Thousand Nine Hundred and Thirty-One Rupees Only

NEFT/RTGS to be made as per following details;

Beneficiary Name:	Telangana CAMPA
IFSC Code:	UBIN0996335
Pay to Account No.	155706137010326 Valid only for this challan amount.
Bank Name & Address:	Union Bank Of India FCS Centre, 21/1, III Floor, Jalitta Towers, Mission Road, Bengaluru-560027

• This Challan is strictly to be used for making payment to CAMPA by NEFT/RTGS only.

BANK COPY

यूनियन बैंक Union Bank of India

NEFT / RTGS CHALLAN for CAMPA Funds

Date : 24-02-2023

Agency Name.	ROADS AND BUILDINGS DEPARTMENT
Application No.	6137010326
MoEF/SG File No.	4-TSB238/2022-HYD
Location.	Telangana
Address:	O/o Superintending Engineer, R & B Circle, Nizamabad Nizamabad
Amount(In Rs)	25706931/-

Amount In Words : Two Crore Fifty-Seven Lakh Six Thousand Nine Hundred and Thirty-One Rupees Only

NEFT/RTGS to be made as per following details;

Beneficiary Name:	Telangana CAMPA
IFSC Code:	UBIN0996335
Pay to Account No.	155706137010326 Valid only for this challan amount.
Bank Name & Address:	Union Bank Of India FCS Centre, 21/1, III Floor, Jalitta Towers, Mission Road, Bengaluru-560027

• This Challan is strictly to be used for making payment to CAMPA by NEFT/RTGS only.

Note: After making the required payment through challan, if the payment status has not been updated even after 7 working days, then kindly mail a copy of your challan with transaction date and reference Id to Email: fsblr@unionbankofindia.bank, opurse@unionbankofindia.bank, ubln0903710@unionbankofindia.bank



Scanned with OKEN Scanner

278/Y/2020-21

Independent Engineer - Civil

MEASUREMENT BOOK

- 001 -

NAME :

Executive Engineer
(R&B) Division Kamalapur.

ADDRESS :

PUBLISHERS

Ph: 162-223116, 1587

SREE LALITHA ENTERPRISES

SUPPLIERS: PRINTED REGISTERS, FORMS AND
COMPUTER STATIONERY AND GENERAL

H.NO. 10-4-1745, VARNI ROAD, ANAND NAGAR CO. ONY, NIZAMABAD - 501 001

MEASUREMENT BOOK

Name of Contractor or Agency by which executed:

[illegible]

N.W.: Improvements to Bensons-a-jiffy and John's
2310 (2 wired - best results) to converted Dinos, 1110 to 11300 of 22/15/70.

MEASUREMENT BOOK

L.F. No. 83

Lalitha & Co. Nzb.

Mandal-

Name of work:

[illegible]

MEASUREMENT BOOK

L.F. No. 83

Lalitha & Co. Nzb.

Mandal-

Name of work:

[illegible]

MEASUREMENT BOOK

Date	Name of Contractor or Agency by which executed
	Forest Division

[illegible]

Executive Engineer
Revenue Division, Kanur

MEASUREMENT BOOK

Name of Contractor or Agency by which executed:

[illegible]

MEASUREMENT BOOK

Mandarin version: 2352855317
Name of work: 2352855317

Larimer & Co. Ltd.

Name of work: 235285537

[illegible]

Asst. Pay & Accounts Officer
Finance (W&A) Dept. Karnataka

Blank lined area for notes or additional information.

MEASUREMENT BOOK

Executive Engineer
(R&B) Division, Kamareddy.

NAME :

ADDRESS :

PRINTED REGISTERS

Ph 06-152-22 19, 2

SREE LALITHA ENTERPRISES

SUPPLIERS : PRINTED REGISTERS, FORMS AND
COMPUTER STATIONERY AND GENETAL

H.NO. 10-4-17/5, VARNI ROAD, ANAND NAGAR COLONY, HIZADABAD / 1-503 001

U.N.: Improvements to Banskowach - Uppulac road - from Km 1710 to 1916w & 221150 to 2310 covered forest stretches to Kanarady District.

L.F. No. 83

Lalitha & Co. Nzb.

Wandel:

Name of work-

[illegible]

Name of Contractor or Agency by which executed

[illegible]

2352667931 05.11.23.

L.F. No. 63

Lalitha & Co. Nzb.

MEASUREMENT BOOK:

Handel: 235242931

Name of work:

[illegible]

MEASUREMENT BOOK

Name of Contractor or Agency by which executed:

[illegible]



ప్రేక్షకుల పాల్గొంటున్న ఈ కార్యక్రమం సామాజిక అభివృద్ధి కోసం ఉద్దేశించబడింది. దీని ద్వారా ప్రజలకు అవగాహన పెంచుకోవడం మరియు సామాజిక సేవల గురించి తెలుసుకోవడం ఉద్దేశం. ప్రజల సమస్యలను పరిష్కరించడానికి ప్రభుత్వం చేస్తున్న ప్రయత్నాలను తెలియజేయడం మరియు ప్రజల సేవలను మెరుగ్గా చేయడానికి ప్రభుత్వం చేస్తున్న ప్రయత్నాలను తెలియజేయడం. ప్రజల సమస్యలను పరిష్కరించడానికి ప్రభుత్వం చేస్తున్న ప్రయత్నాలను తెలియజేయడం మరియు ప్రజల సేవలను మెరుగ్గా చేయడానికి ప్రభుత్వం చేస్తున్న ప్రయత్నాలను తెలియజేయడం.

రోడ్డు మరియు భవనాల శాఖ

ప్రకటన

దీనివల్ల ఉదహరించిన రిఫరెన్స్ ప్రకారం కామరెడ్డి గారి ఉపబిల్డ్ 22 (ఆర్డర్) పేరున కామరెడ్డి తిల్లాలో డి.నం 17/080 నుండి 19/278 మొదలయ్యే 22/180 నుండి 23/042 వరకు బాధ్యువాడ ఉపబిల్డ్ రోడ్డు అభివృద్ధి కోసం కామరెడ్డి రిఫరెన్స్ ఉపబిల్డ్లో రిఫరెన్స్ డి.నం 17281 హెచ్చార్ల వరకు ముగింపు యొక్క స్టేజ్-1 ప్రస్తుతం ద్వారా.

1. పిచ్చావరం మండ్రెత్త శాఖ, అంబే హతావరం మార్పు, డి.నం. 4 TSB238/2022-HYD/701, తేదీ 12.09.2022

తదుపరి వివరాలకు వెబ్సైట్ <https://parivash.nic.in> ద్వారా చూడండి.

సం/-, ఎగ్జిక్యూటివ్ ఇంజనీర్

DIFR FONG 3736 -DP/C/ADVT/1.2022-2023 తేదీ: 04-03-2023

FORM-I
(for linear projects)

GOVERNMENT OF TELANGANA
OFFICE OF THE DISTRICT COLLECTOR, KAMAREDDY

No. E1 / 110 / 2019.

Dated : 23.11.2019.

TO WHOM SO EVER IT MAY CONCERN

In compliance of the Ministry of Environment and Forests (FC Division), Government of India's letter.No.11-9/98-FC (Pt.) dated 3rd August, 2009 wherein the MoEF issued guidelines on submission of evidences for having initiated and completed the process of settlement of rights under the Scheduled Tribes and Other Traditional Forest Dwellers (Recognition of Forest Right) Act, 2006 on the forest land proposed to be diverted for non-forest purposes read with MoEF's letter dated 5th February 2013 wherein MoEF issued certain relaxation in respect of linear projects, it is certified that 4.7231 Hectares of forest land proposed to be diverted in favour of Executive Engineer (R&B), Division Kamareddy for road work "Improvements of Banswada - Uppalwai road from Km 17 / 080 to 18 / 278 & 22 / 180 to 23 / 042 in single lane BT Road, passing through the limits of Pothangal Kalan (V) and Medipalli (V) Grampanchayat jurisdiction of Gandhari Mandal of Kamareddy District.

It is further certified that :

- The complete process for identification and settlement of rights under the FRA has been carried out of the entire 4.7231 hectares of forest area proposed for diversion. A copy of records of all consultations and meetings of the Forest Rights Committee(s) and Grama Sabha(s), Sub-Division Level Committee(s) and the District Level Committee are enclosed as annexure I To III annexure.
- The diversion of forest land for facilities managed by the Government as required under section 3 (2) of the FRA have been completed and the Grama Sabhas have given their consent to it;
- The proposal does not involve recognized right of Primitive Tribal Groups and Pre-agricultural communities.

Encl : As above.

Collector & District Magistrate,
Kamareddy.

Executive Engineer
(R&B) Division, Kamareddy.

**MINUTES OF THE DIST. LEVEL RoFR MEETING HELD ON 15.11.2019 AT 4.00 P.M. IN
THE CHAMBERS OF THE COLLECTOR & DIST. MAGISTRATE KAMAREDDY.**

Dt: 19.11.2019

No: E1 / 110 / 2019.

At the outset, the Dist. Collector Kamareddy has reviewed the proposals submitted by Revenue Divisional Officer Yellareddy for obtaining Forest clearance under RoFR Act Conservation Act, 1980 for the purpose of Diversion for 4.723 Ha, of Forest land for forest Division for the approach road work" Improvements of Banswada – Uppalwai road from Km 17 / 080 to 18 / 278 & 22 / 180 to 23 / 042 in single lane BT Raod to an extent of 4.7231Ha is passing through the limits of Pothangal Kalan (V) and Medipalli (V) Grampanchayath jurisdiction of Gandhari Mandal of Kamareddy District- based on the requisition of the Executive Engineer, R&B, Kamareddy Division.

2. The Revenue Divisional Officer Yellareddy has explained the committee that, a Grama Sabha meeting was conducted in Grampanchayath, Medipalli (V) on 16.09.2019 and in Grampanchayath, Pothangal Kalan (V) on 19.09.2019 of Gandhari Mandal and have passed resolution to that effect, i.e., for diversion of 4.7231Ha of forest land, for the purpose of approach road work" Improvements of Banswada – Uppalwai road from Km 17 / 080 to 18 / 278 & 22 / 180 to 23 / 042 in single lane BT Raod passing through the limits of Pothangal Kalan (V) and Medipalli (V) Grampanchayath jurisdiction of Gandhari Mandal of Kamareddy District.

2.1. The RDO Yellareddy has informed the committee that, the Sub Divisional Level RoFR Committee meeting of Yellareddy Division has been conducted on 15.11.2019 at 3.00 PM, with MPP, Gandhari (M), ZPTC, Gandhari (M), Dist. Tribal Development Officer, Kamareddy, Sarpanch Medipalli (V), Sarpanch Pothangal Kalan (V), Forest Divisional Officer, Kamareddy, and the committee has unanimously resolved to divert forest land to an extent of 4.7231 Ha, for road work" Improvements of Banswada – Uppalwai road from Km 17 / 080 to 18 / 278 & 22 / 180 to 23 / 042 in single lane BT Raod, passing through the limits of Pothangal Kalan (V) and Medipalli (V) Grampanchayath jurisdiction of Gandhari Mandal of Kamareddy District, and the same are recorded in minutes of meeting.

Contd..2nd..Page

:: 02 ::

3. Based on the resolution passed in Sub Divisional RoFR Committee, Yellareddy meeting on 16.11.2019, Grampanchayat Pothangal Kalan(V), Grampanchayat Medipalli (V), the Collector & District Magistrate, Kamareddy has agreed for issue of Form-I Certificate to the above said forest lands in favour of the Executive Engineer, R&B, Kamareddy Division for the above said purpose as desired.
4. The meeting is concluded with the above said conclusions / resolutions.

Sd/-
COLLECTOR & DIST. MAGISTRATE.
KAMAREDDY.

To,
The Executive Engineer, R&B, Kamareddy Division.
Copy to ;
The Dist. Forest Officer, Kamareddy for n/a.
The Revenue Divisional Officer, Yellareddy for n/a.
The Dist. Tribal Development Officer, Kamareddy for n/a.
Copy to CC to Collector / Joint Collector, Kamareddy.
Copy to stock file.

LIST OF THE OFFICIALS WHO HAVE ATTENDED DIST. LEVEL RoFR MEETING HELD ON
16.11.2019 AT 4.00 P.M. IN THE CHAMBERS OF THE DIST. COLLECTOR, KAMAREDDY.

SARVASRI :

1. P. Sagar, Forest Divisional Officer, Banswada.
2. Devendar Reddy . Revenue Divisional Officer, Yellareddy.
3. Amboji, Dist. Tribal Development Officer, Kamareddy.
4. C Mahendar , the Executive Engineer, R&B, Kamareddy Division

// Attested //

Superintendent
Collectorate, Kamareddy.

Executive Engineer
R&B Division, Kamareddy.

Secretary
ACCRS/2023/11/1

OFFICIALS

ATTENDANCE SHEET

District Level KRR Meeting held on Dec 11 2019

Sl No	Name of the Officer	Designation	Mobile No	Sign
1	S. P. Chaturvedi	DD. Prd	94420 22 595	[Signature]
2	C. M. Maheshwari	E.E (REA)	9490818935	[Signature]
3	D. A. Venigopal	EE (PR)	9509990110	[Signature]
4	P. S. Sagar	DDO, B/S	94408 10593	[Signature]
5	K. L. Prasad	DDO, PM	94408 249 700	[Signature]
6	K. L. Prasad	DDO, PM	79011 320 69	[Signature]
7	S. Anand	DDO	939824358	[Signature]
8	V. J. Javankar	DDO, TLE	94420 22 595	[Signature]
9				
10				
11				
12				
13				
14				
15				
16				
17				
18				
19				
20				
21				
22				
23				

GOVERNMENT OF TELANGANA

Dated: 16-11-2019

No.B/258/2019.

From:
Sri. V. Devender Reddy, M.A.,
Revenue Divisional Officer,
Yellareddy.

To:
The Collector & Dist. Magistrate,
Kamareddy.

Sir,

Sub:- RoFR Act - Diversion of 4.7231 Ha of Forest land in Kamareddy Forest Division for the work Improvement of Banswada-Uppalwai Road - From KM 17/080 to 23/042 - Request for issue of instructions to conduct Grama Sabha at Mandal level - Divisional level RoFR meeting conducted - Minutes submitted - Reg.

Ref:- 1)Collector & Dist.Magistrate Kamareddy Lr.No.E1/110/2019, dt.17-05-2019.
2)Tahsildar, Gandhari Lr.No.B/258/2019, dt.21-09-2019.

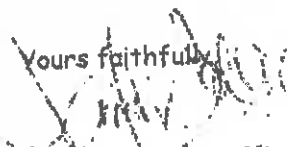
.....

Kind attention is invited to the reference Ist cited and submit that vide reference 2nd cited, the Tahsildar, Gandhari has submitted the resolutions of the Gram Panchayaths, Pothangal Kalan and Medpally in which the Gram Panchayaths have given No Objection for diversion of the Forest lands for Improvement of Banswada-Uppalwai Road - From KM 17/080 to 23/042. Copies of the Tahsildar, Gandhari reference alongwith its enclosures are submitted herewith.

Further it is submitted that Divisional level RoFR committee meeting was conducted on 15-11-2019 at RDOs Office and the minutes of the meeting are submitted herewith for kind perusal.

This is for favour of kind information.

Encl: (As above)

Yours faithfully,

Revenue Divisional Officer,
Yellareddy.

Copy to the Tahsildar, Gandhari.

MINUTES OF THE SUB-DIVISIONAL LEVEL COMMITTEE MEETING ON RAFA
OF YELLAREDDY REVENUE DIVISION.

The Sub-Divisional Level Committee meeting held on 15-11-2018 at 3-00 PM in the chambers of Revenue Divisional Officer, Yellareddy under the chairmanship of Revenue Divisional Officer, Yellareddy.

MEMBERS PRESENT:

1. Divisional Forest Officer, Kamareddy.
2. Assistant Tribal Welfare Officer, Kamareddy.
3. MPP Gandhari Mandal.
4. ZPTC Gandhari Mandal
5. Sarpanch, Pothangal Kalan Gram Panchayath.
6. Sarpanch, Medipally Gram Panchayath
7. MPTC

The details of the Forest lands required for approach road Banswada-Uppalwai road from KM 17.080 to 18/278 & 22/180 to 23/042 in single lane BT Road passing through the limits of Pothangal Kalan Gram Panchayath and Medpally Gram Panchayath jurisdiction from Forest lands.

It is unanimously resolved by the committee that there is no objection for diversion of forest land for approach road Banswada-Uppalwai road from KM 17.080 to 18/278 & 22/180 to 23/042 in single lane BT Road passing through the limits of Pothangal Kalan Gram Panchayath and Medpally Gram Panchayath jurisdiction from Forest lands, of Gandhari Mandal in Kamareddy District.

MPP Gandhari

ZPTC Gandhari

SARPANCH
Potangal Kalan

SARPANCH
Medipally

MPTC

ASST. TRIBAL WELFARE OFFICER
KAMAREDDY.

FOREST DIVINL. OFFICER
KAMAREDDY

REVENUE DIVISIONAL OFFICER,
YELLAREDDY

Executive Engineer
(R&B) Division, Kamareddy.

(AA)

GOVERNMENT OF TELANGANA
REVENUE DEPARTMENT

Date: 21.09.2019

Lr.No.B/258/2019

From,
Kum.S.Latha,
Tahsildar, Gandhari.
Sir.

To,
The Revenue Divisional Officer,
Yellareddy.

Sub: - FoFR Act - Diversion of 4,7231 Ha of Forest Land In Kamareddy Forest Division for the Work "Improvements of Banswada - Uppalwai Road From Km 17/080 to 23/042 - Requested to issue necessary instructions to the concerned Tahsildar & RDO for Conducting Gramasabha and area of 4, 7231 Ha of Non Forest Land for CA land Submitted - Report -

Reg:

- Ref: 1. The District Collector, Kamareddy Lr.No.E1/110/2019 Dt:17.05.2019.
2. The Revenue Divisional Officer Yellareddy Lr No B/258/2019 Dt:21/09/2019.

I invite kind attention to the subject and reference cited and submit that the Grama Sabha Conducted at Pothangal and Medipally Villages where the approach Banswada - Uppalwai Road from Km 17/080 to 18/278/ & 22/180 to 23/042 in single line BT Road passing through the Reserve Forest Area for formation of Forest land diversion for the said construction.

I therefore request kindly to recommend the proposal for taking further action in this matter under ROFR Act-2006.

The copy of the resolutions are submitted herewith for kind perusal.

Yours faithfully,

Tahsildar,
Gandhari.

Copy submitted to the District Collector & Dist. Magistrate, Kamareddy for favour of kind information.
Copy Submitted to the Executive Engineer (R&B) Division, Kamareddy for favour of kind information.

Resolutions : Gannam Panchayath, POTHANGAL KALAM
 గ్రామ పంచాయతీ కార్యాలయము, పోతంగల్ కలాం

Mandal : GANDHARI
 గ్రామం : గాంధారి

Dist. KAMAREDDY
 జిల్లా : కామారెడ్డి.



చర్చలు, తీర్మానాలు
 Discussions, Resolutions

సంఖ్య Serial No.	తేదీ Date	సభ్యుల పేరు : Name of the Members	హోదా Designation	ప్రస్తుత Present	అప్రస్తుత Absent
1		శ్రీ వడ్డ బాలారాజ్	నర్తంప్	హాజీరు	
2		శ్రీమతి నేనావత్ జ్యోతి	ఉపనర్తంప్	హాజీరు	
		శ్రీ రమణి అనిల్ రావు	1వ వార్డు సభ్యులు	"	
		శ్రీ శిరావేజ్ లావణ్య	2వ వార్డు సభ్యులు	"	
		శ్రీ గుర్రాచి సంజీవులు	3వ వార్డు సభ్యులు	"	
6		శ్రీమతి గొల్లపల్లి గంగామణి	4వ వార్డు సభ్యులు	"	
7		శ్రీమతి రూపకం పద్మిని	5వ వార్డు సభ్యులు	"	
		శ్రీమతి గైని గంగామణి	6వ వార్డు సభ్యులు	"	
9		శ్రీమతి బుద్ధి భూకేశ్	7వ వార్డు సభ్యులు	"	
10		శ్రీమతి బద్దల శ్యామల	8వ వార్డు సభ్యులు	"	
11		శ్రీ కాచివారి రమేష్	9వ వార్డు సభ్యులు	"	

శ్రీ వడ్డ బాలారాజ్
 గ్రామపంచాయతీ

నేటి రోజు అనగా తేది: 13-04-2023 గ్రామ పంచాయతీ
 శ్రీ వడ్డ బాలారాజ్ నర్తంప్ గారి అధ్యక్షతన గ్రామ పంచాయతీ
 గ్రామసభ సమావేశము జరిగి ఈ కింది తీర్మానాలు తీర్మాన
 అమలుచేయవలెను.

UPA SAIRPANCH
 GR POTHANGAL KALAM
 Dist. Kamareddy

SARPANCH
 GR POTHANGAL KALAM
 Dist. Kamareddy

Executive Engineer
 Kamareddy

అధ్యక్షులు

గ్రామ పంచాయతీ (గ్రామ సచివాలయం)

మొదటిసారి: గాంధారి, ఆదిత్య కాలనీ

అధ్యక్షులు
President, Panchayatగే.నా. :
Male :సభ్యుల పేర్లు
Name of Membersమూల
Designation :హాజరు/Present
గైరహాజరు
Absent

వెనీటి

16/01/2024

01/01

ఎజెండా:

అంశాలు:

ఈ బీజేపీ ఎన్నికల ముందు వద్ద సమావేశమయి

16/01/2024 తేదీన

ఈ కార్యక్రమం

అనుగుణంగా

ఈ కార్యక్రమం

అనుగుణంగా

అనుగుణంగా

అనుగుణంగా

అనుగుణంగా

అనుగుణంగా

అనుగుణంగా

అనుగుణంగా

అనుగుణంగా

Executive Engineer
Kannada Division, Karnataka

**GOVERNMENT OF TELANGANA
OFFICE OF THE TAHSILDAR :: BIBIPET**

No.B/96/2020

Dt:27.03.2020.

CERTIFICATE

It is ti certify that, an extent Ac.38.1150 gts in Sy no. 316/1 situated at Konapoor Village of Bibipet (M) Kamareddy District. is a Govt. Revenue Land (Charai) free from all encumbrance and there are encroachments. The said area is not assigned to any individual/Organisation the Roads and Buildings Department Telangana has informed that the office to allot an area to 13.8758 Hectors of non Forest Land for compensatory afforestation. In connection with diversion of Forest Land for Non Forestry propose. i.e for diversion of 13.8758 Hects. of Forest Land for constraction of Roads, i.e Banswada to Uppalwai Road from KM's 17/080 to 18/278, 22/180 to 23/042 of an extent 4.7231 Hects passing through the limts Pothangal kalan (V) and Medipalli (V) Grampanchayath Jurcisidiction of Gandhari Mandal, Thumpalli Road from KM's 12/0 to 27/8 passing through the limts Kamareddy Division road is passing through the Reserve Forest Area of an extent 4.376 Hects and NH-44 to Medak Distirct Limts KM's 7/0 to 23/3 passing through the Rajampet, Gundaram Road of an extent 4.7767 Hects. The non Forest land equivalent to Forest land to be handed to Forest Departmet for compensatory afforestation.

In view of the above, I here by undertake that in lieu of diversion 13.8758 Hects. Of above said Forest Land the Govt Revenue Land (Charai) to an extent Ac.38.1150 gts in the above said Sy.No.316/1 situated at Konapoor Village of Bibipet (M) Kamareddy District. will be transfored and Mutated in favour of Forest Department. Vide The District Colletor, Kamareddy Proceeding No.E1/110/2021.,Dt.28.07.2020 upon receipt of the stage Apporved under Forest "Conservation" Act-1980. The Sy.No.316/1 extent Ac.38.1150 gts is enrolled in Dharani portal as Forest Land.


Tahsildar, Bibipet.
TAHSILDAR
BIBIPET

Copy Submitted to the Revenue Divisional Officer , Kamareddy for favour of kind information.

తెలంగాణ ప్రభుత్వం
తహసీల్దార్ కార్యాలయం :: దీదీపట్

సం. 8/96/2020

తేది-26-02-2021

ఏ సర్కిలు
తహసీల్దార్ దీదీపట్ గారి మండి

శ్రీయుత జిల్లా కలెక్టర్
కామారెడ్డి గారికి

అర్జీ!

విషయము: ప్రభుత్వ భూముల కేటాయింపులు - దీదీపట్ మండలం - కోనాపూర్ గ్రామం - సర్వే నెం. 316/1
విస్తీర్ణం ఎ|| 38.1150 గుంటలు - ప్రభుత్వ భూమిని అటవి కాకు వారికి అప్పగించుట - నివేదిక
సమర్పించుట గురించి.

- నిర్దేశము: 1 శ్రీయుత రాజస్వమండలాధికారి, కామారెడ్డి గారు లేఖ సంఖ్య A4/814-1/2020..Dt.11.06.2020.
2 ఈ కార్యక్రమంపై లేఖ సంఖ్య A/96/2020..Dt.16.06.2020.
3 శ్రీయుత జిల్లా కలెక్టర్, కామారెడ్డి గారి ఉత్తర్వుల సంఖ్య E1/110/2019., తేది.28.08.2020

<<@>>

ప్రే నిర్దేశము 1 ని అనుసరించి తమరికి సమర్పించునది ఏమనగా వివిధ ఏరియాలలో లేట్లు పెడల్పు చేయుట
వలన అటవి భూమి రద్దకు కేటాయించబడినది. అట్టి అటవి భూమికి బదులు ప్రభుత్వ భూమిని కేటాయించుట కొరకు ఈ
మండలంలోని గ్రామాలలో ప్రభుత్వ భూమిని గుర్తించుట కొరకు శ్రీయుత రాజస్వమండలాధికారి, కామారెడ్డి గారు
ఆదేశించినారు.

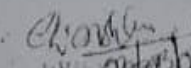
అందుకు కోనాపూర్ గ్రామంలో సర్వే నెం.316/1 ప్రభుత్వ భూమి (చరాయి) లో సుమారు 50.00 ఎకరాల ప్రభుత్వ
భూమిని అటవి కాకు కేటాయించుటకు అటవి కాకుకు చెందిన అధికారులతో మరియు మండల సర్వేయర్ తో సర్వే
నిర్వహించి నిర్దేశము 2 ద్వారా నివేదిక సమర్పించినది.

నిర్దేశము 3 ద్వారా శ్రీయుత జిల్లా కలెక్టర్, కామారెడ్డి గారు కోనాపూర్ గ్రామ శివారులో గల సర్వే నెం.316/1
విస్తీర్ణం ఎ|| 38.1150 గుంటల ప్రభుత్వ భూమి ని అటవి కాకుకు అప్పగించుటకు ఉత్తర్వులు జారీ చేయబడినవి.

ఇట్టి విషయమై తేది.25.02.2020 నాడు కోనాపూర్ గ్రామ శివారులో గల సర్వే నెం.316/1 విస్తీర్ణం ఎ|| 38.1150
గుంటల ప్రభుత్వ భూమిని పూర్తి స్థాయిలో సర్వే నిర్వహించి, సరిహద్దులు మరియు కో-ఆర్డినేట్స్ నిర్ణయించి ఈ ప్రభుత్వ
భూమిని అటవి కాకు తరపున సార్వస్వ రేంజ్ ఆఫీసర్, మాదారెడ్డి గారికి అప్పగించి, పంచనామా నిర్వహించినది. అటవి కాకు
వారు స్వాధీనము చేసుకున్నారని దరఖాస్తు (నివేదిక భూములు) ఏర్పాట్ లో సర్వే నెం.316/3/3/2 విస్తీర్ణం ఎ|| 38.1150
గుంటలు నమోదు చేయబడినది. ఈ లేఖ వెంటనే పంచనామా ప్రతి, ఆన్ లైన్ పహాని ప్రతి మరియు మ్యాపు జరపర్చి
సమర్పించినది.

భవదీయుడు

జరిపింపబడినది.


District Officer
Kamareddy
Dist Kamareddy. (T.S.)

తహసీల్దార్, దీదీపట్

దీని ప్రతి శ్రీయుత రాజస్వమండలాధికారి, కామారెడ్డి గారికి తగు సమాచార నిమిత్తం సమర్పించినది.

దీని ప్రతి శ్రీయుత జిల్లా అటవి కాకు అధికారి, కామారెడ్డి గారికి తగు సమాచార నిమిత్తం సమర్పించినది.