

- 5013 -

**GOVERNMENT OF TELANGANA  
FOREST DEPARTMENT**

From  
**Sri R M Dobriyal, I.F.S.,**  
Prl. Chief Conservator of Forests  
& Head of Forest Force (FAC)  
Telangana, "Aranya Bhavan",  
Saifabad, **Hyderabad - 500004.**

To  
**The Special Chief Secretary to the  
Government,**  
EFS&T (Forest) Department,  
Telangana, Secretariat,  
"Aranya Bhavan", Saifabad,  
**Hyderabad - 500004**

**Rc.No.18629/2016/FCA-2, Dated.29.03.2022.**

**Madam,**

**Sub:** TSFD-F(C)Act, 1980 - Diversion of **62.5749 (revised from 62.25 Ha)** of forest land for construction of four laning of NH 363 Hyderabad-Karimnagar-Chanda Road from Km 0.000 (Km 251.900) to Km 94.602 (Km 342.000)- in favour of DGM (Tech.) & Project Director, NHAI, PIU Nirmal - Stage-I approval accorded- Working Permission issued - **Condition-wise compliance - Submitted** - Reg.,

- Ref:**
1. GOI, MoEF&CC, Chennai F.No.4-TSA134/2018-CHN/1942, Dt. 13.12.2018.
  2. Govt.Memo. No.3905/For.I(1)/2018, Dt.09.01.2019
  3. PD, NHAI, PIU, Mancherial Lr.No.11060/31/NHAI/PIU-Mancherial/ 2019/119, Dt.24.05.2019
  4. PCCF's Ref.No.18629/2016/FCA-2, Dt.04.06.2019
  5. CEO, Adhoc CAMPA, New Delhi, Lr.No.1-36/2014-CAMPA, Dt.14.06.2019
  6. PD, NHAI, PIU, Mancherial Lr.No.11060/31/NHAI/PIU-MNCL/2019/221, Dt.05.08.2019
  7. PD, NHAI, PIU, Mancherial Lr.No.11060/31/NHAI/PIU-MNCL/2019/272, Dt.11.09.2019, .../270, Dt.11.09.2019, .../341, Dt.15.10.2019, .../438, Dt.22.11.2019, .../504, Dt.17.12.2019.
  8. PCCF's Ref.No.18629/2016/FCA-2, Dt. 20.12.2019.
  9. GoI, MoEF&CC, RO, Chennai F.No.4-TSA134/2018-CHN, Dt.08.01.2020.
  10. PD, NHAI, PIU-Mancherial Lr.No.11060/31/NHAI/PIU/MNCL/2020, Dt. 17.01.2020 (RoFR Certificate).
  11. PD, NHAI, PIU, Mancherial Lr.No.11060/31/NHAI/PIU-MNCL/2019/438, Dt.22.11.2019, .../504, Dt.17.12.2019 and 17.01.2020.
  12. Asst. IGF(Central), GoI, MoEF&CC, RO(SEZ), Chennai F.No.4-TSFA134/ 2018 - CHN/0143, Dt.03.02.2020.
  13. PCCF's Ref.No.18629/2016/FCA-2, Dt.21-03-2020.
  14. GOI, MoEF&CC, Chennai F.No.4-TSA134/2018-CHN/0417, Dt. Dt.12.05.2020
  15. RO, NHAI, Hyd., Lr.No.NHAI/RO-HYD/11026/1/Pkg-1/1/GC/Re-div/ 2020/648, Dt.06.07.2020.
  16. PCCF's Ref.No.18629/2016/FCA-2, Dt.08.07.2020.
  17. GOI, MoEF&CC, New Delhi, F.No.6-48/2020/WL, Dt.13.07.2020
  18. PCCF's Ref.No.18629/2016/FCA-2, Dt.14.07.2020.
  19. PCCF's Ref.No.18629/2016/FCA-2, Dt.05.08.2020.
  20. Dy.IGF(Central), GoI, MoEF&CC, RO(SEZ), Chennai F.No.4-TSA134/2018-CHN/682, Dt. 27.08.2020.
  21. PCCF's Rc. No. 18629/2016/FCA-2, dt.02.09.2020 (Working permission)
  22. CF&FDPT, Kawal Tiger Reserve, Nirmal Rc.No.976/2018/D2, dt.06.11.2020
  23. CF, Adilabad Rc.No.2339/2018-M6, dt.07.11.2020.
  24. CF, Adilabad Rc.No.2339/2018-M6, dt.07.11.2020 received through Addl.PCCF(Prod. & WL) U.O.Note No.11658/2018/WL-1, dt.20-11-2020.

\*\*\*

Kind attention is invited to the references cited above.

It is submitted that the Conservator of Forests & Field Director Project Tiger, Kawal Tiger Reserve, Nirmal and CF, Adilabad in the references 23<sup>rd</sup> & 24<sup>th</sup> cited have submitted the condition-wise compliance report on the conditions stipulated in Stage-I approval accorded by the GoI, MoEF&CC, RO(SEZ), Chennai for diversion of **62.5749 (revised from 62.25 Ha)** of forest land in Mancherial, Bellampally and Asifabad divisions of Mancherial and Kumrumbheem Asifabad Districts for construction of four laning of NH 363 Hyderabad-Karimnagar-Chanda Road from Km 0.000 (Km 251.900) to Km 94.602 (Km 342.000) in favour of DGM (Tech.) & Project Director, NHAI, PIU Nirmal.



The following compensatory levies have been deposited by User Agency, which are detailed below:

C. No	Description of Item		Amount deposited by the User Agency in Rs.		
Deposited into Adhoc CAMPA account of Telangana through Ministry's portal for Asifabad and confirmed as paid in portal (copy enclosed); through offline mode for Mancherial and Bellampally and confirmed by Adhoc CAMPA vide ref 5 <sup>th</sup> cited.					
			Mancherial Division	Bellampally Division	Asifabad division
iv	Net Present Value (NPV) of the forest land diverted	:	2,66,35,048	22,01,700	1,20,17,316
iii	Cost towards raising of Compensatory Afforestation in degraded forest land	:	9,98,49,000		2,63,96,800
Part II	Loss of plantations	:	93,43,991		
	Total		13,58,28,039	22,01,700	3,84,14,116
Deposited into PD accounts of Forest Divisional Officers, Mancherial, Asifabad and Bellampally					
vii.	Tree Growth (timber) Extraction and Transportation.	:	25,36,200	4,25,400	23,91,600
ii.	Demarcation of forest land proposed for diversion by erecting 4' high RCC Boundary Pillars		13,88,384+ 8,40,025 =22,28,409	96,000+ 1,45,400 =2,41,400	2,60,000+ 4,94,000 =7,54,000
	Survey charges			3000	5000
	Total		47,64,609	6,69,800	31,50,600

**The Condition-wise compliance report with the remarks is furnished is as follows:**

Sl. No.	Conditions stipulated by the GoI, MoEF&CC, RO(SEZ), Chennai vide ref 1 <sup>st</sup> cited	Compliance submitted by CF&FDPT, Kawal Tiger Reserve, Nirmal & CF, Adilabad
(i)	Legal Status of the diverted forest land shall remain unchanged;	Yes, the Legal Status of diverted forest land shall remain unchanged.
(ii)	The Demarcation of the proposed forest area shall be carried out by erecting 4 feet high cement concrete pillars duly numbered at an interval of 20 meters at the cost of the User Agency;	<p>The User Agency has deposited an amount of <b>Rs.32,23,809/-</b> (Rs. 2,41,400/- + Rs. 22,28,409/- + Rs. 7,54,000/-) towards cement concrete (RCC) pillars and Fixing of Pre-fabricated 4' high re-inforced cement concrete (RCC) pillars as per the details given below.</p> <p><b>Bellampally:</b> Rs.2,41,400/- in PD Account of FDO, Bellampally vide UTR No. CNRBR52019052100720397 on 21.05.2019.</p> <p><b>Mancherial:</b> Rs. 22,28,409/- in PD Account of FDO, Mancherial vide UTR No. CNRBR52019052100720489 on 21.05.2019.</p> <p><b>Asifabad:</b> Rs.7,54,000/- in PD Account of FDO, Asifabad vide UTR No. CNRBR52019052200744784 on 22.05.2019.</p>
(iii)	The State Forest Department shall carry out compensatory afforestation (CA) over 33.00 Ha in Compt. No. 417 in Tungeda RF Tungeda Beat, Tekkalapalli Section of Rebbena Range of	<p>The User Agency has deposited an amount of <b>Rs.12,62,45,800/-</b> (Rs.9,98,49,000/- + Rs. 2,63,96,800/-) towards cost of raising of CA in DFL as per the details mentioned below.</p> <p><b>Mancherial:</b> Rs.9,98,49,000/- paid in offline is confirmed</p>



-5015-

	Asifabad Division and 94.00 ha Comp No. 677, 709 & 711 of Indaram RF, Sarangapally Beat and Indaram Beat of Mancherial Division at the cost of the User Agency.	by Adhoc CAMPA on 14.06.2019. The same is confirmed by Adhoc CAMPA vide ref 5 <sup>th</sup> cited. <b>Asifabad :</b> Rs. 2,63,96,800/- of Asifabad into Account of TELANGANA CAMPA, in account No. <b>155706132342880 of Corporation Bank,</b> Lodhi Complex Branch, New Delhi through UTR No. <b>CNRB52019081700539775, dt. 17.08.2019</b> by generating challan.  The same is reflected in online as paid.
(iv)	The State Government shall charge the Net present Value of the diverted forest and measuring 62.5749 Ha from the User Agency as per the orders of the Hon'ble Supreme Court dated 28.03.2008 and 09.05.2008 in IA Nos. 826 in 566 with related IA's in Writ Petition (Civil) No. 202/1995.	The User Agency has deposited an amount of <b>Rs. 4,08,54,064/-</b> (Rs. Rs.22,01,700/- + Rs.2,66,35,048/-+ Rs.1,20,17,316/-) as per the details mentioned below. <b>Bellampalli Division:</b> Paid Rs.22,01,700/- in to the CAMPA Account No.0371001029963, Corporation Bank, Lodhi Complex Branch, New Delhi through RTGS/IFSC No. CORP0000371 in favor of Telangana CAMPA, through RTGS, Canara Bank, Nirmal vide UTR Slip No. CNRBR52019052100720297. The same was confirmed by Adhoc CAMPA on 14.06.2019 (vide ref. 5 <sup>th</sup> cited). <b>Mancherial Division:</b> Paid Rs.2,66,35,048/- into the CAMPA Account No.0371001029963, Corporation Bank, Lodhi Complex Branch, New Delhi - 110 003 through RTGS/IFSC No. CORP0000371 in favor of Telangana CAMPA, through RTGS, Canara Bank, Nirmal vide UTR Slip No. CNRB52019052100720139. The same was confirmed by Adhoc CAMPA on 14.06.2019(vide ref. 5 <sup>th</sup> cited). <b>Asifabad Division:</b> Paid Rs 1,20,17,316/- through challan in to Account of <b>TELANGANA CAMPA, in account No. 155706132342880</b> of Corporation Bank, Lodhi Complex Branch, New Delhi through UTR No. CNRB52019081700539775 dt. 17.08.2019. <b>Same is reflected online at Ministry's portal and copy enclosed.</b>
(v)	Additional amount of the Net Present Value (NPV) of the diverted forest land if any, becoming due after revision of the same by the Hon'ble Supreme Court of India in future, shall be charged by the State Government from the User Agency. The User Agency shall furnish an undertaking to this effect;	Yes. The User Agency has agreed to comply this condition and submitted the undertaking to this effect which is enclosed herewith.
(vi)	Funds received from the User Agency towards Compensatory Afforestation, Net Present Value and any money received in compliance of the conditions stipulated by the Central Government under this project shall compulsorily be deposited in to the <b>"State Compensatory Afforestation Fund of Telangana State"</b> only;	The User Agency has deposited the total amount of Rs. <b>Rs. 17,64,43,855/-</b> (Rs. Rs.12,62,45,800/- (CA) + Rs.4,08,54,064/- (NPV)+ Rs.15,84,92,773/- (CA) + Rs. 93,43,991/- (Loss of Plantations) into Adhoc CAMPA Account of Telangana. <b>Rs.3,84,14,116/-</b> through online by generating challan from Minisrty's portal same is reflected online at Ministry's portal. <b>Rs.13,80,29,739/-</b> through offline by UA and confirmed by Adhoc CAMPA on 14.06.2019 (vide ref. 5 <sup>th</sup> cited) ( <b>copy enclosed</b> ).
(vii)	The User Agency shall endeavour	Yes. The User Agency has deposited an



	to avoid felling of trees existing on the forest land proposed to be utilized. Wherever necessary, the trees should be felled under the strict supervision of the DFO/FDO concerned;	amount of <b>Rs.53,53,200/-</b> (Rs.4,25,400/- + Rs.25,36,200/- + Rs.23,91,600/-) towards the Tree Growth (timber) Extraction and Transportation. The details of which are as under. <b><u>Bellampally Division:</u></b> Rs.4,25,400/- in PD Account of FDO, Bellampalli on 21.05.2019 vide UTR No. CNRBR52019052100720397. <b><u>Mancherial Division:</u></b> <b>Rs.25,36,200/-</b> in PD Account of FDO, Mancherial on 21.05.2019 vide UTR No. CNRBR52019052100720489. <b><u>Asifabad Division:</u></b> <b>Rs. 23,91,600/-</b> in to account of FDO, Asifabad in CA-PD A/c No. 37108551307, IFSC Code SBIN0020126, State Bank of India Branch Asifabad, on 22.05.2019 vide UTR No. CNRB52019052200744784.
(viii)	Wherever feasible the State Forest Department shall carry out translocation of trees instead of resorting to felling, at the cost of the User Agency;	Yes. The User Agency has agreed to comply this condition and submitted an undertaking to this effect which is enclosed herewith.
(ix)	The User Agency shall construct retaining walls and check walls wherever required, by consulting the DFO concerned, at the project cost;	Yes. The User Agency has agreed to comply this condition and submitted the undertaking to this effect which is enclosed herewith.
(x)	The Construction of culverts/bridges, if any, over the natural streams/rivers /canals shall be done in such a manner that it does not hamper the natural course of water, does not give rise to water -logging, and also does not hamper movement of wild animals;	Yes. The User Agency has agreed to comply this condition and submitted the undertaking to this effect which is enclosed herewith.
(xi)	The height of the culverts to be constructed both in the forest and nearby non forest area shall be kept at least 2.75 meters and the width shall be kept 4 meters at suitable locations as per the norms prescribed by the Wildlife Institute of India and related guidelines issued by the MoEF& CC, in consultation with the Forest Department to facilitate crossing of wild animals;	Yes. The User Agency has agreed to comply this condition and submitted the undertaking to this effect which is enclosed herewith.
(xii)	Roadside cuttings and fillings which require engineering support shall be provided as per the instructions of the DFO concerned so as to stabilize the soil;	Yes. The User Agency has agreed to comply this condition and submitted the undertaking to this effect which is enclosed herewith.
(xiii)	The dug out material / overburden shall be dumped outside the forest area. Storage of any materials shall not be done in the forest area proposed;	Yes. The User Agency has agreed to comply this condition and submitted the undertaking to this effect which is enclosed herewith.
(xiv)	The User Agency shall arrange to raise strip plantation on either side of the road and also on the central verge at the project cost and maintain the same for 7-10 years;	Yes. The User Agency has agreed to comply this condition and submitted the undertaking to this effect which is enclosed herewith.
(xv)	There shall be speed breaker on the road within the wildlife area/ Wildlife crossings, along with signage boards at frequent	Yes. The User Agency has agreed to comply this condition and submitted the undertaking to this effect which is enclosed herewith.



- 5017 -

	intervals at the project cost;	
(xvi)	The layout plan of the proposal shall not be changed without the prior approval of the Central Government;	Yes. The User Agency has agreed to comply this condition and submitted the undertaking to this effect which is enclosed herewith.
(xvii)	The User Agency shall provide fire wood preferably alternate fuel to labourers working at the site to avoid damage / tree felling and no labour camp shall be established inside the forest area;	Yes. The User Agency has agreed to comply this condition and submitted the undertaking to this effect which is enclosed herewith.
(xviii)	Disturbance shall be kept minimum by creating labour camps outside the forest area as far as possible and it shall be the responsibility of the User Agency to ensure that the labourers & Staff engaged in execution of work do not destruct nearby forest flora & fauna;	Yes. The User Agency has agreed to comply this condition and submitted the undertaking to this effect which is enclosed herewith.
(xix)	The total forest area utilized for the project shall not exceed <b>62.5749 Ha</b> and the forest area diverted shall not be used for any purpose other than those shown in the diversion proposal. The User Agency shall furnish an undertaking to this effect;	Yes. The User Agency has agreed to comply this condition and submitted the undertaking to this effect which is enclosed herewith.
(xx)	The forest land proposed for diversion shall under no circumstances be transferred or sublet to any other agency, department or person without prior approval of the Central Government;	Yes. The User Agency has agreed to comply this condition and submitted the undertaking to this effect which is enclosed herewith.
(xxi)	The User Agency and the State Government shall ensure compliance to provisions of the all Acts, Rules, Regulations and Guidelines, for the time being in force, as applicable to the project;	Yes. The User Agency has agreed to comply this condition and submitted the undertaking to this effect which is enclosed herewith.
(xxii)	Any other conditions that the Central Government or Addl. PCCF(Central) of Regional Office, Chennai may impose from time to time in the interest of afforestation, conservation and management of flora and fauna in the area, shall be complied by the User Agency;	Yes. The User Agency has agreed to comply this condition and submitted the undertaking to this effect which is enclosed herewith.
(xxiii)	The progress of the Compensatory Afforestation under the jurisdiction of Mancherial, Asifabad and Bellampally Forest Divisions shall be monitored by the Circle Head and a copy of such monitoring report shall be forwarded to the Regional Office to upload the same in the web portal.	Instructions are noted.
(xxiv)	No working permit shall be issued by the State Government before submission of RoFR certificate etc for the entire area and NBWL clearance for the area in Tiger corridor of Kawal Tiger Reserve.	<p>The RoFR Certificates issued by the District Collectors, KB Asifabad and Mancherial in Form-I, received from the User agency has already been submitted to the GoI, MoEF&amp;CC, RO, Chennai vide reference PCCF Lr.dt.20.01.2020.</p> <p>The Standing Committee of National Board for Wildlife has conveyed its approval for the subject project under Wildlife (Protection) Act, 1972 subject to certain conditions</p>



		stipulated therein vide GOI, MoEF&CC, New Delhi, F.No.6-48/2020/WL, Dt.13.07.2020. The same has been informed to the GoI, MoEF&CC, Ro, Chennai vide reference 19 <sup>th</sup> cited. However, the copies of the same are again enclosed herewith.
(xxv)	In the event of failure to comply with any of the above conditions the User Agency is liable of penal action as decided by the Additional PCCF (Central), Regional Office, Chennai.	Yes. The User Agency has agreed to comply this condition and submitted the undertaking to this effect which is enclosed herewith.

The User Agency has published the stage-I forest clearance granted by the Govt. of India in two widely circulated daily newspapers one in The Hindu (English News Paper) in English language and another in Sakshi (Telugu News Paper) in Telugu language on 02.07.2020. Copies of which are enclosed herewith.

Further, as per the request of the User Agency working permission were issued as detailed below:

1. Vide PCCF Lr.No.18629/2016/FCA2, dt.02.09.2020 (copy enclosed) only **for Package I over an area of 46.087 ha excluding package-II of an area of 16.4879 ha including Tiger Corridor Area of 5.7414 ha in favour of DGM (Tech.)** with conditions as the User Agency has complied with necessary conditions for issual of such working permission.
2. Vide PCCF Lr.No.18629/2016/FCA2, dt.29.01.2021 (copy enclosed) only **for package-II of an area of 16.4879 ha including Tiger Corridor Area of 5.7414 ha in favour of DGM (Tech.)** with conditions as the User Agency has complied with necessary conditions for issual of such working permission.

Further, it is submitted that the Conservator of Forests, Adilabad (FAC) vide reference 40<sup>th</sup> cited (copy enclosed) submitted the compliance report of the conditions stipulated in the minutes of the 58<sup>th</sup> meeting of SC, NBWL- Scientist-C, MoEF&CC, WL Division vide Lr.No.6-48/2020/WL, Dated: 13-07-2020. **The Condition-wise compliance report with the remarks of District Forest Officer, Kumrambheem Asifabad are furnished is as follows:**

**A. Conditions imposed by the Chief Wildlife Warden of Telangana**

- (1) The User Agency will provide Rs.104. 695 lakh for taking up Wild life mitigation measures listed in S.No.5 to 11 apart from executing the components at S.No.1 to 4 with their funds as under:

Sl No	Description of the Condition	Remarks of District Forest Officer, Kumuram Bheem-Asifabad
1	Construction of one underpass in compt.238 of Manikgarh RF as per the design and specifications of wildlife Institute of India, Dehradun to be funded and constructed by the user agency. Location to be indicated by DFO, KB-Asifabad.	<p>The User Agency has agreed to comply this condition. (Undertaking enclosed) <b>(Annexure- A)</b>.</p> <p>The CWLW, Telangana has formed a committee as under:</p> <ol style="list-style-type: none"> <li>1. Sri Kamdi Hemant Bhaskar, AIGF, NTCA, RO Nagpur.</li> <li>2. Dr Bilal Habib, Scientist, WII.</li> <li>3. Sri UD Singh, Director GEER Foundation.</li> </ol> <p>The committee conducted field inspection on 28.08.2021 and submitted its report to PCCF on 29.11.2021.</p> <p>The committee has proposed for construction of Eco-bridge and an underpass at two locations.</p> <p>The Dy. General Manager (Tech) &amp; PD, NHAI, PIU Mancherial vide Ir.dt.02.02.2022 has submitted design and plan and the same</p>



2	Construction of one eco-bridge in compt.238 of Manikgarh RF as per the design and specifications of wildlife Institute of India, Dehradun with a width of 20 m to 30 m to be funded and constructed by the user agency. Location to be indicated by DFO, KB-Asifabad.	<p>was approved by PCCF &amp; CWLW, Telangana vide Lr.No.15.03.2022.</p> <p>The UA has informed that cost for formation of one Eco-bridge is estimated at Rs.17.00 Cr and is proposed to be complete in 6 Months of time from the commencement of Work.</p> <p>The UA has informed that cost for formation of one underpasses is estimated at Rs.18.00 Cr and is proposed to be complete in 6 Months of time from the commencement of Work.</p>
3	Providing chain link fencing on either side of the road in compt.238 to prevent accidents to wild animals while crossing the road to be funded and constructed by the User agency with their funds at the locations to the shown by DFO, KB-Asifabad.	<p>The User Agency has agreed to comply this condition. (Undertaking enclosed). (<b><u>Annexure- I</u></b>)</p>
4	Installing speed control devices including caution sign boards every 500 m by user agency.	<p>The User Agency has agreed to comply this condition. (Undertaking enclosed). (<b><u>Annexure- II</u></b>)</p>
5	<p><u>Habitat Management.</u></p> <p>a) Bore well with solar pump sets</p> <p>b) Creation of National Grass Lands by removal of obnoxious weeds for three consecutive years and sowing of grass seeds collected locally over an area of 100 Ha.</p>	<p>The User agency i.e., Project Director, NHA, PIU, Mancherla has deposited an amount of <b>Rs. 1,04,59,500/-</b> in to Account of Bio-Diversity Conservation Society of Telangana, in bearing No. 110310100030284 of Andhra Bank, Secretariat Branch, Hyderabad through UTR No. CNRBR2020101450163794, for the purposes mentioned in the <b>Item No. 5 to 11</b> towards Wildlife mitigation measures for use of 5.7414 ha forest land falling in Asifabad Division.</p>
6	<p><u>Water Management.</u></p> <p>Construction of new Percolation tanks to store water from solar bore well @ Rs. 2.0 lakh</p>	
7	Formation of Medium Percolation Tanks for storage of rain water for wild animals @ Rs. 3.0 lakh	
8	<p><b><u>Fire Management:</u></b></p> <p>(i) Construction of Semi-permanent structures for Base camp staff/fire watchers near the two solar powered bore wells @ Rs.4.0 lakh.</p> <p>(ii) Procurement of the Fire blowers (2 Nos @ 0.50 Lakh)</p> <p>(iii) Fire fighting equipments like shoes, gloves, helmets, spades, crowbars, fire beaters etc.</p> <p>(iv) Formation of New Fire lines (width 10.0 m on either side of the road) 40,000 sq.m @ 7.46 per sq.m per year for 5 years.</p> <p>(v) Engaging of Fire watchers for 5 Nos for fire season from January to May for (5) months including hiring of jeep. (5 Nos x 5 months @ 8340.00 PM=2.085 Lakhs + Hire Charges 5 months @ 25000.00 PM= 1.250 Lakhs =3.335 Lakhs per one season. Rs.3.335 lakhs x 5 seasons/years =16.675 lakhs)</p>	
9	Procurement of GPS hand held 10 Nos @ 0.20 lakhs each	
10	Procurement of camera traps for monitoring wild animals 25 Nos @ 0.20 lakhs each	



<b>11</b>	<b>Publicity &amp; Awareness</b> (i) Installation of large hoardings & sign boards to propagate the need for conservation of flora and fauna of the area @ Rs.2.50 lakh each. (ii) Setting up of regulatory sign boards on speed limits and wild animals crossing zones @ Rs.0.60 lakh each.	
(2)	The user agency fell only the barest minimum number of trees while executing the work	The User Agency has agreed to comply this condition. <b>(Annexure-III)</b> The Project Director, NHAI, PIU, Mancherial has deposited an amount of <b>Rs. 23,91,600=00</b> in to account of Forest Divisional Officer, Asifabad in bearing <b>CA-PD A/c No. 37108551307</b> , IFSC Code SBIN0020126, State Bank of India, Branch: Asifabad, on 22.05.2019, towards Extraction charges for felling, logging, transportation of project affected tress.
(3)	The work shall be carried out without disturbing or damaging flora, fauna or habitat of the area.	The User Agency has agreed to comply this condition. (Undertaking enclosed). <b>(Annexure- IV)</b>
(4)	Work shall be carried out from 6.0 AM to 6.0 PM only	The User Agency has agreed to comply this condition. (Undertaking enclosed). <b>(Annexure- V)</b>
(5)	The material for carrying out the proposed works shall be kept outside the sanctuary area. As and when required, they should be carried to the site during execution of work.	The User Agency has agreed to comply this condition. (Undertaking enclosed). <b>(Annexure- VI)</b>
(6)	No labour camp should be established inside the Tiger Reserve during the execution of the work.	The User Agency has agreed to comply this condition. (Undertaking enclosed). <b>(Annexure- VII)</b>
(7)	The debris formed due to the execution of the works shall be taken away from the Tiger Reserve on day to day basis.	The User Agency has agreed to comply this condition. (Undertaking enclosed). <b>(Annexure- VIII)</b>
(8)	The user agency shall construct masonry pillars to demarked the proposed project area at every 25m interval.	The User Agency i.e., Project Director, NHAI, PIU, Mancherial has deposited an amount of <b>Rs.7,54,000=00</b> in to account of Forest Divisional Officer, Asifabad in bearing <b>CA-PD A/c No. 37108551307</b> , IFSC Code SBIN0020126, State Bank of India, Branch: Asifabad, on 22.05.2019, towards construction of masonry boundary pillars for demarcating the diverted forest area.

**B. Conditions imposed by the NTCA contained in the 58<sup>th</sup> minutes of the meeting.**

<b>Sl No</b>	<b>Description of the Condition</b>	<b>Remarks of District Forest Officer, Kumuram Bheem-Asifabad</b>
<b>(1)</b>	As suggested in the guidance document titled <b>"Eco-friendly measures to mitigate impacts of the linear Infrastructure on Wildlife"</b> , the provisioning of the mitigation measures (both structural and non-structural) should be made to ensure safe passage for the movement of tigers and other wildlife. No construction work should be permitted with in the forest at night.	The User Agency has agreed to comply this condition. (Undertaking enclosed). <b>(Annexure- IX)</b>
<b>(2)</b>	It is recommended that the CWLW, Telangana in consultation with the field unit, representative of WII, expert member of standing	The CWLW, Telangana has formed a committee as under <b>1.Sri Kamdi Hemant Bhaskar, AIGF, NTCA, RO Nagpur.</b>



- 5021 -

	<p>committee of NBWL and representative of Regional Office, NTCA shall decide on the exact location/ dimension/design of these mitigation measures based on a joint survey.</p>	<p>2. Dr Bilal Habib, Scientist, WII. 3. Sri UD Singh, Director GEER Foundation. The committee conducted field inspection on 28.08.2021 and submitted its report to PCCF on 29.11.2021. The committee has proposed for construction of Eco-bridge and an underpass at two locations. The Dy. General Manager (Tech) &amp; PD, NHAI, PIU Mancherla vide Lr.dt.02.02.2022 has submitted design and plan and the same was approved by PCCF &amp; CWLW, Telangana vide Lr.No.15.03.2022. The UA has informed that cost for formation of one Eco-bridge is estimated at Rs.17.00 Cr and is proposed to be complete in 6 Months of time from the commencement of Work. The UA has informed that cost for formation of one underpasses is estimated at Rs.18.00 Cr and is proposed to be complete in 6 Months of time from the commencement of Work.</p>
(3)	<p>Labour camps should be established at least 1 km from forest. Local Forest Range Officer should monitor and ensure that, no labour should get involved in extraction of forest products. The materials for road construction (including the top soil) should be procured from outside the forest area. The user agency should not use any fire hazardous materials, heavy machinery etc. during the works related to road.</p>	<p>The User Agency has agreed to comply this condition. (Undertaking enclosed). <b>(Annexure- X)</b></p>
(4)	<p>The CWLW, Telangana should constitute a monitoring committee comprising of the representative of NTCA, Telangana Forest Department and WII to oversee the compliance of the conditions recommended therein.</p>	<p>It is submitted that the respective committees are being constituted in consultation with NTCA and WII</p>
C.	<p>The Annual compliance certificate on stipulated conditions should be submitted by the Project proponent to the Chief Wild life Warden and an annual compliance certificate shall be submitted by the State Chief Wild Life Warden Govt of India.</p>	<p>The User Agency has agreed to comply this condition. (Undertaking enclosed). <b>(Annexure-XI)</b></p>

In view of the above, the reports of the Conservator of Forests & FDPT, Kawal Tiger Reserve, Nirmal and Conservator of Forests, Adilabad and User Agency reports along with necessary enclosures are submitted herewith in triplicate for onward transmission to the GoI, MoEF&CC, RO, Chennai for according Stage II (final) approval of the project.

Encl: As above

Yours faithfully,  
**Sd/-R.M.Dobriyal**  
Prl. Chief Conservator of Forests  
(Head of Forest Force) (FAC)

//true copy//

  
 for Prl. Chief Conservator of Forests

  
 30/3



1

GOVERNMENT OF TELANGANA  
FOREST DEPARTMENT

From:

**Sri C.P. Vinod Kumar, I.F.S.,**  
Conservator of Forests,  
Adilabad Circle Adilabad (FAC)

To:

The Prl. Chief Conservator of Forests,  
(Head of Forest Force)  
Telangana State,  
"Aranya Bhavan" Saifabad,  
**HYDERABAD.**

**Rc.No. 2339/2018-M6, Dt. 07- 11-2020.**

Sir,

**Sub: - TS-FCA-Proposal for Diversion 16.5099 Ha of forest land for construction of four Laning of NH 363 Hyderabad-Karimnagar-Chanda Road from Km 0.000 (Km 2511.900) to Km 94.602 (Km 342.000) in Asifabad Division - In favour of DGM (Tech) & Project Director, NHAI, PIU Nirmal- **Stage-I approval accorded - condition wise compliance report on stage-I submitted - Reg.****

**Ref:-** 1.GoI, MoEF & CC, Chennai F.No.4-TSA 134/2018/CHN-1942, Dated: 13.12.2018  
2.Prl. C.C.F. Ref. No. 18629/2016-FCA-2, Dated: 24.12.2018.  
3.P.C.C.F (WL & CWW) TS Hyd. Rc. No. 15033/2018/WL-1, Dt. 29.04.2020.  
4.Prl. C.C.F.T.S. Hyd, Ref.No.18629/2016-FCA-2 Dt: 02.09.2020  
5.C.F.A.C. Adilabad, Rc. No. 2339/2018/M6, dt.23.09.2020.  
6.D.F.O. KB Asifabad Rc.No.3144/2018-S4, dt.03.11.2020.

\*\*\*\*\*

It is submitted that, the Prl. Chief Conservator of Forests, (HoFF) Telangana, Hyderabad vide reference 2<sup>nd</sup> cited has called for the detailed report on the stage-I condition stipulated by the Government of India vide reference 1<sup>st</sup> cited.

In this regard the District Forest Officer, KB Asifabad vide reference 6<sup>th</sup> cited has submitted the compliance of the conditions stipulated by Government of India while granting stage- I approval as follows:

S. No	Conditions stipulated	Compliance by the User agency	Remarks of District Forest Officer & Forest Divisional Officer KB-Asifabad												
i.	Legal Status of the diverted forest land shall remain unchanged;	Yes, the Legal Status of diverted forest land shall remain unchanged;	The User Agency has agreed to comply this condition.												
ii.	The Demarcation of the proposed forest area shall be carried out by erecting 4 feet high cement concrete pillars duly numbered at an interval of 20 meters at the cost of the User Agency;	Erection of 4 feet high cement concrete pillars will be carried out by the Forest Department for which an amount of Rs.31,50,600/- has been deposited into State Bank of India, Asifabad Branch. Account No.37108551307 as per FDO, Asifabad Demand Notice issued vide his Rc. No. 5195/2017-S 10, dt. 24.04.2019 and the same was informed vide NHAI, PIU Lr. No.11060/31/NHAI/PIU-Mancherial/019/128, dtd. 06.06.2019 (Copy Enclosed as <b>Annexure-I</b> ).	<p>The user agency i.e., Project Director, NHAI, PIU, Mancherial has deposited an amount of <b>Rs.7,59,000=00</b> in to account of Forest <u>Divisional Officer, Asifabad</u> <b>CA-PD A/c No. 37108551307</b>, IFSC Code SBIN0020126, State Bank of India, Branch: Asifabad, on 22.05.2019, the details which are as follows.</p> <table><tr><td>1</td><td><b>Construction of 4' high re-reinforced cement concrete pillars:</b> a) <b>Big Pillars:</b> At entry and exit points of alignment of each notified forests, on the outer edge on the both sides, at one km interval and also at each in directions of alignment in the forest. (Asifabad Range-16 Nos &amp; Rebbena Range-10 Nos) (Total 26 Nos @ Rs.10,000/- per each).</td><td>2,60,000=00</td></tr><tr><td>2</td><td>b) <b>Small Pillars:</b> Fixing of pre-fabricated 4' re-enforced cement concrete (RCC) pillars above ground of 6"x6" dimensions, on the outer edge on the both sides, @ every 20 m interval. (Asifabad Range-290 Nos &amp; Rebbena Range-204 Nos) (Total 494 Nos @ Rs.1000/- per each).</td><td>4,94,000=00</td></tr><tr><td>3</td><td>Demarcation charges</td><td>5000=00</td></tr><tr><td></td><td><b>Total</b></td><td><b>7,59,000=00</b></td></tr></table>	1	<b>Construction of 4' high re-reinforced cement concrete pillars:</b> a) <b>Big Pillars:</b> At entry and exit points of alignment of each notified forests, on the outer edge on the both sides, at one km interval and also at each in directions of alignment in the forest. (Asifabad Range-16 Nos & Rebbena Range-10 Nos) (Total 26 Nos @ Rs.10,000/- per each).	2,60,000=00	2	b) <b>Small Pillars:</b> Fixing of pre-fabricated 4' re-enforced cement concrete (RCC) pillars above ground of 6"x6" dimensions, on the outer edge on the both sides, @ every 20 m interval. (Asifabad Range-290 Nos & Rebbena Range-204 Nos) (Total 494 Nos @ Rs.1000/- per each).	4,94,000=00	3	Demarcation charges	5000=00		<b>Total</b>	<b>7,59,000=00</b>
1	<b>Construction of 4' high re-reinforced cement concrete pillars:</b> a) <b>Big Pillars:</b> At entry and exit points of alignment of each notified forests, on the outer edge on the both sides, at one km interval and also at each in directions of alignment in the forest. (Asifabad Range-16 Nos & Rebbena Range-10 Nos) (Total 26 Nos @ Rs.10,000/- per each).	2,60,000=00													
2	b) <b>Small Pillars:</b> Fixing of pre-fabricated 4' re-enforced cement concrete (RCC) pillars above ground of 6"x6" dimensions, on the outer edge on the both sides, @ every 20 m interval. (Asifabad Range-290 Nos & Rebbena Range-204 Nos) (Total 494 Nos @ Rs.1000/- per each).	4,94,000=00													
3	Demarcation charges	5000=00													
	<b>Total</b>	<b>7,59,000=00</b>													



iii.	The state Forest Department shall carryout Compensatory Afforestation (CA) over <b>33.00 Ha in Compt No.417 in Tungeda RF, Tungeda Beat, Takkalapally Section of Rebbena Range of Asifabad Division</b> and 94.00 ha in Compt No.677,709 & 711 of Indaram RF, Sarangapalli Beat and Indaram Beat of Mancherial Division, at the cost of User agency.	NHAI has remitted an amount of Rs.26396800/- towards Compensatory Afforestation over 33.00 ha Comp No. 417 in Tungeda RF, Tungeda Beat Tekkalapalli Section of Rebbena Range of Asifabad Division to CAMP Account No. 155706132342880, Corporation Bank,Lodhi Complex Branch,Block 11, CGO Complex,Phase 1, Lodhi Road,New Delhi – 110 003 through RTGS/IFSC No. CORP0000371 in favor of Telangana CAMP, through RTGS, Canara Bank, Nirmal vide UTR No. CNRB52019081700539775 as per the e-challan generated from MOEF&CC and the same was communicated vide this office 11060/31/NHAI/PIU- Mancherial/2019/234,Dt: 19.08.2019(Copy enclosed as <b>Annexure II</b> ).	The user agency i.e., Project Director, NHAI, PIU, Mancherial has remitted the amount of Rs. <b>2,63,96,800/-</b> through challan in to Account of <b>TELANGANA CAMP, in Account No. 155706132342880 of Corporation Bank, Lodhi Complex Branch, New Delhi through UTR No. CNRB52019081700539775 Dated: 17.08.2019.</b> The details which are as follows. <table><tr><td>Compensatory Afforestation (CA) Degraded Forest Land over 33.00 ha Comp No. 417 in Tungeda RF, Tungeda Beat Tekkalapalli Section of Rebbena Range of Asifabad Division</td><td>2,63,96,800= 00</td></tr></table>	Compensatory Afforestation (CA) Degraded Forest Land over 33.00 ha Comp No. 417 in Tungeda RF, Tungeda Beat Tekkalapalli Section of Rebbena Range of Asifabad Division	2,63,96,800= 00
Compensatory Afforestation (CA) Degraded Forest Land over 33.00 ha Comp No. 417 in Tungeda RF, Tungeda Beat Tekkalapalli Section of Rebbena Range of Asifabad Division	2,63,96,800= 00				
iv.	The State Government shall charge the Net Present Value (NPV) of the diverted forest land measuring <b>62.5749 ha</b> from the user agency as per the orders of the Hon'ble Supreme Court dated 28.03.2008 and 09.05.2008 in IA Nos. 826 in 566 with related IA's in Writ Petition (Civil) No 202/1995.	NHAI has remitted an amount of Rs. 12017316/- towards Net Present Value for 16.5099 Ha to the CAMP Account No. 155706132342880, Corporation Bank,Lodhi Complex Branch,Block 11, CGO Complex,Phase 1, Lodhi Road,New Delhi – 110 003 through RTGS/IFSC No. CORP0000371 in favor of Telangana CAMP, through RTGS, Canara Bank, Nirmal vide UTR No. CNRB52019081700539775 as per the e-challan generated from MOEF&CC and the same was communicated vide this office 11060/31/NHAI /PIU-Mancherial/ 2019/234,Dt: 19.08.2019(See <b>Annexure II</b> ).	The user agency i.e., Project Director, NHAI, PIU, Mancherial has remitted the amount of Rs. 1,20,17,316/- through challan in to Account of <b>TELANGANA CAMP, in account No. 155706132342880 of Corporation Bank, Lodhi Complex Branch, New Delhi through UTR No. CNRB52019081700539775 Dated: 17.08.2019.</b> The details which are as follows. <table><tr><td>Net Present Value (NPV) 16.5099 Ha of Asifabad Division.</td><td>1,20,17,316=00</td></tr></table>	Net Present Value (NPV) 16.5099 Ha of Asifabad Division.	1,20,17,316=00
Net Present Value (NPV) 16.5099 Ha of Asifabad Division.	1,20,17,316=00				
v.	Additional amount of Net Present value (NPV) of the diverted forest land, if any, becoming due after revision of the same by the Hon'ble Supreme Court of India in future, shall be charged by the State Government from the user agency. <b>User Agency shall furnish an undertaking to this effect;</b>	An Undertaking in this regard is enclosed as <b>Annexure-III</b> .	The User Agency has agreed to comply this condition. (Undertaking enclosed). <b>Annexure-III</b> .		
vi.	Funds received from the User Agency towards Compensatory Afforestation, Net Present Value and any money received in compliance of the conditions stipulated by the Central Government under this project shall compulsorily be deposited in to the <b>"State Compensatory Afforestation Fund of Telangana State"</b> only;	Total amount of Rs. 3,84,14,116/- has been remitted to Telangana CAMP Account through RTGS vide UTR No. CNRB52019081700539775 dt:19.08.2019 The details are as follows: a) NPV - Rs. 12017316-00 b) CA - Rs.26396800-00 ----- Total Rs.38414116-00 (See <b>Annexure II</b> )	The User Agency i.e., the Project Director, NHAI, PIU, Mancherial has remitted the amount for Rs. 3,84,14,116/- towards Compensatory Afforestation & Net Present Value in to the <b>"State Compensatory Afforestation Fund of Telangana State"</b> through UTR No. CNRB52019081700539775 dt:17.08.2019. (Copy enclosed)		



vii.	The User Agency shall endeavor to avoid felling of trees existing on the forest land proposed to be utilized. Wherever necessary, the trees should be felled under the strict supervision of the DFO/FDO concerned	Yes. Tree felling will be carried out by the Forest Department for which an amount of Rs.23,91,600 has been remitted to FDO, Asifabad Account State Bank of India, Asifabad Branch. Account No.37108551307 as per FDO, Asifabad Demand Notice issued vide his Rc. No. 5195/2017-S 10, dtd. 24.04.2019 and the same were informed vide NHAI, PIU Lr. No.11060/31/NHAI/PIU-Mancherial/019/128, dt. 06.06.2019 (Copy Enclosed as <b>Annexure-IV</b> ).	The user agency i.e., Project Director, NHAI, PIU, Mancherial has deposited an amount of <b>Rs. 23,91,600=00</b> in to account of Forest Divisional Officer, Asifabad in <b>CA-PD A/c No. 37108551307</b> , IFSC Code SBIN0020126, State Bank of India, Branch: Asifabad, on 22.05.2019. <table border="1"><tr><td>Extraction charges for felling, logging, transportation of project affected tress</td><td>23,91,600 = 00</td></tr></table>	Extraction charges for felling, logging, transportation of project affected tress	23,91,600 = 00
Extraction charges for felling, logging, transportation of project affected tress	23,91,600 = 00				
viii.	Wherever feasible the State Forest Department shall carry out translocation of trees instead of restoring to felling, at the cost of the User Agency	The translocation of trees will be done by State Forest Department. NHAI undertake to provide required funds for translocation of trees. Accordingly, an undertaking is enclosed in <b>Annexure No-V</b>	The User Agency has stated that, the translocation of trees will be done by State Forest Department. NHAI undertake to provide required funds for translocation of trees. (undertaking enclosed). <b>Annexure No-V</b>  In this regard, the Forest Divisional Officer, Asifabad has stated that, the additional demand will be issued to User Agency for translocation of trees.		
ix.	The User Agency shall construct retaining walls and check walls wherever required, by consulting the DFO concerned, at the project cost;	Agreed, Please see <b>Annexure VI</b>	The User Agency has agreed to comply this condition (undertaking enclosed) <b>Annexure-VI.</b>		
x.	The construction of culverts/bridges, if any, over the natural streams/rivers/canals shall be done in such a manner that it does not hamper the natural course of water, does not give rise to water-logging, and also does not hamper movement of wild animal.	Agreed, Please see <b>Annexure VII</b>	The User Agency has agreed to comply this condition (undertaking enclosed) <b>Annexure-VII</b>		
xi.	The height of the culverts to be constructed both in the forest and nearby non forest area shall be kept at least 2.75 meters and the width shall be kept 4 meters at suitable locations as per the norms prescribed by the Wildlife Institute of India and related guidelines issued by the MoEF& CC, in consultation with the Forest Department to facilitate crossing of wild animal;	Agreed, During the field inspection at certain locations held on 20.08.2019, by the Conservator of Forests, Adilabad and DFO, Asifabad provision of culverts and their dimensions were suggested. Same were, agreed. Accordingly an undertaking is enclosed as <b>Annexure VIII</b>	The User Agency has agreed to comply this condition (undertaking enclosed) <b>Annexure-VIII</b>		
xii.	Roadside cuttings and fillings which require engineering support shall be provided as per the instructions of the DFO concerned so as to stabilize the soil;	Agreed, Please see <b>Annexure IX</b>	The User Agency has agreed to comply this condition (undertaking enclosed) <b>Annexure-IX</b>		
xiii.	The dug out material /overburden shall be dumped outside the forest area. Storage of any material shall not be done in the forest area proposed;	Yes, dug out material / overburden will not be left in Forest areas. Accordingly an Undertaking is enclosed as <b>Annexure-X</b>	The User Agency has agreed to comply this condition (undertaking enclosed) <b>Annexure-X</b>		



xiv.	The User Agency shall arrange to raise strip plantation on either side of the road and also the central verge at the project cost and maintain the same for 7-10 years	<p>It is submitted that, the costs of Raising of Strip Plantations (Avenue plantation on either side of road and also on the Central Verge (median plantation) are included in the tender cost of the project" Four laning of NH-363 from Mancherila to Repallewada in the State of Telangana on Hybrid Annuity mode- Package-I" and from Km 0.000 to Km 42.000 and four Laning of NH-363 from Repallewada to Telangana/ Maharastra Border in the State of Telangana on EPC Mode- Package-II from Km 42.000 to Km 94.602 and accordingly the plantation will be taken up by the respective Concessionaire/EPC Contractor on the related road stretches.</p> <p>Hence, NHAI undertake to take-up the Strip Plantations (Avenue plantation on either side of road and also on the Central Verge ( median plantation) and will be maintained for 7 to 10 years at the project cost. Accordingly, an undertaking has already been submitted the Prl. Chief Conservator of Forests vide this office letter No. 11060/31/NHAI/PIU-Mancherilal/2019/144, Dated: 21.06.2019. A copy of the letter dt: 21.06.2019 along with undertaking is enclosed as <b><u>Annexure-XI</u></b></p>	<p>The user agency i.e., NHAI undertake to take-up the Strip Plantations (Avenue plantation on either side of road and also on the Central Verge (median plantation) and will be maintained for 7 to 10 years at the project cost, which was accepted by the Principal Chief Conservator of Forests (HoFF) Telangana, Hyderabad vide Rc No. 18629/2016-FCA-2, Dated: 02.07.2019.</p> <p>The User Agency has agreed to comply this condition (undertaking enclosed) <b>Annexure-XI</b></p>
xv.	There shall be speed breaker on the road with in the wildlife area/wildlife crossings, along with signage boards at frequent intervals at the project cost;	Speed breakers will be provided on forest areas wherever necessary. Similarly signage boards will be erected at frequent intervals in consultation of FDO, Asifabad ( Please see <b><u>annexure XII</u></b> )	The User Agency has agreed to comply this condition (undertaking enclosed) <b>Annexure-XII</b>
xvi.	The layout plan of the proposal shall not be changed without prior approval of the Central Government.	Proposed layout plan will not be changed without prior approval of Central Government.( Please see <b><u>annexure XIII</u></b> )	The User Agency has agreed to comply this condition (undertaking enclosed) <b>Annexure-XIII</b>
xvii.	The User Agency shall provide fire wood preferably alternate fuel to labourers working at the site to avoid damage / tree felling and no labour camp shall be established inside the forest area;	LPG connections will be provided to labourers and no fire wood will be collected from Forest area. Accordingly an Undertaking is enclosed as <b><u>Annexure-XIV.</u></b>	The User Agency has agreed to comply this condition (undertaking enclosed) <b>Annexure-XIV</b>
xviii.	Disturbance shall be kept minimum by creating labour camps outside the forest area as far as possible and it shall be the responsibility of the User Agency to ensure that the labourers & Staff engaged in execution of work do not destruct nearby forest flora & fauna;	All labour camps will be established outside the Forest areas and no destruction of forest areas will be caused. Accordingly an Undertaking is enclosed as <b><u>Annexure-XV.</u></b>	The User Agency has agreed to comply this condition (undertaking enclosed) <b>Annexure-XV</b>



xix.	The total forest area utilized for the project shall not exceed <b>62.5749 Ha</b> and the forest area diverted shall not be used for any purpose other than those shown in the diversion proposal. The User Agency shall furnish an undertaking to this effect;	Only 16.5099 Ha Forest Area will be utilized for the Project Highway Widening purpose only in Asifabad Division and area. Accordingly, an undertaking in this regard is furnished herewith as <u><b>Annexure-XVI.</b></u>	The User Agency has agreed to comply this condition (undertaking enclosed) <b>Annexure-XVI</b>
xx.	The forest land proposed for diversion shall under no circumstances be transferred or sublet to any other agency, department or person without prior approval of the Central Government;	No part of proposed diverted Forest Land will be transferred or sublet to any other agency, department or person without prior approval of Central Government. ( Please see <u><b>Annexure XVII</b></u> )	The User Agency has agreed to comply this condition (undertaking enclosed) <b>Annexure-XVII</b>
xxi.	The User Agency and the State Government shall ensure compliance to provisions of the all Acts, Rules, Regulations and Guidelines, for the time being in force, as applicable to the project;	Provisions of all Acts, Rules, Regulations and Guidelines will be complied with by NHAI.( Please see <u><b>Annexure XVIII</b></u> )	The User Agency has agreed to comply this condition (undertaking enclosed) <b>Annexure-XVIII</b>
xxii.	Any other conditions that the Central Government or Addl. PCCF(Central) of Regional Office, Chennai may impose from time to time in the interest of afforestation, conservation and management of flora and fauna in the area, shall be complied by the User Agency;	Any other condition imposed by Central Government or Addl. PCCF (Central) of Regional Office, Chennai in the interest of afforestation, conservation and management of flora and fauna in the area will be complied with by NHAI (Please see <u><b>annexure XIX</b></u> )	The User Agency has agreed to comply this condition (undertaking enclosed) <b>Annexure-XIX</b>
xxiii.	The progress of the Compensatory Afforestation under the jurisdiction of Mancherial, Asifabad and Bellampally Forest Divisions shall be monitored by the Circle Head and a copy of such monitoring report shall be forwarded to the Regional Office to upload the same in the web portal.	Under the jurisdiction of Forest Department	The progress of the Compensatory Afforestation under the jurisdiction of the Forest Divisional Officer, Asifabad, Forest Division will be monitored by the Circle Head and a copy of such monitoring report will be submitted to the Regional Officer to upload the same in the web portal.



xxiv.	No working permit shall be issued by the State Government before submission of RoFR certificate etc for the entire area and NBWL clearance for the area in Tiger corridor of Kawal Tiger Reserve.	Agreed.	<p>The User Agency i.e., the Project Director, NHAI, PIU, Mancherial has submitted the RoFR certificate in Form-I issued by the District Collector, Kumuram-Bheem-Asifabad which is enclosed herewith. <b>Annexure-XXII</b></p> <p>The Prl. CCF (HoFF) &amp; Chief Wildlife Warden, TS. Hyd. vide Rc.No.10581/2015/WL-1, Dated: 24-07-2020, the Standing Committee of National Board for Wildlife in the Rc.No. DIGF (WL), GOI, MoEF &amp; CC(WL), F.No.6-48/2020/WL, Dated: 13-07-2020) communicated the minutes of 58<sup>th</sup> meeting of the SC of National Board for Wildlife in which the proposals for Diversion of <b>5.7414 ha</b> of forest land in Asifabad Division for four laning of NH-363 from Mancherial to Chandrapur falling in Tiger Corridor Area linking Kawal, Tadoba and Indravati Tiger Reserve, Telangana was considered and recommended subject to User Agency complying the conditions stipulated.</p> <p>In this regard, the District Forest Officer, Kumuram Bheem-Asifabad vide Rc.No.3144/2018/S4, Dated: 14.08.2020 has issued a demand notice to the User agency as per the Prl.C.C.F., (HoFF) &amp; Chief Wildlife Warden, Telangana (FAC), Hyderabad, 10581/2015/WL-1, Dated: 24-07-2020 for wildlife mitigation measures for use of 5.7414 ha forestland falling in Asifabad Division for four laning of NH-363 from Mancherial to Chandrapur.</p> <p>The Project Director, NHAI, PIU, Mancherial has deposited the amount of <b>Rs. 1,04,59,500/-</b> in to Account of Bio-Diversity Conservation Society of Telangana, in account No. 110310100030284 of Andhra Bank, Secretariat Branch, Hyderabad through UTR No. CNRBR2020101450163794. The details which are as follows.</p> <table><tr><td>Wildlife mitigation measures for use of 5.7414 ha forestland falling in Asifabad Division</td><td><b>Rs. 1,04,59,500/-</b></td></tr></table>	Wildlife mitigation measures for use of 5.7414 ha forestland falling in Asifabad Division	<b>Rs. 1,04,59,500/-</b>
Wildlife mitigation measures for use of 5.7414 ha forestland falling in Asifabad Division	<b>Rs. 1,04,59,500/-</b>				
xxv.	In the event of failure to comply with any of the above conditions the User Agency is liable of penal action decided by the Additional PCCF (Central), Regional Office, Chennai.	Agreed,	<p>The User Agency has agreed to comply this condition (undertaking enclosed) <b>Annexure-XXIII</b>.</p>		

Further the user agency The User agency has published the entire forest clearance granted by the Government of India in two widely circulated daily news papers one in the THE HINDU on 02-07-2019 in English language and Sakshi on 02-07-2019 in Telugu language and details of letters addressed to local bodies to displaying the notice boards, (Copies enclosed herewith).

The District Forest Officer, KB Asifabad has been requested to verify the boundary pillars and report any deviation from original proposals submitted by User Agency for any change of boundary or extent of any calculated as per final boundary pillars.

It is further submitted that, for the **condition No. xi** ie., the height of the culverts to be constructed both in the forest and nearby non-forest area shall be kept at least 2.75 meters and the width shall be kept 4 meters at suitable locations as per the norms prescribed by the Wildlife Institute of India and related guidelines issued by the MoEF& CC, in consultation with the Forest Department to facilitate crossing of wild animal, the UA has replied as follows:

*"Agreed, During the field inspection at certain locations held on 20.08.2019, by the Conservator of Forests, Adilabad and DFO, Asifabad provision of culverts and their dimensions were suggested. Same were, agreed. Accordingly an undertaking is enclosed as Annexure VIII".*

In this regard it is submitted that, the reply of the UA for the **condition No. xi** is not correct as the said reply pertains to the **underpasses for the Wildlife proposal** which were proposed during field inspection on 20.08.2019 and as per report and recommendation submitted by the Conservator of Forests, Adilabad vide Rc. No. 2339/ 2018/M6, Dated: 20.08.2019 based on which the Prl.Chief Conservator of Forests (HoFF) & Chief Wildlife Warden, Telangana, Hyderabad has also addressed the Spl. Chief Secretary to the Government of Telangana the proposals under wildlife for under passes vide PCCF & CWLW, TS Rc. No. 11658/2018/WL-I Dt. 13.03.2020 requesting to forward the above animal passage plan to the Member Secretary, National Board for Wildlife for placing before the standing committee (Copies enclosed).



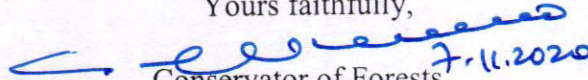
-3107-

7

In the said FC Act proposals the UA has to comply the said **condition No. xi** i.e., the height of the culverts to be constructed both in the forest and nearby non-forest area shall be kept at least 2.75 meters and the width shall be kept 4 meters at suitable locations as per the norms prescribed by the Wildlife Institute of India and related guidelines issued by the MoEF & CC, in consultation with the Forest Department to facilitate crossing of wild animal.

This is submitted for favour of kind information and necessary action.

Yours faithfully,


  
Conservator of Forests,  
Adilabad Circle Adilabad. 7.11.2020

Encl: (5 sets) & others A/a

Copy submitted to the Prl. Chief Conservator of Forests, (WL & CWW) Telangana, Hyderabad for information.

Copy to the District Forest Officer & Forest Divisional Officer, KB Asifabad for information and necessary action.

Copy to Project Director, NHAI, PIU, Mancherial for information and necessary action.

  
Conservator of Forests,  
Adilabad Circle Adilabad. 7.11.2020



-3109-

**GOVERNMENT OF TELANGANA  
FOREST DEPARTMENT**

From  
Smt. R. Sobha, I.F.S.,  
Prl. Chief Conservator of Forests (HoFF) &  
Chief Wildlife Warden (FAC)  
Telangana,  
Aranya Bhavan, Hyderabad

To  
The Spl. Chief Secretary to Government,  
Environment, Forests, Science  
& Technology Dept.,  
Government of Telangana,  
Secretariat, Hyderabad.

**Rc. No.11658/2018/WL-1, Dt:13.03.2020**

Sir,

**Sub: -** WL - Diversion of 5.7414 ha. (Asifabad Division) of forest land for construction of four lane road of NH-363 from Mancherla to Chandrapur from Km 0.000 to Km 94.602 (342.000) Km falling in Tiger Corridor area linking Kawal Tiger Reserve, Tadoba and Indravati Tiger Reserve - Asifabad Dist. - Proposals for Wildlife Part - Reg.

**Ref: -** 1. This office Rc. No. 11658/2018/WL-1, dt. 30.08.2019.  
2. EFS&T Lr. No. 3905/For. I (1)/2019, dt. 22.02.2020.  
3. CF, Adilabad Rc.No.2339/2018/M6, Dt:20.08.2019

-oOo-

In continuation of this office reference 1<sup>st</sup> cited, this is to submit that, the proposal for diversion of 5.7417 Ha of forest land for construction of four lane road of NH-363 from Mancherla to Chandrapur from (Km 0.000) to (Km 94.602) Km falling in Tiger Corridor area linking Kawal Tiger Reserve to Tadoba and Indravati Tiger Reserves submitted by NHAI was placed before the 1<sup>st</sup> meeting of the reconstituted State Board for Wildlife held on 01.02.2020. The SBWL considered and recommended the proposal subject to compliance to the conditions laid down by the Chief Wildlife Warden in Part - IV of Wildlife format.

The Govt. of Telangana in 2<sup>nd</sup> reference forwarded the Minutes of the SBWL Meeting to the Member Secretary, NBWL for obtaining approval of the Standing Committee of National Board for Wildlife. In this regard, it is submitted that, the Conservator of Forests, Adilabad in 3<sup>rd</sup> reference submitted an animal passage plan at two locations passing through Forest areas to be implemented by the user agency for smooth and safe passage of Tigers and other wild animals across the proposed four lane national highway as under:

**1. Location - I- Nowdhari:**

The NH - 363 passes through the stretch over a length of 1.367km through Manikgarh East Forest Block which is part of notified Tiger Corridor connecting Kawal Tiger Reserve to Tadoba Andhari Tiger Reserve in Maharashtra. The Conservator of Forests, Adilabad along with Engineers of NHAI recommended 3 underpasses in the stretch as follows:

Sl. No.	Underpass	Starting Point		End Point		Length in Mtrs	Height in Mtrs
		Latitude	Longitude	Latitude	Longitude		
1	B1	19.57059	79.34458	19.57046	79.34455	30	2.75
2	B2	19.569370	79.343640	19.569460	79.343730	30	2.75
3	B3	19.56786	79.34250	19.56759	79.34228	30	2.75



-3111-

::2::

## 2. Location - II-Rebbena:

The NH - 363 passes through the stretch of Forests over a length of 2.057km passing through Tandur Extn- I and Rebbena Forest Blocks. The Conservator of Forests, Adilabad along with Engineers of NHAI recommended (1) underpass in the stretch as follows:

Sl. No.	Underpass	Starting Point		End Point		Length in Mtrs	Height in Mtrs
		Latitude	Longitude	Latitude	Longitude		
1	B4	19.19982	79.42767	19.19926	79.42769	60	2.75

In addition to the (4) underpasses at the above two locations the following works were proposed to be carried out by the user agency to safeguard the interests of wild animals.

1. Chain link fence on both the sides all along the forest length adjoining the road on both the sides of underpass at both the locations i.e., 6.134 Kms. at Location-1 and 4.114 Kms. at location-2.
2. It is informed that, there are a total of (14) small culverts along the said proposed highway. The User Agency shall increase the width of these culverts by 2.0 Mtrs on either side in addition to their proposed design as the Tiger and other Wildlife sometimes pass through these culverts also..
3. The pillars of the underpass shall be of pillar type and not of wall model.
4. Barriers along the proposed underpass shall be placed on either side on the top to control throwing of garbage into the forest.
5. The user agency shall camouflauge the underpass with local species of shrubs, grasses.
6. The user agency shall clear all the debris at the underpass and surrounding area from time to time.

It is requested to forward the animal passage plan prepared by the Conservator of Forests, Adilabad (copy enclosed) to the Member Secretary, National Board for Wildlife for placing before the Standing Committee for consideration.

Encl: As above.

Yours faithfully  
Sd/- R. Sobha,  
Prl. Chief Conservator of Forests (HoFF)  
& Chief Wildlife Warden (FAC)

//True copy//

for Prl. Chief Conservator of Forests  
12/03/2020



-3113-

1

**GOVERNMENT OF TELANGANA  
FOREST DEPARTMENT**

From:  
Sri C.P.Vinod Kumar, IFS.,  
Conservator of Forests,  
Adilabad Circle,  
Adilabad (FAC).

To:  
The Prl.Chief Conservator of Forests (WL) &  
Chief Wildlife Warden,  
Telangana State,  
Aranya Bhavan, Saifabad,  
Hyderabad.

Rc.No.2339/ 2018/M6, Dated: 20.08.2019.

Madam,

Sub: - TSFD-F(C)A, 1980 – Diversion of 16.5099 Ha (Asifabad Division) of forest land for construction of four laning of **NH-363 Hyderabad-Karimnagar- Chanda Road** from Km 0.000 (Km 251.900) to Km 94.602 (342.000)- In favor of DGM (Tech.) & Project Director, NHAI, PIU Nirmal - Plan for proposed underpass for wildlife animal movement in Corridor of Kawal Tiger Reserve & other forest areas with wildlife movement – **Joint Inspection held by NHAI and Forest Department on 20-08-2019 – Location of under passes identified – Proposals and Report-** submitted- Reg.

Ref: - 1.Prl. C.C.F. Ref. No. 18629/2016-FCA-2, Dated: 23.06.2018.  
2. **Prl. C.C.F & CWLW Hyderabad Rc.No.11658/2018/WL-1, Dated: 03.07.2018.**  
3.CFAC Adb Rc.No. 2339/2018/M6, dt: 06.09.2018.  
4. DGM (Tech) & Project Director, NHAI, PIU, Nirmal letter No. 11060/34/PIU- Nirmal/2019-83, Dated: 30.01.2019.  
5.DFO KB Asifabad Rc.No. 5195/2017-S10, dt: 21.05.2019  
6.CFAC Adb Rc.No. 2339/2018/M6, dt: 22.05.2019 and 04-06-2019.  
7.**Prl. C.C.F & CWLW Hyderabad Instructions, meeting dt: 17.08.2019**

\*\*\*\*\*

In continuation of the report submitted by the Conservator of Forests, Adilabad Circle vide reference 6<sup>th</sup> cited dated 04-06-2019, it is submitted that, the proposals for Diversion of **16.5099 Ha (Asifabad Division)** of forest land for construction of **four laning of NH-363 Hyderabad-Karimnagar- Chanda Road** from Km 0.000 (Km 251.900) to Km 94.602 (342.000) in favour of DGM (Tech.) & Project Director, NHAI, PIU Nirmal were processed and submitted in general FC Act proforma and also under Wildlife format.

In the wildlife format, the recommendations were made for construction of under passes for movement of the wildlife, as the said road is passing through the Corridor of Kawal Tiger Reserve (Asifabad Range) and also in another patch in Rebbena Range through the dense forest area having wildlife movement.

The details of the forest areas through which the proposed road is passing is as follows:-

Sl. No.	Location	Range	Compt No	RF	Length of the road passing through forest in mtrs	Status
1.	Single Patch – Location-1	Asifabad	238	Manighar (East)	1367	Wildlife Corridor of Kawal TR
		Asifabad	239 & 240	Manighar (East)	1700	Wildlife movement area adjacent to the Corridor of Kawal TR
					<b>3067</b>	
2	Single Patch - Location-2	Rebbena	306 /1	Tandur Ext-I	1407	Wildlife movement area connecting forest patch link to Kawal TR
		Rebbena	283	Rebbena RF	650	Wildlife movement area connecting forest patch link to Kawal TR
					<b>2057</b>	



It is submitted that, the Project Director, NHAI, PIU, Nirmal vide reference 4<sup>th</sup> cited has forwarded the drawings of underpass proposed by them. On inspection of the site by the Conservator of Forests, Adilabad Circle, Adilabad with the concerned Engineers on 02.05.2019 it is noticed that the length and height of the underpass designed by the User Agency is varying from 2.0 Mtrs to 12.0 Mtrs length and height 2.0 Mtrs to 4.0 Mtrs which are not at all suitable for movement of the Wildlife and is not as per the norms prescribed by the Wildlife Institute of India (WII).

It is submitted that, certain proposals were submitted to the Principal Chief Conservator of Forest & Chief Wildlife Warden, Telangana vide reference 6<sup>th</sup> cited above. The revised proposals were submitted to the Principal Chief Conservator of Forest & Chief Wildlife Warden, Telangana vide reference 5<sup>th</sup> cited above dated 04-06-2019 proposing under pass of 700 Mtrs length and 5.0 Mtrs height at (02) locations i.e., Rebbena and Nowdary in KB-Asifabad District.

Since the User Agency requested for reviewing the length and height of the underpass as DPR is already prepared, a joint meeting is held by the Principal Chief Conservator of Forest & Chief Wildlife Warden, Telangana with the advisor NHAI, PD-NHAI, Engineer of DPR and the Conservator of Forests, Adilabad Circle, Adilabad on 17-08-2019 at Aranya Bhavan, Hyderabad.

It is submitted that, as per the discussion held and instructions issued in the said meeting on 17-08-2019, the joint inspections of the proposed locations of the underpasses is held by PD-NHAI, Engineer of DPR, District Forest Officer, KB-Asifabad and the Conservator of Forests, Adilabad Circle, Adilabad and the concerned staff on 20-08-2019.

**Based on the joint inspection, the proposals for dimensions and locations of the underpasses at Rebbena and Nowdary Forest Corridors are submitted as follows:-**

- LOCATION -1/NOWDARY:** The said proposed NH - 363 road passes over length of 3.067 Kms through the forest area of Asifabad Range. Out of this, the length of 1.367 Kms in Compt No. 238 of Manigharh (East) RF Block is a part of Wildlife Corridor of Kawal Tiger Reserve which is the Corridor for movement of Tigers and other Wildlife from Tadoba-Andheri Tiger Reserve (Maharashtra State) to Kawal Tiger Reserve (Telangana State). The said Corridor is also notified and prescriptions are given for the Protection and Management in Tiger Conservation Plan (TCP) approved by National Tiger Conservation Authority (NTCA).

As per the discussions held on 17-08-2019, it has been decided for providing (03) underpasses of 30.0 Mtrs length in this portion. The details of the locations of the (03) underpasses identified during the joint inspection on 20-08-2019 are as follows: -

Sl. No.	Underpass	Starting Point		End Point		Length in Mtrs	Height in Mtrs
		Latitude	Longitude	Latitude	Longitude		
1	B1	19.57059	79.34458	19.57046	79.34455	30	2.75
2	B2	19.569370	79.343640	19.569460	79.343730	30	2.75
3	B3	19.56786	79.34250	19.56759	79.34228	30	2.75

- LOCATION-2/REBBENA:** The said proposed NH - 363 road passes over length of 2.057 Kms through the RF Blocks Tandur Extn-I & Rebbena forest area of Rebbena Range of Asifabad Division. Good forests is existing on either side of the proposed NH road and it is also a connecting link for movement of Tiger and other Wildlife from Tadoba-Andheri Tiger Reserve (Maharashtra State) to Kawal Tiger Reserve (Telangana State). This part of road is crucial for movement of wild animals from Kagaznagar Division to Kawal Tiger Reserve.



During the discussions held on 17-08-2019, it has been decided for providing (02) underpasses of 30.0 Mtrs length each in this portion. But, during the joint inspection on 20-08-2019, it is noticed that, an underpass across the adjacent Railway line is existing and it is proposed to select the location for the NH-363 underpass in alignment to the underpass of Railway line to enable easy movement of Wildlife. Accordingly, during the joint inspection on 20-08-2019 it has been decided that, instead of (02) underpasses of 30.0 Mtrs length, it is decided to propose (01) underpass of 60.0 Mtrs length and the details are as follows:-

Sl. No.	Underpass	Starting Point		End Point		Length in Mtrs	Height in Mtrs
		Latitude	Longitude	Latitude	Longitude		
1	B4	19.19982	79.42767	19.19926	79.42769	60	2.75

In addition to the above at both the locations the following works are proposed to be carried-out by the user agency:

1. Chain link fence on both the sides all along the forest length adjoining the road on both the sites of underpass at both the locations i.e., 6.134 Kms. at Location-I and 4.114 Kms. at location-2.
2. It is informed that, there are a total of (14) small culverts along the said proposed highway. The User Agency shall increase the width of these culverts by 2.0 Mtrs on either side in addition to their proposed design as the Tiger and other Wildlife sometimes pass through these culverts also in case of any disturbance.
3. The pillars of the underpass shall be of pillar type and not of wall model.
4. Barriers along the proposed underpass shall be placed on either side on the top to control throwing of garbage into the forest.
5. The user agency shall camoufluge the underpass with local species.
6. The user agency shall clear all the debris at the underpass and surrounding area.

The proposed design, the Wildlife species in the said forest areas along with the MoEF & CC Office Memorandum and also the report of the District Forest Officer, KB Asifabad were submitted vide reference 6<sup>th</sup> cited above dated 04-06-2019.

The copies of the maps showing the proposed location of the underpasses at Nowdary (03) Nos. and Rebbena (01) No. are enclosed.

Thus, the above underpasses i.e., (03) Nos. at Nowdary location each of 30.0 Mtrs length and 2.75 Height and (01) at Rebbena location with length 60.0 Mtrs and height of 2.75 Mtrs passage are very much essential for movement of wildlife along the Corridor at two locations in KB-Asifabad range and Rebbena Range of Asifabad Division.

Enc: (As above)

Yours faithfully,

Conservator of Forests,  
Adilabad Circle, Adilabad.

Copy submitted to the Principal Chief Conservator of Forest & HoFF, Telangana for favour of kind information and necessary action.

Copy to the District Forest Officer, KB Asifabad for information.

Conservator of Forests,  
Adilabad Circle, Adilabad.



-3217-

GOVERNMENT OF TELANGANA  
FOREST DEPARTMENT

From:  
**Sri C. P. Vinod Kumar, I.F.S.,**  
Conservator of Forests,  
Adilabad Circle Adilabad (FAC)

To:  
**The Prl. Chief Conservator of Forests,  
& Chief wildlife Warden**  
Telangana State,  
"Aranya Bhavan" Saifabad,  
**HYDERABAD.**

**Rc.No. 2339/2018-M6, Dt. 07-11-2020.**

Madam,

**Sub: - TS-WILDLIFE -FCA-Proposal for Diversion 5.7414 Ha of forest land for construction of four Laning of NH 363 Hyderabad-Karimnagar-Chanda Road from Km 0.000 (Km 2511.900) to Km 94.602 (Km 342.000) in Asifabad Division - In favour of Project Director, NHAI, PIU Mancherial - Stage-I approval accorded - 58<sup>th</sup> Meeting of the Standing committee of National Board for wildlife- Condition wise compliance- Status report submitted - Regarding.**

- Ref:-**
1. GoI, MoEF & CC, Chennai F.No.4-TSA 134/2018/CHN-1942, Dated: 13.12.2018.
  2. Prl. C.C.F. Ref. No. 18629/2016-FCA-2, Dated: 24.12.2018.
  3. Prl. C.C.F. (HoFF & CWW) TS. Hyd. RC.No.10581/2015-WL-1, dt.24.07.2020
  4. Prl. C.C.F.T.S. Hyd, Ref.No.18629/2016-FCA-2 Dt: 02.09.2020
  5. C.F.A.C. Adilabad, Rc. No. 2339/2018/M6, dt.23.09.2020.
  6. D.F.O. KB Asifabad Rc.No.3144/2018-S4, dt.03.11.2020.

\*\*\*\*\*

It is submitted that, the Prl. Chief Conservator of Forests, (HoFF & Chief Wildlife Warden) Telangana, Hyderabad vide reference 3<sup>rd</sup> cited has communicated Minutes of 58<sup>th</sup> Meeting of the Standing committee of National Board for wildlife and requested to submit the condition wise compliance report stipulated.

In this regard the District Forest Officer, KB Asifabad vide reference 6<sup>th</sup> cited has submitted the compliance of the conditions stipulated in the minutes of the 58<sup>th</sup> meeting of SC, NBWL- Scientist-C, MoEF&CC, WL Division Lr.No.6-48/2020/WL, Dated: 13-07-2020 (PCCF (HoFF) & CWLW, TS Hyderabad Rc.No.10581/2015/WL-1, Dated: 24-07-2020 as follows.

**A. Conditions imposed by the Chief Wildlife Warden of Telangana**

Sl No	Description of the Condition	Compliance by User Agency	Remarks of District Forest Officer, Kumuram Bheem-Asifabad
1	2	3	4
1	Construction of one underpass in compt.238 of Manikgarh RF as per the design and specifications of wildlife Institute of India, Dehradun to be funded and constructed by the user agency. Location to be indicated by DFO, KB-Asifabad.	Agreed. As per the decision taken during the field inspections on date: 20.08.2019 by the Conservator of forest and Divisional Forest Officer, animal underpass will be constructed at design chainage Km. 93.921 in compartment no.238 of Manikgarh RF for a size, of 1x30 meter (width) and height 2.75 meters. ( <b>Annexure-A</b> )	The User Agency has agreed to comply this condition. (Undertaking enclosed) ( <b>Annexure- A</b> ).  Construction of one underpass in compt. 238 of Manikgarh RF is finalized during the joint inspection held on 20.08.2019 by the Conservator of Forests, Adilabad Circle, Adilabad, District Forest Officer, Kumrambheem-Asifabad & Engineers of NHAI and to be funded and constructed by the user agency.
2	Construction of one eco-bridge in compt.238 of Manikgarh RF as per the design and specifications of wildlife Institute of India, Dehradun with a width of 20 m to 30 m to be funded and constructed by the user agency. Location to be indicated by DFO, KB-Asifabad.	Agreed. As per the decision taken during the field inspections on date: 20.08.2019 by the Conservator of forest and Divisional Forest Officer, eco-bridge will be constructed at design chainage Km. 94.137 & 94.324 in compartment no.238 of Manikgarh RF for a size, of 1x30 meter (width) and height 2.75 meters. ( <b>Annexure-B</b> )	The User Agency has agreed to comply this condition. (Undertaking enclosed). ( <b>Annexure- B</b> )
3	Providing chain link fencing on either side of the road in compt.238 to prevent accidents to wild animals while crossing the road to be funded and constructed by the User agency with their funds at the locations to be shown by DFO, KB-Asifabad.	Agreed. Chain link fencing will be provided on either side of the road in compt.238 to prevent accidents to wild animals while crossing the road to be funded and constructed by the User agency with their funds at the locations to be shown by DFO, KB-Asifabad. Accordingly an Undertaking is enclosed as <b>Annexure-I</b> .	The User Agency has agreed to comply this condition. (Undertaking enclosed). ( <b>Annexure- I</b> )



4	Installing speed control devices including caution sign boards every 500 m by user agency.	Agreed. Required number of speed control devices including caution sign board will be installed at every 500 m. Accordingly an Undertaking is enclosed as <b>Annexure-II</b> .	The User Agency has agreed to comply this condition. (Undertaking enclosed). ( <b>Annexure- II</b> )
5	<u>Habitat Management.</u> a) Bore well with solar pump sets b) Creation of Natural Grass Lands by removal of obnoxious weeds for three consecutive years and sowing of grass seeds collected locally over an area of 100 Ha.	Rs.104.595 lakhs has been deposited to the Bio-Diversity Conversation Society of Telangana, Account Number: 110310100030284 of Andhra Bank, Branch:Secretariat Branch, Hyderabad, IFSC Code: ANDB0001103 vide reference 5 <sup>th</sup> cited above for the purposes mentioned in the Item No.5 to 11.	The user agency i.e., Project Director, NHAI, PIU, Mancherla has deposited an amount of <b>Rs. 1,04,59,500/-</b> in to Account of Bio-Diversity Conservation Society of Telangana, in bearing No. 110310100030284 of Andhra Bank, Secretariat Branch, Hyderabad through UTR No. CNRBR2020101450163794, for the purposes mentioned in the <b>Item No. 5 to 11</b> towards Wildlife mitigation measures for use of 5.7414 ha forest land falling in Asifabad Division.
6	<u>Water Management.</u> Construction of new Mini Percolation tanks to store water from solar bore well @ Rs. 2.0 lakh		
7	Formation of Medium Percolation Tanks for storage of rain water for wild animals @ Rs. 3.0 lakh		
8	<b><u>Fire Management:</u></b> (i) Construction of Semi-permanent structures for Base camp staff/fire watchers near the two solar powered bore wells @ Rs.4.0 lakh. (ii) Procurement of Fire blowers (2 Nos @ 0.50 Lakh) (iii) Fire fighting equipments like shoes,gloves, helmets, spades, crowbars, fire beaters etc. (iv) Formation of New Fire lines (width 10.0 m on either side of the road) 40,000 sq.m @ 7.46 per sq.m per year for 5 years. (v) Engaging of Fire watchers for 5 Nos for fire season from January to May for (5) months including hiring of jeep. (5 Nos x 5 months @ 8340.00 PM=2.085 Lakhs + Hire Charges 5 months @ 25000.00 PM= 1.250 Lakhs =3.335 Lakhs per one season. Rs.3.335 lakhs x 5 seasons/years =16.675 lakhs)		
9	Procurement of GPS hand held 10 Nos @ 0.20 lakhs each		
10	Procurement of camera traps for monitoring wild animals 25 Nos @ 0.20 lakhs each		
11	<b><u>Publicity &amp; Awareness</u></b> (i) Installation of large hoardings & sign boards to propagate the need for conservation of flora and fauna of the area @ Rs .2.50 lakh each. (ii) Setting up of regulatory sign boards on speed limits and wild animals crossing zones @ Rs.0.60 lakh each.		
(2)	The user agency fell only the barest minimum number of trees while executing the work	Agreed. The felling of the trees will be carried out by the Divisional Forest Officer/Forest Divisional Officer, Asifabad for which NHI has already paid an amount of Rs. 23.916 lakhs to the accounts of the Divisional Forest Officer/Forest Divisional Officer. The payment details are enclosed in <b>Annexure-III</b> .	The User Agency has agreed to comply this condition. ( <b>Annexure-III</b> ) The Project Director, NHAI, PIU, Mancherla has deposited an amount of <b>Rs. 23,91,600=00</b> in to account of Forest Divisional Officer, Asifabad in bearing <b>CA-PD A/c No. 37108551307</b> , IFSC Code SBIN0020126, State Bank of India, Branch: Asifabad, on 22.05.2019, towards Extraction charges for felling, logging, transportation of project affected trees.



3	The work shall be carried out without disturbing or damaging flora, fauna or habitat of the area.	Agreed. Accordingly an Undertaking is enclosed as <u>Annexure-IV.</u>	The User Agency has agreed to comply this condition. (Undertaking enclosed). ( <u>Annexure- IV</u> ) ✓
4	Work shall be carried out from 6.0 AM to 6 PM only	Agreed. The work shall be carried out from 6.00 AM to 6.00 PM only in the forest area. Accordingly an Undertaking is enclosed as <u>Annexure-V.</u>	The User Agency has agreed to comply this condition. (Undertaking enclosed). ( <u>Annexure- V</u> ) ✓
5	The material for carrying out the proposed works shall be kept outside the sanctuary area. As and when required, they should be carried to the site during execution of work.	Agreed. The material for carrying out the proposed works shall be kept outside the Tiger Corridor Area and as and when required, they should be carried to the site during execution of work. Accordingly an Undertaking is enclosed as <u>Annexure-VI.</u>	The User Agency has agreed to comply this condition. (Undertaking enclosed). ( <u>Annexure- VI</u> ) ✓
6	No labour camp should be established inside the Tiger Reserve during the execution of the work.	Agreed. No labour camp will be established inside the Tiger Corridor Area during the execution of the work. Accordingly an Undertaking is enclosed as <u>Annexure-VII.</u>	The User Agency has agreed to comply this condition. (Undertaking enclosed). ( <u>Annexure- VII</u> ) ✓
7	The debris formed due to the execution of the works shall be taken away from the Tiger Reserve on day to day basis	Agreed. The debris formed due to the execution of the works shall be taken away from the Tiger Corridor Area on day to day basis if same is not utilized for the road works. Accordingly an Undertaking is enclosed as <u>Annexure-VIII.</u>	The User Agency has agreed to comply this condition. (Undertaking enclosed). ( <u>Annexure- VIII</u> ) ✓
8	The user agency shall construct masonry pillars to demarcated the proposed project area at every 25m intervals	Agreed. The construction of masonry boundary pillars for demarcating the diverted forest area will be carried out by the Divisional Forest Officer / Forest Divisional Officer, Asifabad, for which funds of Rs.7,54,000/- have already been deposited in the account. The details of payment are shown in <u>Annexure-III.</u>	The User Agency i.e., Project Director, NHAI, PIU, Mancherla has deposited an amount of <b>Rs.7,54,000=00</b> in to account of Forest Divisional Officer, Asifabad in bearing <b>CA-PD A/c No. 37108551307</b> , IFSC Code <b>SBIN0020126</b> , State Bank of India, Branch: Asifabad, on 22.05.2019, towards construction of masonry boundary pillars for demarcating the diverted forest area.

**B Conditions imposed by the NTCA contained in the 58<sup>th</sup> minutes of the meeting.**

Sl No	Description of the Condition	Compliance by User Agency	Remarks of District Forest Officer, Kumuram Bheem-Asifabad
1	As suggested in the guidance document titled <b>"Eco-friendly measures to mitigate impacts of the linear Infrastructure on Wildlife"</b> the provisioning of the mitigation measures (both structural and non-structural) should be made to ensure safe passage for the movement of tigers and other wildlife. No construction work should be permitted within the forest at night.	Agreed. As suggested in the guidance document titled "Eco-friendly measures to mitigate impacts if the linear infrastructure on Wild life" the provisioning of the mitigation measures (both structural and non-structural) should be made to ensure safe passage for the movement of tigers and the other wildlife. Requisite funds have been deposited to the Forest Department for the said purpose, as mentioned in the 2 <sup>nd</sup> para of this compliance report.  Further, no construction work will be carried out within the forest at night. Accordingly an undertaking is enclosed as <u>Annexure-IX.</u>	The User Agency has agreed to comply this condition. (Undertaking enclosed). ( <u>Annexure- IX</u> ) ✓
2	It is recommended that the CWLW, Telangana in consultation with the field unit, representative of WII, expert member of standing committee of NBWL and representative of Regional Office, NTCA shall decide on the exact location/ dimension/design of these mitigation measures based on a joint survey.	To be done by the Chief Wildlife Warden, Telangana state, Hyderabad.	It is submitted that, under jurisdictions of the Chief Wild Life Warden, Telangana Hyderabad.



3	Labour camps should be established at least 1 km from forest. Local Forest Range Officer should monitor and ensure that, no labour should get involved in extraction of forest products. The materials for road construction (including the top soil) should be procured from outside the forest area. The user agency should not use any fire hazardous materials, heavy machinery etc. during the works related to road.	Agreed. No labour camps will be established within 1.00 km from forest areas and no labour engaged for the road work will be allowed for extraction of any forest product. The material for road construction (including the top soil) should be procured from outside the forest area. The User Agency will also not use any fire hazardous material, heavy machinery, etc. during the work related to road. Accordingly an undertaking is enclosed as <u>Annexure-X</u>	The User Agency has agreed to comply this condition. (Undertaking enclosed). ( <u>Annexure- X</u> )
4	The CWLW, Telangana should constitute a monitoring committee comprising of the representative of NTCA, Telangana Forest Department and WII to oversee the compliance of the conditions recommended therein.	To be done by the Chief Wildlife Warden, Telangana state, Hyderabad.	It is submitted that, under jurisdictions of the Chief Wild Life Warden, Telangana Hyderabad.
C	The User Agency shall submit the Annual compliance certificate on stipulated conditions to the Chief Wild life Warden for onward submission GOI	Agreed. The User Agency will submit the Annual compliance certificate on stipulated conditions to the Chief Wild Life Warden, Telangana State, Hyderabad for onward submission to GOI. Accordingly an undertaking is enclosed as <u>Annexure-XI</u> .	The User Agency has agreed to comply this condition. (Undertaking enclosed). ( <u>Annexure-XI</u> )

It is further submitted that, regarding the condition Nos. 1 & 2 of the (A) (1) Conditions imposed by the Chief Wildlife Warden of Telangana above, as per the minutes of the 58th meeting of SC, NBWL- Scientist-C, MoEF&CC, WL Division Lr.No.6-48/2020/WL, Dated: 13-07-2020 communicated vide PCCF (HoFF) & CWLW, TS Hyderabad Rc.No.10581/2015/WL-1, Dated: 24-07-2020, it is recommended as follows:

**Condition No.1 of (A) (1):** Construction of **one underpass in compt.238 of Manikgarh RF** as per the design and specifications of wildlife Institute of India, Dehradun to be funded and constructed by the user agency. Location to be indicated by DFO, KB-Asifabad.

**Condition No.2 of (A) (1):** Construction of **one eco-bridge in compt.238 of Manikgarh RF** as per the design and specifications of wildlife Institute of India, Dehradun with a width of 20 m to 30 m to be funded and constructed by the user agency. Location to be indicated by DFO, KB-Asifabad

With regard to the above said conditions, it is submitted that, a joint meeting was held by the Principal Chief Conservator of Forest & Chief Wildlife Warden, Telangana with the advisor NHAI, PD-NHAI, Engineer of DPR and the Conservator of Forests, Adilabad Circle, Adilabad on 17-08-2019 at Aranya Bhavan, Hyderabad. Accordingly, as per the discussion held and instructions issued in the said meeting on 17-08-2019, the joint inspections of the proposed locations of the underpasses is held by PD-NHAI, Engineer of DPR, District Forest Officer, KB-Asifabad and the Conservator of Forests, Adilabad Circle, Adilabad and the concerned staff on 20-08-2019. After the said joint inspections, the details of under passes proposed were as follows:



- a) **LOCATION -1/NOWDARY:** The (03) under passes are proposed in Compt No. 238 of Manigharh (East) RF Block is a part of Wildlife Corridor of Kawal Tiger Reserve which is the Corridor for movement of Tigers and other Wildlife from Tadoba-Andheri Tiger Reserve (Maharashtra State) to Kawal Tiger Reserve (Telangana State) as follows:

Sl. No.	Underpass	Starting Point		End Point		Length in Mtrs	Height in Mtrs
		Latitude	Longitude	Latitude	Longitude		
1	B1	19.57059	79.34458	19.57046	79.34455	30	2.75
2	B2	19.569370	79.343640	19.569460	79.343730	30	2.75
3	B3	19.56786	79.34250	19.56759	79.34228	30	2.75

- b) **LOCATION-2/REBBENA:** The (01) under pass of 60 Mt length is proposed in RF Blocks Tandur Extn-I & Rebbena forest area in the Comp. Nos 306/1 & 283 respectively of Rebbena Range of Asifabad Division which is outside the Kawal Tiger Reserve but in the area of movement of Tigers as follows:

Sl. No.	Underpass	Starting Point		End Point		Length in Mtrs	Height in Mtrs
		Latitude	Longitude	Latitude	Longitude		
1	B4	19.19982	79.42767	19.19926	79.42769	60	2.75

The other conditions recommended were as follows:

1. Chain link fence on both the sides all along the forest length adjoining the road on both the sites of underpass at both the locations i.e., 6.134 Kms. at Location-I and 4.114 Kms. at location-2
2. It is informed that, there are a total of (14) small culverts along the said proposed highway. The User Agency shall increase the width of these culverts by 2.0 Mtrs on either side in addition to their proposed design as the Tiger and other Wildlife sometimes pass through these culverts also in case of any disturbance.
3. The pillars of the underpass shall be of pillar type and not of wall model.
4. Barriers along the proposed underpass shall be placed on either side on the top to control throwing of garbage into the forest.
5. The user agency shall camoufluge the underpass with local species.
6. The user agency shall clear all the debris at the underpass and surrounding area.

It is submitted that, based on the report and recommendation of the Conservator of Forests, Adilabad vide Rc. No. 2339/ 2018/M6, Dated: 20.08.2019, the Prl.Chief Conservator of Forests (HoFF) & Chief Wildlife Warden, Telangana, Hyderabad has also addressed the Spl. Chief Secretary to the Government of Telangana the proposals under wildlife as above vide PCCF & CWLW, TS Rc. No. 11658/2018/WL-I Dt. 13.03.2020 requesting to forward the above animal passage plan to the Member Secretary, National Board for Wildlife for placing before the standing committee (Copies enclosed).

It is submitted that, instead of the above, in the minutes of 58<sup>th</sup> meeting of SC, NEWL- Scientist-C, MoEF&CC, WL Division Lr.No.6-48/2020/WL, Dated: 13-07-2020 it is recommended for (01) Eco- Bridge and (01) under pass in compt.238 of Manikgarh RF.



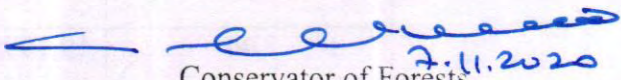
It is submitted that, the UA in their compliance for the condition No.1 of (A) (1) is mentioning that, as per the decision taken during the field inspections on date: 20.08.2019 by the Conservator of forest and Divisional Forest Officer, animal underpass will be constructed at design chainage Km. 93.921 in compartment no.238 of Manikgarh RF for a size, of 1x30 meter (width) and height 2.75 meters. Similarly, for the condition No.2 of (A) (1) ie ECO- BRIDGE, the UA is mentioning that, as per the decision taken during the field inspections on date: 20.08.2019 by the Conservator of forest and Divisional Forest Officer, eco-bridge will be constructed at design chainage Km. 94.137 & 94.324 in compartment no.238 of Manikgarh RF for a size, of 1x30 meter (width) and height 2.75 meters. **This reply of the UA is not as per the Minutes of the 58<sup>th</sup> meeting of SC, NBWL- Scientist-C, MoEF&CC, WL Division Lr.No.6-48/2020/WL, Dated: 13-07-2020.**

It is submitted that, if possible, the National Board for Wildlife may kindly be addressed for approval of the revised proposals submitted by the Prl.Chief Conservator of Forests (HoFF) & Chief Wildlife Warden, Telangana, Hyderabad vide PCCF & CWLW, TS Rc. No. 11658/2018/WL-I Dt. 13.03.2020 for easy movement of Tigers and other wildlife in said areas.

This is submitted for favour of kind information and necessary action.

Yours faithfully,

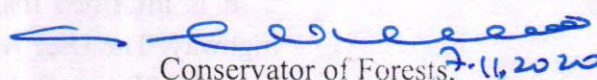
Encl: (5 sets) and others A/a

  
7.11.2020  
Conservator of Forests,  
Adilabad Circle Adilabad.

✓ Copy submitted to the Prl. Chief Conservator of Forests (FCA), Telangana, Hyderabad for favour of kind information.

Copy to the District Forest Officer and Forest Divisional Officer, KB Asifabad for information.

Copy to Project Director, NHAI, PIU, Mancherial for information and necessary action.

  
7.11.2020  
Conservator of Forests,  
Adilabad Circle Adilabad.



-3215-

U.O. Note to Prl. Chief Conservator of Forests SF & FCA  
O/o Prl. Chief Conservator of Forests (HoFF), Aranya Bhavan, Telangana

U.O. Note No. 11658/2018-WL-1

Dt. 21.11.2020

*(21/11/2020)*  
*By: [Signature]*  
*PS 21/11/20*  
Sub: - TSFD-WL- Proposal for Diversion 5.7414 Ha of forest land for construction of four Laning of NH 363 Hyderabad - Karimnagar - Chanda Road from Km 0.000 (Km 2511.900) to Km 94.602 (Km 342.00) in Asifabad Divn. - In favour of Project Director, NHAI, PIU Mancherla - Stage-I approval accorded - 58<sup>th</sup> Meeting of the Standing committee of National Board for wildlife - condition wise compliance - status report submitted - Reg.

Ref: - CF, Adb Rc.No.2339/2018-M6, dt: 07-11.2020

\*\*\*

This is to inform that, the Conservator of Forests Adilabad in above ref., submitted condition wise compliance report stipulated in the Minutes of the 58<sup>th</sup> meeting of Standing Committee of National Board for Wildlife relating to the diversion of 5.7414 Ha. of forest land for construction of four lane road on NH 363 Hyderabad - Karimnagar - Chanda passing through Wildlife corridor area connecting KTR to Tadoba Andhari Tiger reserve in Maharashtra and Indravathi Tiger Reserve in Chattisgarh. A copy of the above reference is enclosed.



In this regard, this is to inform that the Chief Wildlife Warden, Telangana while recommending the proposed project in Part-IV of Wildlife format had recommended construction of one under pass and one eco-bridge in compt. 238 of Manikgarh RF as per the design & specification of WII, Dehradun for facilitating passage of animals across the NH. Subsequently, a meeting was held on 17.8.2019 by Prl. Chief Conservator of Forests (WL) & Chief Wildlife Warden with Advisor, NHAI, Project Director, Engineer of Detailed Project Report (DPR) & Conservator of Forests, Adilabad to discuss the animal passage plan. During the meeting, it was decided to have a joint field inspection of the locations, where animal passage is proposed. Accordingly, the joint inspection was conducted and Conservator of Forests, Adilabad in his report dated: 20.8.2019 submitted the revised animal passage plan wherein ~~there~~ <sup>three</sup> under passes of 30 mts length and 2.75 mt. height were proposed in compt.238 of Manikgarh RF and one under pass of 60 mt. length and 2.75 mt height was proposed in compts.30651 & 283 in RF Thandur Extn.I and Rebbana in Asifabad Division.

In this regard, the Government and Member Secretary, NBWL are being addressed to issue proceedings incorporating the revised animal passage plan.



With regard to conditions imposed by NTCA contained in the Minutes of the 58<sup>th</sup> meeting of NBWL, against conditions 2 and 4, it is to inform that the respective committees are being constituted in consultation with NTCA & WII. As regards other conditions, the Conservator of Forests, Adilabad has submitted compliance by User Agency, which is enclosed for further action.

End: As above

  
20/11/20  
Addl. Prl. Chief Conservator of Forests (Prod. & WL)  
  
20/11/20



1 2935 Mancherial Bellampally

GOVERNMENT OF TELANGANA  
FOREST DEPARTMENT

From:

Sri C.P. Vinod Kumar, I.F.S.,  
Conservator of Forests &  
Field Director Project Tiger,  
Kawal Tiger Reserve, Nirmal.

To:

The Prl. Chief Conservator of Forests,  
(Head of Forest Force) & Chief Wildlife Warden,  
Telangana, Aranya Bhavan,  
Saifabad, Hyderabad.

Re. No. 976/2018/D2, Date: 06-11-2020.

Madam,

Sub :- TSFD – FCA, 1980 – Diversion of **62.5749 Ha (revised from 62.25Ha)** of Forest Land in Mancherial division – for construction of four laning of NH 363 Hyderabad-Karimnagar-Chanda Road from Km 0.000 (Km 2511.900) to Km 94.602 (Km 324.000) – in favour of DGM (Tech.) & Project Director, NHAI, PIU Nirmal – In principle (Stage-I) approval accorded – **Compliance report for Stage-II clearance** – Report submitted – Reg.

Ref:-

1. GOI, MoEF&CC, Chennai F.No.4-TSA134/2018-CHN/1942, Dt: 13-12-2018.
2. Prl.CCF, TS, Hyd Rc. No. 18629/2016/FCA-2, Dt: 24-12-2018.
3. PD, NHAI, PIU-Mancherial Lr. No. 11060/31/NHAI/PIU-MNCL/NH-363/2019/221, Dt: 05-08-2019.
4. PD, NHAI, PIU-Mancherial Lr. No. 11060/31/NHAI/PIU/MNCL/2020, Dt: 17-01-2020.
5. Prl.CCF, TS, Hyd Rc. No. 18629/2016/FCA-2, Dt: 20-01-2020.
6. Asst. IGF (Central), GoI, MoEF&CC, RO (SEZ), Chennai F.No.4-TSFA134/2018 CHN/0143, Dt: 03.02.2020.
7. DFO, Mancherial Rc. No. 2724/2017/D3-D5, Dt: 25.01.2020 (Mancherial part compliance report).
8. Prl.CCF, TS, Hyd Rc. No. 18629/2016/FCA-2, Dt: 15-02-2020.
9. Prl.CCF, TS, Hyd Rc. No. 18629/2016/FCA-2, dated: 19.03.2020
10. Dy. IGF (Central), GoI, MoEF & CC, RO, Chennai F.No.4-TSA134/2018 –CHN/417, Dated: 12.05.2020.
11. Prl.CCF, TS, Hyd Rc. No. 18629/2016/FCA-2, Dt: 14.05.2020.
12. PD, NHAI, PIU-Mancherial Lr. No. 11060/231/NHAI/PIU/MNCL/2020/359, Dt: 09.06.2020.
13. Prl.CCF, TS, Hyd Rc. No. 18629/2016/FCA-2(i), Dt: 08.07.2020.
14. DFO, Mancherial Rc. No. -Nil, Dt: 11.07.2020 (Bellampally part compliance report).
15. Prl.CCF, TS, Hyd Rc. No. 18629/2016/FCA-2, Dt: 02.09.2020.
16. Addl. Collector, Mancherial Lr. No.C2/16/2016, Dt: 24.10.2020.
17. FDO, Bellampally Rc. No. 582/2018/S4A, Dt: 28.10.2020.
18. DFO, Mancherial Rc. No. 2724/2017/D5, Dt: 03.11.2020.

\*\*\*

It is submitted that, the Principal Chief Conservator of Forests (HoFF), TS, Hyderabad vide reference 2<sup>nd</sup> cited has communicated the **Stage-I** approval accorded vide ref. 1<sup>st</sup> cited, for Diversion of **62.5749 Ha (revised from 62.25Ha)** of Forest Land in Mancherial, Bellampally and Asifabad divisions of Mancherial and KB Asifabad Districts – for construction of four laning of NH 363 Hyderabad-Karimnagar-Chanda Road from Km 0.000 (Km 2511.900) to Km 94.602 (Km 324.000) – in favour of DGM (Tech.) & Project Director, NHAI, PIU Nirmal by stipulating certain conditions therein. In this regard, the District Forest Officer, Mancherial vide ref. 7<sup>th</sup> and 14<sup>th</sup> cited above has reported that, the Forest Divisional Officer, Mancherial and Bellampally have submitted the condition wise compliance reports as complied by the User Agency, as follows;

Sl. No.	CONDITIONS OF GoI.	COMPLIANCE BY THE USER AGENCY	Remarks by FDO, Bellampally and Mancherial
(i)	Legal Status of the diverted forest land shall remain unchanged;	Yes, the Legal Status of diverted forest land shall remain unchanged;	Yes, the Legal Status of diverted forest land shall remain unchanged.
(ii)	The Demarcation of the proposed forest area shall be carried out by	Bellampally Division: Erection of 4 feet high cement concrete pillars will be	Bellampally Division: Yes, the User Agency has deposited an



	erecting 4 feet high cement concrete pillars duly numbered at an interval of 1 Kilometer at the cost of the User Agency;	<p>carried out by the Forest Department for which an amount of Rs.2.414 lakhs has been deposited into Bellampalli PD account, State Bank of India, Bellampalli. Account No.37110004892 as per FDO, Bellampalli Demand Notice issued vide his Rc.No.582/2018/S4A dt.20.03.2019 and the same was informed vide NHAI, PIU Lr. No.11060/31/NHAI/PIU-Mancherial/019/115, dt. 21.05.2019. (ref. Copy Enclosed).</p> <p><b>Mancherial Division:</b> Erection of 4 feet high cement concrete pillars will be carried out by the Forest Department for which an amount of Rs.22,28,409/- along with the other losses has been deposited into Mancherial PD account, Andhra Bank, Mancherial Branch. Account No. as per FDO, Mancherial Demand Notice issued vide his Rc. No. 3136/2018/F3, dt. 22.03.2019 and the same was informed vide NHAI, PIU Lr. No.11060/31/NHAI/PIU-Mancherial/019/114, dt. 21.05.2019. (ref. Copy Enclosed).</p>	<p>amount of Rs.2,41,400/- in FCA PD Account vide UTR No. CNRBR52019052100720397 on 21.05.2019 towards cement concrete (RCC) pillars and Fixing of Pre-fabricated 4' high re-inforced cement concrete (RCC) pillars.</p> <p><b>Mancherial Division:</b> Yes, the User Agency has deposited an amount of Rs.22,28,409/- in FCA PD Account vide UTR No. CNRBR52019052100720489 on 21.05.2019 towards cement concrete (RCC) pillars and Fixing of Pre-fabricated 4' high re-inforced cement concrete (RCC) pillars</p>
(iii)	The State Forest Department shall carry out compensatory afforestation (CA) over 33.00 Ha in Compt. No. 417 in Tungeda RF Tungeda Beat, Tekkalapalli Section of Rebbena Range of Asifabad Division and 94.00 ha Comp No. 677, 709 & 711 of Indaram RF, Sarangapally Beat and Indaram Beat of Mancherial Division at the cost of the User Agency.	<p><b>Bellampally Division:</b> CA Scheme for the forest area diverted in Bellampalli division is made demand in Mancherial division.</p> <p><b>Mancherial Division:</b> NHAI has remitted an amount of Rs.9,98,49,000/- towards Compensatory Afforestation over 94.00 ha Comp No. 677, 709 &amp; 711 in Indaram RF, Sangarapally Beat of Mancherial Division to CAMPA Account No. 037100101029963, Corporation Bank, Lodhi Complex Branch, Block 11, CGO Complex, Phase 1, Lodhi Road, New Delhi - 110 003 through RTGS/IFSC No. CORP0000371 in favor of Telangana CAMPA, through RTGS, Canara Bank, Nirmal vide UTR No. CNRBR52019052100720139 as per the e-challan generated from MOEF&amp;CC and the same was communicated vide this office 11060/31/NHAI/PIU-Mancherial/2019/116, Dt: 21.05.2019 (ref. Copy enclosed)</p>	<p>The CA land has been identified over an area of 94.00 ha in Comp No. 677, 709 &amp; 711 of Indaram RF, Sarangapally Beat and Indaram Beat of Mancherial Division for the area diverted in Bellampally and Mancherial Divisions. The User Agency has deposited an amount of Rs.9,98,49,000/- towards Compensatory Afforestation over 94.00 ha Comp No. 677, 709 &amp; 711 in Indaram RF, Sangarapally Beat of Mancherial Division to CAMPA Account No. 037100101029963, Corporation Bank, Lodhi Complex Branch, Block 11, CGO Complex, Phase 1, Lodhi Road, New Delhi - 110 003 through RTGS/IFSC No. CORP0000371 in favor of Telangana CAMPA, through RTGS, Canara Bank, Nirmal vide UTR Slip No. CNRBR52019052100720139 as per the e-challan generated from MOEF&amp;CC.</p>
(iv)	The State Government shall charge the Net present Value of the diverted forest and measuring 62.5749 Ha from the User Agency as per the orders of the Hon'ble Supreme Court dated 28.03.2008 and 09.05.2008 in IA Nos. 826 in 566 with related IA's in Writ Petition (Civil) No. 202/1995.	<p><b>Bellampally Division :</b> NHAI has remitted an amount of Rs.2201700/- towards Net Present Value for 3.517 Ha to the CAMPA Account No.0371001029963, Corporation Bank, Lodhi Complex Branch, Block 11, CGO Complex, Phase 1, Lodhi Road, New Delhi - 110 003 through RTGS/IFSC No. CORP0000371 in favor of Telangana CAMPA, through RTGS, Canara Bank, Nirmal vide UTR No.CNRBR52019052100720297 as per the e-challan generated from MOEF&amp;CC and the same was communicated vide this office 11060/31/NHAI/PIU-Mancherial/2019/116, Dt: 21.05.2019 (ref. Copy enclosed).</p> <p><b>Mancherial Division :</b> NHAI has</p>	<p><b>Bellampally Division:</b> Yes, the User Agency has deposited an amount of Rs.22,01,700/- towards Net Present Value for 3.517 Ha to the CAMPA Account No.0371001029963, Corporation Bank, Lodhi Complex Branch, Block 11, CGO Complex, Phase 1, Lodhi Road, New Delhi - 110003 through RTGS/IFSC No. CORP0000371 in favor of Telangana CAMPA, through RTGS, Canara Bank, Nirmal vide UTR Slip No. CNRBR52019052100720297 as per the e-challan generated from MOEF&amp;CC.</p> <p><b>Mancherial Division :</b> Yes, the User Agency has deposited an</p>



		remitted an amount of Rs.2,66,35,048/- towards Net Present Value for 42.548 Ha to the CAMPA Account No.0371001029963, Corporation Bank, Lodhi Complex Branch, Block 11, CGO Complex, Phase 1, Lodhi Road, New Delhi - 110 003 through RTGS/IFSC No. CORP0000371 in favor of Telangana CAMPA, through RTGS, Canara Bank, Nirmal vide UTR No. CNRB52019052100720139 as per the e-challan generated from MOEF&CC and the same was communicated vide this office 11060/31/NHAI/PIU-Mancherial/2019/116, Dt: 21.05.2019. (ref. Copy enclosed).	amount of Rs.2,66,35,048/- towards Net Present Value for 42.548 Ha to the CAMPA Account No.0371001029963, Corporation Bank, Lodhi Complex Branch, Block 11, CGO Complex, Phase 1, Lodhi Road, New Delhi - 110 003 through RTGS/IFSC No. CORP0000371 in favor of Telangana CAMPA, through RTGS, Canara Bank, Nirmal vide UTR Slip No. CNRB52019052100720139 as per the e-challan generated from MOEF&CC
(v)	Additional amount of the Net Present Value (NPV) of the diverted forest land if any, becoming due after revision of the same by the Hon'ble Supreme Court of India in future, shall be charged by the State Government from the User Agency. The User Agency shall furnish an undertaking to this effect;	<b>Bellampally Division:</b> Agreed and an undertaking in this regards is enclosed as Annexure-III.  <b>Mancherial Division:</b> Agreed and an Undertaking in this regard is enclosed as Annexure-III.	Yes, the User Agency has agreed to comply this condition. (Undertaking Annexure-III is enclosed).
(vi)	Funds received from the User Agency towards Compensatory Afforestation, Net Present Value and any money received in compliance of the conditions stipulated by the Central Government under this project shall compulsorily be deposited in to the "State Compensatory Afforestation Fund of Telangana State" only;	<b>Bellampally Division:</b> Total amount of Rs. 2201700/- towards NPV has been remitted to Telangana CAMPA Account through RTGS vide UTR No. CNRB52019052100720297 dt:21.05.2019 The details are as follows: (a) NPV - Rs. 22,01,700-00 Total - Rs. 22,01,700-00 (See Annexure II) <b>Regarding CA amount it is included in the amount paid in Mancherial Division, as combined CA Scheme is prepared in Mancherial Division.</b>  <b>Mancherial Division:</b> Total amount of Rs.13,58,28,039/-has been remitted to Telangana CAMPA Account through RTGS vide UTR No. CNRB52019052100720139 dt: 21.05.2019. The details are as follows: (a) NPV - Rs. 2,66,35,048-00 (b) CA - Rs.9,98,49,000-00 (c) Loss of Assets - - Rs.93,43,991-00 Total - Rs.13,58,28,039-00	<b>Bellampally Division:</b> Yes, the User Agency has deposited an amount of Rs.22,01,700/- Telangana CAMPA Account No.0371001029963, Corporation Bank, Lodhi Complex Branch, Block 11, CGO Complex, Phase 1, Lodhi Road, New Delhi - 110 003 through RTGS/IFSC No. CORP0000371 in favor of Telangana CAMPA, through RTGS, Canara Bank, Nirmal on 21.05.2019 vide UTR Slip No. CNRB52019052100720297.  <b>Regarding CA amount of Bellampally division, it is included in the amount paid in Mancherial Division, as combined CA Scheme is prepared in Mancherial Division.</b>  <b>Mancherial Division:</b> Yes, the User Agency has deposited an amount of Rs.13,58,28,039/- in Telangana CAMPA Account No.0371001029963, Corporation Bank, Lodhi Complex Branch, Block 11, CGO Complex, Phase 1, Lodhi Road, New Delhi - 110 003 through RTGS/IFSC No. CORP0000371 in favor of Telangana CAMPA, through RTGS, Canara Bank, Nirmal on 21.05.2019 vide UTR Slip No. CNRB52019052100720139
(vii)	The User Agency shall endeavour to avoid felling of trees existing on the forest land proposed to be utilized to the extent possible. Wherever necessary, felling shall be carried out under the strict supervision of the DFO/FDO concerned;	<b>Bellampally Division:</b> Tree felling will be carried out by the Forest Department for which an amount of Rs.4,25,400/- has been remitted to FDO, Bellampalli Account State Bank of India, Bellampalli Branch. Account No.37110004892 as per FDO, Bellampalli Demand Notice issued vide his Rc.No.582/2018/S4A, dt. 20.03.2019 and the same were informed vide NHAI, PIU Lr. No.11060/31/NHAI/PIU-Mancherial/019/115, dtd. 21.05.2019 (ref. Copy Enclosed).	<b>Bellampally Division:</b> Yes, the User Agency has deposited an amount of Rs.4,25,400/- in FCA PD Account of FDO, Bellampalli on 21.05.2019 vide UTR No. CNRB52019052100720397 towards Extraction of tree growth.  <b>Mancherial Division:</b> Yes, the User Agency has deposited an



		<b>Mancherial Division:</b> Tree felling will be carried out by the Forest Department for which an amount of Rs.25,36,200 has been remitted to FDO, Mancherial Account Andhra Bank, Mancherial Branch. Account No.036310100225156 as per FDO, Mancherial Demand Notice issued vide his Rc. No.3136/2018-F3, dtd. 22.03.2019 and the same were informed vide NHAI, PIU Lr. No.11060/31/NHAI/PIU-Mancherial/019/114, dtd. 21.05.2019 (ref. Copy Enclosed).	amount of Rs.25,36,200/- in FCA PD Account of FDO, Mancherial on 21.05.2019 vide UTR No. CNRBR52019052100720489 towards Extraction of tree growth.
(viii)	Wherever feasible the State Forest Department shall carry out translocation of trees instead of resorting to felling, at the cost of the User Agency;	<b>Bellampally Division:</b> It is agreed. Translocation of trees will be carried out by FDO, Bellampally for which NHAI will provide required funds. An undertaking in this regard is enclosed as Annexure-IV.  <b>Mancherial Division:</b> It is agreed. Translocation of trees will be carried out by FDO, Mancherial for which NHAI will provide required funds. An undertaking in this regard is enclosed as Annexure IV.	Yes, the User Agency has agreed to comply this condition (Undertaking Annexure-IV is enclosed).
(ix)	The User Agency shall construct retaining walls and check walls wherever required, by consulting the DFO concerned, at the project cost;	<b>Bellampally Division:</b> Agreed and an undertaking in this regard is enclosed as Annexure-V.  <b>Mancherial Division:</b> Agreed and an undertaking in this regard is enclosed as Annexure-V.	Yes, the User Agency has agreed to comply this condition (Undertaking Annexure-V is enclosed).
(x)	Construction of culverts/bridges, if any, over the natural streams/rivers/canals shall be done in such a manner that it does not hamper the natural course of water, does not give rise to water - logging, and also does not hamper movement of wild animals;	<b>Bellampally Division:</b> Agreed and an undertaking in this regard is enclosed as Annexure-VI.  <b>Mancherial Division:</b> Agreed and an undertaking in this regard is enclosed as Annexure-VI.	Yes, the User Agency has agreed to comply this condition (Undertaking Annexure-VI is enclosed).
(xi)	The height of the culverts to be constructed both in the forest and nearby non forest area shall be kept at least 2.75 meters and the width shall be kept 4 meters at suitable locations as per the norms prescribed by the Wildlife Institute of India and related guidelines issued by the MoEF& CC, in consultation with the Forest Department to facilitate crossing of wild animals;	<b>Bellampally Division:</b> Agreed and an undertaking in this regard is enclosed as Annexure-VII.  <b>Mancherial Division:</b> Agreed and an undertaking in this regard is enclosed as Annexure-VII.	Yes, the User Agency has agreed to comply this condition (Undertaking Annexure-VII is enclosed).
(xii)	Roadside cuttings and fillings which require engineering support shall be provided as per the instructions of the DFO concerned so as to stabilize the soil;	<b>Bellampally Division:</b> Agreed and an undertaking in this regard is enclosed as Annexure-VIII.  <b>Mancherial Division:</b> Agreed and an undertaking in this regard is enclosed as Annexure-VIII.	Yes, the User Agency has agreed to comply this condition (Undertaking Annexure-VIII is enclosed).
(xiii)	The dug out material / overburden shall be dumped outside the forest area. Storage of any materials shall not be done in the forest area proposed;	<b>Bellampally Division:</b> Yes, dug out material / overburden will not be left in Forest areas. Accordingly an Undertaking is enclosed as Annexure-IX.  <b>Mancherial Division:</b> Yes, dug out material / overburden will not be left in Forest areas. Accordingly an Undertaking is enclosed as Annexure-IX.	Yes, the User Agency has agreed to comply this condition (Undertaking Annexure-IX is enclosed).
(xiv)	The User Agency shall arrange to raise strip plantation on either side of the road and also on the central	<b>Bellampally Division:</b> Agreed and an undertaking in this regards is enclosed as Annexure-X.	Yes, the User Agency has agreed to comply this condition (Undertaking Annexure-X is



	verge at the project cost and maintain the same for 7-10 years;	<b>Mancherial Division:</b> Agreed and an undertaking in this regards is enclosed as Annexure-X.	enclosed).
(xv)	There shall be speed breaker on the road wherever necessary which shall be decided in consultation with the DFOs concerned keeping in view of Wildlife crossings and signage boards shall be erected at frequent intervals at the project cost;	<b>Bellampally Division:</b> Agreed and an undertaking in this regard is enclosed as Annexure-XI.  <b>Mancherial Division:</b> Agreed and an undertaking in this regards is enclosed as Annexure-XI.	Yes, the User Agency has agreed to comply this condition (Undertaking Annexure-XI is enclosed).
(xvi)	The layout plan of the proposal shall not be changed without the prior approval of the Central Government;	<b>Bellampally Division:</b> Agreed and an undertaking in this regards is enclosed as Annexure-XII.  <b>Mancherial Division:</b> Agreed and an undertaking in this regards is enclosed as Annexure-XII.	Yes, the User Agency has agreed to comply this condition (Undertaking Annexure-XII is enclosed).
(xvii)	The User Agency shall provide fire wood preferably alternate fuel to labourers working at the site to avoid damage / tree felling and no labour camp shall be established inside the forest area;	<b>Bellampally &amp; Mancherial Division:</b> LPG connections will be provided to labourers and no fire wood will be collected from Forest area. Accordingly an Under taking is enclosed as Annexure-XIII.	Yes, the User Agency has agreed to comply this condition (Undertaking Annexure-XIII is enclosed).
(xviii)	Disturbance shall be kept minimum by creating labour camps outside the forest area as far as possible and it shall be the responsibility of the User Agency to ensure that the labourers & Staff engaged in execution of work do not destruct nearby forest flora & fauna;	<b>Bellampally &amp; Mancherial Division:</b> All labour camps will be established outside the Forest areas and no destruction of forest areas will be caused. Accordingly an Undertaking is enclosed as Annexure-XIV.	Yes, the User Agency has agreed to comply this condition (Undertaking Annexure-XIV is enclosed).
(xix)	The total forest area utilized for the project shall not exceed 62.5749 Ha and the forest area diverted shall not be used for any purpose other than those shown in the diversion proposal. The User Agency shall furnish an undertaking to this effect;	<b>Bellampally Division:</b> Only 3.517 Ha (Part of 62.5749Ha) Forest Area will be utilized for the Project Highway Widening purpose only in Bellampally forest Division. Accordingly, an Undertaking in this regard is enclosed as Annexure-XV.  <b>Mancherial Division:</b> Only 42.548Ha (Part of 62.5749Ha) Forest Area will be utilized for the Project Highway Widening purpose only in Mancherial Division and area. Accordingly, an undertaking in this regard is enclosed as Annexure-XV.	Yes, the User Agency has agreed to comply this condition (Undertaking Annexure-XV is enclosed).
(xx)	The forest land proposed for diversion shall under no circumstances be transferred or sublet to any other agency, department or person without prior approval of the Central Government;	<b>Bellampally Division:</b> Agreed and an undertaking in this regard is enclosed as Annexure-XVI.  <b>Mancherial Division:</b> Agreed and an undertaking in this regard is enclosed as Annexure-XVI.	Yes, the User Agency has agreed to comply this condition (Undertaking Annexure-XVI is enclosed).
(xxi)	The User Agency and the State Government shall ensure compliance to provisions of the all Acts, Rules, Regulations and Guidelines, for the time being in force, as applicable to the project;	<b>Bellampally Division:</b> Agreed and an undertaking in this regard is enclosed as Annexure-XVII.  <b>Mancherial Division:</b> Agreed and an undertaking in this regard is enclosed as Annexure-XVII.	Yes, the User Agency has agreed to comply this condition (Undertaking Annexure-XVII is enclosed).
(xxii)	Any other conditions that the Central Government or Addl. PCCF(Central) of Regional Office, Chennai may impose from time to time in the interest of afforestation, conservation and management of flora and fauna in the area, shall be complied by the User Agency;	<b>Bellampally Division:</b> Agreed and an undertaking in this regards is enclosed as Annexure-XVIII.  <b>Mancherial Division:</b> Agreed and an undertaking in this regards is enclosed as Annexure-XVIII.	Yes, the User Agency has agreed to comply this condition (Undertaking Annexure-XVIII is enclosed).
(xxiii)	The progress of the Compensatory Afforestation under the jurisdiction of Mancherial, Asifabad and	Under the jurisdiction of Forest Department.	Instructions are noted.



	Bellampally Forest Divisions shall be monitored by the Circle Head and a copy of such monitoring report shall be forwarded to the Regional Office to upload the same in the web portal.		
(xxiv)	No working permit shall be issued by the State Government before submission of RoFR certificate etc for the entire area and NBWL clearance for the area in Tiger corridor of Kawal Tiger Reserve.	<b>Bellampally Division:</b> Agreed, RoFR Form-I certificate submitted.  <b>Mancherial Division:</b> Agreed, RoFR Form-I certificate submitted.	The user agency has submitted the RoFR Form-I certificate which is enclosed here with.
(xxv)	In the event of failure to comply with any of the above conditions the User Agency is liable of penal action as decided by the Additional PCCF (Central), Regional Office, Chennai.	<b>Bellampally Division:</b> Agreed and an undertaking in this regards in enclosed as Annexure-XIX.  <b>Mancherial Division:</b> Agreed and an undertaking in this regards in enclosed as Annexure-XIX.	Yes, the User Agency has agreed to comply this condition (Undertaking Annexure-XIX is enclosed).

Further, it is submitted that, the User Agency vide ref. 3<sup>rd</sup> cited has reported that, the Stage-I forest clearance granted **was also published the in verbatim** along with the conditions and safe-guards imposed by the Central Government in two widely circulated daily news papers, i.e., one in vernacular language (Sakshi Telugu) on 02.07.2019 and the other one in English (The Hindu) on 02.07.2019 and made available to the display for 30 days in the offices of the Government, Panchayats and local bodies for Diversion of **62.5749 Ha** (revised from **62.25Ha**) of Forest Land in Mancherial and Bellampally divisions of Mancherial District – for construction of four laning of NH 363 Hyderabad-Karimnagar-Chanda Road from Km 0.000 (Km 2511.900) to Km 94.602 (Km 324.000) – in favour of DGM (Tech.) & Project Director, NHAI, PIU Nirmal and the same are enclosed here with for kind perusal. The RoFR Form-I certificate issued by the District Collector, Mancherial District is also attached to each set of the compliance report.

It submitted that, the said road is passing through an area of 2.57 Acres in the Government land of Forest department in Bellampally division and there is a request by the user agency for acquisition of land in Sy. No. 109 of Kannala Village of Bellampally Mandal belonging to Forest Department for payment of compensation for the said forest land in the said diversion. In compliance to the instructions issued by the Principal Chief Conservator of Forests, (HoFF), Telangana, Hyderabad in the ref. 13<sup>th</sup> cited above (Prl.CCF, TS, Hyd Rc. No. 18629/2016/FCA-2(i), Dt: 08.07.2020), the District Forest Officer, Mancherial vide ref. 18<sup>th</sup> cited has reported that, the Addl. Collector, Mancherial vide reference 16<sup>th</sup> cited above, has forwarded the award copy of Kannala Village of Bellampally Mandal that includes land in Survey No.109 also and the list on market value of the awards, as a response to the query on market value of 2.57 Acres of the land in Sy. No.109, Kannala Village of Bellampally Mandal which belongs to Forest Department of Bellampally Division. In the said reply, the Joint Collector, Mancherial awarded a total of Rs. 42,92,251/- for an area of 2.23 Acres (A copy of the reference 16<sup>th</sup> cited is enclosed herewith for ready reference).

It is further submitted that the User Agency has not furnished the UTR Slips generated while making the payments of Compensatory levies into Telangana State CAMPA Account and the non-availability of UTR Slips was informed by the User Agency on 24.09.2020. It is submitted that, the Prl. Chief Conservator of Forests (HoFF), TS, Hyderabad vide ref. 13<sup>th</sup> cited has informed that the deposition of funds made in offline mode for Rs. 13,80,29,739/- (Rs. 13,58,28,039/- (Mancherial



-2947-

Division) + Rs. 22,01,700/- (Bellampally Division)) is confirmed by the Adhoc CAMPA vide CEO, Adhoc CAMPA, New Delhi Lr. No. 1-36/2014-CAMPA, Dt: 14.06.2020.

Hence, I am submitting herewith the above condition wise compliance report together with all the connected documents in (04) sets for further necessary action.

This is submitted for favour of kind information and necessary action.

Yours faithfully,  
Sd/-

Encl: (As above in 4 sets)

Conservator of Forests &  
Field Director Project Tiger,  
Kawal Tiger Reserve, Nirmal.

Copy to the District Forest Officer, Mancherial and the Forest Divisional Officer, Mancherial and Bellampally for information. The District Forest Officer, Mancherial and Forest Divisional Officer, Bellampally shall ensure that, the **area for diversion shall be allowed to an extent of 2.23 Acres** only in Sy. No. 109 of Kannala Village of Bellampally Mandal belonging to Forest Department which is informed as non RF for which compensation is awarded.

// T.C.B.O. //

  
MANAGER  




Sl. No.	CONDITIONS OF GOL.	COMPLIANCE BY THE USER AGENCY	REMARKS OF THE FDO
1.	Legal Status of the diverted forest land shall remain unchanged;	Yes, the Legal Status of diverted forest land shall remain unchanged;	Yes, the User Agency has agreed to comply this condition.
2.	The Demarcation of the proposed forest area shall be carried out by erecting 4 feet high cement concrete pillars duly numbered at an interval of 1 Kilometer at the cost of the User Agency;	Erection of 4 feet high cement concrete pillars will be carried out by the Forest Department for which an amount of Rs.2,414 lakhs has been deposited into Bellampalli PD account, State Bank of India, Bellampalli. Account No.37110004892 as per FDO, Bellampalli Demand Notice issued vide his Rc.No.582/2018/S4A dt.20.03.2019 and the same was informed vide NHAI, PIU Lt. No.11060/31/NHAI/PIU-Mancheria/019/115, dt. 21.05.2019(Copy Enclosed as Annexure-I).	Yes, the User Agency has deposited an amount of <b>Rs.2,41,400/-</b> in FCA PD Account on 21.05.2019 towards cement concrete (RCC) pillars and Fixing of Pre-fabricated 4' high re-inforced cement concrete (RCC) pillars.
3.	The State Forest Department shall carry out compensatory afforestation (CA) over 3.517 ha in Bellampalli Division	CA Scheme for the forest area diverted in Bellampalli division is made demand in Mancheria division.	Not pertains to this division, as such CA Land identified in Mancheria division.
4.	The State Government shall charge the Net present Value of the diverted forest and measuring 62.5749 Ha from the User Agency as per the orders of the Hon'ble Supreme Court dated 28.03.2008 and 09.05.2008 in IA Nos. 826 in 566 with related IA's in Writ Petition (Civil) No. 202/1995.	NHAI has remitted an amount of Rs. 2201700/- towards Net Present Value for 3.517 Ha to the CAMPA Account No.0371001029963, Corporation Bank, Lodhi Complex Branch,Block 11, CGO Complex,Phase 1, Lodhi Road,New Delhi - 110003 through RTGS/IFSC No. CORP0000371 in favor of Telangana CAMPA, through RTGS, Canara Bank, Nirmal vide UTR No.CNBR52019052100720297 as per the e-challan generated from MOEF&CC and the same was communicated vide this office 11060/31/NHAI/PIU-Mancheria/2019/116, Dt: 21.05.2019(See Annexure II).	The User Agency stated that they have deposited an amount of <b>Rs.22,01,700/-</b> towards Net Present Value for 3.517 Ha to the CAMPA Account No.0371001029963, Corporation Bank, Lodhi Complex Branch, Block 11, CGO Complex,Phase 1, Lodhi Road, New Delhi - 110003 through RTGS/IFSC No. CORP0000371 in favor of Telangana CAMPA, through RTGS, Canara Bank, Nirmal vide UTR No. CNBR52019052100720297 as per the e-challan generated from MOEF&CC and the same was communicated vide this office 11060/31/NHAI/PIU-Mancheria/2019/116,Dt: 21.05.2019.
5.	Additional amount of the Net Present Value (NPV) of the diverted forest land if any, becoming due after revision of the same by the	An Undertaking in this regard is enclosed as Annexure-II.	Yes, the User Agency has agreed to comply this condition. (Undertaking enclosed).



	Hon'ble Supreme Court of India in future, shall be charged by the State Government from the User Agency. The User Agency shall furnish an undertaking to this effect;		
6.	Funds received from the User Agency towards Compensatory Afforestation, Net Present Value and any money received in compliance of the conditions stipulated by the Central Government under this project shall compulsorily be deposited in to the "State Compensatory Afforestation Fund of Telangana State" only;	Total amount of Rs. 2201700/- towards NPV has been remitted to Telangana CAMPA Account through RTGS vide vide UTR No. CNRBRS2019052100720297 dt:21.05.2019 The details are as follows: (a) NPV - Rs. 22,01,700-00 Total - Rs. 22,01,700-00 (See Annexure II) Regarding CA amount it is included in the amount paid in Mancherl Division, as combined CA Scheme is prepared in Mancherl Division.	Yes, the User Agency has agreed to comply the condition.
7.	The User Agency shall endeavour to avoid felling of trees existing on the forest land proposed to be utilized to the extent possible. Wherever necessary, felling shall be carried out under the strict supervision of the DFO/FDO concerned;	Tree felling will be carried out by the Forest Department for which an amount of Rs.4,25,400/- has been remitted to FDO, Bellampalli Account State Bank of India, Bellampalli Branch. Account No.37110004892 as per FDO, Bellampalli Demand Notice issued vide his Rc. No.582/2018/S4A, dtd. 20.03.2019 and the same were informed vide NHAI, PIU Lr. No.11060/31/NHAI/PIU-Mancherl/019/115, dtd. 21.05.2019 (Copy Enclosed as Annexure-IV).	Yes, the User Agency has deposited an amount of <b>Rs.4,25,400/-</b> in FCA PD Account on 21.05.2019 towards Extraction of tree growth.
8	Wherever feasible the State Forest Department shall carry out translocation of trees instead of resorting to felling, at the cost of the User Agency;	It is agreed. Translocation of trees will be carried out by FDO/DFO, Bellampalli for which NHAI will provide required funds. An undertaking in this regard is enclosed as Annexure V.	Yes, the User Agency has agreed to comply this condition (Undertaking enclosed).
9.	The User Agency shall construct retaining walls and check walls wherever required, by consulting the DFO concerned, at the project cost;	Agreed.	Yes, the User Agency has agreed to comply this condition.



-2953-

10	Construction of culverts/bridges, if any, over the natural streams/rivers/canals shall be done in such a manner that it does not hamper the natural course of water, does not give rise to water -logging, and also does not hamper movement of wild animals;	Agreed.	Yes, the User Agency has agreed to comply this condition.
11.	The height of the culverts to be constructed both in the forest and nearby non forest area shall be kept at least 2.75 meters and the width shall be kept 4 meters at suitable locations as per the norms prescribed by the Wildlife Institute of India and related guidelines issued by the MoEF& CC, in consultation with the Forest Department to facilitate crossing of wild animals;	Agreed.	Yes, the User Agency has agreed to comply this condition.
12	Roadside cuttings and fillings which require engineering support shall be provided as per the instructions of the DFO concerned so as to stabilize the soil;	Agreed.	Yes, the User Agency has agreed to comply this condition.
13	The dug out material / overburden shall be dumped outside the forest area. Storage of any materials shall not be done in the forest area;	Yes, dug out material / overburden will not be left in Forest areas. Accordingly an Undertaking is enclosed as Annexure-VI	Yes, the User Agency has agreed to comply this condition (Undertaking enclosed).
14	The User Agency shall arrange to raise strip plantation on either side of the road and also on the central verge at the project cost and maintain the same for 7-10 years;	Raising of Strip Plantations on either side of road and also on the Central Verge will be taken up by the NHAI. Accordingly an Undertaking has already been submitted vide PUI Lr.No.11060/31/NHAI/PIU-Mancherial /019/144, dt.21.06.2019 (Copy Enclosed as Annexure-VII).	Yes, the User Agency has agreed to comply this condition (Undertaking enclosed).
15	There shall be speed breaker on the road wherever necessary which shall be decided in consultation with the DFOs concerned keeping in view of Wildlife crossings and signage boards shall be erected at frequent intervals at the project cost;	Speed breakers will be provided on forest areas wherever necessary. Similarly signage boards will be erected at frequent intervals in consultation of FDO, Bellampalli.	Yes, the User Agency has agreed to comply this condition.



16	The layout plan of the proposal shall not be changed without the prior approval of the Central Government;	Proposed layout plan will not be changed without prior approval of Central Government.	Yes, the User Agency has agreed to comply this condition.
17	The User Agency shall provide fire wood preferably alternate fuel to labourers working at the site to avoid damage / tree felling and no labour camp shall be established inside the forest area;	LPG connections will be provided to labourers and no fire wood will be collected from Forest area. Accordingly an Under taking is enclosed as Annexure-VIII.	Yes, the User Agency has agreed to comply this condition (Undertaking enclosed).
18	Disturbance shall be kept minimum by creating labour camps outside the forest area as far as possible and it shall be the responsibility of the User Agency to ensure that the labourers & Staff engaged in execution of work do not destruct nearby forest flora & fauna;	All labour camps will be established outside the Forest areas and no destruction of forest areas will be caused. Accordingly an Under taking is enclosed as Annexure-IX.	Yes, the User Agency has agreed to comply this condition (Undertaking enclosed).
19	The total forest area utilized for the project shall not exceed 62.5749 Ha and the forest area diverted shall not be used for any purpose other than those shown in the diversion proposal. The User Agency shall furnish an undertaking to this effect;	Only 3.517 Ha Forest Area will be utilized for the Project Highway Widening purpose only in Bellampalli Division and area. Accordingly, an Undertaking in this regard is furnished herewith as Annexure-X.	Yes, the User Agency has agreed to comply this condition (Undertaking enclosed). However, User agency has requested for additional requirement of 2.57 acres of land which is under the control of forest department in sy. 109, Kannala village of Bellampally mandal of Bellampally division. Vide reference PCCF TS Hyd RC 18629/2016/FCA2(ii) Dt:08.07.2020 has called for information on market value of 2.57 acres and vide reference RC NO:C2/16/2016, Additional collector forwarded the copy of award for kannala village of Bellampally mandal. Same is attached as enclosure for information and necessary action.
20	The forest land proposed for diversion shall under no circumstances be transferred or sublet to any other agency, department or person without prior approval of the Central Government;	No part of proposed diverted Forest Land will be transferred or sublet to any other agency, department or person without prior approval of Central Government.	Yes, the User Agency has agreed to comply this condition.
21	The User Agency and the State Government shall ensure compliance to provisions of the all Acts, Rules, Regulations and Guidelines, for the time being in force, as applicable to the project;	Provisions of all Acts, Rules, Regulations and Guidelines will be complied with by NHAI.	Yes, the User Agency has agreed to comply this condition.
22	Any other conditions that the Central Government or Addl. PCCF(Central) of Regional Office, Chennai may impose from time to time in	Any other condition imposed by Central Government or Addl. PCCF (Central) of Regional Office, Chennai in the interest of	Yes, the User Agency has agreed to comply this condition.



-2957-

	the interest of afforestation, conservation and management of flora and fauna in the area, shall be complied by the User Agency;	afforestation, conservation and management of flora and fauna in the area will be complied with by NHAI.	
23	The progress of the Compensatory Afforestation under the jurisdiction of Mancheril, Asifabad and Bellampally Forest Divisions shall be monitored by the Circle Head and a copy of such monitoring report shall be forwarded to the Regional Office to upload the same in the web portal.	Under the jurisdiction of Forest Department	Instructions are noted.
24	No working permit shall be issued by the State Government before submission of RoFR certificate etc for the entire area and NBWL clearance for the area in Tiger corridor of Kawal Tiger Reserve.	Agreed	Instructions are noted.
25	In the event of failure to comply with any of the above conditions the User Agency is liable of penal action as decided by the Additional PCCF (Central), Regional Office, Chennai.	Agreed	Yes, the User Agency has agreed to comply this condition.

  
 28/10/2022  
 Forest Divisional Officer  
 Bellampally



-2959-

1

AWARD PROCEEDINGS OF THE ADDITIONAL COLLECTOR & COMPETENT AUTHORITY FOR  
LAND ACQUISITION N.H. 363, MANCHERIAL & MANCHERIAL DISTRICT.

PRESENT :: Sri Y. Surender Rao. M.A. LLB.,

Award Proc.No. C2/16/NH-363/Kannala-II/2018.

Dated: 24.01.2020.

Sub:- NHAI – N.H. 363 – PIU Nirmal – Mancherial District – on the Stretch of  
land from Km. 0.000 to Km. 44.200 (Mancherial to Chandrapur Section) in  
District Mancherial in the State of Telangana (Mancherial to Chandrapur  
Section) – Kannala village of Bellampalli Mandal – Award Passed under 3G  
of (1) N.H. Act 1956 – Reg.

- Ref:- 1. Project Director, NHAI, PIU Nirmal Lr.No. 11060/30/Mancherial  
District/NHAI/PIU-Nirmal/MRL-CDR/2016/1002, Dated: 15.10.2016.
2. 3(A)I Notification issued vide S. O. No. 2226 (E), Dated: 14.07.2017  
published in Daily News Papers The Hindu/Sakshi, Dated: 09.08.2017.
  3. 3(A)II Notification issued vide S.O.No. 53 (E) Dated: 04.01.2018,  
Published in Daily News papers The Hindu/Namasthe Telangana,  
Dated: 11.01.2018.
  4. 3(A)III Notification issued vide S.O.No. 1129 (E), Dated: 13.03.2018,  
Published in Daily News Papers The Hindu/Sakshi, Dated: 18.03.2018.
  5. 3 (D)I Notification issued vide S.O.No. 806 (E), Dated: 26.02.2018,  
published in Gazette of India No. 711, Dated: 26.02.2018.
  6. 3 (D)II Notification issued vide S.O.No. 935 (E), Dated: 01.03.2018,  
published in Gazette of India No. 831, Dated: 01.03.2018.
  7. 3 (D)IV Notification issued vide S.O.No. 3156 (E), Dated: 28.06.2018,  
published in Gazette of India No. 2407, Dated: 28.06.2018.
  8. 3 (G)I Published in Daily News Papers, The Hindu/Sakshi, Dt: 10.03.2018.
  9. 3(G)II Published in Daily News Papers, The Hindu/Sakshi, Dt:14.03.2018.
  10. 3(G)IV Published in Daily News Papers, The Hindu/Sakshi, Dt:02.08.2018.
  11. 3(A)(IV) Notification issued vide S.O No. 852 (E), Vide Gazette No.730  
Dt: 13.02.2019 And published in Daily News Papers Deccan Chronicle and  
Sakshi, Dt: 06.03.2019.
  12. 3(D)(V) Notification issued vide S.O. No. 2712 (E),Gazette of India  
No.2464, Dated: 29.07.2019.
  13. 3G(V) published in Daily News Papers Deccan Chronicle & Sakshi  
Dt:25.08.19.
  14. This Office Draft Proc.No:C2/NH-363/16/2018-Kannala, Dt: 02.11.2018.
  15. RO, Hyd Lr.No.NHAI/RO-HYD/11026/1/Pkg-1/2/LA/3/67, Dt.12.04.2019.
  16. PD, Mancherial Lr No:11060/30/NHAI/PIU-MNCL/MNCL/2019/103.
  17. Asst. Director (S&LR) Mancherial Lr.No. A5/350/2019, Dt: 16.09.2019.
  18. Tahsildar, Bellampalli Lr.No. B/309/2019, Dated: 27.11.2019.

-: oOo :-

ORDER:-

[ 1 ] PREAMBLE : The Project Director, NHAI\_PIU Nirmal placed a requisition vide Lr.No.  
11060/30/NHAI/PIU-Nirmal/MRL-CDR/2016/1001, Dated: 15.10.2016 for acquisition of certain  
lands situated from K.M. 0.00 to K.M. 44.200 in Mancherial District for four laning of N.H. 363.



It is hereby satisfied that the lands proposed for acquisition for building of four laning from K.M. 0.000 to K.M. 44.200 (Mancherial – Chandrapur section) N.H. 363 proposed by NHAI are required for public purpose.

The matter has been referred to the Asst. Director, (S&LR), Mancherial Deputy Inspector of Surveys, Bellampalli for preparing the Sub-Division Record. The Deputy Inspector of Survey Bellampalli has scrutinized and submitted his report to Asst. Director (S&LR) Mancherial has been attested the same has sent this office vide Lr.No.A5/524/2017 Dated: 31.10.2017, and also submitted revised Sub-Division Records in respect of the patta land in Sy.No. 109 for an extent of 23.29 acres (earlier it has shown as 24.25 acres).

[ 2 ] APPOINTMENT OF LAND ACQUISITION OFFICER:

The Joint Collector, Mancherial has been authorized by the Government of India in their Gazette Notification S.O No. 587 (E) Dated: 22.02.2017 as the Competent Authority to perform the functions of such authority under Section 3(a) of NH Act, 1956, in respect of lands under acquisition of the stretch from K.M. 0.00 to K.M. 44.200 (Mancherial – Chandrapur Section) for building (widening/four laning etc.), maintenance, management and operation of the National Highway No. 363 in Mancherial District in the state of Telangana. The said notification has been got published in Gazette of India No. 524, Dated: 22.02.2017.

[ 3 ] SUB DIVISION RECORDS : The Sy.No. wise details of area Sub-Divided and the area in respect of Kannala village of Bellampalli Mandal is shown below:

Sl.No.	Survey No.	Type of Land	Nature of Land	Area Notified (in Ac-Gts)
1	28/2	Dry	Patta	0.24
2	29/2	Dry	Patta	0.28
3	30/2	Dry	Patta	0.14
4	35/2	Dry	P.P.	0.21
5	36/2	Dry	Patta	0.06
6	60/2	Dry	Gairan	0.24
7	62/2	Dry	Biladakala	0.26
8	88/2	Dry	S.J.	0.32
9	89/2	Dry	S.J.	0.30
10	90/2	Dry	S.J.	0.22
11	91/2	Dry	S.J.	0.03
12	92/2	Dry	S.J.	0.10
13	93/2	Dry	S.J.	0.06
14	94/2	Dry	Lavuni Patta	0.05
15	95/2	Dry	Lavuni Patta	0.03
16	96/1	Dry	S.J.	0.0 ½
17	96/2	Dry	Lavuni Patta	0.25
18	97/2	Dry	S.J.	0.08
19	98/2	Dry	S.J.	0.28
20	99/2	Dry	Patta	1.19
21	100/2	Dry	P.P.	1.09
22	109/2	Dry	Patta	24.25
23	110/2	Dry	Patta	10.30
24	111/2	Dry	Patta	0.06

25	112/2	Dry	PP	3.06
26	113/2	Dry	S.J	0.07
27	114/2	Dry	S.J	0.06
28	128/2	Dry	S.J	0.07
29	129/2	Dry	S.J	0.11
30	137/2	Dry	S.J	0.09
31	138/2	Dry	S.J	0.08
32	143/2	Dry	S.J	0.09
33	144/2	Dry	S.J	0.04
34	147/2	Dry	S.J	0.04
35	148/2	Dry	S.J	0.06
36	149/2	Dry	S.J	0.05
37	150/2	Dry	S.J	0.04
38	151/2	Dry	S.J	0.03
39	152/2	Dry	S.J	0.01
40	153/2	Dry	S.J	0.06
41	155/2	Dry	S.J	0.08
41	156/2	Dry	S.J	0.10
42	157/2	Dry	S.J	0.07
43	158/2	Dry	S.J	0.12
44	159/2	Dry	S.J	0.16
45	160/2	Dry	S.J	0.04
46	162/2	Dry	S.J	0.01
47	Road			0.01
TOTAL::				52.39 ½

REVISED SUB-DIVISION RECORD SUBMITTED BY THE A.D. (S&LR)) Mancherial vide Lr.No. A5/350/2019, Dt: 16.09.2019.

Sl.No.	Survey No.	Type of Land	Nature of Land	Area Notified (in Ac-Gts)
1	109/2	Dry	Patta	6.31
2	109/3	Dry	Patta	6.02
3	109/4	Dry	Patta	10.36
TOTAL::				23.29

This authority has submitted proposals to NHAI for acquisition of lands in exercise of powers conferred by sub-section (1) of section 3(A) of NH Act, 1956 vide this office Lr.No. C2/ 16 /2016. The Central Government approved the same vide S.O. No. S.O No. 2226 (E) Dated: 14.07.2017 and S.O.No. 53 (E), Dated: 04.01.2018, published the same are in the Gazette of India No. 1981, Dated: 14.07.2017 and Gazette No. 42, Dated: 04.01.2018 and 3(A)III Notification issued vide Gazette S.O No. 1129 (E) Dated: 13.03.2018 and Gazette No:1009 Dated: 13.03.2018, published in Daily News Papers The Hindu and Sakshi, Dated : 18.03.2018 respectively and 3(A)(IV) Notification issued vide S.O No. 852 (E), Vide Gazette No.730 Dated: 13.02.2019 And published in Daily News Papers Deccan Chronicle and Sakshi, Dated : 06.03.2019.

**[ 4 ] PUBLICATION OF NOTIFICATION UNDER SECTION 3A (1) OF NH ACT, 1956:-**

The Deputy Secretary to Government of India Ministry of Shipping Road Transport and Highways (Department of RT & Highways) New Delhi in exercise of the powers conferred by Sub-Section (1) of Section 3A of the National Highways Act, 1956 (48 of 1956), have issued Notification declaring their intention to acquire lands in Kannala village of



Bellampalli Mandal in Mancherial District for public purpose for 4 laning of National Highway No. 363 from 0.00 to 44.200 K.M. (Mancherial to Chandrapur Section) in Mancherial District requiring all the persons interested in the land to rise the claims and objections, if any, within (21) days from the date of publication of the notification details of under:

Sl. No	Publication of Local News Papers	Telugu	English	Extent in Sq. Mtrs.
1	Paper Name, date and Page No.	1).Sakshi, Dt; 09.08.2017 2).Namasthe Telangana, Dt: 11.01.2018 3).Sakshi Dated:18.03.2018 4).Sakshi Dated: 13.02.2019	1).The Hindu, Dt: 09.08.2017 2).The Hindu, Dt:11.01.2018 3). The Hindu Dt: 18.03.2018 4).Deccan Chronicle Dated: 13.02.2019	1,20,824 Sq mtrs  226001 Sq. Mtrs  36586 Sq Mtrs  1700 Sq.Mtrs
2	Publication in GOI Gazette	S.O. No.	Gazette No. date and Page Nos.	
		1). S.O No. 2226 (E) 2). S.O. No. 53 (E) 3). S.O No. 1129(E) 4). S.O No.2712(E)	1). 1981 ,Dt:4.07.2017 2). 42 ,Dt: 04.01.2018 3). 1009 Dt: 13.03.2018 4). 730 Dt: 13.02.2019	1,20,824 Sq mtrs  226001 Sq. Mtrs  36586 Sq Mtrs  1700 Sq Mtrs
			<b>Total Extent</b>	<b>3,85,111 Sq Mtrs</b>

[ 5 ] CLAIMS AND OBJECTIONS U/S 3 [C] :- Under sub-section 2 of Section 3(c) of the said Act, every such objection was required to be made in writing to the notified Competent Authority namely the Joint Collector, Mancherial, setting out the grounds for such objection, supported by documentary evidence, in this village no claims and objections received in this office.

[ 6 ] DETAILS OF LANDS NOTIFIED:- The details of lands notified for acquisition are under:-  
3A(I): S.O No: 2226(E) Dt: 04.07.2017

Sl.No.	Survey No.	Type of Land	Nature of Land	Area Notified in Sq.Mtrs
1	109/5	Private	Dry	66480
2	110	Private	Dry	38509
3	111	Private	Dry	3546
4	112	Private	Dry	3173
5	109/1	Private	Dry	2645
6	ROAD	Government	Dry	2606
7	99	Private	Dry	1209
8	100	Private	Dry	2656
			<b>TOTAL ::</b>	<b>120824 Sq.Mtrs</b>

-2967-

3A(II): S.O No: 53(E) Dt:04.01.2018

Sl.No.	Survey No.	Type of Land	Nature of Land	Area Notified (Sq. Mtrs)
1	28	Private	Wet+Dry	1906
2	ROAD	Government	Dry	3187
3	29	Private	Wet+ Dry	2646
4	30	Private	Wet+ Dry	1478
5	35	Private	Wet+ Dry	2046
6	36	Private	Wet+ Dry	753
7	63	Private	Wet+ Dry	2554
8	60/1	Private	Wet+ Dry	1751
9	ROAD	Government	Dry	205
10	88	Private	Wet+ Dry	815
11	ROAD	Government	Dry	2687
12	61/2	Private	Wet+ Dry	571
13	159	Private	Wet+ Dry	1485
14	160	Private	Wet+ Dry	310
15	162	Private	Wet+ Dry	245
16	89	Private	Wet+ Dry	2076
17	157	Private	Wet+ Dry	652
18	156	Private	Wet+ Dry	879
19	155	Private	Wet+ Dry	697
20	153	Private	Wet+ Dry	440
21	90	Private	Wet+ Dry	1457
22	152	Private	Wet+ Dry	189
23	151	Private	Wet+ Dry	338
24	150	Private	Wet+ Dry	322
25	149	Private	Wet+ Dry	354
26	91	Private	Wet+ Dry	675
27	148	Private	Wet+ Dry	307
28	147	Private	Wet+ Dry	337
29	92	Private	Wet+ Dry	728
30	144	Private	Wet+ Dry	392
31	143	Private	Wet+ Dry	691
32	93	Private	Wet+ Dry	631
33	94	Private	Wet+ Dry	362
34	95	Private	Wet+ Dry	280
35	96	Private	Wet+ Dry	2733
36	138	Private	Wet+ Dry	608
37	137	Private	Wet+ Dry	537
38	129	Private	Wet+ Dry	1070
39	128	Private	Wet+ Dry	486
40	97	Private	Wet+ Dry	377
41	98	Private	Wet+ Dry	1622
42	100	Private	Wet+ Dry	1387
43	ROAD	Government	Dry	432
44	110	Private	Wet+ Dry	36912
45	109/1	Private	Wet+ Dry	119958
46	108	Private	Wet+ Dry	25435
			<b>Total</b>	<b>226001 Sq Mtrs</b>



-2969-

3(A)III: S.O No:1129(E) Dated: 13.03.2018

Sl.No.	Survey No.	Type of Land	Nature of Land	Area Notified (Sq. Mtrs)
1	28	Private	Dry	626
2	29	Private	Dry	224
3	35	Government	Dry	94
4	60/1	Government	Dry	812
5	62	Government	Dry	3157
6	88	Government	Dry	2907
7	89	Government	Dry	1151
8	90	Government	Dry	922
9	92	Government	Dry	340
10	94	Government	Dry	173
11	95	Government	Dry	28
12	97	Government	Dry	519
13	98	Government	Dry	1453
14	99	Private	Dry	5712
15	100	Government	Dry	1097
16	112	Government	Dry	11490
17	113	Government	Dry	850
18	114	Government	Dry	728
19	128	Government	Dry	267
20	129	Government	Dry	51
21	137	Government	Dry	448
22	138	Government	Dry	242
23	143	Government	Dry	263
24	144	Government	Dry	15
25	147	Government	Dry	81
26	148	Private	Dry	360
27	149	Government	Dry	182
28	150	Government	Dry	99
29	153	Government	Dry	200
30	155	Government	Dry	135
31	156	Government	Dry	159
32	157	Government	Dry	67
33	158	Government	Dry	1457
34	159	Government	Dry	160
35	160	Government	Dry	114
			<b>Total</b>	<b>36586 Sq Mtrs</b>

3(A)IV: S.O No:852(E) Dated: 13.02.2019

Sl.No.	Survey No.	Type of Land	Nature of Land	Area Notified (Sq. Mtrs)
1	60	Private	Dry	1700
			<b>Total</b>	<b>1700</b>

[ 7 ] 3 (D) NOTIFICATION:- Since no objections were received, the proposals U/S 3 (D) (i) of National Highways Act were submitted. The Govt. of India in Ministry of shipping, Road Transport and Highways have approved the proposals and issued Notification U/S 3 (D) (1) of the said Act issued vide S.O.No. 806 (E), dated 26.02.2018 and published in Gazette of India No.711, Dated: 26.02.2018. and 3D(II) Notification issued vide S.O.No. 935 (E), dated 01.03.2018 and published in Gazette of India No.831 Dated: 01.03.2018 and S.O.No. 3156 (E),

-2971-

7

and published in Gazette No. 2407, Dated: 29.06.2018 and 3(D)(V) Notification issued vide S.O. No. 2712 (E), Gazette of India No.2464, Dated: 29.07.2019.

3 D Published in S.O. No. 806 (E), and published in Gazette No. 711, Dated: 26.02.2018	114949.60 Sq. Mtrs.	Total Extent notified in Four 3 Ds = 215220.62 Sq. Mtrs
3 D Published in S.O. No. 935 (E), and published in Gazette No. 831, Dated: 01.03.2018	67186.92 Sq. Mtrs.	
3 D Published in S.O. No. 3156 (E), and published in Gazette No. 2407, Dated: 29.06.2018	31468.02 Sq.Mtr	
3 D Published in S.O. No. 2712 (E), and published in Gazette No. 2464, Dated: 29.07.2019	1616.08 Sq.Mtrs	
Draft Award sent and approved for (88 ) Awardees vide R.O.NHAI Hyderabad Lr.No. NHAI/RO-HYD/11026/1/Pkg-1/2/LA/3/67, Dt.12.04.2019	102705.17 Sq. Mtrs.	
Extent covered in Sy.No. 109 & 110 in the already approved award. (102705.17 - 30856.85+43503.10) = 28345.22	74359.95 Sq. Mtrs	
Award approved by RO excluding Sy. No. 109 & 110 in previous award dated:30.09.2018.	28345.22 Sq. Mtrs	
Present award for (70) awardees in Sy.No. 109, 110 and in Sy.No. 60 Supplementary 3-D	139745.48 Sq. Mtrs.	
Extent covered by Govt. lands/Roads.	46339.11 Sq. Mtrs.	
Extent not affected due to change in proposed Centre line of NH	790.81 Sq. Mtrs	
<b>TOTAL AREA:</b>	<b>215220.62 Sq. Mtrs.</b>	

[ 8 ] **POSSESSION OF THE LANDS:-** The lands under acquisition have already vested with the Government of India. Therefore the possession of the lands would be taken over by the Department after serving the notice U/S 3 (E) of National High Ways Act, 1956.

[ 9 ] **LAND CEILING ACT:** The lands coming under alignment is not attracted by the provision of A.P. (COAH) Act, 1973.

[ 10 ] **INAM LANDS:** The Inam lands are not covered in this award proceedings.

[ 11 ] **PATTA LANDS/GOVT. ASSIGNED LANDS:** An extent of 139513.445 Sq. Mtrs is covered in this award proceedings are Patta Lands and an extent of 232.035 Sq. Mtrs is covered in this award proceedings are Assigned lands (Total comes to 139745.48 Sq. Mtrs), and the compensation for assigned lands are calculated on par with private lands.



[ 12 ] GOVERNMENT LANDS: To an extent of 46339.11 Sq. Mtrs Government lands are coming under Land Acquisition process. The Alienation proposals in five sets to be received from requisition department.

[ 13 ] FIXATION OF MARKET VALUE OF THE LANDS: With regard to the fixation of the market value for the lands under acquisition for payment of compensation under section 24 (1) of the Right to Fair Compensation and Transparency in Land Acquisition, Rehabilitation and Resettlement Act, 2013 (Act 20 of 2013) reads as follows:

**Section 24 (1): Notwithstanding anything contained in this Act, in any case of land acquisition proceedings initiated under the L.A. Act. 1894.**

- The market value, if any, specified in the Indian Stamp Act, 1899 (2 of 1899) for registration of sale deeds or agreements to sell, as the case may be, in the area where the land is situated; or
- The average sale price for similar type of land situated in the nearest village or nearest vicinity area; or
- Consented amount of compensation as agreed upon under sub section (2) of section 2 in case of acquisition of lands for private companies or for the public/private partnership projects.

Provided that the date for determination of market value shall be the date on which the notification has been issued U/s 11 of the Act.

Further, as per the "Explanations 1 & 2" U/s 26 of the Right to Fair Compensation and Transparency in Land Acquisition, Rehabilitation and Resttlement Act, 2013", for assessing or determining the market value of the land on (b) above, the sale price of similar sale lands took place in the village/ vicinity during preceding three years to the date of 3A(I) Notification are to be taken into consideration. In this case the first date of publication of 3A(I) Notification of the National Highway Act, 1956 is 09.08.2017. Therefore the registered sale statistics of Kannala Village of Bellampalli Mandal, Mancherial District have been obtained from the Sub-Registrar, Mancherial for a period of preceding (3) years from the date of 3A(I) Notification.

As per the registered sales took place prior to preceeding (3) years from the date of issue of notification have been obtained from Sub-Registrar Mancherial and the Market Value arrived by taking 50% Descending Highest values of total sales. As per the Market Value fixed @ Rs. 125.00 per Sq.Mtr and award passed previously vide this Proc.No: C2/16/NH-36/Kannala/2018, Dated: 02.11.2018 in same village and same vicinity, hence the same rates are also applicable for this award.

Sl. No	Component of compensation package in respect of Land Acquired under the Act.	Manner of determination	Date of Determination of Value	Amount in Rs. (Rounded to Rupee)	
				Wet (Category "B")	Dry (Category "C")
1	Market value (MV) of Land	Determined as provided under section 26 to 30 of Act, 30 of 2013	Publication of 3A(1) Notification in S.O No. 2226 (E) Dated: 14.07.2017	0	5,00,375.00
2	Factor by which the V to be multiplied in the case of Rural Areas (1.5) Factor				1.5

#### [ 14 ] TITLE AND APPORTIONMENT OF COMPENSATION:

1. Sy. No. 109 measuring to an extent acres 2.23 guntas equallant to 10420.51 Sq.Mtrs is coming under the proposed acquisition. The total extent i.e, 10420.51 Sq. Mtrs has been notified under 3[D] notification. The land is notified as Open Land as pattedar and occupant, but the Tahsildar, Bellampalli vide ref. 17<sup>th</sup> cited has submitted report that an extent of 2.23 guntas of land in Sy.No. 109 is coming under acquisition, which was purchased from the Hyderabad Chemicals & Fertilizers through Regd. Deed. As seen from the *Online Pahani* an extent of 11.1480 acres is recorded as patta in the name of Divisional Forest Office, Bellampalli. **No structures and Trees** are found during the time of physical inspection on the proposed land. No other claims and objections filed on the above land either within the time allowed or till the date of award.

As there is no title dispute, the compensation in respect of the land in Sy. No. 109 measuring an extent of **10420.51 Sq. Mtrs.** is awarded and ordered to be paid to the Forest Divisional Office, Bellampalli as per the apportionment statement appended here to subject to production of New Pattedar Pass Book.

2. Sy. No. 109 measuring to an extent acres 7.14 guntas equallant to 29743.98 Sq.Mtrs is coming under the proposed acquisition. The total extent i.e, 29743.98 Sq. Mtrs has been notified under 3[D] notification. The land is notified as Open Land as pattedar and occupant, but the Tahsildar, Bellampalli vide ref. 17<sup>th</sup> cited has submitted report that an extent of 7.14 guntas of land in Sy.No. 109 is coming under acquisition, which was purchased from the Hyderabad Chemicals & Fertilizers through Regd. Deed. As seen from the *Online Pahani* an extent of 40.1120 acres is recorded as patta in the name of Carmelites of Mary Immaculate Service Society (St. Marry School). **(2) Borewells and 20 Mango Trees** are found during the time of physical inspection on the proposed land, and the value of structures and trees will include in the final award. No other claims and objections filed on the above land either within the time allowed or till the date of award.

As there is no title dispute, the compensation in respect of the land in Sy. No. 109 measuring an extent of **29743.98 Sq. Mtrs.** is awarded and ordered to be paid to Carmelites of Mary Immaculate Service Society as per the apportionment statement appended.



-2977-

AWARD APPORTIONMENT STATEMENT OF KARNATA VILLAGE OF BELAMPALLY MANDAL OF MACHILIPATNAM DISTRICT  
Name of the Project & No. 363 Four Bungalows from Km 0.000 to 4.200 from Machilipatnam to Chandrapur Section  
3A Notification & Date S.O No. 53 (E) Dated: 04.01.2018 and published in Daily News papers The Hindu and Ramachandrababu Tejanaga on 11.01.2018 and 31.01.2018  
13.03.2018 And published in Daily News Papers The Hindu and Sakshi, Dated : 18.03.2018 and 31.03.2018 Notification issued vide Gazette S.O No. 852 (E) Dated: 13.02.2019 And  
published in Daily News Papers Deccan Chronicle and Sakshi, Dated : 06.03.2019.

Compertent Authority (L.A.) Joint Collector, Machilipatnam District  
CALA Award No. 8 Date: File No: C2/15/KARNATA/2016, Dated: 06.03.2020

Apportment of Compensation to be paid U/A 3(G)(1) of R.H. Act, 1956 regarding Land Acquisition in Karnataka Village

Sl No	Sl No	Type of Land	Nature of Land	Extent as per SDR in Chittas	Extent in Square Meters (as per 3 D)	Extent now award prepared in Square Meters	Name of the Parcelar	Name of the Awardee	Market value fixed as per average sales	value per Sq Mtr Fixed by CALA	value of land (x 11)	Multipl. Factor Adopted by State Government	Land Value (L x X 1)	(Other values)											Total Amount of Land and Assets (1+20)	Solution on Col No. 21 of 100%	Addl Market value of 12% pa from publication of 3(A) I notification 09-08-2017 to Award u/s 3(G)(1) 24.01.2020 898 Days	Addl Market value of 12% pa from publication of 3(A) II notification 11-01-2018 to Award u/s 3(G)(1) 24.01.2020 743 Days	Addl Market value of 12% pa from publication of 3(A) III notification 18-01-2018 to Award u/s 3(G)(1) 24.01.2020 677 Days	Addl Market value of 12% pa from publication of 3(A) IV notification 06-03-2019 to Award u/s 3(G)(1) 24.01.2020 377 Days	Total Compensation
														(Trees, Bare Well Open Well Structures)	(Bungalows & other Structures)	(Borewell Open Wells (RRS))	(Forest)	(Fence culture)	(Herb- 16-17-18-19)	(Sollution on Col No. 21 of 100%)	(Addl Market value of 12% pa from publication of 3(A) I notification 09-08-2017 to Award u/s 3(G)(1) 24.01.2020 898 Days)	(Addl Market value of 12% pa from publication of 3(A) II notification 11-01-2018 to Award u/s 3(G)(1) 24.01.2020 743 Days)	(Addl Market value of 12% pa from publication of 3(A) III notification 18-01-2018 to Award u/s 3(G)(1) 24.01.2020 677 Days)	(Addl Market value of 12% pa from publication of 3(A) IV notification 06-03-2019 to Award u/s 3(G)(1) 24.01.2020 377 Days)							
1	109	Para	Dry	2.23	10470.51	10470.51	Forest Divisional Officer, Belampally	Forest Divisional Officer, Belampally	5,00,375	125	1202564	1.5	1953946	0	0	0	0	0	0	1953946	384560	0	0	0	4797251						
2	109	Para	Dry	7.14	29753.98	29753.98	Committee of Many Immediate Service Society	Committee of Many Immediate Service Society	5,00,375	125	3717098	1.5	5576974	0	253948	0	0	32100	286042	5863044	1097675	0	0	0	1702364						
3	109	Para	Dry	1.16	5665.52	5665.52	Smt. Katheria Laxmi W/o Posham	Smt. Katheria Laxmi W/o Posham	5,00,375	125	708190	1.5	1062285	13809	126574	11332	12096	6136	158251	1220536	1220536	0	172992	0	0	2612064					
4	109	Para	Dry	0.05	505.85	505.85	Neeli Ramesh S/o Chandrabah	Neeli Ramesh S/o Chandrabah	5,00,375	125	63231	1.5	94647	131708	0	8051	0	1079	140838	235685	16668	0	0	0	462038						
5	109	Para	Dry	2.02	8295.94	8295.94	Hyderabad Chemical and Fertilizers Ltd.	Hyderabad Chemical and Fertilizers Ltd.	5,00,375	125	1036093	1.5	1555489	0	0	0	0	0	0	1555489	306154	0	0	0	3417132						
6	109	Para	Dry	0.25	2529.25	2529.25	Sayyad Babu Jani S/o Late Shaik Imam	Sayyad Babu Jani S/o Late Shaik Imam	5,00,375	125	316156	1.5	474234	0	0	0	0	198	5313	479547	479547	0	77229	0	0	1036323					
7	109	Para	Dry	0.28	2832.76	2832.76	Sayyad Parsha S/o Late Shaik Imam	Sayyad Parsha S/o Late Shaik Imam	5,00,375	125	351095	1.5	531142	0	0	0	0	0	0	531143	531143	0	86496	0	0	1148781					
8	109	Para	Dry	0.28	2832.76	2832.76	Sayyad Araf S/o Late Shaik Imam	Sayyad Araf S/o Late Shaik Imam	5,00,375	125	351095	1.5	531143	0	0	0	0	0	0	531143	531143	0	86496	0	0	1148781					
9	109	Para	Dry	0.04	404.68	404.68	Late Gousiya Begum	Wahmeda Begum W/o Late Shaik Ullah Khan	5,00,375	125	50585	1.5	75878	0	0	0	0	0	0	75878	14934	0	0	0	166689						
10	109	Para	Dry	0.03	303.51	303.51	Late Gousiya Begum	Wahmeda Begum W/o Late Shaik Ullah Khan	5,00,375	125	37939	1.5	56908	0	0	0	0	0	0	56908	56908	11201	0	0	0	125017					
11	109	Para	Dry	0.015	151.755	151.755	Late Gousiya Begum	Talibwan Khatun W/o Aymanah Talibwan	5,00,375	125	18909	1.5	28354	0	0	0	0	0	0	28354	28354	0	4634	0	0	61542					