

**GOVERNMENT OF TELANGANA
FOREST DEPARTMENT**

From
Sri R M Dobriyal, IFS,
Prl. Chief Conservator of Forests
& Head of Forest Force (FAC),
Telangana State, "Aranya Bhavan",
Saifabad, Hyderabad.500004

To
The Special Chief Secretary to Govt,
Forests Department,
Telangana State, 4th floor, Aranya bhavan,
Saifabad, Hyderabad. 500004

Ref.No. FC1/FC03/22/2022(i) Dated: 13/04/2023.

Madam,

Sub: TSFD - F(C) Act, 1980 - diversion of 4.739 Ha (revised from 4.971 Ha) of forest land in Kamareddy Forest Division for widening of single lane to double lane road for connecting Mandal Head Quarter to District Head Quarter - for Sirikonda - Vemulawad road from Km.0/0 to 20/5 of Nizamabad District -in favour of EE, R&B Division, Nizamabad -**Stage-I accorded -- working permission issued- submission of compliance report** - reg.

Ref:

1. PCCF, TS, Hyderabad Ref.No.4157/2016-FCA1, dt.14.12.2021.
2. State Govt. Lr.No.4621/For.I(1)/2021, dt.24.01.2022.
3. DIGF(C), GoI MoEF&CC, IRO, Hyderabad, F.no.4-TSB246/2022-HYD/421, dt.05.04.2022.
4. PCCF, TS, Hyderabad Ref.No.4157/2016-FCA1, dt.07.04.2022.
5. DFO, Nizamabad Lr.No.2433/2021/D5, dt.29.04.2022.
6. PCCF, TS, Hyderabad Ref.No.4157/2016-FCA1, dt.08.05.2022.
7. CCF, Basara Lr.No.4990/2019/D1/M6, dt.13.03.2023.
8. PCCF, TS, Hyderabad Ref.No.4157/2016-FCA1, dt.21.03.2023.
9. DFO, Nizamabad Lr.No.2433/2021/D6, dt.10.04.2023.
- 10.PCCF, TS, Hyd Lr.No.FC1/FC03/22/2022, dt.13/04/2023.

□×□□□□

Kind attention is invited to the references cited.

The CCF, Basara Circle, Nirmal and District Forest Officer, Nizamabad vide reference 7th & 9th cited respectively have submitted condition-wise compliance report on the Stage-I approval accorded by the IRO, MoEF&CC, GOI, Hyderabad for the subject project vide 3rd cited.

The condition-wise compliance report is reproduced with remarks as follows:

Sl.No	Conditions	Compliance submitted by CCF, Basara
1	2	4
i	The legal status of the forest land shall remain unchanged	It has been informed that the condition will be

		complied with. Accordingly, the User Agency has furnished an undertaking to this effect is enclosed.								
ii	Demarcation of the proposed forest area shall be carried out by erecting 4 feet high cement concrete pillars duly numbered at an interval of 20 mtrs at the cost of User Agency.	The Executive Engineer, R&B Division, Nizamabad has deposited an amount of Rs.9,35,000/- deposited into the PD account of FDO, Armoor Acc. No: 090110100182000 in Union Bank of India, Perkit Branch, Armoor IFSC: UBIN0809012 vide Cheque No.2349532018, Dt.15.02.2023.								
iii(a)	<p><u>COMPENSATORY AFFORESTATION:</u></p> <p>The State Forest Department shall carryout barren hill Afforestation plantation @ 100 plants per Ha as proposed over an extent of 4.971 Ha (out of 16.1906 Ha identified for different FC proposals) in Sy.No.360 situated at Kosli (V), Navipet (M) of Nizamabad Division of Nizamabad District and also carryout proposed activities like erection of Boundary pillars, staggered contour trenches, erection of Chain link fencing etc., in the Non-Forest land identified for CA purpose</p>	<p>User Agency has deposited an amount of Rs.1,43,57,012/- through NEFT/ RTGS Challan generated from parivesh portal of MoEFCC as per the demand notice issued by the District Forest Officer and the same is reflected as "Paid" in the Ministry Portal, against File No FP/TG/ROAD/20260/2016.</p> <table><tr><td>Cost of CA in NFL in 4.739 ha</td><td>5414749</td></tr><tr><td>Cost of CA in DFL in 4.50 ha</td><td>4403344</td></tr><tr><td>Cost NPV- Eco-class III (Open Forest) @ Rs.957780 per ha</td><td>4538919</td></tr><tr><td>TOTAL</td><td>14357012</td></tr></table>	Cost of CA in NFL in 4.739 ha	5414749	Cost of CA in DFL in 4.50 ha	4403344	Cost NPV- Eco-class III (Open Forest) @ Rs.957780 per ha	4538919	TOTAL	14357012
Cost of CA in NFL in 4.739 ha	5414749									
Cost of CA in DFL in 4.50 ha	4403344									
Cost NPV- Eco-class III (Open Forest) @ Rs.957780 per ha	4538919									
TOTAL	14357012									
iii (b)	The State Forest Department shall carryout Compensatory Afforestation & its maintenance over an extent of 4.5 Ha (1111 plants/ha as	The condition will be complied with. Accordingly, the User								

	proposed) degraded forest area identified in Comp.No.99 in Sunket RF, Bheemgal Beat & Section of Kammarpally Range of Armoor Division at the cost of User Agency.	Agency has furnished an undertaking to this effect is enclosed.
iv	The non-forest area and the degraded forest land identified for CA purpose and CA scheme shall not be changed without prior approval of the Central Govt.	The condition will be complied with. Accordingly, the User Agency has furnished an undertaking to this effect is enclosed.
v	Entire non-forest land identified over an extent of 16.1906 Ha identified for different FC proposals (including instant proposal) in Sy.No.360 situated at Kosili (V), Navipet (M) of Nizamabad district for raising compensatory afforestation shall be transferred and mutated infavour of the State Forest Department and shall be notified as RF/PF before issue of the Stage-II clearance. Copy of such notification shall be submitted along with the compliance report.	The non-forest land to an extent of 40.00 Acres in Sy.No 360 situated at Kosili (V), Navipet (M) of Nizamabad district has been mutated in favour of Forest Department vide Tahsildar, Navipet Lr.No. A/1450/2017, dt.03.12.2022. Copy of mutation certificate is enclosed. Further, necessary entries have been made in Dharani portal, and the said land is mentioned as " Forest land " in the revenue records.
vi (A)	The State Government shall charge the Net Present Value of the diverted forest land measuring 4.739ha from the User Agency as per the orders of the Hon'ble Supreme Court dated 30.10.2002, 01.08.2003, 28.03.2008, 24.04.2008, 09.05.2008 in IA Nos.826 in 566 with related IAs in Writ Petition (Civil) No.202/1995 and Ministry's guideline No. 5-3/2011-FC (Vol-I) dated:06.01.2022 and clarification issued vide letter dated:19.01.2022.	User Agency has deposited an amount of Rs.1,43,57,012/- through NEFT/ RTGS Challan generated from parivesh portal of MoEFCC as per the demand notice issued by the District Forest Officer and the same is reflected as "Paid" in the Ministry Portal, against File No FP/TG/ROAD/20260/2016. Cost of CA in 5414749 NFL in 4.739

		ha	
		Cost of CA in DFL in 4.50 ha	4403344
		Cost NPV- Eco-class III (Open Forest) @ Rs.957780 per ha	4538919
		TOTAL	14357012
vi (B)	Additional amount of the Net Present Value (NPV) of the diverted forest land, if any, becoming due after revision of the same by the Hon'ble Supreme Court of India in future, shall be charged by the State Government from the User Agency. The User Agency shall furnish an undertaking to this effect.	The condition will be complied with. Accordingly, the User Agency has furnished an undertaking to this effect is enclosed.	
vii	All the funds received from the User Agency under the project shall be transferred/ deposited to CAMPA fund only through e-portal (https://parivesh.nic.in) e-portal.	User Agency has deposited an amount of Rs.1,43,57,012/- through NEFT/ RTGS Challan generated from parivesh portal of MoEFCC as per the demand notice issued by the District Forest Officer and the same is reflected as "Paid" in the Ministry Portal, against File No FP/TG/ROAD/20260/2016.	
viii	The User Agency shall endeavor to avoid felling of trees existing on the forest land proposed to be utilized to the extent possible. Wherever necessary, felling shall be carried out under the strict supervision of the DFP/FOO concerned. Wherever feasible the State Forest Department shall carry out translocation of trees instead of resorting to felling, at the cost of the User Agency.	It has been informed that the UA has deposited an amount of Rs. 22,77,939/- in PD Account of FDO Armoor on 04.04.2023 and the receipt of the said funds is confirmed by the FDO..	
ix	FDO reported that, the proposed Widening of single lane to double lane road for connecting Mandal Head Quarter to District Head Quarter from Sirikonda to Vernulawada road is along the existing cart track/within the Right of Way in Sirikonda RF. However, actual length of width of RoW allowed in the notification has not been reported.	The FDO, Armoor has reported that the Right of way is with a length of 152 chains (3040 mtrs) and a width of 6 to 8 feet. A copy of the same is enclosed.	

x	Speed regulating signages will be erected along the road at regular intervals in the Forest Area by the User Agency.	The condition will be complied with. Accordingly, the User Agency has furnished an undertaking to this effect is enclosed.
xi	No additional or new path will be constructed inside the forest area for transportation of construction materials for execution of the project work.	The condition will be complied with. Accordingly, the User Agency has furnished an undertaking to this effect is enclosed.
xii	The forest area proposed for diversion is hilly / undulating, appropriate SMC works may be carried out to check soil erosion.	The condition will be complied with. Accordingly, the User Agency has furnished an undertaking to this effect is enclosed.
xiii	Cross section of the road indicating components like carriage way shoulders, drain etc may be submitted alongwith the compliance report.	The User Agency has submitted the Cross Section of the road indicating components like carriage way shoulders, drain etc., alongwith the compliance report.
xiv	The User Agency shall construct retaining walls and check walls wherever required by consulting the District Forest Officer, concerned, at the project cost.	The condition will be complied with. Accordingly, the User Agency has furnished an undertaking to this effect is enclosed.
xv	Construction of culverts / bridges, if any over the natural streams / rivers / canals shall be done in such a manner that it does not hamper the natural course of water, does not give rise to water logging, and also does not hamper movement of wild animals.	The condition will be complied with. Accordingly, the User Agency has furnished an undertaking to this effect is enclosed.

xvi	Road side cuttings and fillings which require engineering support shall be provided in consultation with the District Forest Officer, concerned so as to stabilize the soil.	The condition will be complied with. Accordingly, the User Agency has furnished an undertaking to this effect is enclosed.
xvii	The dug out material/ overburden shall be dumped outside the forest area. Storage of any material shall not be done in the forest area.	The condition will be complied with. Accordingly, the User Agency has furnished an undertaking to this effect is enclosed.
xviii	The layout plan of the proposal shall not be changed without the prior approval of the Central Government.	The condition will be complied with. Accordingly, the User Agency has furnished an undertaking to this effect is enclosed.
xix	The User Agency shall provide fire wood preferably alternate fuel to labourers working at the site to avoid damage / tree felling and no labour camp shall be established inside the forest area.	The condition will be complied with. Accordingly, the User Agency has furnished an undertaking to this effect is enclosed.
xx	It shall be the responsibility of the User Agency to ensure that the labourers & staff engaged in execution of work do not cause any damage to the nearby forest flora and fauna.	The condition will be complied with. Accordingly, the User Agency has furnished an undertaking to this effect is enclosed.
xxi	The total forest area utilized for the project shall not exceed 4.739 ha (including the existing single road and the width of the road shall not exceed 10.52 mtrs) and the forest area diverted shall not be used for any purpose other than those shown in the diversion proposal. The User Agency shall furnish an undertaking to this effect.	The condition will be complied with. Accordingly, the User Agency has furnished an undertaking to this effect is enclosed.

xxii	The forest land proposed for diversion shall under no circumstances be transferred or sublet to any other agency, department or person without prior approval of the Central Government.	Accordingly, the User Agency has furnished an undertaking to this effect is enclosed.
xxiii	The User Agency and the State Government shall ensure compliance of provisions of all the Acts, Rules, Regulations and Guidelines, for the time being in force, as applicable to the project.	Accordingly, the User Agency has furnished an undertaking to this effect is enclosed.
xxiv	Any other conditions that the Central Government or Regional Officer (Central) of Integrated Regional Office, Hyderabad may impose from time to time in the interest of afforestation, conservation and management of flora and fauna in the area, shall be complied by the User Agency.	Accordingly, the User Agency has furnished an undertaking to this effect is enclosed.
xxv	Violation of any of these conditions will amount to violation of Forest Conservation Act, 1980 and action would be taken as per the prevailing Act / Rules and MoEF & CC Guideline F.No.11-42/2017-FC dt: 29.01.2018.	Accordingly, the User Agency has furnished an undertaking to this effect is enclosed.
xxvi	Compliance report shall be submitted through online(https://parivesh.nic.in)	The Compliance report on the conditions stipulated in the Stage-I approval has been uploaded in the Ministry's Portal.

The Stage-I approvals has been published on 04.03.2023 in Mana Telangana.

It is further informed that, working permission was accorded to the User Agency vide ref 10th cited.

In view of the above compliance report is submitted herewith in duplicate with a request to forward the same to the IRO, MoEF&CC, GoI, Hyderabad for according final (Stage-II) approval for the subject project.

Early action is requested.

Signed by Rakesh Mohan
Dobriyal
Date: 13-04-2023 14:45:30
Reason: Approved

Yours faithfully,

Encl: (As above)

Prl. Chief Conservator of Forests
(Head of Forest Force)

Copy to District Forest Officer, Nizamabad / the Chief Conservator of Forests, Basara Circle, Nirmal for information and necessary action.

Copy to the EE, R&B Division, Nizamabad for information and necessary action.

Copy to the District Collector, Nizamabad for information.

// True Copy //


13/4/23
for Principal Chief Conservator of Forests


13/4/23

**GOVERNMENT OF TELANGANA
FOREST DEPARTMENT**

Rc.No.FC1/FC03/22/2022
(4157/2016/FCA-1)
Dt: 13/04/2023.

O/o Prl. Chief Conservator of Forests, Telangana
"Aranya Bhavan", Saifabad, Hyderabad.

Sri R M Dobriyal, I.F.S.,
Prl. Chief Conservator of Forests
& Head of Forest Force (FAC)

Sub: TSFD - F(C) Act, 1980 - diversion of 4.739 Ha (revised from 4.971 Ha) of forest land in Kamareddy Forest Division for widening of single lane to double lane road for connecting Mandal Head Quarter to District Head Quarter - for Sirikonda - Vemulawad road from Km.0/0 to 20/5 of Nizamabad District -in favour of EE, R&B Division, Nizamabad -**Stage-I accorded - Working permission -accorded-Reg.**

- Ref :**
1. Gol, MoEF & CC, New Delhi, Lr. F.No. 5-2/2017-FC, dt. 28.03.2019 and amendments issued therein.
 2. Forest(Conservation)Rules,2022 published vide MoEF&CC, Gol, New Delhi Gazette Number GSR 480 (E), Dt.28.06.2022, communicated vide F.No.FC- 11/118/2021-FC, Dt.29.06.2022
 3. MoEF&CC, Gol, New Delhi F.No.FC-11/118/2021-FC, Dt.18.07.2022.
 4. PCCF, TS, Hyderabad Ref.No.4157/2016-FCA1, dt.14.12.2021.
 5. State Govt. Lr.No.4621/For.I(1)/2021, dt.24.01.2022.
 6. DIGF(C), Gol MoEF&CC, IRO, Hyderabad, F.no.4-TSB246/2022-HYD/421, dt.05.04.2022.
 7. PCCF, TS, Hyderabad Ref.No.4157/2016-FCA1, dt.07.04.2022.
 8. DFO, Nizamabad Lr.No.2433/2021/D5, dt.29.04.2022.
 9. PCCF, TS, Hyderabad Ref.No.4157/2016-FCA1, dt.08.05.2022.
 - 10.CCF, Basara Lr.No.4990/2019/D1/M6, dt.13.03.2023.
 - 11.PCCF, TS, Hyderabad Ref.No.4157/2016-FCA1, dt.21.03.2023.
 - 12.DFO, Nizamabad Lr.No.2433/2021/D6, dt.10.04.2023.

Stage-1 approval for the subject project was accorded by the IRO, MoEF&CC, Gol, Hyderabad vide ref 6th cited, with certain conditions stipulated therein.

User Agency has deposited an amount of Rs.1,43,57,012/- through NEFT/ RTGS Challan generated from parivesh portal of MoEF&CC as per the demand notice issued by the District Forest Officer and the same is reflected as "Paid" in the Ministry Portal, against File No FP/TG/ROAD/20260/2016.

1	Cost of CA in NFL in 4.739 ha	54,14,749
2	Cost of CA in DFL in 4.50 ha	44,03,344
3	Cost NPV- Eco-class III (Open Forest) @ Rs.957780 per ha	45,38,919

Further, the User Agency has deposited the following amount into the PD account of FDO, Armour Acc. No: 090110100182000 in Union Bank of India, Perkit Branch, Armour IFSC: UBIN0809012.

- a. Cement concrete pillars - Rs.9,35,000/-

b. Cost of extraction charges -Rs.22,77,939/-

The Chief Conservator of Forests, Basara Circle, Nirmal vide ref 7th cited has submitted condition-wise compliance for further necessary action.

The Stage-I approvals has been published on 04.03.2023 in Mana Telangana and details of letters addressed to local bodies to the displaying the notice boards.

Further, with regard to issue of working permission, it is informed that as per the clarification issued in ref 3rd cited on the applicability of the Forest(Conservation) Rules, 2002 issued in ref 2nd cited that "provisions of Forest (Conservation) Rules, 2003 shall apply to the proposals submitted online through Parivesh Portal and which have been accepted by the Nodal Officer before 28.06.2022". In the instant case the proposals have already been accepted by the Nodal Officer/ Prl. Chief Conservator of Forests (HoFF) and the Stage-I approval has been granted. Hence, the guidelines issued in ref 1st cited in the form of Handbook and amendments issued therein and issued till that time are applicable.

At Para 11.2 of the Handbook issued by the Ministry in F.No.5-2/2017- FC, Dt.28.03.2019, and amendments issued therein and the guidelines issued in F.No.11-306/2014-FC (pt), Dt.28.08.2015, detailed procedure about grant of permission for tree cutting and commencement of work of a linear project in forest land (such as laying of new roads, widening of existing highways, transmission lines, water supply lines, optic fiber cabling, railway lines etc., in which the in-principle approval under the Forest (Conservation) Act, 1980 is accorded), for a period of one year is given, to facilitate speedy execution of projects. Such orders shall be passed only after full realization of funds for compensatory Afforestation, Net Present Value (NPV), wildlife conservation plan, plantation of dwarf species of medicinal plants, and all such other compensatory levies, specified in the Stage I (in-principle) approval from the UA, and where ever applicable, transfer and mutation of non-forest/ revenue forest land in favour of State Forest Department.

Further, the State Government vide Memo No.3983/For.I(1)/2016-2,Dt.15.10.2016 has authorized the Prl. Chief Conservator of Forests & Head of Forest Force to issue working permission to the User Agency for tree cutting and commencement of work of linear projects, for a period of one year, subject to the conditions stipulated in the in-principle approval and their compliance, which is in accordance with the guidelines issued by Ministry of Environment and Forests & Climate Change, Government of India in F.No.11-306/2014 -FC(pt.), dt.28.08.2015.

In exercise of the powers delegated to the undersigned by the State Government & with reference to Handbook of F(C) Act, 1980, F(C)Rules, 2003, Guidelines & Clarifications in F.No.5-2/2017-FC, Dt.28.03.2019 and F.No.11-306/2014-FC(pt.), Dt.28.08.2015 and amendments issued therein issued by Ministry of Environment and Forests & Climate Change (MoEF&CC), Government of India, and **working permission is hereby accorded** in favour of the EE, R&B Division, Nizamabad, for **tree cutting / translocation of trees and commencement of work** in the forest land proposed to be diverted from the date of entering into agreement with the District Forest Officer, Nizamabad District for a period upto **one year, subject to the following conditions:**

1. The EE, R&B Division, Nizamabad i.e., **User Agency** shall report to the

District Forest Officer, Nizamabad and obtain further permission from him before starting the work and works should be carried out under the supervision of the DFO.

2. The User Agency shall publish the working permission now granted in verbatim language along with the conditions and safe-guards imposed by the Central Government in Stage-I approval in two widely circulated daily newspapers, one in vernacular language and the other in English language, so as to make people aware of the permission granted to the project proponent for use of forest land for non-forest purposes. (C.No.vii of F.No.11-306/2014-FC(pt) dt: 28.08.2015).
3. The EE, R&B Division, Nizamabad shall enter into an agreement with the District Forest Officer, Nizamabad agreeing to perform all conditions as stipulated in Stage-I approval orders as per the para 11.2 of guidelines of the Hand book issued by the GoI, MoEF& CC, New Delhi on 28.03.2019 on F(C)Act, 1980, F(C)Rules, 2003, Guidelines & Clarifications as well as covering letters, Part II/III/IV of Forest Department, inspection note and obtain further permission from the concerned **District Forest Officer's** for commencement of the works.
4. The copies of the Forest Clearance and working permission should also be submitted to the Heads of local bodies, Panchayats and Municipal Bodies by the Second Party in addition to the relevant offices of the Government who in turn has to display the same in 30 days. (C.No. vii of F.No. 11-306/2014 - FC(pt) dt: 28.08.2015).
5. The Forest Department shall dispose all the appeals filed against the order of Deemed Permission issued by the PCCF(HoFF). (C.No.v & vi of F.No.11-306/2014 - FC(pt) dt: 28.08.2015).
6. The User Agency shall agree, bind and undertake to comply any other conditions that may be imposed from time to time by the MoEF&CC, GoI, State Government and PCCF in the interest of conservation, protection & development of forests.
7. The working permission issued is valid upto one year from the date of issue of further permission by the concerned District Forest Officer. If the User Agency fails to comply with the conditions stipulated in Stage-I approval within stipulated time, for further extension they should approach MoEF&CC, GoI.
8. The User Agency shall agree, bind and declare that the forest department shall fell all standing trees / translocate trees, if any in the forest area being diverted for the project by the forest department itself and the user agency shall undertake not to touch or fell such trees in any manner.
9. The works should be carried out without any scope for violations under various rules and guidelines envisaged under Forest (Conservation) Act, 1980 and Wildlife (Protection) Act, 1972 and other relevant guidelines and Rules in force.
10. Any other conditions imposed by the concerned District Forest Officer/Chief Conservator of Forests during execution of work in the interest of protection of Forests shall be carried out at the project cost.

The District Forest Officer, Nizamabad is requested to enter into agreement with User Agency for working permission and permitted to take up construction of boundary pillars / translocation of trees from the amount deposited in the CA-PD account of DFO/FDO soon after entering into agreement for working permission. The works shall be included in APO **2023-24** for CA-PD account and should be reported in MPR of CA-PD account.

Signed by Rakesh Mohan
Dobriyal
Date: 13-04-2023 14:45:49
Reason: Approved

Pri. Chief Conservator of Forests
& (Head of Forest Force)(FAC)

To,

The District Forest Officer, Nizamabad.

Copy to the Conservator of Forests, Basara Circle, Nirmal for information and necessary action.

Copy to the EE, R&B Division, Nizamabad for information and necessary action.

Copy to the District Collector, Nizamabad for information.

//T.C.B.O//

D. Sudhan
Superintendent 13/4/23

1927855/2023/FCA SECTION-PCCF

GOVERNMENT OF TELANGANA
FOREST DEPARTMENT

From :
Sri C. Saravanan, I.F.S.,
Chief Conservator of Forests,
Basara Circle, Nirmal.

To
The Prl. Chief Conservator of Forests,
(Head of Forest Force)
Telangana,
"AranyaBhavan" Saifabad,
HYDERABAD.

Rc.No.4990/2019/D1/M6, Dated. 13-03-2023.

Sir,

Sub:- TS – FC ACT 1980 – TSFD – Forest (Conservation) Act, 1980- Proposal for diversion of Forest Land 4.739 Ha. (revised from 4.971 ha) of Forest land in Armoor Forest Division for widening of single lane to double lane road for connecting Mandal Head Quarter to District Head Quarter – From Sirikonda to Vemulawada road in Nizamabad District in favour of Executive Engineer, R&B Division, Nizamabad – In Principle (Stage-I) approval accorded – Condition wise compliance report – submitted - Reg.

Ref:- 1.GOI, MoEF&CC, IRO, Hyderabad F.No.4- TSB246/ 2022-HYD/421 dt:05.04.2022
2. Prl.CCF, TS, Hyderabad Rc.No. 4157/2016/FCA-1, Dated: 07.04.2022
3. CCF, Nizamabad Rc.No.4990/2021/D1, Dt.03.05.2022.
4. DFO Nizamabad Rc.No.2433/2021/D5, Dt. .03.2023.

It is submitted that, the Prl. Chief Conservator of Forests, (HoFF) Telangana, Hyderabad vide reference 2nd cited has called for the detailed report on the stage-I condition stipulated by the Government of India vide reference 1st cited.

In this regard the District Forest Officer, Nizamabad vide reference 4th cited has submitted the implementation on stage-I conditions stipulated by Government of India are as follows:

Implementation on stage-I conditions stipulated by Government of India are as follows.															
Sl.No	Conditions	Compliance by User Agency	Remarks of District Forest Officer, Nizamabad												
1	2	3	4												
i	The legal status of the forest land shall remain unchanged	Will be complied with. An undertaking is submitted.	The condition will be complied with. Accordingly, the User Agency has furnished an undertaking to this effect is enclosed.												
ii	Demarcation of the proposed forest area shall be carried out by erecting 4 feet high cement concrete pillars duly numbered at an interval of 20 mtrs at the cost of User Agency.	The Executive Engineer, R&B Division, Nizamabad has deposited an amount of Rs.9,35,000/- deposited into the PD account of FDO, Armoor Acc. No: 090110100182000 in Union Bank of India, Perkit Branch, Armoor IFSC: UBIN0809012 vide Cheque No.2349532018, Dt.15.02.2023.	The Executive Engineer, R&B Division, Nizamabad has deposited an amount of Rs.9,35,000/- deposited into the PD account of FDO, Armoor Acc. No: 090110100182000 in Union Bank of India, Perkit Branch, Armoor IFSC: UBIN0809012 vide Cheque No.2349532018, Dt.15.02.2023.												
iii(a)	COMPENSATORY AFFORESTATION: The State Forest Department shall carryout barren hill Afforestation plantation @ 100 plants per Ha as proposed over an extent of 4.971 Ha (out of 16.1906 Ha identified for different FC proposals) in Sy.No.360 situated at Kosli (V), Navipet (M) of Nizamabad Division of Nizamabad District and also carryout proposed activities like erection of Boundary pillars, staggered contour trenches, erection of Chain link fencing etc., in the Non-Forest land identified for CA purpose	Deposited the amount Rs.1,43,57,012/- into Account No: 155706120260733, IFSC UBIN0996335, of Union Bank of India, FCS Centre, Bengaluru vide Cheque No:073647, dt:21-02-2023 to CAMPA Account. <table><tr><td>Cost of CA in NFL in 4.739 ha</td><td>5414749</td></tr><tr><td>Cost of CA in DFL in 4.50 ha</td><td>4403344</td></tr><tr><td>Cost NPV- Eco-class III (Open Forest) @ Rs.957780 per ha</td><td>4538919</td></tr></table>	Cost of CA in NFL in 4.739 ha	5414749	Cost of CA in DFL in 4.50 ha	4403344	Cost NPV- Eco-class III (Open Forest) @ Rs.957780 per ha	4538919	Deposited the amount Rs.1,43,57,012/- into Account No: 155706120260733, IFSC UBIN0996335, of Union Bank of India, FCS Centre, Bengaluru vide Cheque No:073647, dt:21-02-2023 to CAMPA Account. <table><tr><td>Cost of CA in NFL in 4.739 ha</td><td>5414749</td></tr><tr><td>Cost of CA in DFL in 4.50 ha</td><td>4403344</td></tr><tr><td>Cost NPV- Eco-class III (Open Forest) @ Rs.957780 per ha</td><td>4538919</td></tr></table>	Cost of CA in NFL in 4.739 ha	5414749	Cost of CA in DFL in 4.50 ha	4403344	Cost NPV- Eco-class III (Open Forest) @ Rs.957780 per ha	4538919
Cost of CA in NFL in 4.739 ha	5414749														
Cost of CA in DFL in 4.50 ha	4403344														
Cost NPV- Eco-class III (Open Forest) @ Rs.957780 per ha	4538919														
Cost of CA in NFL in 4.739 ha	5414749														
Cost of CA in DFL in 4.50 ha	4403344														
Cost NPV- Eco-class III (Open Forest) @ Rs.957780 per ha	4538919														
iii (b)	The State Forest Department shall carryout Compensatory Afforestation & its maintenance over an extent of 4.5 Ha (111 plants/ha as proposed) degraded forest area identified in Comp.No.99 in Sunket RF, Bheemgal Beat & Section of Kammarpally Range of Armoor Division at the cost of User Agency.	Will be complied with. An undertaking is submitted	The condition will be complied with. Accordingly, the User Agency has furnished an undertaking to this effect is enclosed.												

Cont-2--

1927855/2023/FCA SECTION-PCCF

927855/2023/FCA SECTION-PCCF

iv	The non-forest area and the degraded forest land identified for CA purpose and CA scheme shall not be changed without prior approval of the Central Govt.	Will be complied with. An undertaking is submitted	The condition will be complied with. Accordingly, the User Agency has furnished an undertaking to this effect is enclosed.		
v	Entire non-forest land identified over an extent of 16.1906 Ha identified for different FC proposals (including instant proposal) in Sy.No.360 situated at Kosili (V), Navipet (M) of Nizamabad district for raising compensatory afforestation shall be transferred and mutated infavour of the State Forest Department and shall be notified as RF/PF before issue of the Stage-II clearance. Copy of such notification shall be submitted along with the compliance report.	Will be complied with. An undertaking is submitted.	The condition will be complied with. Accordingly, the User Agency has furnished an undertaking to this effect is enclosed.		
vi (A)	The State Government shall charge the Net Present Value of the diverted forest land measuring 4.739ha from the User Agency as per the orders of the Hon'ble Supreme Court dated 30.10.2002, 01.08.2003, 28.03.2008, 24.04.2008, 09.05.2008 in IA Nos.826 in 566 with related IAs in Writ Petition (Civil) No.202/1995 and Ministry's guideline No. 5-3/2011-FC (Vol-I) dated:06.01.2022 and clarification issued vide letter dated:19.01.2022.	Will be complied with. An undertaking is submitted.	Deposited the amount of Ra. 45,38,919/- towards NPV charges in part of Rs.1,43,57,012/- into Account No: 155706120260733, IFSC UBINO996335, of Union Bank of India, FCS Centre, Bengaluru vide Cheque No:073647, dt:21-02-2023 to CAMPA Account. <table><tr><td>Cost NPV- Eco-class III (Open Forest) @ Rs.957780 per ha</td><td>4538919</td></tr></table>	Cost NPV- Eco-class III (Open Forest) @ Rs.957780 per ha	4538919
Cost NPV- Eco-class III (Open Forest) @ Rs.957780 per ha	4538919				
vi (B)	Additional amount of the Net Present Value (NPV) of the diverted forest land, if any, becoming due after revision of the same by the Hon'ble Supreme Court of India in future, shall be charged by the State Government from the User Agency. The User Agency shall furnish an undertaking to this effect.	Will be complied with. An undertaking is submitted.	The condition will be complied with. Accordingly, the User Agency has furnished an undertaking to this effect is enclosed.		
vii	All the funds received from the User Agency under the project shall be transferred/ deposited to CAMPA fund only through e-portal (https://parivesh.nic.in) e-portal.	The Executive Engineer, R & B Division, Nizamabad Uploaded the Demand notice at forest clearance.nic.in and generated challan through the ministry's portal, after approval by nodal officer and then deposited an amount of Rs.1,43,57,012/- into Account.No:155706120260733, IFSC: UBINO996335 against the challan generated. For ad hoc CAMPA account.	The Executive Engineer, R & B Division, Nizamabad Uploaded the Demand notice at forest clearance.nic.in and generated challan through the ministry's portal, after approval by nodal officer and then deposited an amount of Rs.1,43,57,012/- into Account.No:155706120260733, IFSC: UBINO996335 against the challan generated. For ad hoc CAMPA account.		
viii	The User Agency shall endeavor to avoid felling of trees existing on the forest land proposed to be utilized to the extent possible. Wherever necessary, felling shall be carried out under the strict super vision of the DFP/FOO concerned. Wherever feasible the State Forest Department shall carry out translocation of trees instead of resorting to felling, at the cost of the User Agency.	Will be complied with. An undertaking is submitted.	The condition will be complied with. Accordingly, the User Agency has furnished an undertaking to this effect is enclosed.		

1927855/2023/FCA SECTION-PCCF

ix	FDO reported that, the proposed Widening of single lane to double lane road for connecting Mandal Head Quarter to District Head Quarter from Sirikonda to Vernulawada road is along the existing cart track/within the Right of Way in Sirikonda RF. However, actual length of width of RoW allowed in the notification has not been reported.	A cross section of the proposed widening SL to DL is here with enclosed. The actual length of road is from km3/750 to 8/200 (i.e. 4.500kms)	The FDO, Armoor has reported that the Right of way is with a length of 152 chains (3040 mtrs) and a width of 6 to 8 feet. A copy of the same is enclosed.
x	Speed regulating signages will be erected along the road at regular intervals in the Forest Area by the User Agency.	Will be compiled with. An undertaking is submitted.	The condition will be complied with. Accordingly, the User Agency has furnished an undertaking to this effect is enclosed.
xi	No additional or new path will be constructed inside the forest area for transportation of construction materials for execution of the project work.	Will be compiled with. An undertaking is submitted.	The condition will be complied with. Accordingly, the User Agency has furnished an undertaking to this effect is enclosed.
xii	The forest area proposed for diversion is hilly / undulating, appropriate SMC works may be carried out to check soil erosion.	Will be compiled with. An undertaking is submitted.	The condition will be complied with. Accordingly, the User Agency has furnished an undertaking to this effect is enclosed.
xiii	Cross section of the road indicating components like carriage way shoulders, drain etc may be submitted alongwith the compliance report.	Will be compiled with. An undertaking is submitted. The Cross section of the road indicating components like carriage way shoulders, drain etc is submitted alongwith the compliance report.	The User Agency has submitted the Cross Section of the road indicating components like carriage way shoulders, drain etc., alongwith the compliance report.
xiv	The User Agency shall construct retaining walls and check walls wherever required by consulting the District Forest Officer, concerned, at the project cost.	Will be compiled with. An undertaking is submitted.	The condition will be complied with. Accordingly, the User Agency has furnished an undertaking to this effect is enclosed.
xv	Construction of culverts / bridges, if any over the natural streams / rivers / canals shall be done in such a manner that it does not hamper the natural course of water, does not give rise to water logging, and also does not hamper movement of wild animals.	Will be compiled with. An undertaking is submitted.	The condition will be complied with. Accordingly, the User Agency has furnished an undertaking to this effect is enclosed.
xvi	Road side cuttings and fillings which require engineering support shall be provided in consultation with the District Forest Officer, concerned so as to stabilize the	Will be compiled with. An undertaking is submitted.	The condition will be complied with. Accordingly, the User Agency has furnished an undertaking to this effect is enclosed.
xvii	The dug out material/ overburden shall be dumped outside the forest area. Storage of any material shall not be done in the forest area.	Will be compiled with. An undertaking is submitted.	The condition will be complied with. Accordingly, the User Agency has furnished an undertaking to this effect is enclosed.
xviii	The layout plan of the proposal shall not be changed without the prior approval of the Central Government.	Will be compiled with. An undertaking is submitted.	The condition will be complied with. Accordingly, the User Agency has furnished an undertaking to this effect is enclosed.
xix	The User Agency shall provide fire wood preferably alternate fuel to labourers working at the site to avoid damage / tree felling and no labour camp shall be established inside the forest area.	Will be compiled with. An undertaking is submitted.	The condition will be complied with. Accordingly, the User Agency has furnished an undertaking to this effect is enclosed.

Annex 4.

1927855/2023/FCA SECTION-PCCF

xx	It shall be the responsibility of the User Agency to ensure that the labourers & staff engaged in execution of work do not cause any damage to the nearby forest.	Will be compiled with. An undertaking is submitted.	The condition will be complied with. Accordingly, the User Agency has furnished an undertaking to this effect is enclosed.
xxi	The total forest area utilized for the project shall not exceed 4.739 ha (including the existing single road and the width of the road shall not exceed 10.52 mtrs) and the forest area diverted shall not be used for any purpose other than those shown in the diversion proposal. The User Agency shall furnish an undertaking to this effect.	Will be compiled with. An undertaking is submitted.	The condition will be complied with. Accordingly, the User Agency has furnished an undertaking to this effect is enclosed.
xxii	The forest land proposed for diversion shall under no circumstances be transferred or sublet to any other agency, department or person without prior approval of the Central Government.	Will be compiled with. An undertaking is submitted.	Accordingly, the User Agency has furnished an undertaking to this effect is enclosed.
xxiii	The User Agency and the State Government shall ensure compliance of provisions of all the Acts, Rules, Regulations and Guidelines, for the time being in force, as applicable to the project.	Will be compiled with. An undertaking is submitted.	Accordingly, the User Agency has furnished an undertaking to this effect is enclosed.
xxiv	Any other conditions that the Central Government or Regional Officer (Central) of Integrated Regional Office, Hyderabad may impose from time to time in the interest of afforestation, conservation and management of flora and fauna in the area, shall be complied by the User Agency.	Will be compiled with. An undertaking is submitted.	Accordingly, the User Agency has furnished an undertaking to this effect is enclosed.
xxv	Violation of any of these conditions will amount to violation of Forest Conservation Act, 1980 and action would be taken as per the prevailing Act / Rules and MoEF & CC Guideline F.No.11-42/2017-FC dt: 29.01.2018.	Will be compiled with. An undertaking is submitted.	Accordingly, the User Agency has furnished an undertaking to this effect is enclosed.
xxvi	Compliance report shall be submitted through online(https://parivesh.nic.in)	Will be compiled with. An undertaking is submitted.	The Compliance report on the conditions stipulated in the Stage-I approval has been uploaded in the Ministry's Portal.

This is submitted for favour of kind information and further necessary action.

Encl: (4 sets)

Yours faithfully,
Sd/-Chief Conservator of Forests,
Basara Circle, Nirmal.

✓ Copy to the District Forest Officer, Nizamabad for information and necessary action.

//::T.C.B.O:://

MANAGER

13/3/23

**GOVERNMENT OF TELANGANA
FOREST DEPARTMENT**

From
Sri. Vikas Meena, I.F.S.,
District Forest Officer,
Nizamabad.

To
The Chief Conservator of Forests,
Basara Circle,
Nirmal.

Rc.No. 2433/2021/D5, dated: .03.2023.

Sir,

Sub:- TS - Forest (Conservation) Act, 1980- Proposal for diversion of Forest Land 4.739 Ha. (revised from 4.971 ha) of Forest land in Armoor Forest Division for widening of single lane to double lane road for connecting Mandal Head Quarter to District Head Quarter - From Sirikonda to Vemulawada road of Nizamabad District infavour of Executive Engineer, R & B Division, Nizamabad - In-principle (Stage-I) approval - Accorded - **Compliance report submitted** - Reg.

- Ref:-** 1.DIGF(C), GOI, MoEF & CC, IRO, Hyderabad F.No.4- TSB246/ 2022- HYD/421, Dt: 05.04.2022 (Stage -I approval accorded).
2. Prl.CCF. TS, Hyderabad Rc.No. 4157/2016/FCA-1, Dated: 07.04.2022 (Stage -I Approval accorded - communicated).
3. This Office Rc.No.2433/2021/D5, Dt:05.05.2022.
4. EE, R&B Division, Nzb Lr. No. DB/EE/R&B/SV Road Forest Clearance/ 2022-23 /1840, Dt.28.02.2023.

~>A<~

It is submitted that, the the Stage-I (in-principle) approval has been accorded vide reference 1st cited above and the same has been communicated by the Prl. Chief Conservator of Forest (HoFF), TS, Hyderabad vide reference 2nd cited above with stipulated conditions for diversion of 4.739 Ha. (revised from 4.971 Ha) of Forest land for widening of single lane to double lane road for connecting Mandal Head Quarter to District Head Quarter from Sirikonda to Vemulawada road of Nizamabad District infavour of Executive Engineer, R&B Division, Nizamabad.

Therefore, the following compliance report is submitted on the conditions stipulated in the Stage-I approval as per the report furnished by User Agency vide reference 4th cited above (copy alongwith its enclosures are enclosed herewith).

Sl. No	Conditions	Compliance by User Agency	Remarks of District Forest Officer, Nizamabad
1	2	3	4
i	The legal status of the forest land shall remain unchanged	Will be complied with. An undertaking is submitted.	The condition will be complied with. Accordingly, the User Agency has furnished an undertaking to this effect is enclosed.
ii	Demarcation of the proposed forest area shall be carried out by erecting 4 feet high cement concrete pillars duly numbered at an interval of 20 mtrs at the cost of User Agency.	The Executive Engineer, R&B Division, Nizamabad has deposited an amount of Rs.9,35,000/- deposited into the PD account of FDO, Armoor Acc. No: 090110100182000 in Union Bank of India, Perkit Branch, Armoor IFSC: UBIN0809012 vide Cheque No.2349532018, Dt.15.02.2023.	The Executive Engineer, R&B Division, Nizamabad has deposited an amount of Rs.9,35,000/- deposited into the PD account of FDO, Armoor Acc. No: 090110100182000 in Union Bank of India, Perkit Branch, Armoor IFSC: UBIN0809012 vide Cheque No.2349532018, Dt.15.02.2023.

iii (a)	<p>COMPENSATORY AFFORESTATION: The State Forest Department shall carryout barren hill Afforestation plantation @ 100 plants per Ha as proposed over an extent of 4.971 Ha (out of 16.1906 Ha identified for different FC proposals) in Sy.No.360 situated at Kosli (V), Navipet (M) of Nizamabad Division of Nizamabad District and also carryout proposed activities like erection of Boundary pillars, staggered contour trenches, erection of Chain link fencing etc., in the Non-Forest land identified for CA purpose</p>	<p>Deposited the amount Rs.1,43,57,012/- into Account No: 155706120260733, IFSC UBINO996335, of Union Bank of India, FCS Centre, Bengaluru vide Cheque No:073647, dt:21-02-2023 to CAMPA Account.</p> <table><tr><td>Cost of CA in NFL in 4.739 ha</td><td>5414749</td></tr><tr><td>Cost of CA in DFL in 4.50 ha</td><td>4403344</td></tr><tr><td>Cost NPV- Eco-class III (Open Forest) @ Rs.957780 per ha</td><td>4538919</td></tr></table>	Cost of CA in NFL in 4.739 ha	5414749	Cost of CA in DFL in 4.50 ha	4403344	Cost NPV- Eco-class III (Open Forest) @ Rs.957780 per ha	4538919	<p>Deposited the amount Rs.1,43,57,012/- into Account No: 155706120260733, IFSC UBINO996335, of Union Bank of India, FCS Centre, Bengaluru vide Cheque No:073647, dt:21-02-2023 to CAMPA Account.</p> <table><tr><td>Cost of CA in NFL in 4.739 ha</td><td>5414749</td></tr><tr><td>Cost of CA in DFL in 4.50 ha</td><td>4403344</td></tr><tr><td>Cost NPV- Eco-class III (Open Forest) @ Rs.957780 per ha</td><td>4538919</td></tr></table>	Cost of CA in NFL in 4.739 ha	5414749	Cost of CA in DFL in 4.50 ha	4403344	Cost NPV- Eco-class III (Open Forest) @ Rs.957780 per ha	4538919
Cost of CA in NFL in 4.739 ha	5414749														
Cost of CA in DFL in 4.50 ha	4403344														
Cost NPV- Eco-class III (Open Forest) @ Rs.957780 per ha	4538919														
Cost of CA in NFL in 4.739 ha	5414749														
Cost of CA in DFL in 4.50 ha	4403344														
Cost NPV- Eco-class III (Open Forest) @ Rs.957780 per ha	4538919														
iii (b)	<p>The State Forest Department shall carryout Compensatory Afforestation & its maintenance over an extent of 4.5 Ha (111 plants/ha as proposed) degraded forest area identified in Comp.No.99 in Sunket RF, Bheemgal Beat & Section of Kammarpally Range of Armoor Division at the cost of User Agency.</p>	<p>Will be complied with. An undertaking is submitted</p>	<p>The condition will be complied with. Accordingly, the User Agency has furnished an undertaking to this effect is enclosed.</p>												
iv	<p>The non-forest area and the degraded forest land identified for CA purpose and CA scheme shall not be changed without prior approval of the Central Govt.</p>	<p>Will be complied with. An undertaking is submitted</p>	<p>The condition will be complied with. Accordingly, the User Agency has furnished an undertaking to this effect is enclosed.</p>												
v	<p>Entire non-forest land identified over an extent of 16.1906 Ha identified for different FC proposals (including instant proposal) in Sy.No.360 situated at Kosli (V), Navipet (M) of Nizamabad district for raising compensatory afforestation shall be transferred and mutated infavour of the State Forest Department and shall be notified as RF/PF before issue of the Stage-II clearance. Copy of such notification shall be submitted along with the compliance report.</p>	<p>Will be complied with. An undertaking is submitted.</p>	<p>The condition will be complied with. Accordingly, the User Agency has furnished an undertaking to this effect is enclosed.</p>												

1927865/2023/ECA SECTION-PCCF

vi (A)	The State Government shall charge the Net Present Value of the diverted forest land measuring 4.739ha from the User Agency as per the orders of the Hon'ble Supreme Court dated 30.10.2002, 01.08.2003, 28.03.2008, 24.04.2008, 09.05.2008 in IA Nos. 826 in 566 with related IAs in Writ Petition (Civil) No. 202/1995 and Ministry's guideline No. 5-3/2011-FC (Vol-I) dated: 06.01.2022 and clarification issued vide letter dated: 19.01.2022.	Will be complied with. An undertaking is submitted.	The condition will be complied with. Accordingly, the User Agency has furnished an undertaking to this effect is enclosed.
vi (B)	Additional amount of the Net Present Value (NPV) of the diverted forest land, if any, becoming due after revision of the same by the Hon'ble Supreme Court of India in future, shall be charged by the State Government from the User Agency. The User Agency shall furnish an undertaking to this effect.	Will be complied with. An undertaking is submitted.	The condition will be complied with. Accordingly, the User Agency has furnished an undertaking to this effect is enclosed.
vii	All the funds received from the User Agency under the project shall be transferred/ deposited to CAMPA fund only through e-portal (https://parivesh.nic.in) e-portal.	The Executive Engineer, R & B Division, Nizamabad Uploaded the Demand notice at forest clearance.nic.in and generated challan through the ministry's portal, after approval by nodal officer and then deposited an amount of Rs.1,43,57,012/- into Account.No:155706120260733, IFSC: UBIN0996335 against the challan generated. For ad hoc CAMPA account.	The Executive Engineer, R & B Division, Nizamabad Uploaded the Demand notice at forest clearance.nic.in and generated challan through the ministry's portal, after approval by nodal officer and then deposited an amount of Rs.1,43,57,012/- into Account.No:155706120260733, IFSC: UBIN0996335 against the challan generated. For ad hoc CAMPA account.
viii	The User Agency shall endeavor to avoid felling of trees existing on the forest land proposed to be utilized to the extent possible. Wherever necessary, felling shall be carried out under the strict supervision of the DFP/FOO concerned. Wherever feasible the State Forest Department shall carry out translocation of trees instead of resorting to felling, at the cost of the User Agency.	Will be complied with. An undertaking is submitted.	The condition will be complied with. Accordingly, the User Agency has furnished an undertaking to this effect is enclosed.

	proposed Widening of single lane to double connecting Mandal Head Quarter to District Head Quarter from Sirikonda to Vernulawada road is along the existing cart track/within the Right of Way in Sirikonda R.F. However, actual length of width of RoW allowed in the notification has not been reported.	widening SL to DL is here with enclosed. The actual length of road is from km3/750 to 8/200 (i.e. 4.500kms)	The FDC, Anmol has reported that the Right of way is with a length of 152 chains (3040 mtrs) and a width of 6 to 8 feet. A copy of the same is enclosed.
x	Speed regulating signages will be erected along the road at regular intervals in the Forest Area by the User Agency.	Will be compiled with. An undertaking is submitted.	The condition will be complied with. Accordingly, the User Agency has furnished an undertaking to this effect is enclosed.
xi	No additional or new path will be constructed inside the forest area for transportation of construction materials for execution of the project work.	Will be compiled with. An undertaking is submitted.	The condition will be complied with. Accordingly, the User Agency has furnished an undertaking to this effect is enclosed.
xii	The forest area proposed for diversion is hilly / undulating, appropriate SMC works may be carried out to check soil erosion.	Will be compiled with. An undertaking is submitted.	The condition will be complied with. Accordingly, the User Agency has furnished an undertaking to this effect is enclosed.
xiii	Cross section of the road indicating components like carriage way shoulders, drain etc may be submitted alongwith the compliance report.	Will be compiled with. An undertaking is submitted. The Cross section of the road indicating components like carriage way shoulders, drain etc is submitted alongwith the compliance report.	The User Agency has submitted the Cross Section of the road indicating components like carriage way shoulders, drain etc., alongwith the compliance report.
xiv	The User Agency shall construct retaining walls and check walls wherever required by consulting the District Forest Officer, concerned, at the project cost.	Will be compiled with. An undertaking is submitted.	The condition will be complied with. Accordingly, the User Agency has furnished an undertaking to this effect is enclosed.
xv	Construction of culverts / bridges, if any over the natural streams / rivers / canals shall be done in such a manner that it does not hamper the natural course of water, does not give rise to water logging, and also does not hamper movement of wild	Will be compiled with. An undertaking is submitted.	The condition will be complied with. Accordingly, the User Agency has furnished an undertaking to this effect is enclosed.

1927865/2023/FCA SECTION-PCCF

xvi	Road side cuttings and fillings which require engineering support shall be provided in consultation with the District Forest Officer, concerned so as to stabilize the soil.	Will be complied with. An undertaking is submitted.	The condition will be complied with. Accordingly, the User Agency has furnished an undertaking to this effect is enclosed.
xvii	The dug out material/ overburden shall be dumped outside the forest area. Storage of any material shall not be done in the forest area.	Will be complied with. An undertaking is submitted.	The condition will be complied with. Accordingly, the User Agency has furnished an undertaking to this effect is enclosed.
xviii	The layout plan of the proposal shall not be changed without the prior approval of the Central Government.	Will be complied with. An undertaking is submitted.	The condition will be complied with. Accordingly, the User Agency has furnished an undertaking to this effect is enclosed.
xix	The User Agency shall provide fire wood preferably alternate fuel to labourers working at the site to avoid damage / tree felling and no labour camp shall be established inside the forest area.	Will be complied with. An undertaking is submitted.	The condition will be complied with. Accordingly, the User Agency has furnished an undertaking to this effect is enclosed.
xx	It shall be the responsibility of the User Agency to ensure that the labourers & staff engaged in execution of work do not cause any damage to the nearby forest flora and fauna.	Will be complied with. An undertaking is submitted.	The condition will be complied with. Accordingly, the User Agency has furnished an undertaking to this effect is enclosed.
xxi	The total forest area utilized for the project shall not exceed 4.739 ha (including the existing single road and the width of the road shall not exceed 10.52 mtrs) and the forest area diverted shall not be used for any purpose other than those shown in the diversion proposal. The User Agency shall furnish an undertaking to this effect.	Will be complied with. An undertaking is submitted.	The condition will be complied with. Accordingly, the User Agency has furnished an undertaking to this effect is enclosed.
xxii	The forest land proposed for diversion shall under no circumstances be transferred or sublet to any other agency, department or person without prior approval of the Central	Will be complied with. An undertaking is submitted.	Accordingly, the User Agency has furnished an undertaking to this effect is enclosed.

xxiv	Any other conditions that the Central Government or Regional Officer (Central) of Integrated Regional Office, Hyderabad may impose from time to time in the interest of afforestation, conservation and management of flora and fauna in the area, shall be complied by the User Agency.	Will be complied with. An undertaking is submitted.	Accordingly, the User Agency has furnished an undertaking to this effect is enclosed.
xxv	Violation of any of these conditions will amount to violation of Forest Conservation Act, 1980 and action would be taken as per the prevailing Act / Rules and MoEF & CC Guideline F.No.11-42/2017-FC dtd:29.01.2018.	Will be complied with. An undertaking is submitted.	Accordingly, the User Agency has furnished an undertaking to this effect is enclosed.
xxvi	Compliance report shall be submitted through online (https://parivesh.nic.in)	Will be complied with. An undertaking is submitted.	The Compliance report on the conditions stipulated in the Stage-I approval has been uploaded in the Ministry's Portal.

Further, it is submitted that the Stage-I clearance has been published by the User Agency in English and Telugu daily Newspapers (copies enclosed).

Therefore, the Chief Conservator Forests, Basara Circle, Nirmal is requested to kindly forward the condition wise compliance report alongwith its enclosures to the Principal Chief Conservator of Forests (HoFF), TS., Hyderabad.

This is submitted for kind information and necessary action.

Encl: (5) Sets

Yours faithfully,

District Forest Officer,
Nizamabad.

Copy submitted to the Nodal Officer (FCA), Telangana State, Hyderabad for favour of kind information.

Copy to the Executive Engineer, R&B Division, Nizamabad of Nizamabad District for information.

Copy to the Forest Divisional Officer, Armoor for information and necessary action.

District Forest Officer,
Nizamabad

**GOVERNMENT OF TELANGANA
FOREST DEPARTMENT**

From
Sri M.Bhavani Shankar, SFS,
Forest Divisional Officer,
Armoor.

To
The District Forest Officer,
Nizamabad District,
Nizamabad.

Sir,

Rc.No.4875/2016/A1,dtd. 02.03.2022.

Sub:- TSFD - FC Act, 1980 - Proposal for diversion of Forest Land 4.971 Ha. of Forest land in Armoor Forest Division for widening of single lane to double lane road for connecting Mandal Head Quarter to District Head Quarter - For Sirikonda to Vemulawada road from Km. 0/0 to 20/5 of Nizamabad District - Required information - Submitted- Reg.

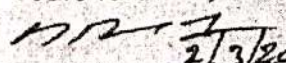
- Ref:-
1. PCCF, TS, HYD Rc.No.4157/2016-FCA2, Dtd:24.08.2016
 2. This Office Rc.No.4875/2016/S5, dtd:21.09.2016
 3. This Office Rc.No.4875/2016/A1, Dtd:16.03.2017
 4. This Office Rc.No.4875/2016/A1, dtd:13.11.2017
 5. The E.E. R&B Division, NZB Lr.No.DB/T2/SVR/RoFR/ NZB/2017-18/1386, Dt:07.12.2017
 6. DFO, NZB Lr.No.3470/2017/D5, Dt:22.01.2018
 7. This office Rc.No.4875/2016/A1, Dated:31.01.2018, 02.05.2018, 17.04.2019, 17.06.2019, 15.11.2019 & 14.05.2020
 8. Prl.CCF. TS, Hyderabad Rc. No. 4157/2016/FCA-1, Dated: 07.04.2022 (Stage -I approval accorded - communicated).

Incompliance to the subject and references cited above, It is submitted that, proposed widening of single lane to double lane road connecting Mandal Head Quarter to District Head Quarter from Sirikonda to Vemulawada from Km 0/0 to 20/5 of Nizamabad District. The admitted Right Of Way is with a length of 152 chains (3040 Mtrs) and with a width of 6 to 8 feet.

Further, it is submitted that, the User Agency has proposed for diversion 4.971 Ha. of Forest Land in Sirikonda Reserve Forest of Sirikonda Range of Armoor Division.

This is submitted for favour of kind information and necessary action.

Yours faithfully


27/3/2023
Forest Divisional Officer
Armoor.

GOVERNMENT OF TELANGANA
REVENUE DEPARTMENT

From,
Sri.C.Narayana Reddy I.A.S.,
Collector & District Magistrate,
Nizamabad.

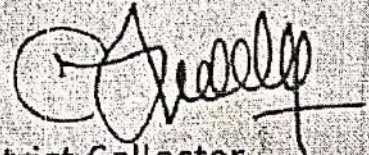
To,
The Executive Engineer,
(R&B) Division, Nizamabad

Lr.No.E1/1180/2017, Dated:23.04.2021.

Sub:- Compensatory Afforestation - Nizamabad District - Proposals for diversion of 4.971 Ha. Forest land in Armoor Forest Division for Widening of Single lane to Double lane road connecting Mandal Head Quarter to Dist. Head Quarter for Sirikonda to Vemulawada road from Km 0/0 to 20/5 in Nizamabad District - request to provide Undertaking Certificate and Non-Encumbrances Certificate of CA land - furnishing - Reg.

Ref:- Executive Engineer, (R&B) Division, Nizamabad Lr.No.DB/T1/PLAN/Sirikonda Vemulaguda road/2020-21, Dated:09.04.2021.

With reference to the above subject and reference cited, the Undertaking Certificate and Non-Encumbrances Certificate of CA land in Sy.No.360 to an extent of Ac.40.00gts situated within the limits of Kosli Village of Navipet Mandal is furnished herewith for taking further necessary action in the matter.



District Collector,
NIZAMABAD

GOVERNMENT OF TELANGANA
REVENUE DEPARTMENT
OFFICE OF THE TASHILDAR:: NAVIPET



Rc.No.A/1450/2017

Date: .12.2022.

MUTATION CERTIFICATE

This is to certify that the Government Land to an extent of Ac.40.00gts lies in Sy.No.360 situated within the limits of Kosli Village, Navipet Mandal, Nizamabad District was allotted in favour of District Forest Officer, Nizamabad vide District Collector, Nizamabad Procs. No.E1/1180/2017, Dated 07.11.2020 towards Compensatory afforestation in lieu of forest lands diverted for non-forest purposes and such lands were already been handed over to the Forest Range Officer, Nizamabad North Range, Nizamabad, on 07.01.2021 under cover of Panchanama.

It is to further certify that the mutation has been completed in Revenue records as Sy.No.360/1/2 admeasuring an extent of Ac.40.00gts of Kosli Village, Navipet Mandal, Nizamabad District and earmarked as 'Forest Lands'.

Hence, certified.

To,
The District Forest Officer,
Nizamabad.


TASHILDAR
NAVIPET

GOVERNMENT OF TELANGANA
PUBLIC WORKS (R&B) DEPARTMENT

From:
Sri. I.Ramesh M.E.,
Executive Engineer,
(R&B) Division, Nizamabad.

To
The District Forest Officer
Nizamabad District.

Lr.No.DB/EE/R&B/SV road Forest clearance/ 2022-23 /1840 Dt: .02.2023

Sir,

Sub:-R&B Department-widening of Single lane to double lane road for connecting Mandal Head quarter to District Head Quarter- From Sirikonda to Vemulawada road of Nizamabad District-Forest clearance-Submission of compliance reports and undertakings for working permission and Stage-II approval-Reg

Ref:-1. F.No. 4-TSB246/2022-HYD/421 dated 05.04.2022 of Integrated Regional Officer(IRO), MoEF&CC, Government of India

2. RC No4157/2016/FCA-1 ,Dt:07.04.2022 of Pri Chief Conservator of Forests (HoFF) Telangana State Hyderabad.

3. Rc No.2433/2021/D5, Dt: 05.05.2022 of District Forest Officer, Nizamabad .


@@@@@@@@@

It is to submit that, in the reference 1st & 2nd cited the stage-I approval was accorded for the "Diversion of 4.739 Ha of Forest land in Armoor Forest Division for the work "widening of Single lane to double lane road for connecting Mandal Head quarter to District Head Quarter- From Sirikonda to Vemulawada road of Nizamabad District" in favour of Executive Engineer (R&B) Division, Nizamabad.

As desired compliance report, necessary undertakings, paper publication, RoFR certificate (Form-1) and payment details (paid as per demand notice received vide reference 3rd cited) are here with submitted.

In view of the above it is requested to arrange the working permission and stage-II approval for the above subject work at an early date.

Yours faithfully.


Executive Engineer,
(R&B) Division, Nizamabad.

- Encl: 1.Compliance report 08 sets.
2. Undertakings 08 sets.
3. Paper advertisement in two news papers, 08 sets
4. RoFR Certificate(Form- 1) 08 sets.
5. Payment receipts 08 sets.

Copy submitted to:

- 1.The Engineer - in - Chief Engineer (R&B) State roads & CRN, Hyderabad for favour of information & necessary action.
- 2.The Superintending Engineer (R&B) Circle, Nizamabad for favour of information & necessary action.

GOVERNMENT OF TELANGANA
PUBLIC WORKS (R&B) DEPARTMENT

The consolidated condition wise compliance report for Diversion of 4.739 Ha of Forest land in Armoor Forest Division for "widening of Single lane to double lane road for connecting Mandal Head quarter to District Head Quarter- From Sirikonda to Vemulawada road of Nizamabad District" in favour of Executive Engineer (R&B) Division, Nizamabad.

Sl. No.	Condition as per Stage-I approval	Item	Amount to be deposited by the User agency Amount in Rs.	Account in to which amounts deposited
1	2			3
1	ii(a)	Cost of erection of 4' high RCC Boundary pillars @ 20m interval along the forest land diverted as per the Circular No.5/2017 issued by PCCF(HoFF) 450 No.s small pre-fabricated of 6"x6" size boundary pillars - @ Rs.1,100/- per pillar	495000	Amount Rs. 9,35,000.00 deposited to Account No. 090110100182000 , IFSC Code : UBIN0809012 of Union Bank of India , Perkit Branch vide cheque No.2349532018 Dt: 15.02.2023 to Forest Divisional Officer, Armoor .
	ii(b)	40 No.s big boundary pillars with 1.2m base - @ Rs.11,000/- each	440000	
2	iii(a)	Cost of CA in NFL in 4.739 ha	5414749	Amount Rs. 1,43,57,012.00 deposited to Account No. 155706120260733 , IFSC Code : UBIN0996335 of Union Bank of India , FCS Centre, Bengaluru vide cheque No.073647 Dt: 21.02.2023 to CAMPA Account.
3	iii(b)	Cost of CA in DFL in 4.50 ha	4403344	
4	vi	Cost NPV- Eco-class III (Open Forest) @ Rs.957780 per ha	4538919	

1927865/2023/FCA SECTION-PCCF

5	Additional amount of net present value (NPV) of the diverted forest land if any, becoming due after revision of the same by Hon'ble supreme court of India in future, shall be charged by the state government from user agency. The user agency shall furnish an undertaking to this effect	Will be complied with. An undertaking submitted
6	All the funds received from the user agency under the project shall be transferred /deposited to CAMPA fund only through (https://parivesh.nic.in) e-portal	Will be complied with. An undertaking submitted
7	The user agency at its cost shall provide bird deflectors, which are to be fixed on the upper conductor of the transmission line at suitable interval to avoid bird hits	Will be complied with. An undertaking is submitted.
8	The user agency shall comply with the guidelines issued by the ministry for laying transmission lines through forest areas.	Will be complied with. An undertaking is submitted.
9	The layout plan of the proposal shall not be changed without prior approval submitted, of the central government	Will be complied with. An undertaking is submitted.
10	Sufficient fire wood, preferably the alternate fuel, shall be provided by the submitted. user agency to the laborer after purchasing the same from the state forest department or the forest development corporation or any other legal source of alternate fuel. No labor camp shall be established on the forest land	Will be complied with. An undertaking is submitted.

1927865/2023/FCA SECTION-PCCF

11	No additional or new path will be constructed inside the forest area for the transportation of construction material for execution of the project work.	Will be compiled with. An undertaking is submitted.
12	The compliance report shall be uploaded on (http://parivesh.nic.in/)	Will be compiled with. An undertaking is submitted.
13	The forest land proposed for diversion shall under no circumstances be transferred/ sublet to any other agency department or person without prior approval of the central government department or person without prior approval of the central government.	Will be compiled with. An undertaking is submitted.
14	Disturbance shall be kept minimal by creating labor camps outside the forest rmitted area as far as possible and it will be the responsibility of the user agency Hi ensure that the laborers & stall engaged in execution of work do not destruct nearby forest flora & fauna	Will be compiled with. An undertaking is submitted.
15	The trees on strips would have to be felled but after stringing work is completed, natural regeneration will be allowed to come up. Future pollarding/priming of trees will be done with the permission of the local forest officer, wherever necessary for the maintenance of the transmission	Will be compiled with. An undertaking is submitted.
16	During the construction of the Will be compiled with. An undertaking is transmission line, pollarding/pruning submitted. of trees located outside the 35 meter width of the strips whose	Will be compiled with. An undertaking is submitted.

1927865/2023/FCA SECTION-PCCF

	branches/ parts infringe with conductor stringing, shall be permitted to the extent necessary, as many be decided by the local forest officer.	
17	In case portion of the transmission line to be constructed is located in hilly areas, where adequate clearance is already available, trees shall not be cut.	Will be compiled with. An undertaking is submitted.
18	All efforts shall be taken to minimize the felling of trees and the state forest department shall be carry out translocation of trees wherever feasible at the cost of the user agency.	Will be compiled with. An undertaking is submitted.
19	The total forest area utilized for the project shall not exceed 13.9887 Ha and forest area diverted shall not be used for any purpose other than those shown in the diversion proposal. The user agency shall furnish undertaking to this effect	Will be compiled with. An undertaking is submitted.
20	The approval under FCA, 1980 is subjected to the clearance under all other Acts, Rules, Guidelines, regulations and court orders applicable to such project	Will be compiled with. An undertaking is submitted.
21	Any other condition that the central government or DDG (Central) of the regional office, Chennai may impose from time to time in the interest of afforestation, conservation. and management of flora and fauna in the arca, shall be complied by the user agency.	Will be compiled with. An undertaking is submitted.
22	In event of failure to comply with any of the above conditions the user agency is liable for penal action provision under FCA, 1980 and guidelines made under	Will be compiled with. An undertaking is submitted.

28/2
Dy. Executive Engineer
(R&B) Sub-Division No. II
NIZAMABAD.

Undertaking for C.No-(i)

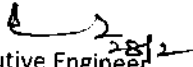
I hereby undertake and confirm that, the legal status of the diverted land will remain unchanged in respect " for Diversion of 4.739 Ha of Forest land in Armoor Forest Division for "widening of Single lane to double lane road for connecting Mandal Head quarter to District Head Quarter- From Sirikonda to Vemulawada road of Nizamabad District" in favour of Executive Engineer (R&B) Division, Nizamabad.


Executive Engineer
(R&B) Division, Nizamabad

Undertaking for C.No-(III & V)

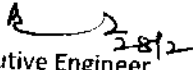
I hereby undertake the following, in respect " for Diversion of 4.739 Ha of Forest land in Armoor Forest Division for "Widening of Single lane to double lane road for connecting Mandal Head quarter to District Head Quarter- From Sirikonda to Vemulawada road of Nizamabad District" in favour of Executive Engineer (R&B) Division, Nizamabad.

Identified CA land and approved CA scheme shall not be changed without the prior approval of the central government.


Executive Engineer
(R&B) Division, Nizamabad

Undertaking for C.No-(VIII)
(To pay the Net Present Value)


We do hereby undertake to pay the NET PRESENT VALUE to CAMPA fund only through e-portal for the forest land proposed for diversion under the work " for Diversion of 4.739 Ha of Forest land in Armour Forest Division for "widening of Single lane to double lane road for connecting Mandal Head quarter to District Head Quarter- From Sirikonda to Vemulawada road of Nizamabad District" in favour of Executive Engineer (R&B) Division, Nizamabad", as assessed and demanded by the concerned Forest Authorities.


Executive Engineer
(R&B) Division, Nizamabad

Undertaking for C.No-(VII)**(To pay Addl. Cost of Net Present value (NPV))**


I do hereby give an un-conditional and irreversible undertaking to pay the Additional cost of Net Present value (NPV) of diverted forest land if any, becoming due after revision of same by the Hon'ble Supreme Court of India in future for purpose as demanded by the Forest Department and also undertake to pay the additional amount if any, due to escalation or any other charges etc., at a later date as per demand raised by the Forest authorities.

I also undertake to deposit the said additional cost to the concerned Authorities of Forest department as advised by the said authorities, in-respect of the project " for Diversion of 4.739 Ha of Forest land in Armoor Forest Division for "Widening of Single lane to double lane road for connecting Mandal Head quarter to District Head Quarter- From Sirikonda to Vemulawada road of Nizamabad District" in favour of Executive Engineer (R&B) Division, Nizamabad.


Executive Engineer
(R&B) Division, Nizamabad

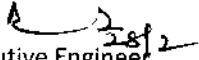
Undertaking for C.No-(IX)

I hereby undertake to restrict the felling of trees to the minimum in the diverted width of 35 meters of the forest land. Also felling of trees whenever will be carried out in the strict supervision of state forest department for the purpose for Diversion of 4.739 Ha of Forest land in Armoor Forest Division for "Widening of Single lane to double lane road for connecting Mandal Head quarter to District Head Quarter- From Sirikonda to Vemulawada road of Nizamabad District" in favour of Executive Engineer (R&B) Division, Nizamabad.


Executive Engineer
(R&B) Division, Nizamabad


Undertaking for C.No-(XI)

I hereby undertake to provide the bird deflectors at our own cost, which are to be fixed on the upper conductor of the Transmission line at suitable intervals to avoid bird hits for the purpose of " for Diversion of 4.739 Ha of Forest land in Armoor Forest Division for "Widening of Single lane to double lane road for connecting Mandal Head quarter to District Head Quarter- From Sirikonda to Vemulawada road of Nizamabad District" in favour of Executive Engineer (R&B) Division, Nizamabad.


Executive Engineer
(R&B) Division, Nizamabad


Undertaking for C.No-(XII)

I hereby undertake to comply with the guidelines issued by the ministry for laying of roads through forest areas. For the purpose of " for Diversion of 4.739 Ha of Forest land in Armoor Forest Division for "Widening of Single lane to double lane road for connecting Mandal Head quarter to District Head Quarter- From Sirikonda to Vemulawada road of Nizamabad District" in favour of Executive Engineer (R&B) Division, Nizamabad.


Executive Engineer
(R&B) Division, Nizamabad

hereby undertake the following, in respect of " for Diversion of 4.739 Ha of Forest land in Armoor Forest Division for "Widening of Single lane to double lane road for connecting Mandal Head quarter to District Head Quarter- From Sirikonda to Vemulawada road of Nizamabad District" in favour of Executive Engineer (R&B) Division, Nizamabad.

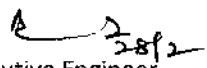
- a) The layout plan of the proposal shall not be changed without the prior approval of the Central Government.
- b) The forest land proposed for diversion shall under no circumstances be transferred or sublet to any other agency, department or person without prior approval of the central Government.
- c) All efforts shall be taken to minimize the felling of trees and the state forest Department shall translocate the trees, wherever feasible instead of felling at the cost of user agency.
- d) The total forest area utilized for the project will not exceed 4.739 Ha and the forest diverted Will not be used for any purpose other than those shown in the diversion proposal.


Executive Engineer
(R&B) Division, Nizamabad

Undertaking for C.No-(XIV)

I hereby undertake the following, in respect " for Diversion of 4.739 Ha of Forest land in Armoor Forest Division for "Widening of Single lane to double lane road for connecting Mandal Head quarter to District Head Quarter- From Sirikonda to Vemulawada road of Nizamabad District" in favour of Executive Engineer (R&B) Division, Nizamabad.


Sufficient firewood, preferably the alternate fuel, shall be provided by the user agency to the laborer after purchasing the same from the state forest department or the forest development corporation or any other legal source of alternate fuel. No labor camp shall be established on the forest land.


Executive Engineer
(R&B) Division, Nizamabad

Undertaking for C.No-(XV)

I hereby undertake the following, in respect " for Diversion of 4.739 Ha of Forest land in Armoor Forest Division for "Widening of Single lane to double lane road for connecting Mandal Head quarter to District Head Quarter- From Sirikonda to Vemulawada road of Nizamabad District" in favour of Executive Engineer (R&B) Division, Nizamabad.

No additional or new path will be constructed inside the forest area for the transportation of construction material for execution of the project work



Executive Engineer
(R&B) Division, Nizamabad

1927865/2023/FCA SECTION-PCCF

Undertaking for C.No-(XVI)

I hereby undertake the following, in respect " for Diversion of 4.739 Ha of Forest land in Armoor Forest Division for "Widening of Single lane to double lane road for connecting Mandal Head quarter to District Head Quarter- From Sirikonda to Vemulawada road of Nizamabad District" in favour of Executive Engineer (R&B) Division, Nizamabad.

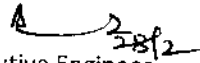
The compliance report shall be uploaded on e-portal (<https://parivesh.nic.in>)


Executive Engineer
(R&B) Division, Nizamabad

Undertaking for C.No-(XIX)

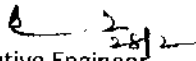
I hereby undertake the following, in respect " for Diversion of 4.739 Ha of Forest land in Armour Forest Division for "Widening of Single lane to double lane road for connecting Mandal Head quarter to District Head Quarter- From Sirikonda to Vemulawada road of Nizamabad District" in favour of Executive Engineer (R&B) Division, Nizamabad.

The trees on strips would have to be felled but after stringing work is completed, natural regeneration will be allowed to come up. Further pollarding/pruning of trees will be done with the permission of the local forest officer, wherever necessary for the maintenance of the transmission lines.


Executive Engineer
(R&B) Division, Nizamabad

Undertaking for C.No-(XVIII)

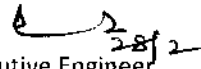
I hereby undertake to ensure minimal disturbance by creating labour camps outside the forest area as far as possible and it will be the responsibility of the User Agency to ensure that the labour & staff engaged in execution of work will not destruct nearby forest flora fauna, in respect of " for Diversion of 4.739 Ha of Forest land in Armoor Forest Division for "widening of Single lane to double lane road for connecting Mandal Head quarter to District Head Quarter- From Sirikonda to Vemulawada road of Nizamabad District" in favour of Executive Engineer (R&B) Division, Nizamabad.


Executive Engineer
(R&B) Division, Nizamabad

Undertaking for C.No-(XX)

I hereby undertake the following, in respect " for Diversion of 4.739 Ha of Forest land in Armoor Forest Division for "widening of Single lane to double lane road for connecting Mandal Head quarter to District Head Quarter- From Sirikonda to Vemulawada road of Nizamabad District" in favour of Executive Engineer (R&B) Division, Nizamabad.

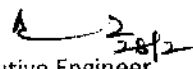
During the construction of road transmission line, pollarding/pruning of trees located outside the 35-meter width of the strips whose branches/ parts infringe with conductor stringing, shall be permitted to the extent necessary, as may be decided by the local forest officer


Executive Engineer
(R&B) Division, Nizamabad

Undertaking for C.No-(XXI)

I hereby undertake the following, in respect " for Diversion of 4.739 Ha of Forest land in Armoor Forest Division for "Widening of Single lane to double lane road for connecting Mandal Head quarter to District Head Quarter- From Sirikonda to Vemulawada road of Nizamabad District" in favour of Executive Engineer (R&B) Division, Nizamabad.

In case the portion of the transmission line to be constructed is located in hilly area, where adequate ground clearance is already available in such case trees shall not be cut down


Executive Engineer
(R&B) Division, Nizamabad


Undertaking for C.No-(XXIV, XXV, XXVI)

I hereby undertake the following, in respect " for Diversion of 4.739 Ha of Forest land in Armoor Forest Division for "widening of Single lane to double lane road for connecting Mandal Head quarter to District Head Quarter- From Sirikonda to Vemulawada road of Nizamabad District" in favour of Executive Engineer (R&B) Division, Nizamabad.


a) User agency and the state government shall ensure compliance to provisions of the all Acts, Rules, Regulations and guidelines, for the time being in force, as applicable to the project.



b) Any other conditions that the central Government or DDG (Central) of Regional Office, Chennai or Addl. PCCF, TS may impose from time to time in the interest of afforestation, conservation and management of flora and fauna in the area will be complied by the user agency.

c) In the event of failure to comply with any of the above conditions the user agency is liable for penal action as per the provisions under FCA 1980 and as decided by the additional PCCF (Central), Regional office, Chennai.


Executive Engineer
(R&B) Division, Nizamabad

SNo	Bill Type	Division	HOA	Token	URN	Voucher Number	Voucher Date	Cheque Number	Work Name	Parties	Gross	Net
1	DWA Work Bills	Executive Engineer R&B Division Nizamabad (05012602002w)	5054-04-337- 25-42-530- 531-PVN	49532018	2349532018	11	15-02- 2023	2349532018	Diversion of Forest land on Srikonda- Vemulawada road	FOREST DIVISIONAL OFFICER ARMOOR	9,35,000.00	9,35,000.00
2	DWA Work Bills	Executive Engineer R&B Division Nizamabad (05012602002w)	5054-04-337- 25-42-530- 531-PVN	50274218	2350274218	12	15-02- 2023	2350274218	CAMPA ACCOUNT ON SRIKONDA - VEMULAWADA ROAD	EXECUTIVE ENGINEER (R & B) DIVISION NIZAMABA D	1,43,57,012.00	1,43,57,012.00

BANK COPY

यूनियन बैंक ऑफ़ इंडिया
Union Bank of India

NEFT / RTGS CHALLAN for CAMPA Funds
Date : 02-01-2023

Agency Name.	ROADS AND BUILDINGS DEPARTMENT
Application No.	6120260733
MoEF/SG File No.	4/TSB/246/2022-HYD
Location.	Telangana
Address:	O/o Superintending Engineer, R & B Circle, Nizamabad Nizamabad
Amount(in Rs)	14357012/-

Amount in Words :One Crore Forty-Three Lakh Fifty-Seven Thousand and Twelve Rupees Only

NEFT/RTGS to be made as per following details;

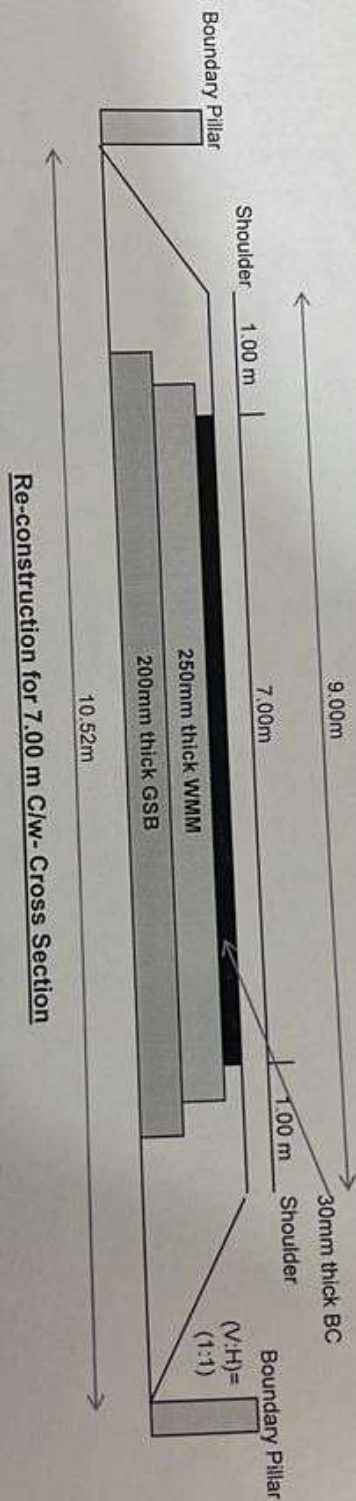
Beneficiary Name:	Telangana CAMPA
IFSC Code:	UBIN0996335
Pay to Account No.	155706120260733 Valid only for this challan amount.
Bank Name & Address:	Union Bank Of India FCS Centre, 21/1, III Floor, Jellita Towers, Mission Road, Bengaluru-560027

• This Challan is strictly to be used for making payment to CAMPA by NEFT/RTGS only

Note:After making the required payment through challan, if the payment status has not been updated even after 7 working days, then kindly mail a copy of your challan with transaction date and reference id to Email: fcsblr@unionbankofindia.bank , epurse@unionbankofindia.bank, ubln0903710@unionbankofindia.bank

Name of Work:-

Widening of Single lane to Double lane road to connecting MHQ to DHQ of Sirikonda -Vemulawada road from km 5/300 to 8/200 in Nizamabad District

 $\frac{1}{\sqrt{3}}$
cell/m28

GOVERNMENT OF TELANGANA
REVENUE DEPARTMENT
OFFICE OF THE TASHILDAR :: NAVIPET



Rc.No.A/1450/2017

Date: .12.2022.

MUTATION CERTIFICATE

This is to certify that the Government Land to an extent of Ac.40.00gts lies in Sy.No.360 situated within the limits of Kosli Village, Navipet Mandal, Nizamabad District was allotted in favour of District Forest Officer, Nizamabad vide District Collector, Nizamabad Procs. No.E1/1180/2017, Dated 07.11.2020 towards Compensatory afforestation in lieu of forest lands diverted for non-forest purposes and such lands were already been handed over to the Forest Range Officer, Nizamabad North Range, Nizamabad, on 07.01.2021 under cover of Panchanama.

It is to further certify that the mutation has been completed in Revenue records as Sy.No.360/1/2 admeasuring an extent of Ac.40.00gts of Kosli Village, Navipet Mandal, Nizamabad District and earmarked as 'Forest Lands'.

Hence, certified.

To,
The District Forest Officer,
Nizamabad.


TASHILDAR
NAVIPET



ధరణి | دھرنی | Dharani

Integrated Land Records Management System

Government of Telangana



Sri. K.
Chandrashekar
Rao
Hon'ble Chief
Minister
of Telangana

Prohibited Lands

District*

NIZAMABAD|నిజా

Mandal*

Navipet|నవీపేట్

Village*

Kosli|కొస్లి



ENTER CAPTCHA

Fetch

Reset

Show 10 entries

S.No	Village	Name	Survey No	Extent (Ac.Gts)	Nature of Land	Classification of Land
271	Kosli	K బాపినీడు	359/ఆ	0.1000	పట్టా	మెట్ట/ఖుమ్మి
272	Kosli	లంబని తరసింగ్	360	2.0000	పట్టా	ఇతర
273	Kosli	Government Lands	360/1/1	23.3700	ప్ర. భూమి/ప్రభుత్వ భూమి/ప్రభుత్వము	ప్ర.భూమి/ప్రభుత్వ భూమి /సర్కారి
274	Kosli	Forest lands	360/1/2	40.0000	ప్ర. భూమి/ప్రభుత్వ భూమి/ప్రభుత్వము	ప్ర.భూమి/ప్రభుత్వ భూమి /సర్కారి
275	Kosli	ఆరే కళావతి	360/1అ	1.0000	ప్ర. భూమి/ప్రభుత్వ భూమి/ప్రభుత్వము	మెట్ట/ఖుమ్మి
276	Kosli	రాధోడ్ జీవన్	360/1ఆ	1.0000	పట్టా	మెట్ట/ఖుమ్మి
277	Kosli	చక్కపల్లి సరస్వతి	360/1ఈ	2.0000	పట్టా	మెట్ట/ఖుమ్మి
278	Kosli	అనిల్	360/1ఉ	1.0000	పట్టా	మెట్ట/ఖుమ్మి
279	Kosli	జమున బాయి	360/1ల/1	0.2000	పట్టా	మెట్ట/ఖుమ్మి
280	Kosli	మెసినెని నర్సింగ్ రావు	360/1ల/2	1.2000	పట్టా	మెట్ట/ఖుమ్మి

Showing 271 to 280 of 566 entries

[Previous](#)[1](#)[...](#)[27](#)[28](#)[29](#)[...](#)[57](#)[Next](#)

Disclaimer - The information provided online is updated, and no physical visit is required.

I/141610/2023

**GOVERNMENT OF TELANGANA
FOREST DEPARTMENT**

Rc.No.FC1/FC03/22/2022
(4157/2016/FCA-1)
Dt:#ApprovedDate.

O/o Prl. Chief Conservator of Forests, Telangana
"Aranya Bhavan", Saifabad, Hyderabad.

Sri R M Dobriyal, I.F.S.,
Prl. Chief Conservator of Forests
& Head of Forest Force (FAC)

Sub: TSFD - F(C) Act, 1980 - diversion of 4.739 Ha (revised from 4.971 Ha) of forest
- land in Kamareddy Forest Division for widening of single lane to double lane
road for connecting Mandal Head Quarter to District Head Quarter - for
Sirikonda - Vemulawad road from Km.0/0 to 20/5 of Nizamabad District -in
favour of EE, R&B Division, Nizamabad -**Stage-I accorded - compliance
report submitted - certain shortcomings noticed** -Reg.

Ref : 1. PCCF, TS, Hyderabad Ref.No.4157/2016-FCA1, dt.14.12.2021.
- 2. State Govt. Lr.No.4621/For.I(1)/2021, dt.24.01.2022.
3. DIGF(C), GoI MoEF&CC, IRO, Hyderabad, F.no.4-TSB246/2022-HYD/421,
dt.05.04.2022.
4. PCCF, TS, Hyderabad Ref.No.4157/2016-FCA1, dt.07.04.2022.
5. DFO, Nizamabad Lr.No.2433/2021/D5, dt.29.04.2022.
6. PCCF, TS, Hyderabad Ref.No.4157/2016-FCA1, dt.08.05.2022.
7. CCF, Basara Lr.No.4990/2019/D1/M6, dt.13.03.2023.

Attention of the CCF, Basara / DFO, Nizamabad is invited to the references cited.

On verification of the compliance report submitted vide ref 7th cited, the following
shortcomings are noticed:

1. Whether the cost towards extraction charges of tree growth and translocation
of trees for an amount of Rs.22,77,939/- which was raised by the District
Forest Officer vide his Lr.dt.13.05.2022, w.r.t condition no. (viii) of Stage-I
approval is deposited or not, is not clear from the report of DFO/CCF.
2. Copies of the Stage-I approval publication made in the news paper.
3. Compliance report is not uploaded online on Ministrys portal, by User Agency.

This should be treated as Most Urgent and to be attended on top priority.

Signed by Rakesh Mohan
Dobriyal
Date: 21-03-2023 14:39:28
Reason: Approved

Prl. Chief Conservator of Forests &
Head of Forest Force

To

The CCF, Basara / DFO, **Nizamabad**.

Copy to the EE, R&B Division, Nizamabad for information and immediate necessary
action

Copy to the Collector & District Magistrate, **Nizamabad** for information and

I/141610/2023

necessary action.



From :

Sri C. Saravanan, I.F.S.,
Chief Conservator of Forests,
Basara Circle, Nirmal.

To

The Prl. Chief Conservator of Forests,
(Head of Forest Force)
Telangana,
"AranyaBhavan" Saifabad,
HYDERABAD.

Rc.No.4990/2019/D1/M6, Dated. 13-03-2023.

Sir,

Sub:-

TS – FC ACT 1980 – TSFD – Forest (Conservation) Act, 1980- Proposal for diversion of Forest Land 4.739 Ha. (revised from 4.971 ha) of Forest land in Armoor Forest Division for widening of single lane to double lane road for connecting Mandal Head Quarter to District Head Quarter – From Sirikonda to Vemulawada road in Nizamabad District in favour of Executive Engineer, R&B Division, Nizamabad – In Principle (Stage-I) approval accorded – Condition wise compliance report – submitted - Reg.

Ref:-

1. GOI, MoEF&CC, IRO, Hyderabad F.No.4- TSB246/ 2022-HYD/421 dt:05.04.2022
2. Prl.CCF. TS, Hyderabad Rc.No. 4157/2016/FCA-1, Dated: 07.04.2022
3. CCF, Nizamabad Rc.No.4990/2019/D1, Dt.03.05.2022.
4. DFO Nizamabad Rc.No.2433/2021/D5, Dt. 03.2023.

It is submitted that, the Prl. Chief Conservator of Forests, (HoFF) Telangana, Hyderabad vide reference 2nd cited has called for the detailed report on the stage-I condition stipulated by the Government of India vide reference 1st cited.

In this regard the District Forest Officer, Nizamabad vide reference 4th cited has submitted the implementation on stage-I conditions stipulated by Government of India are as follows:

Sl.No	Conditions	Compliance by User Agency	Remarks of District Forest Officer, Nizamabad												
1	2	3	4												
i	The legal status of the forest land shall remain unchanged	Will be complied with. An undertaking is submitted.	The condition will be complied with. Accordingly, the User Agency has furnished an undertaking to this effect is enclosed.												
ii	Demarcation of the proposed forest area shall be carried out by erecting 4 feet high cement concrete pillars duly numbered at an interval of 20 mtrs at the cost of User Agency.	The Executive Engineer, R&B Division, Nizamabad has deposited an amount of Rs.9,35,000/- deposited into the PD account of FDO, Armoor Acc. No: 090110100182000 in Union Bank of India, Perkit Branch, Armoor IFSC: UBIN0809012 vide Cheque No.2349532018, Dt.15.02.2023.	The Executive Engineer, R&B Division, Nizamabad has deposited an amount of Rs.9,35,000/- deposited into the PD account of FDO, Armoor Acc. No: 090110100182000 in Union Bank of India, Perkit Branch, Armoor IFSC: UBIN0809012 vide Cheque No.2349532018, Dt.15.02.2023.												
iii(a)	COMPENSATORY AFFORESTATION: The State Forest Department shall carryout barren hill Afforestation plantation @ 100 plants per Ha as proposed over an extent of 4.971 Ha (out of 16.1906 Ha identified for different FC proposals) in Sy.No.360 situated at Kosli (V), Navipet (M) of Nizamabad Division of Nizamabad District and also carryout proposed activities like erection of Boundary pillars, staggered contour trenches, erection of Chain link fencing etc., in the Non-Forest land identified for CA purpose	Deposited the amount Rs.1,43,57,012/- into Account No: 155706120260733, IFSC UBINO996335, of Union Bank of India, FCS Centre, Bengaluru vide Cheque No:073647, dt:21-02-2023 to CAMPA Account. <table><tr><td>Cost of CA in NFL in 4.739 ha</td><td>5414749</td></tr><tr><td>Cost of CA in DFL in 4.50 ha</td><td>4403344</td></tr><tr><td>Cost NPV- Eco-class III (Open Forest) @ Rs.957780 per ha</td><td>4538919</td></tr></table>	Cost of CA in NFL in 4.739 ha	5414749	Cost of CA in DFL in 4.50 ha	4403344	Cost NPV- Eco-class III (Open Forest) @ Rs.957780 per ha	4538919	Deposited the amount Rs.1,43,57,012/- into Account No: 155706120260733, IFSC UBINO996335, of Union Bank of India, FCS Centre, Bengaluru vide Cheque No:073647, dt:21-02-2023 to CAMPA Account. <table><tr><td>Cost of CA in NFL in 4.739 ha</td><td>5414749</td></tr><tr><td>Cost of CA in DFL in 4.50 ha</td><td>4403344</td></tr><tr><td>Cost NPV- Eco-class III (Open Forest) @ Rs.957780 per ha</td><td>4538919</td></tr></table>	Cost of CA in NFL in 4.739 ha	5414749	Cost of CA in DFL in 4.50 ha	4403344	Cost NPV- Eco-class III (Open Forest) @ Rs.957780 per ha	4538919
Cost of CA in NFL in 4.739 ha	5414749														
Cost of CA in DFL in 4.50 ha	4403344														
Cost NPV- Eco-class III (Open Forest) @ Rs.957780 per ha	4538919														
Cost of CA in NFL in 4.739 ha	5414749														
Cost of CA in DFL in 4.50 ha	4403344														
Cost NPV- Eco-class III (Open Forest) @ Rs.957780 per ha	4538919														
iii (b)	The State Forest Department shall carryout Compensatory Afforestation & its maintenance over an extent of 4.5 Ha (111 plants/ha as proposed) degraded forest area identified in Comp.No.99 in Sunket RF, Bheemgal Beat & Section of Kammarpally Range of Armoor Division at the cost of User Agency.	Will be complied with. An undertaking is submitted	The condition will be complied with. Accordingly, the User Agency has furnished an undertaking to this effect is enclosed.												

Contd.

-2-

iv	The non-forest area and the degraded forest land identified for CA purpose and CA scheme shall not be changed without prior approval of the Central Govt.	Will be complied with. An undertaking is submitted	The condition will be complied with. Accordingly, the User Agency has furnished an undertaking to this effect is enclosed.		
v	Entire non-forest land identified over an extent of 16.1906 Ha identified for different FC proposals (including instant proposal) in Sy.No.360 situated at Kosili (V), Navipet (M) of Nizamabad district for raising compensatory afforestation shall be transferred and mutated infavour of the State Forest Department and shall be notified as RF/PF before issue of the Stage-II clearance. Copy of such notification shall be submitted along with the compliance report.	Will be complied with. An undertaking is submitted.	The condition will be complied with. Accordingly, the User Agency has furnished an undertaking to this effect is enclosed.		
vi (A)	The State Government shall charge the Net Present Value of the diverted forest land measuring 4.739ha from the User Agency as per the orders of the Hon'ble Supreme Court dated 30.10.2002, 01.08.2003, 28.03.2008, 24.04.2008, 09.05.2008 in IA Nos.826 in 566 with related IAs in Writ Petition (Civil) No.202/1995 and Ministry's guideline No. 5-3/2011-FC (Vol-I) dated:06.01.2022 and clarification issued vide letter dated:19.01.2022.	Will be complied with. An undertaking is submitted.	<p>Deposited the amount of Ra. 45,38,919/- towards NPV charges in part of Rs.1,43,57,012/- into Account No: 155706120260733, IFSC UBINO996335, of Union Bank of India, FCS Centre, Bengaluru vide Cheque No:073647, dt:21-02-2023 to CAMPA Account.</p> <table><tr><td>Cost NPV- Eco-class III (Open Forest) @ Rs.957780 per ha</td><td>4538919</td></tr></table>	Cost NPV- Eco-class III (Open Forest) @ Rs.957780 per ha	4538919
Cost NPV- Eco-class III (Open Forest) @ Rs.957780 per ha	4538919				
vi (B)	Additional amount of the Net Present Value (NPV) of the diverted forest land, if any, becoming due after revision of the same by the Hon'ble Supreme Court of India in future, shall be charged by the State Government from the User Agency. The User Agency shall furnish an undertaking to this effect.	Will be complied with. An undertaking is submitted.	The condition will be complied with. Accordingly, the User Agency has furnished an undertaking to this effect is enclosed.		
vii	All the funds received from the User Agency under the project shall be transferred/ deposited to CAMPA fund only through e-portal (https://parivesh.nic.in) e-portal.	The Executive Engineer, R & B Division, Nizamabad Uploaded the Demand notice at forest clearance.nic.in and generated challan through the ministry's portal, after approval by nodal officer and then deposited an amount of Rs.1,43,57,012/- into Account.No:155706120260733, IFSC: UBINO996335 against the challan generated. For ad hoc CAMPA account.	The Executive Engineer, R & B Division, Nizamabad Uploaded the Demand notice at forest clearance.nic.in and generated challan through the ministry's portal, after approval by nodal officer and then deposited an amount of Rs.1,43,57,012/- into Account.No:155706120260733, IFSC: UBINO996335 against the challan generated. For ad hoc CAMPA account.		
viii	The User Agency shall endeavor to avoid felling of trees existing on the forest land proposed to be utilized to the extent possible. Wherever necessary, felling shall be carried out under the strict supervision of the DFP/FOO concerned. Wherever feasible the State Forest Department shall carry out translocation of trees instead of resorting to felling, at the cost of the User Agency.	Will be complied with. An undertaking is submitted.	The condition will be complied with. Accordingly, the User Agency has furnished an undertaking to this effect is enclosed.		

Cent-3

ix	FDO reported that, the proposed Widening of single lane to double lane road for connecting Mandal Head Quarter to District Head Quarter from Sirikonda to Vernulawada road is along the existing cart track/within the Right of Way in Sirikonda RF. However, actual length of width of RoW allowed in the notification has not been reported.	A cross section of the proposed widening SL to DL is here with enclosed. The actual length of road is from km3/750 to 8/200 (i.e. 4.500kms)	The FDO, Armoor has reported that the Right of way is with a length of 152 chains (3040 mtrs) and a width of 6 to 8 feet. A copy of the same is enclosed.
x	Speed regulating signages will be erected along the road at regular intervals in the Forest Area by the User Agency.	Will be compiled with. An undertaking is submitted.	The condition will be complied with. Accordingly, the User Agency has furnished an undertaking to this effect is enclosed.
xi	No additional or new path will be constructed inside the forest area for transportation of construction materials for execution of the project work.	Will be compiled with. An undertaking is submitted.	The condition will be complied with. Accordingly, the User Agency has furnished an undertaking to this effect is enclosed.
xii	The forest area proposed for diversion is hilly / undulating, appropriate SMC works may be carried out to check soil erosion.	Will be compiled with. An undertaking is submitted.	The condition will be complied with. Accordingly, the User Agency has furnished an undertaking to this effect is enclosed.
xiii	Cross section of the road indicating components like carriage way shoulders, drain etc may be submitted alongwith the compliance report.	Will be compiled with. An undertaking is submitted. The Cross section of the road indicating components like carriage way shoulders, drain etc is submitted alongwith the compliance report.	The User Agency has submitted the Cross Section of the road indicating components like carriage way shoulders, drain etc., alongwith the compliance report.
xiv	The User Agency shall construct retaining walls and check walls wherever required by consulting the District Forest Officer, concerned, at the project cost.	Will be compiled with. An undertaking is submitted.	The condition will be complied with. Accordingly, the User Agency has furnished an undertaking to this effect is enclosed.
xv	Construction of culverts / bridges, if any over the natural streams / rivers / canals shall be done in such a manner that it does not hamper the natural course of water, does not give rise to water logging, and also does not hamper movement of wild animals.	Will be compiled with. An undertaking is submitted.	The condition will be complied with. Accordingly, the User Agency has furnished an undertaking to this effect is enclosed.
xvi	Road side cuttings and fillings which require engineering support shall be provided in consultation with the District Forest Officer, concerned so as to stabilize the	Will be compiled with. An undertaking is submitted.	The condition will be complied with. Accordingly, the User Agency has furnished an undertaking to this effect is enclosed.
xvii	The dug out material/ overburden shall be dumped outside the forest area. Storage of any material shall not be done in the forest area	Will be compiled with. An undertaking is submitted.	The condition will be complied with. Accordingly, the User Agency has furnished an undertaking to this effect is enclosed.
xviii	The layout plan of the proposal shall not be changed without the prior approval of the Central Government.	Will be compiled with. An undertaking is submitted.	The condition will be complied with. Accordingly, the User Agency has furnished an undertaking to this effect is enclosed.
xix	The User Agency shall provide fire wood preferably alternate fuel to labourers working at the site to avoid damage / tree felling and no labour camp shall be established inside the forest area.	Will be compiled with. An undertaking is submitted.	The condition will be complied with. Accordingly, the User Agency has furnished an undertaking to this effect is enclosed.

xx	It shall be the responsibility of the User Agency to ensure that the labourers & staff engaged in execution of work do not cause any damage to the nearby forest.	Will be compiled with. An undertaking is submitted.	The condition will be complied with. Accordingly, the User Agency has furnished an undertaking to this effect is enclosed.
xxi	The total forest area utilized for the project shall not exceed 4.739 ha (including the existing single road and the width of the road shall not exceed 10.52 mtrs) and the forest area diverted shall not be used for any purpose other than those shown in the diversion proposal. The User Agency shall furnish an undertaking to this effect.	Will be compiled with. An undertaking is submitted.	The condition will be complied with. Accordingly, the User Agency has furnished an undertaking to this effect is enclosed.
xxii	The forest land proposed for diversion shall under no circumstances be transferred or sublet to any other agency, department or person without prior approval of the Central Government.	Will be compiled with. An undertaking is submitted.	Accordingly, the User Agency has furnished an undertaking to this effect is enclosed.
xxiii	The User Agency and the State Government shall ensure compliance of provisions of all the Acts, Rules, Regulations and Guidelines, for the time being in force, as applicable to the project.	Will be compiled with. An undertaking is submitted.	Accordingly, the User Agency has furnished an undertaking to this effect is enclosed.
xxiv	Any other conditions that the Central Government or Regional Officer (Central) of Integrated Regional Office, Hyderabad may impose from time to time in the interest of afforestation, conservation and management of flora and fauna in the area, shall be complied by the User Agency.	Will be compiled with. An undertaking is submitted.	Accordingly, the User Agency has furnished an undertaking to this effect is enclosed.
xxv	Violation of any of these conditions will amount to violation of Forest Conservation Act, 1980 and action would be taken as per the prevailing Act / Rules and MoEF & CC Guideline F.No.11-42/2017-FC dt: 29.01.2018.	Will be compiled with. An undertaking is submitted.	Accordingly, the User Agency has furnished an undertaking to this effect is enclosed.
xxvi	Compliance report shall be submitted through online(https://parivesh.nic.in)	Will be compiled with. An undertaking is submitted.	The Compliance report on the conditions stipulated in the Stage-I approval has been uploaded in the Ministry's Portal.

This is submitted for favour of kind information and further necessary action.

Encl: (4 sets)

Yours faithfully,
Sd/-Chief Conservator of Forests,
Basara Circle, Nirmal.

Copy to the District Forest Officer, Nizamabad for information and necessary action.

///:T.C.B.O.:///

MANAGER

13/3/23

GOVERNMENT OF TELANGANA
PUBLIC WORKS (R&B) DEPARTMENT

The consolidated condition wise compliance report for Diversion of 4.739 Ha of Forest land in Armoor Forest Division for "widening of Single lane to double lane road for connecting Mandal Head quarter to District Head Quarter- From Sirikonda to Vemulawada road of Nizamabad District" in favour of Executive Engineer (R&B) Division, Nizamabad.

S.No	Description of the condition	Compliance
1	2	3
i	The legal status of the forest land shall remain unchanged	The Executive Engineer (R&B) Division Nizamabad has deposited an amount of 9,35,000/- into PD account of FDO. Armoor Ac No:090110100182000 (IFSC Code:UBIN0809012) in Union bank of India Perkit branch, Armoor.vide cheque no. 2349532018, dt:15-03-2023.
ii	Demarcation of the proposed forest area shall be carried out by erecting 4 feet high cement concrete pillars duly numbered at an interval of 20 meters by the user agency in consultation with the DFO concern at the project cost before stage-II approval.	
iii	Compensatory afforestation : The state Forest Department shall carry out hill afforestation plantation @ 100 plants per Ha proposed over an extent of 4.971 ha (out of 16.906 ha identified for doferent FC proposals) in Sy,no.360 situated at Kosili(V) Navipet(M) of Nizamabad Division of Nizamabad District and also carryout proposed activities like erection of boundary pillars, staggered contour trenches, erectoin chain link fencing etc., in the non-forest land identified for CA purpose.	
		Deposited the amount Rs.1,43,57,012/- into Account No: 155706120260733, IFSC UBINO996335, of Union Bank of India, FCS Centre, Bengaluru vide cheque no:073647, dt:21-02-2023 to CAMPA Account.
		Cost of CA in NFL in 4.739 ha 5414749
		Cost of CA in DFL in 4.50 ha 4403344
		Cost NPV- Eco-class III (Open Forest) @ Rs.957780 per ha 4538919
lii(b)	The State Forest Department shall carryout Compensatory Afforestation ot ls maintenance over an extent of 4.5 ha (1111 plants/ha as proposed) degraded forest area identified in Compt.No. 99 in Sunket RF, Bheemgal beat &t section Kammarpally Range of Nizamabad division, at the cost of the User Agency.	Will be complied with. An undertaking is submitted.
iv	The Non-Forest area and the degraded forest land identified for CA purpose and CA scheme shall not be changed without prior approval of the Central Government	


1	2	3
v	Entire non-forest land identified over an extent of 16.1906 Ha identified for different FC propOsals (including instant proposal) in Sy.No.360 situated at Kosili (V), Navipet (M) of Nizamabad district for raising Compensatory afforestation shall be transferred and mutated in favour of the State forest Department and shall be notified as RF/ PF before issue of the Stege-II clearance. Copy of such notification shall be submitted along with the Compliance report.	Will plant with An undertaking
vi	(A) The State Government shall charge the Net Present Value of the diverted forest land measuring 4.739 ha from the User Agency as per the orders of the Hon'ble Supreme Court dated 30.10.2002,01.08.2003,28.03.2008, 24.04.200809.05.2008 in IA Nos.826 in 566 with related LAs in Writ Petition (Civil) No.202/1995 06.01.2022 and clarification issued vide letter dated 19.01.2022 (B) Additional anmount of the Net Present Value (NPV) of the diverted forest land, if any, becoming due after revision of the same by the Hon'ble Supreme Court of India in future, shall be charged by the State Government from the User Agency. The User Agency shall furnish an undertaking to this effect.	Will be complied with. An undertaking submitted
vii	All the funds received from the User Agency under the project shall be transferred/deposited (https://parivesh.nic.n)deposited to CAMPA fund only	Will be complied with. An undertaking submitted
viii	The User Agency shall endeavor to avoid felling of trees existing on the forestland proposed to be utilized to the extent possible. Wherever necessary, felling shall be carried out under the strict supervision of the DFP/FDO concerned.Wherever feasible the State	Will be complied with. An undertaking submitted

	Forest Department shall carry out translocation of trees instead of resorting to felling, at the cost of the User Agency.	
ix	FDO reported that, the proposed Widening of single lane to double lane road for connecting Mandal Head Quarter to District Head Quarter from Sirikonda to Vemulawada road is along the existing cart track/ within the Right of Way in Sirikonda RF. However ,actual length of width of ROW in the notification has not been reported	A cross section of the proposed widening SL to DL is here with enclosed. The actual length of road is from km3/750 to 8/200(i.e.4.500kms). The ROW is 10.52mtrs.
x	Speed regulating signage's will be erected along the road and the road at regular intervals in the forest area by the user agency.	Will be compiled with.
xi	No additional or new path will be constructed inside the forest area for the transportation of construction material for execution of the project work	Will be compiled with. An undertaking is submitted.
xii	The forest area proposed for diversion in hilly/undulating ,appropriate SMC works may be submitted along with the compliance report.	Will be compiled with. An undertaking is submitted.
xiii	Cross section of the road indicating components like carriage way shoulders,drain etc, may be submitted along with compliance report.	Will be compiled with. The Cross section of the road indicating components like carriage way shoulders, drain etc is herewith submitted along with the compliance report.
Xiv	The User Agency shall construct retaining walls and check walls wherever required, by consulting the DFO concerned, at the project cost.	Will be compiled with.
xv	Construction culverts/ bridges, If the nature of any, Over streams/rivers/canals shall be done in such a manner that it does not hamper the natural course of water, does not give rise to water-logging, and also does not hamper movement of wild animals.	Will be compiled with

1930887/2023/ADMIN SECTION-PCCF

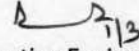
xvi	Road side cuttings and fillings which require engineering support shall be provided in consultation with the DFO concerned so as to stabilize the soil.	Will be compiled with
Xvii	The dug-Out material / overburden shall be dumped outside the forest area. Storage of any material shall not be done in the forest area	Will be compiled with
Xviii	The layout plan of the proposal shall not be changed without the prior approval of the Central Government	Will be compiled with
xix	The User Agency shall provide fire wood preferably alternate fuel to labourors working at the site to avoid damage/ tree felling and no labour camp shall be established inside the forest area	Will be compiled with
Xx	It shall be the responsibility of the User Agency to ensure that the labourers & staff engaged in execution of work do not cause any damage to the nearby forest flora and fauna	Will be compiled with
Xxi	The total forest area utilized for the project shall not exceed 4.7539 ha (including the existing single road and the width of the road shall not exceed 10.52 mtrs) and the forest area diverted shall not be used for any purpose other than those shown in the diversion proposal. The User Agency shall furnish an undertaking to this effect	Will be compiled with. An undertaking is submitted.
Xxii	The forest land proposed for diversion shall under no circumstances be transferred or sublet to any other agency, department or person without prior approval of the Central Government	Will be compiled with
Xxiii	The User Agency and the State Government shall ensure compliance of provisions of all the Acts, Rules, Regulations and Guidelines, for the time being in force, as applicable to the project	Will be compiled with
Xxiv	Any other conditions that the Central Government or Regional Officer (Central) of Integrated Regional Office, Hyderabad may impose from time to time in the interest of afforestation, conservaion and management	Will be compiled with. An undertaking is submitted.

	of flora and fauna in the area, shall be complied by the User Agency	
Xxv	Violation of any of these conditions will amount of violation of Forest Conservation Act, 1980 and action would be taken as per the prevailing Act/Rules and MoEF&CC Guideline F.No.11-42/2017-FC dt29/01/2018	Will be compiled with. An undertaking is submitted.
Xxvi	Compliance shall report (https://parivesh.nic.in/). Be submitted through online	Will be submitted through online


 Executive Engineer
 (R&B) Division, Nizamabad

Undertaking for C.No-(I)

I hereby undertake and confirm that, the legal status of the diverted land will remain unchanged in respect " for Diversion of 4.739 Ha of Forest land in Armoor Forest Division for "widening of Single lane to double lane road for connecting Mandal Head quarter to District Head Quarter- From Sirikonda to Vemulawada road of Nizamabad District" in favour of Executive Engineer (R&B) Division, Nizamabad.




Executive Engineer
(R&B) Division, Nizamabad

Undertaking for C.No-(IV)


I hereby undertake the following, in respect " for Diversion of 4.739 Ha of Forest land in Armoor Forest Division for "Widening of Single lane to double lane road for connecting Mandal Head quarter to District Head Quarter- From Sirikonda to Vemulawada road of Nizamabad District" in favour of Executive Engineer (R&B) Division, Nizamabad.

Identified CA land and approved CA scheme shall not be changed without the prior approval of the central government.


Executive Engineer
(R&B) Division, Nizamabad

Undertaking for C.No-(VI)
(To pay the Net Present Value)

We do hereby undertake to pay the NET PRESENT VALUE to CAMPA fund only through e-portal for the forest land proposed for diversion under the work " for Diversion of 4.739 Ha of Forest land in Armoor Forest Division for "widening of Single lane to double lane road for connecting Mandal Head quarter to District Head Quarter- From Sirikonda to Vemulawada road of Nizamabad District" in favour of Executive Engineer (R&B) Division, Nizamabad", as assessed and demanded by the concerned Forest Authorities.



Executive Engineer
(R&B) Division, Nizamabad

Undertaking for C.No-(VI)

(To pay Addl. Cost of Net Present value (NPV))

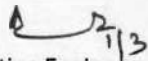
I do hereby give an un-conditional and irreversible undertaking to pay the Additional cost of Net Present value (NPV) of diverted forest land if any, becoming due after revision of same by the Hon'ble Supreme Court of India in future for purpose as demanded by the Forest Department and also undertake to pay the additional amount if any, due to escalation or any other charges etc., at a later date as per demand raised by the Forest authorities.

I also undertake to deposit the said additional cost to the concerned Authorities of Forest department as advised by the said authorities, in-respect of the project " for Diversion of 4.739 Ha of Forest land in Armoor Forest Division for "Widening of Single lane to double lane road for connecting Mandal Head quarter to District Head Quarter- From Sirikonda to Vemulawada road of Nizamabad District" in favour of Executive Engineer (R&B) Division, Nizamabad.


Executive Engineer
(R&B) Division, Nizamabad

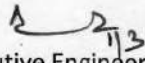
Undertaking for C.No-(VIII)

I hereby undertake to restrict the felling of trees to the minimum in the diverted width of 35 meters of the forest land. Also felling of trees whenever will be carried out in the strict supervision of state forest department for the purpose for Diversion of 4.739 Ha of Forest land in Armoor Forest Division for "Widening of Single lane to double lane road for connecting Mandal Head quarter to District Head Quarter- From Sirikonda to Vemulawada road of Nizamabad District" in favour of Executive Engineer (R&B) Division, Nizamabad.


Executive Engineer
(R&B) Division, Nizamabad

Undertaking for C.No-(XII)

I hereby undertake to comply with the guidelines issued by the ministry for laying of roads through forest areas. For the purpose of " for Diversion of 4.739 Ha of Forest land in Armoor Forest Division for "Widening of Single lane to double lane road for connecting Mandal Head quarter to District Head Quarter- From Sirikonda to Vemulawada road of Nizamabad District" in favour of Executive Engineer (R&B) Division, Nizamabad.


Executive Engineer
(R&B) Division, Nizamabad

Undertaking for C.No-(XVIII. XXI & XXII)

hereby undertake the following, in respect of " for Diversion of 4.739 Ha of Forest land in Armoor Forest Division for "Widening of Single lane to double lane road for connecting Mandal Head quarter to District Head Quarter- From Sirikonda to Vemulawada road of Nizamabad District" in favour of Executive Engineer (R&B) Division, Nizamabad.

- a) The layout plan of the proposal shall not be changed without the prior approval of the Central Government.
- b) The forest land proposed for diversion shall under no circumstances be transferred or sublet to any other agency, department or person without prior approval of the central Government.
- c) All efforts shall be taken to minimize the felling of trees and the state forest Department shall translocate the trees, wherever feasible instead of felling at the cost of user agency.
- d) The total forest area utilized for the project will not exceed 4.739 Ha and the forest diverted Will not be used for any purpose other than those shown in the diversion proposal.




Executive Engineer
(R&B) Division, Nizamabad

Undertaking for C.No-(XIV)

I hereby undertake the following, in respect " for Diversion of 4.739 Ha of Forest land in Armoor Forest Division for "Widening of Single lane to double lane road for connecting Mandal Head quarter to District Head Quarter- From Sirikonda to Vemulawada road of Nizamabad District" in favour of Executive Engineer (R&B) Division, Nizamabad.

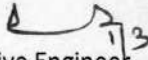
Sufficient firewood, preferably the alternate fuel, shall be provided by the user agency to the laborer after purchasing the same from the state forest department or the forest development corporation or any other legal source of alternate fuel. No labor camp shall be established on the forest land.


Executive Engineer
(R&B) Division, Nizamabad

Undertaking for C.No-(XV)

I hereby undertake the following, in respect " for Diversion of 4.739 Ha of Forest land in Armoor Forest Division for "Widening of Single lane to double lane road for connecting Mandal Head quarter to District Head Quarter- From Sirikonda to Vemulawada road of Nizamabad District" in favour of Executive Engineer (R&B) Division, Nizamabad.


No additional or new path will be constructed inside the forest area for the transportation of construction material for execution of the project work


Executive Engineer
(R&B) Division, Nizamabad

Undertaking for C.No-(XVI)

I hereby undertake the following, in respect " for Diversion of 4.739 Ha of Forest land in Armoor Forest Division for "Widening of Single lane to double lane road for connecting Mandal Head quarter to District Head Quarter- From Sirikonda to Vemulawada road of Nizamabad District" in favour of Executive Engineer (R&B) Division, Nizamabad.


The compliance report shall be uploaded on e-portal (<https://parivesh.nic.in>)


Executive Engineer
(R&B) Division, Nizamabad

Undertaking for C.No-(XIX)


I hereby undertake the following, in respect " for Diversion of 4.739 Ha of Forest land in Armoor Forest Division for "Widening of Single lane to double lane road for connecting Mandal Head quarter to District Head Quarter- From Sirikonda to Vemulawada road of Nizamabad District" in favour of Executive Engineer (R&B) Division, Nizamabad.

The trees on strips would have to be felled but after stringing work is completed, natural regeneration will be allowed to come up. Further pollarding/pruning of trees will be done with the permission of the local forest officer, wherever necessary for the maintenance of the transmission lines.


Executive Engineer
(R&B) Division, Nizamabad

Undertaking for C.No-(XVIII)


I hereby undertake to ensure minimal disturbance by creating labour camps outside the forest area as far as possible and it will be the responsibility of the User Agency to ensure that the labour & staff engaged in execution of work will not destruct nearby forest flora fauna, in respect of " for Diversion of 4.739 Ha of Forest land in Armoor Forest Division for "widening of Single lane to double lane road for connecting Mandal Head quarter to District Head Quarter- From Sirikonda to Vemulawada road of Nizamabad District" in favour of Executive Engineer (R&B) Division, Nizamabad.


Executive Engineer
(R&B) Division, Nizamabad

Undertaking for C.No-(XX)

I hereby undertake the following, in respect " for Diversion of 4.739 Ha of Forest land in Armoor Forest Division for "widening of Single lane to double lane road for connecting Mandal Head quarter to District Head Quarter- From Sirikonda to Vemulawada road of Nizamabad District" in favour of Executive Engineer (R&B) Division, Nizamabad.


During the construction of road transmission line, pollarding/pruning of trees located outside the 35-meter width of the strips whose branches/ parts infringe with conductor stringing, shall be permitted to the extent necessary, as may be decided by the local forest officer


Executive Engineer
(R&B) Division, Nizamabad

Undertaking for C.No-(XXI)

I hereby undertake the following, in respect " for Diversion of 4.739 Ha of Forest land in Armoor Forest Division for "Widening of Single lane to double lane road for connecting Mandal Head quarter to District Head Quarter- From Sirikonda to Vemulawada road of Nizamabad District" in favour of Executive Engineer (R&B) Division, Nizamabad.

In case the portion of the transmission line to be constructed is located in hilly area, where adequate ground clearance is already available in such case trees shall not be cut down


Executive Engineer
(R&B) Division, Nizamabad


Undertaking for C.No-(XXIV, XXV, XXVI)

I hereby undertake the following, in respect " for Diversion of 4.739 Ha of Forest land in Armoor Forest Division for "widening of Single lane to double lane road for connecting Mandal Head quarter to District Head Quarter- From Sirikonda to Vemulawada road of Nizamabad District" in favour of Executive Engineer (R&B) Division, Nizamabad.

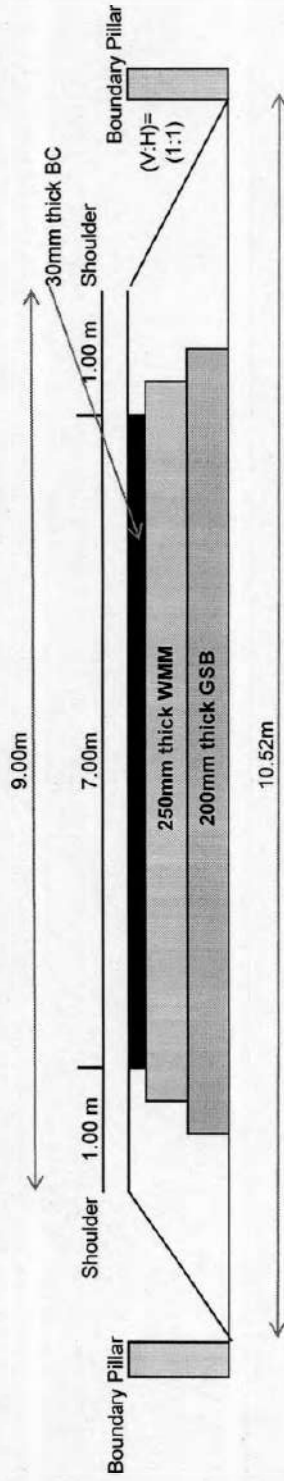
a) User agency and the state government shall ensure compliance to provisions of the all Acts, Rules, Regulations and guidelines, for the time being in force, as applicable to the project.

b) Any other conditions that the central Government or DDG (Central) of Regional Office, Chennai or Addl. PCCF, TS may impose from time to time in the interest of afforestation, conservation and management of flora and fauna in the area will be complied by the user agency.

c) In the event of failure to comply with any of the above conditions the user agency is liable for penal action as per the provisions under FCA 1980 and as decided by the additional PCCF (Central), Regional office, Chennai.


Executive Engineer
(R&B) Division, Nizamabad

Name of Work:-	Widening of Single lane to Double lane road to connecting MHQ to DHQ of Sirikonda -Vemulawada road from km 5/300 to 8/200 in Nizamabad District
----------------	---



Re-construction for 7.00 m C/w- Cross Section

2/13
REF

GOVERNMENT OF TELANGANA
REVENUE DEPARTMENT
OFFICE OF THE TAHSILDAR :: NAVIPET



Rc.No.A/1450/2017

Date: .12.2022.

MUTATION CERTIFICATE

This is to certify that the Government Land to an extent of Ac.40.00gts lies in Sy.No.360 situated within the limits of Kosli Village, Navipet Mandal, Nizamabad District was allotted in favour of District Forest Officer, Nizamabad vide District Collector, Nizamabad Procs. No.E1/1180/2017, Dated 07.11.2020 towards Compensatory afforestation in lieu of forest lands diverted for non-forest purposes and such lands were already been handed over to the Forest Range Officer, Nizamabad North Range, Nizamabad, on 07.01.2021 under cover of Panchanama.

It is to further certify that the mutation has been completed in Revenue records as Sy.No.360/1/2 admeasuring an extent of Ac.40.00gts of Kosli Village, Navipet Mandal, Nizamabad District and earmarked as 'Forest Lands'.

Hence, certified.

To,
The District Forest Officer,
Nizamabad.


Tahsildar Navipet
NAVIPET

**GOVERNMENT OF TELANGANA
ROADS AND BUILDINGS DEPARTMENT**

From:
Sri. I. Ramesh, M.E,
Executive Engineer,
(R&B) Division, Nizamabad.

To:
The commissioner,
Information & Publication Relation,
Department, A.C. Guards,
Hyderabad - 500004.

Lr.No. N.I.T.No.22/EE/DB/HD/2022-23/1782

Dated: 23.02.2023

Sir,

Sub: - (R&B) Dept-Publication of Notification of this office N.I.T. No.
No.22/ EE/DB/HD/2022-23 Dt:23.02.2023 - Advertisement section -
Request to Publish the Notification -Reg.
@@@

I herewith enclose the list of the notifications pertaining to R&B Division Nizamabad and request to publish the same on by 25.02.2023 in Nizamabad District edition of one Telugu and one English daily news papers with the largest circulations

Copies of news papers where in the said notification is published may please be sent to this office for record purpose.

Yours faithfully,

Encl: Notification (2 in Telugu and 2 in English)

ile
Executive Engineer,
(R&B) Division, Nizamabad.

Copy submitted to the Superintending Engineer (R&B) Circle, Nizamabad for favour of kind information.

Q
Date 22/2/23

GOVERNMENT OF TELANGANA
ROADS AND BUILDINGS DEPARTMENT

NOTIFICATION

Stage-I Approval for Diversion of 4.739 Ha of Forest land in Armoor Forest Division for "widening of Single lane to double lane road for connecting Mandal Head quarter to District Head Quarter- From Sirikonda to Vemulawada road of Nizamabad District" in favour of Executive Engineer, R&B, Nizamabad, accorded by Integrated Regional Officer(IRO), MoEF&CC, Government of India, F.No.4-TSB246/2022-HYD/421 Dt:05.04.2022.

The details of the project can be accessed in Ministry portal vide online Proposal No.FP/TG/ROAD/20260/2016

R 23/2
Executive Engineer(R&B)
Division, Nizamabad
Telangana State

GOVERNMENT OF TELANGANA
FOREST DEPARTMENT

From
Sri M. Bhavani Shankar, SFS,
Forest Divisional Officer,
Armoor.

To
The District Forest Officer,
Nizamabad District,
Nizamabad.

Sir,

Rc.No.4875/2016/A1,dtd. 02.03.2022.

Sub:- TSFD - FC Act, 1980 - Proposal for diversion of Forest Land 4.971 Ha. of Forest land in Armoor Forest Division for widening of single lane to double lane road for connecting Mandal Head Quarter to District Head Quarter - For Sirikonda to Vemulawada road from Km. 0/0 to 20/5 of Nizamabad District - Required information - Submitted- Reg.

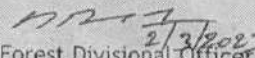
Ref:- 1. PCCF, TS, HYD Rc.No.4157/2016-FCA2, Dtd:24.08.2016
2. This Office Rc.No.4875/2016/55, dtd:21.09.2016
3. This Office Rc.No.4875/2016/A1, Dtd:16.03.2017
4. This Office Rc.No.4875/2016/A1, dtd:13.11.2017
5. The E.E. R&B Division, NZB Lr.No.DB/T2/SVR/RoFR/NZB/2017-18/1386, Dt:07.12.2017
6. DFO, NZB Lr.No.3470/2017/D5, Dt:22.01.2018
7. This office Rc.No.4875/2016/A1, Dated:31.01.2018, 02.05.2018, 17.04.2019, 17.06.2019, 15.11.2019 & 14.05.2020
8. PrI.CCF. TS, Hyderabad Rc. No. 4157/2016/FCA-1, Dated: 07.04.2022 (Stage-I approval accorded - communicated).

Incompliance to the subject and references cited above, It is submitted that, proposed widening of single lane to double lane road connecting Mandal Head Quarter to District Head Quarter from Sirikonda to Vemulawada from Km 0/0 to 20/5 of Nizamabad District. The admitted Right Of Way is with a length of 152 chains (3040 Mtrs) and with a width of 6 to 8 feet.

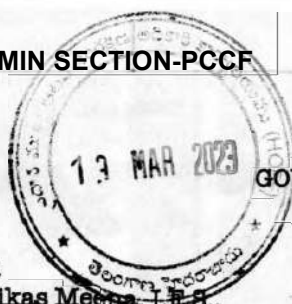
Further, it is submitted that, the User Agency has proposed for diversion 4.971 Ha. of Forest Land in Sirikonda Reserve Forest of Sirikonda Range of Armoor Division.

This is submitted for favour of kind information and necessary action.

Yours faithfully


Forest Divisional Officer
Armoor.





GOVERNMENT OF TELANGANA
FOREST DEPARTMENT

From
Sri. Vikas Meena, I.E.S.,
District Forest Officer,
Nizamabad.

To
The Chief Conservator of Forests,
Basara Circle,
Nirmal.

Rc.No. 2433/2021/D5, dated: .03.2023.

Sir,

Sub:- TS - Forest (Conservation) Act, 1980- Proposal for diversion of Forest Land 4.739 Ha. (revised from 4.971 ha) of Forest land in Armoor Forest Division for widening of single lane to double lane road for connecting Mandal Head Quarter to District Head Quarter - From Sirikonda to Vemulawada road of Nizamabad District infavour of Executive Engineer, R & B Division, Nizamabad - In-principle (Stage-I) approval - Accorded - **Compliance report submitted** - Reg.

- Ref:- 1.DIGF(C), GOI, MoEF & CC, IRO, Hyderabad F.No.4- TSB246/ 2022- HYD/421, Dt: 05.04.2022 (Stage -I approval accorded).
2. Prl.CCF, TS, Hyderabad Rc.No. 4157/2016/FCA-1, Dated: 07.04.2022 (Stage -I Approval accorded - communicated).
3. This Office Rc.No.2433/2021/D5, Dt:05.05.2022.
4. EE, R&B Division, Nzb Lr. No. DE/EE/R&B/SV Road Forest Clearance/ 2022-23 /1840, Dt.28.02.2023.

~>A<~

It is submitted that, the the Stage-I (in-principle) approval has been accorded vide reference 1st cited above and the same has been communicated by the Prl. Chief Conservator of Forest (HoFF), TS, Hyderabad vide reference 2nd cited above with stipulated conditions for diversion of 4.739 Ha. (revised from 4.971 Ha) of Forest land for widening of single lane to double lane road for connecting Mandal Head Quarter to District Head Quarter from Sirikonda to Vemulawada road of Nizamabad District infavour of Executive Engineer, R&B Division, Nizamabad.

Therefore, the following compliance report is submitted on the conditions stipulated in the Stage-I approval as per the report furnished by User Agency vide reference 4th cited above (copy alongwith its enclosures are enclosed herewith).

Sl. No	Conditions	Compliance by User Agency	Remarks of District Forest Officer, Nizamabad
1	2	3	4
i	The legal status of the forest land shall remain unchanged	Will be complied with. An undertaking is submitted.	The condition will be complied with. Accordingly, the User Agency has furnished an undertaking to this effect is enclosed.
ii	Demarcation of the proposed forest area shall be carried out by erecting 4 feet high cement concrete pillars duly numbered at an interval of 20 mtrs at the cost of User Agency.	The Executive Engineer, R&B Division, Nizamabad has deposited an amount of Rs.9,35,000/- deposited into the PD account of FDO, Armoor Acc. No: 090110100182000 in Union Bank of India, Perkit Branch, Armoor IFSC: UBIN0809012 vide Cheque No.2349532018, Dt.15.02.2023.	The Executive Engineer, R&B Division, Nizamabad has deposited an amount of Rs.9,35,000/- deposited into the PD account of FDO, Armoor Acc. No: 090110100182000 in Union Bank of India, Perkit Branch, Armoor IFSC: UBIN0809012 vide Cheque No.2349532018, Dt.15.02.2023.

39/2023

ADMIN SECTION-PCCF

381/4

iii (a)	<p>COMPENSATORY AFFORESTATION:</p> <p>The State Forest Department shall carryout barren hill Afforestation plantation @ 100 plants per Ha as proposed over an extent of 4.971 Ha (out of 16.1906 Ha identified for different FC proposals) in Sy.No.360 situated at Kosli (V), Navipet (M) of Nizamabad Division of Nizamabad District and also carryout proposed activities like erection of Boundary pillars, staggered contour trenches, erection of Chain link fencing etc., in the Non-Forest land identified for CA purpose</p>	<p>Deposited the amount Rs.1,43,57,012/- into Account No: 155706120260733, IFSC UBINO996335, of Union Bank of India, FCS Centre, Bengaluru vide Cheque No:073647, dt:21-02-2023 to CAMPA Account.</p> <table><tr><td>Cost of CA in NFL in 4.739 ha</td><td>5414749</td></tr><tr><td>Cost of CA in DFL in 4.50 ha</td><td>4403344</td></tr><tr><td>Cost NPV- Eco-class III (Open Forest) @ Rs.957780 per ha</td><td>4538919</td></tr></table>	Cost of CA in NFL in 4.739 ha	5414749	Cost of CA in DFL in 4.50 ha	4403344	Cost NPV- Eco-class III (Open Forest) @ Rs.957780 per ha	4538919	<p>Deposited the amount Rs.1,43,57,012/- into Account No: 155706120260733, IFSC UBINO996335, of Union Bank of India, FCS Centre, Bengaluru vide Cheque No:073647, dt:21-02-2023 to CAMPA Account.</p> <table><tr><td>Cost of CA in NFL in 4.739 ha</td><td>5414749</td></tr><tr><td>Cost of CA in DFL in 4.50 ha</td><td>4403344</td></tr><tr><td>Cost NPV- Eco-class III (Open Forest) @ Rs.957780 per ha</td><td>4538919</td></tr></table>	Cost of CA in NFL in 4.739 ha	5414749	Cost of CA in DFL in 4.50 ha	4403344	Cost NPV- Eco-class III (Open Forest) @ Rs.957780 per ha	4538919
Cost of CA in NFL in 4.739 ha	5414749														
Cost of CA in DFL in 4.50 ha	4403344														
Cost NPV- Eco-class III (Open Forest) @ Rs.957780 per ha	4538919														
Cost of CA in NFL in 4.739 ha	5414749														
Cost of CA in DFL in 4.50 ha	4403344														
Cost NPV- Eco-class III (Open Forest) @ Rs.957780 per ha	4538919														
iii (b)	<p>The State Forest Department shall carryout Compensatory Afforestation & its maintenance over an extent of 4.5 Ha (111 plants/ha as proposed) degraded forest area identified in Comp.No.99 in Sunket RF, Bheemgal Beat & Section of Kammarpally Range of Armoor Division at the cost of User Agency.</p>	<p>Will be complied with. An undertaking is submitted</p>	<p>The condition will be complied with. Accordingly, the User Agency has furnished an undertaking to this effect is enclosed.</p>												
iv	<p>The non-forest area and the degraded forest land identified for CA purpose and CA scheme shall not be changed without prior approval of the Central Govt.</p>	<p>Will be complied with. An undertaking is submitted</p>	<p>The condition will be complied with. Accordingly, the User Agency has furnished an undertaking to this effect is enclosed.</p>												
v	<p>Entire non-forest land identified over an extent of 16.1906 Ha identified for different FC proposals (including instant proposal) in Sy.No.360 situated at Kosili (V), Navipet (M) of Nizamabad district for raising compensatory afforestation shall be transferred and mutated infavour of the State Forest Department and shall be notified as RF/PF before issue of the Stage-II clearance. Copy of such notification shall be submitted along with the compliance report.</p>	<p>Will be complied with. An undertaking is submitted.</p>	<p>The condition will be complied with. Accordingly, the User Agency has furnished an undertaking to this effect is enclosed.</p>												

vi (A)	The State Government shall charge the Net Present Value of the diverted forest land measuring 4.739ha from the User Agency as per the orders of the Hon'ble Supreme Court dated 30.10.2002, 01.08.2003, 28.03.2008, 24.04.2008, 09.05.2008 in IA Nos. 826 in 566 with related IAs in Writ Petition (Civil) No. 202/1995 and Ministry's guideline No. 5-3/2011-FC (Vol-I) dated 06.01.2022 and clarification issued vide letter dated 19.01.2022.	Will be complied with. An undertaking is submitted.	The condition will be complied with. Accordingly, the User Agency has furnished an undertaking to this effect is enclosed.
vi (B)	Additional amount of the Net Present Value (NPV) of the diverted forest land, if any, becoming due after revision of the same by the Hon'ble Supreme Court of India in future, shall be charged by the State Government from the User Agency. The User Agency shall furnish an undertaking to this effect.	Will be complied with. An undertaking is submitted.	The condition will be complied with. Accordingly, the User Agency has furnished an undertaking to this effect is enclosed.
vii	All the funds received from the User Agency under the project shall be transferred/ deposited to CAMPA fund only through e-portal (https://parivesh.nic.in) e-portal.	The Executive Engineer, R & B Division, Nizamabad Uploaded the Demand notice at forest clearance.nic.in and generated challan through the ministry's portal, after approval by nodal officer and then deposited an amount of Rs.1,43,57,012/- into Account.No:155706120260733, IFSC: UBIN0996335 against the challan generated. For ad hoc CAMPA account.	The Executive Engineer, R & B Division, Nizamabad Uploaded the Demand notice at forest clearance.nic.in and generated challan through the ministry's portal, after approval by nodal officer and then deposited an amount of Rs.1,43,57,012/- into Account.No:155706120260733, IFSC: UBIN0996335 against the challan generated. For ad hoc CAMPA account.
viii	The User Agency shall endeavor to avoid felling of trees existing on the forest land proposed to be utilized to the extent possible. Wherever necessary, felling shall be carried out under the strict supervision of the DFP/FOO concerned. Wherever feasible the State Forest Department shall carry out translocation of trees instead of resorting to felling, at the cost of the User Agency.	Will be complied with. An undertaking is submitted.	The condition will be complied with. Accordingly, the User Agency has furnished an undertaking to this effect is enclosed.

ix	FDO reported that, the proposed widening of single lane to double lane road for connecting Mandal Head Quarter to District Head Quarter from Sirikonda to Vernulawada road is along the existing cart track/within the Right of Way in Sirikonda R.F. However, actual length of width of RoW allowed in the notification has not been reported.	A cross section of the proposed widening SL to DL is here with enclosed. The actual length of road is from km3/750 to 8/200 (i.e. 4.500kms)	The FDO, Armoor has reported that the Right of way is with a length of 152 chains (3040 mtrs) and a width of 6 to 8 feet. A copy of the same is enclosed.
x	Speed regulating signages will be erected along the road at regular intervals in the Forest Area by the User Agency.	Will be compiled with. An undertaking is submitted.	The condition will be complied with. Accordingly, the User Agency has furnished an undertaking to this effect is enclosed.
xi	No additional or new path will be constructed inside the forest area for transportation of construction materials for execution of the project work.	Will be compiled with. An undertaking is submitted.	The condition will be complied with. Accordingly, the User Agency has furnished an undertaking to this effect is enclosed.
xii	The forest area proposed for diversion is hilly / undulating, appropriate SMC works may be carried out to check soil erosion.	Will be compiled with. An undertaking is submitted.	The condition will be complied with. Accordingly, the User Agency has furnished an undertaking to this effect is enclosed.
xiii	Cross section of the road indicating components like carriage way shoulders, drain etc may be submitted alongwith the compliance report.	Will be compiled with. An undertaking is submitted. The Cross section of the road indicating components like carriage way shoulders, drain etc is submitted alongwith the compliance report.	The User Agency has submitted the Cross Section of the road indicating components like carriage way shoulders, drain etc., alongwith the compliance report.
xiv	The User Agency shall construct retaining walls and check walls wherever required by consulting the District Forest Officer, concerned, at the project cost.	Will be compiled with. An undertaking is submitted.	The condition will be complied with. Accordingly, the User Agency has furnished an undertaking to this effect is enclosed.
xv	Construction of culverts / bridges, if any over the natural streams / rivers / canals shall be done in such a manner that it does not hamper the natural course of water, does not give rise to water logging, and also does not hamper movement of wild animals.	Will be compiled with. An undertaking is submitted.	The condition will be complied with. Accordingly, the User Agency has furnished an undertaking to this effect is enclosed.

xvi	Road side cuttings and fillings which require engineering support shall be provided in consultation with the District Forest Officer, concerned so as to stabilize the soil.	Will be compiled with. An undertaking is submitted.	The condition will be complied with. Accordingly, the User Agency has furnished an undertaking to this effect is enclosed.
xvii	The dug out material/overburden shall be dumped outside the forest area. Storage of any material shall not be done in the forest area.	Will be compiled with. An undertaking is submitted.	The condition will be complied with. Accordingly, the User Agency has furnished an undertaking to this effect is enclosed.
xviii	The layout plan of the proposal shall not be changed without the prior approval of the Central Government.	Will be compiled with. An undertaking is submitted.	The condition will be complied with. Accordingly, the User Agency has furnished an undertaking to this effect is enclosed.
xix	The User Agency shall provide fire wood preferably alternate fuel to labourers working at the site to avoid damage / tree felling and no labour camp shall be established inside the forest area.	Will be compiled with. An undertaking is submitted.	The condition will be complied with. Accordingly, the User Agency has furnished an undertaking to this effect is enclosed.
xx	It shall be the responsibility of the User Agency to ensure that the labourers & staff engaged in execution of work do not cause any damage to the nearby forest flora and fauna.	Will be compiled with. An undertaking is submitted.	The condition will be complied with. Accordingly, the User Agency has furnished an undertaking to this effect is enclosed.
xxi	The total forest area utilized for the project shall not exceed 4.739 ha (including the existing single road and the width of the road shall not exceed 10.52 mtrs) and the forest area diverted shall not be used for any purpose other than those shown in the diversion proposal. The User Agency shall furnish an undertaking to this effect.	Will be compiled with. An undertaking is submitted.	The condition will be complied with. Accordingly, the User Agency has furnished an undertaking to this effect is enclosed.
xxii	The forest land proposed for diversion shall under no circumstances be transferred or sublet to any other agency, department or person without prior approval of the Central Government.	Will be compiled with. An undertaking is submitted.	Accordingly, the User Agency has furnished an undertaking to this effect is enclosed.

xxiii	The User Agency and the State Government shall ensure compliance of provisions of all the Acts, Rules, Regulations and Guidelines, for the time being in force, as applicable to the project.	Will be compiled with. An undertaking is submitted.	Accordingly, the User Agency has furnished an undertaking to this effect is enclosed.
xxiv	Any other conditions that the Central Government or Regional Officer (Central) of Integrated Regional Office, Hyderabad may impose from time to time in the interest of afforestation, conservation and management of flora and fauna in the area, shall be complied by the User Agency.	Will be compiled with. An undertaking is submitted.	Accordingly, the User Agency has furnished an undertaking to this effect is enclosed.
xxv	Violation of any of these conditions will amount to violation of Forest Conservation Act, 1980 and action would be taken as per the prevailing Act / Rules and MoEF & CC Guideline F.No.11-42/2017-FC dtd: 29.01.2018.	Will be compiled with. An undertaking is submitted.	Accordingly, the User Agency has furnished an undertaking to this effect is enclosed.
xxvi	Compliance report shall be submitted through online(https://parivesh.nic.in)	Will be compiled with. An undertaking is submitted.	The Compliance report on the conditions stipulated in the Stage-I approval has been uploaded in the Ministry's Portal.

Further, it is submitted that the Stage-I clearance has been published by the User agency in English and Telugu daily Newspapers (copies enclosed).

Therefore, the Chief Conservator Forests, Basara Circle, Nirmal is requested to kindly forward the condition wise compliance report alongwith its enclosures to the Principal Chief Conservator of Forests (HoFF), TS., Hyderabad.

This is submitted for kind information and necessary action.

Encl: (5) Sets

Yours faithfully,

Sd/-District Forest Officer,
Nizamabad.

Copy submitted to the Nodal Officer (FCA), Telangana State, Hyderabad for favour of kind information.

Copy to the Executive Engineer, R&B Division, Nizamabad of Nizamabad District for information.

Copy to the Forest Divisional Officer, Armoor for information and necessary action.

Sd/-District Forest Officer,
Nizamabad.

//T.C.B.O.//

Superintendent.

2/3/23

1966083/2023/FCA SECTION-PCCE

GOVERNMENT OF TELANGANA
FOREST DEPARTMENT

From
Sri. Vikas Meena, I.F.S.,
Deputy Conservator of Forests /
District Forest Officer,
Nizamabad.

To
The Chief Conservator of Forests,
Basara Circle,
Nirmal.

Re.No. 2433/2021/D5, dated:10.04.2023.

Sir,

Sub:- TS - Forest (Conservation) Act, 1980- Diversion of Forest Land 4.739 Ha. (revised from 4.971 ha) of Forest land in Armoor Forest Division for widening of single lane to double lane road for connecting Mandal Head Quarter to District Head Quarter - From Sirikonda to Vemulawada road of Nizamabad District in favour of Executive Engineer, R&B Division, Nizamabad - In-principle (Stage-I) approval - Accorded - Certain shortcomings noticed - Report submitted - Reg.

- Ref:- 1. Prl.CCF, TS, Hyderabad Re.No.FC1/FC03/22/2022 (4157/2016/FCA-1), Dt.21.03.2023.
2. EE, R&B Division, Nzb Lr.No.AB/ Forest Land/ Sirikonda-Vemulawada/ 2022-23, Dt.04.04.2023.

~>A<~

In compliance to the instructions issued vide reference 1st cited above, I am submitting herewith the required information on short comings noticed vide reference 1st cited above as stated below:

Sl. No	Certain Information as called for	Reply to the information
1.	Whether the cost towards extraction charges of tree growth and translocation of trees for an amount of Rs.22,77,939/- which was raised by the DFO vide Lr.No.Dt.13.05.2022 w.r.t. condition No. viii of stage-I approval is deposited or not, is not clear from the report of DFO/CCF.	It is submitted that, the EE, R& B Division, Nizamabad vide reference 2 nd cited above has submitted the report stating that, an amount of Rs.22,77,939/- has been transferred to the PD Account of FDO, Armoor vide Cheque No.2362134301, Dt.04.04.2023. The FDO, Armoor has also confirmed that, the said amount has been credited in the PD Account of the FDO Armoor.
2.	Copies of the Stage-I approval publication made in the News paper.	The copy of the paper notification has been obtained from the EE, R&B Division, Nizamabad and the same are enclosed herewith.
3.	Compliance report is not uploaded online on Ministry portal by the User Agency.	The User Agency has submitted that, the compliance report will be uploaded online on the Parivesh Portal.

This is submitted for kind information and necessary action.

Encl: (As above)

Yours faithfully,

District Forest Officer,
Nizamabad.

District Forest Officer,
Nizamabad.

Copy submitted to the Nodal Officer (FCA), Telangana State, Hyderabad for favour of kind information.

మన తెలంగాణ

లక్షరం సాక్షిగా నిలిపేటల పక్షం

DIPR RO NO. 3732-DP/CL/ADVTF/2022-23, Dt: 04.03.2023



తెలంగాణ ప్రభుత్వము రేషన్ షాపులు & భవనములు శాఖ

ప్రకటన

దశ:1 ఇంటిగ్రేటెడ్ రీజిస్టర్ ఆఫీసర్ (IRO).
MoEF&CC, భారత ప్రభుత్వము, F నెం.
TSB246/2022-HYD/421, తేది: 05.04.2022
ద్వారా జారీచేయబడిన నిజామాబాద్ జిల్లాలో సీరికొండ
నుండి వేములవాడ రోడ్డు వరకు జిల్లా హెడ్ క్వార్టర్స్కు
మండల హెడ్ క్వార్టర్స్కు అనుసంధానం చేయుట
కొరకు సింగిల్ లైన్ నుండి డబిల్ లైన్ రోడ్డు వరకు
వెడల్పు చేయుట కొరకు ఆర్మర్ ఫారెస్ట్ డివిజన్లో
ఫారెస్ట్ భూమి యొక్క 4.739 Hectare మార్పుల కొరకు
అమోదం. ప్రాజెక్ట్ వివరాలను ఆన్లైన్ ప్రతిపాదన నెం.
FP/TG/ROAD/20260/2016 ప్రకారం మినిస్ట్రీ
పోర్టల్లో యాక్సెస్ చేయవచ్చును.

సం/- కార్యనిర్వాహక ఇంజనీర్ (రక్షణ)
డివిజన్, నిజామాబాద్

DIPR Ro No. 3732-DP/CL/ADVTF/2022-23, Dt: 04.03.2023

SECRET

歐陽修

1997

05-04-2022

TSB2462022 HMD421 FMA4 - ECF 2022-08-16
FMA4 - ECF 2022-08-16

上

1947