

**GOVERNMENT OF TELANGANA
FOREST DEPARTMENT**

From
Sri R M Dobriyal, IFS,
Pri. Chief Conservator of Forests
& Head of Forest Force,
Telangana State, "Aranya Bhavan",
Saifabad, Hyderabad.500004

To
The Special Chief Secretary to Govt,
Forests Department,
Telangana State, 4th floor, Aranya bhavan,
Saifabad, Hyderabad. 500004

Ref.No. 0252/2021/FCA-2, Dated: 24/12/2023

Madam,

Sub:TSFD - F(C) Act, 1980 - FP/TG/ROAD/120206/2021 -Diversión **2.2745 ha**
- (revised from 3.2493 ha) of forest land for laying of BT road from MRL01-Nennel
to Kushnapally via Konampet of Chennur RF of Bellampalli Division, Mancherial
District in favour of District Panchayat Raj Engineer (PIU) Mancherial- In-Principle
(Stage-I) accorded - Working permission issued- Submission of compliance
report - Regarding.

- Ref:-
1. PCCF's Rc. No. 0252/2021/FCA-2, Dated: 15.06.2021.
 2. AIGF(C), GOI, MoEF&CC IRO, Hyd. F.No.4-TSB191/2021-HYD/799,
dt14.11.2022.
 3. PCCF's Rc. No. 0252/2021/FCA-2, Dated: 17.11.2022
 4. DFO Mancherial, Rc.No.890/2021/D5, Dt:02.08.2023
 5. PCCF's Rc. No. 0252/2021/FCA-2, Dated: 21.08.2023.
 6. CCF, FDPT, KTR, Mancherial, Rc.No.4376/2020/D2, dt:14.11.2023.
 7. DFO, Mancherial, Rc.No.890/2021/D5, dt:07.12.2023

□×□□□□

Kind attention is invited to the references cited.

The CCF, FDPT, KTR, Mancherial vide reference 6th have submitted condition-wise
compliance report on the Stage-I approval accorded by the IRO, Hyderabad vide ref
2nd cited for the subject project.

The condition-wise compliance report is reproduced with remarks as follows:

C. No.	Description of the Condition	Compliance
1.	Legal status of the forest land shall remain unchanged	The User Agency has reported that, the condition will be complied with. An undertaking is submitted by the UA. The same is enclosed as undertaking to condition -(1).
	Demarcation of the proposed forest area to be diverted shall be carried out by erecting 4 feet high cement concrete pillars duly	The User Agency has deposited an amount of Rs. 15,31,930/- into the accounts of Forest Divisional Officer

<p>any species may be avoided.</p> <p>b. In addition to the plantation in identified non forest land, compensatory afforestation (i.e., balance numbers of plants) shall be carried out over apportioned extent of area within the 40 ha of degraded forest area identified in Compt. No 134 of Raspally Beat of Raspally Section of Kaghaznagar Range falling in Kaghaznagar Division, at the cost of the User Agency;</p> <p>c. The non-forest land identified over an extent of 39.84 ha of non-forest area identified in Sy No BDPP of Indhani Village of Karameri Mandal of Karameri Range of Asifabad for raising compensatory afforestation under different road projects shall be transferred and mutated in favour of the State Forest Department and shall notified as RF/ PF. A copy of the original notification declaring the non-forest land under Section 4 or Section 29 of the Indian Forest Act, 1927, or under the relevant section of the State Forest Act, as the case may be, shall be submitted by the State Government.</p> <p>d. The cost of compensatory afforestation at the prevailing wage rates as per compensatory afforestation scheme and the cost of survey, demarcation and erection of permanent pillars if required on the CA land shall be deposited in advance with the Forest Department by the project authority. The CA will be maintained for 10 years. The scheme may include appropriate provision for anticipated cost increase for works scheduled for subsequent years.</p>	<p>Instructions noted, Agreed to comply this condition.</p> <p>Notification proposals under Section 4 of Telangana State Forest Act 1967 (Read with Indian Forest Act,1972) will be prepared and submitted.</p> <p>Instructions noted, Agreed to comply this condition.</p>
---	---

4.	<p>Net Present Value:</p> <p>a. The State Government shall charge the Net Present Value (NPV) for 2.2745 ha forest area to be diverted under this proposal from the User Agency as per the orders of the Hon'ble Supreme Court of India dated 30/10/2002, 01/08/2003, 28/03/2005, 24/04/2008 and 09/05/2008 in IA No. 566 in WP (C) No. 202/1995. and as per the guidelines issued by the Ministry vide letters No. 5-1/1998-FC (Pt.II) dated 18/09/2003, as well as letter No. 5-2/2006- FC dated 03/10/2006, 5-3/2007-FC dated 05/02/2009 and 5-3/2011-FC dated 06-01-2022 in this regard.</p> <p>b. Additional amount of the NPV of the diverted forest land, if any, becoming due after finalization of the same by the Hon'ble Supreme Court of India on receipt of the report from the Expert Committee, shall be charged by the State Government from the User Agency. The User Agency shall furnish an undertaking to this effect.</p>	<p>The User Agency has deposited an amount totalling to Rs.56,91,651/- (towards NPV Rs.21,78,471/- + CA Rs.35,13,180/-), against the project FP/TG/ROAD/120206/2021.</p> <p>The User Agency has reported that, the condition will be complied with. An undertaking is submitted by the UA. The same is enclosed as undertaking to conditions – (4.b).</p>
5	<p>User agency shall restrict the felling of trees to minimum number in the forest land proposed to be diverted and the trees shall be felled under the strict supervision of the State Forest Department and the cost of felling of trees shall be deposited by the User Agency with the State Forest Department.</p>	<p>The User Agency has reported that, the condition will be complied with.</p>
6	<p>Working permission shall not be given until comprehensive wildlife mitigation plan is prepared and duly approved by the Chief Wildlife Warden. The wildlife mitigation plan duly approved by the Chief Wildlife Warden shall be implemented at the cost of the user agency.</p>	<p>The User Agency has deposited an amount of Rs.12,50,000 /- towards Wildlife Mitigation Plan in favour of Telangana state CAMPA vide Challan No.S-77938201/2, Dt.25.05.2023, Union Bank of India FCS centre, 21/1, III floor, Jellitta Towers, Mission Road, Bengaluru-560027.</p>
7.	<p>Construction of culverts / bridges, if any,</p>	<p>The User Agency has reported that,</p>

File No.PCCF-FC2/FC09/44/2022-FCA SECTION

	over the natural streams/rivers/canals shall be done in such a manner that it does not hamper the natural course of water, does not give rise to water-logging, and also does not hamper movement of wild animals;	The condition will be complied with. An undertaking is submitted by the UA. The same is enclosed as undertaking to conditions - (7).									
8.	All the funds received from the user agency under the project shall be transferred/ deposited to designated CAMPA account only through e-portal (https://parivesh.nic.in/).	<p>The User agency has complied with the condition and deposited the funds of Rs.21,78,471/- towards NPV charges in favour of Telangana state CAMPA vide Challan No.S-77938201/2, Dt.25.05.2023, Union Bank of India FCS center, 21/1, III floor, Jellitta Towers, Mission Road, Bengaluru-560027 .Copy of challan is enclosed herewith. The details are as follows.</p> <table border="1"> <thead> <tr> <th>S No</th><th>Particulars</th><th>Amount In Rs</th></tr> </thead> <tbody> <tr> <td>1</td><td>NPV Charges</td><td>21,78,471/-</td></tr> <tr> <td align="right" colspan="2">TOTAL</td><td>21,78,471/-</td></tr> </tbody> </table>	S No	Particulars	Amount In Rs	1	NPV Charges	21,78,471/-	TOTAL		21,78,471/-
S No	Particulars	Amount In Rs									
1	NPV Charges	21,78,471/-									
TOTAL		21,78,471/-									
9.	The complete compliance of the FRA, 2006 shall be ensured by way of prescribed certificate from the concerned District Collector.	The User Agency has submitted the RoFR Certificate issued by the District Collector, Mancherial vide Rc.No.D4-A/1788/2021, dt:29.07.2021.									
10.	User agency shall raise strip plantation on both sides and central merge of the road as per the IRC norms.	The User Agency has reported that, the condition will be complied with. An undertaking is submitted by the UA. The same is enclosed as undertaking to conditions - (10).									
11.	Speed regulating signage /speed breakers shall be erected along the road at regular intervals in the Forest Area	The User Agency has reported that, the condition will be complied with. An undertaking is submitted by the UA. The same is enclosed as undertaking to conditions - (11).									
12.	The user agency shall provide suitable number of under / over passes in Protected Area/ Forest Area for uninterrupted movement of the wild animals as per recommendations of CWLW or local DFO.	The User Agency has reported that, the condition will be complied with. An undertaking is submitted by the UA. The same is enclosed as undertaking to conditions - (12).									
13.	User Agency shall obtain Environmental Clearance as per the provisions of the Environmental (Protection) Act, 1986, if applicable.	---									
14.	The layout plan/ alignment of the proposal shall not be changed without prior approval of Central Government.	The User Agency has reported that, the condition will be complied with. An undertaking is submitted by the UA. The same is enclosed as undertaking to conditions - (14).									

15.	No labour camp shall be established on the forest land.	The User Agency has reported that, the condition will be complied with. An undertaking is submitted by the UA. The same is enclosed as undertaking to conditions - (15).
16.	Sufficient firewood, preferably alternate fuel, shall be provided by the User Agency to the labourers after purchasing the same from the State Forest Department or the Forest Development Corporation or any other legal source of alternate fuel.	The User Agency has reported that, the condition will be complied with. An undertaking is submitted by the UA. The same is enclosed as undertaking to conditions - (16).
17.	No additional or new path shall be constructed inside the forest area for transportation of construction materials for execution of the project work.	The User Agency has reported that, the condition will be complied with. An undertaking is submitted by the UA. The same is enclosed as undertaking to conditions - (17).
18.	The forest land shall not be used for any purpose other than that specified in the project proposal.	The User Agency has reported that, the condition will be complied with. An undertaking is submitted by the UA. The same is enclosed as undertaking to conditions - (18).
19.	The forest land proposed to be diverted shall under no circumstances be transferred to any other agencies, department or person without prior approval of Govt. of India.	The User Agency has reported that, the condition will be complied with. An undertaking is submitted by the UA. The same is enclosed as undertaking to conditions - (19).
20.	DFO/FDO concerned shall ensure that there is no violation of FCA, 1980 by the user agency. Breaking up of forest land shall not be allowed before the final approval is accorded by the central government working permission accorded by the competent authority in the state government as per the prevailing Rules/Guidelines.	The User Agency has reported that, the condition will be complied with. An undertaking is submitted by the UA. The same is enclosed as undertaking to conditions - (20).
21.	Violation of any of these conditions will amount to violation of Forest (Conservation) Act, 1980 and action would be taken as per the MoEF&CC Guidelines.	The User Agency has reported that, the condition will be complied with. An undertaking is submitted by the UA. The same is enclosed as undertaking to conditions - (21).
22.	Any other condition that the Ministry of Environment, Forests & Climate Change may stipulate from time to time in the interest of conservation, protection and development of forests & wildlife.	The User Agency has reported that, the condition will be complied with. An undertaking is submitted by the UA. The same is enclosed as undertaking to conditions - (22).
23.	The compliance report shall be uploaded on e-portal (https://parivesh.nic.in/).	Will be complied.

Further, the CCF/FD, KTR, Mancheri has reported that the stage-I approval has been published in telugu (Surya News Paper) on 08.06.2023 and the other one in English (Times of India) on 11.06.2023. Copies of the above publication are enclosed.

It is further informed that, working permission was accorded to the User Agency vide ref 5th cited.

In view of the above compliance report is submitted herewith in duplicate with a request to accord final (Stage-II) approval for the subject project.

Early action is requested.

Encl: (As above)

Yours faithfully,
Signed by Rakesh Mohan
Dobriyal
Date: 24-12-2023 13:39:33
Reason: Approved
Pri. Chief Conservator of Forests
(Head of Forest Force)

Copy to the District Forest Officer, Mancheri/ Conservator of Forests, FDPT, KTR, Mancheri for information and necessary action.

Copy to the District Panchayati Raj Engineer (PIU), Mancheri for information and necessary action.

Copy to the District Collector, Mancheri for information.

Copy submitted to Spl. Secretary to Govt., Panchayati Raj Dept, GoTS, Hyderabad and EnC, Panchayati Raj Dept, Hyderabad for information and necessary action.

// True Copy //


for Principal Chief Conservator of Forests


28/12/23



From: .
Sri S. Shanthara, I.F.S.,
Dy. Conservator of Forests &
Conservator of Forests, FDPT
Kawal Tiger Reserve, Mancherial (FAC).

To:
The Principal Chief Conservator of Forests,
(Head of Forests Force),
Aranya Bhavan, Telangana State,
Hyderabad.

Rc.No.4376/2020/D2, Dt:14.11.2023.

Sir,

Sub:- TSFD – F(C) Act, 1980 – Diversion of **3.2493 Ha** of forest land for laying of BT Road from MRL 01-Nennel to Kushnepally via Konampet of Chennur RF of Bellampally Division, Mancherial District in favour of DPRE (PIU), Mancherial – In-Principle (Stage-I) approval accorded – Condition wise compliance report submitted - Reg.

Ref :- 1. AIGF (C) GOI, MOEF & CC, IRO Hyd.F.No.4-TSB191/2021-Hyd/799, Dt.14.11.2022.
2. PCCF TS, Hyd. Rc.No.0252/2021/ECA-2, dated: 17.11.2022.
3. DFO (M) Rc.No.890/2021/D5, Dt.02.08.2023.
4. DFO, KB-(A) Rc.No.2008/2020/S4, Dt.19.10.2023.

In compliance to the instructions issued vide ref.2nd cited above, it is submitted that, the District Forest Officer, Mancherial and KB-Asifabad vide ref. 3rd & 4th cited above are submitted the Condition Wise Compliance report on the conditions stipulated in the In-Principle (Stage-I) approval issued for Diversion of **2.2745 Ha** (Revised from 3.2493 Ha) of forest land for laying of BT Road from MRL 01-Nennel to Kushnepally via Konampet of Chennur RF of Bellampally Division, Mancherial District in favour of DPRE (PIU), Mancherial along with all the undertaking, UTR / bank challan generated while making the payments, paper clipping and etc.,

Further it is submitted that, the details of payment made by the User Agency towards NPV, CA, Wildlife mitigation & Construction of Boundary pillars etc., as detailed bellow:

Sl. No	Particulars	Phy.	Fin.	Remarks
1	Cost of Boundary pillars big size @ Rs.10000/-	120 Nos	12,00,000	It is submitted that, the UA has deposited the an amount of Rs.15,31,930/- in to the CAPD account of the Forest Divisional Officer, Bellampally vide UTR No.UBINH23149253864, Dt.29.05.2023.
2	Cost of Boundary pillars big size @ Rs.1100/-	206 Nos	226600	
3	Extraction and Transportation tree growth	59 Nos	102330	
4	User charges for conducting the survey in the proposed site	-	3000	
Total of PD Account			15,31,930	
5	NPV Charges (Open Forest Eco value class III)	2.2745 Ha	21,78,471	An amount of Rs.34,28,471/-has been deposited by the UA in to Adhoc CAMPA Account vide Challan No.S-77938201/2, Dt.25.05.2023.
7	Wildlife mitigation plan	-	12,50,000	
6	Compensatory Afforestation	4.5493 Ha (2.2745 Ha NFL+ 2.2745 Ha DFL.)	35,13,180	An amount of Rs.35,10,180/-has been deposited by the UA in to Adhoc CAMPA Account vide Challan No.61120206606, Dt.28.07.2023 (16.7818 Lakhs is for NFL & 18.3500 Lakhs is for DFL)
Total of Adhoc CAMPA Account			69,41,651	

Further it is reported that, the User Agency has submitted the copies of paper clippings showing Stage-I forest clearance published in the verbatim in two widely circulated daily newspapers, i.e., one in vernacular language (Surya News Paper) on 08.06.2023 and the other one in English (Times Nation) on 11.06.2023 w.r.t., subject proposal and the same are enclosed here with for kind perusal.

Hence the Condition Wise Compliance report submitted by the District Forest Officer, Mancherial and KB-Asifabad along with the all the connected documents and undertakings in (04) sets are submitted herewith for further necessary action.

This is submitted for favour of kind information and necessary action.

Yours faithfully,

Encl: (As above).

Sd/-
Conservator of Forests &
FDPT, KTR, Mancherial.

Copy submitted to the Prl. Chief Conservator of Forests (WL) & CWLW, TS, Hyd for favour of kind information.

Copy submitted to the Prl. Chief Conservator of Forests & Nodal Officer (FCA), TS, Hyderabad for favour of information.

Copy to the District Forest Officer, Mancherial & KB-Asifabad for information.

Sd/-
Conservator of Forests &
FDPT, KTR, Mancherial.

//t.c.b.o//

[Signature]
Superintendent. 14/11
[Signature]
14/11

CONDITION WISE COMPLIANCE REPORT ON STAGE-I APPROVAL FOR DIVERSION OF 2.2745 HA FOREST LAND FOR THE WORK R/F MRL01- NENNEL TO KUSHNEPALLY VIA KONAMPET IN NENNEL MANDAL CHENNUR RF OF KUSHNEPALLY RANGE IN BELLAMPALLY FOREST DIVISIONS OF MANCHERIAL DISTRICT IN FAVOUR OF DISTRICT PANCHAYAT RAJ ENGINEER (PIU), MANCHERIAL.

Sl. No.	Conditions of GoI	Compliance by the User Agency	Remarks by the DFO Mancherial.																		
I	Legal status of the forest land shall remain unchanged	Yes, an undertaking in this regard is submitted herewith	Yes. The Legal status of the forest land shall remain unchanged and the User Agency has submitted an under taking agreeing for the same.																		
II	Demarcation of the proposed forest area to be diverted shall be carried out by erecting 4 feet high cement concrete pillars duly numbered at an interval of 20 meters by the User Agency prior to execution of work in consultation with the DFO/DCF concerned.	Erection of 4’ height Cement Concrete pillars will be carried out by the Forest Department for which and of Rs.1531930/- has been paid in favour of Forest Divisional Officer Bellampally cide UTR No.UBINH23149253864, Dt.29.05.2023.	<div>Yes, the User Agency has deposited funds Rs.15,31,930/- into PD accounts of Rs,15,31930/- Forest Divisional Officer Bellampally vide UTR No.UBINH23149253864, Dt.29.05.2023 for construction of 4 ‘ high Reinforced Cement Concrete RCC pillars 4’ high for demarcation of proposed forest land and extraction of tree growth. Copies of receipts (Counterfoil) submitted by the U/A are enclosed herewith. The details of amount paid Division wise are as follows.</div> <table><tr><th>C. No</th><th>Particulars</th><th>Rs. In Lakhs</th></tr><tr><td>2</td><td>Big pillars: Construction of 4’ high re-inforced cement concreted (RCC) boundary pillars above ground level with larger base of 1.2 M at entry and exit points of alignment of each notified forests, on the outer edge on the both sides, at 1 km interval and also at each change in directoins of alignment in the forests, Total length of road is 3249.3 mtrs (120 No.s @ 10,000/- per each on the both sides)(60 Nos X 2 = 120 Nos)</td><td>12.000</td></tr><tr><td>2</td><td>Small pillars: Fixing of pre fabricated 4 ‘ high re-inforced cement concrete (RCC) pillars at an interval of 20 mtrs(206) Nos. @ 1100/- (249.3 Mtrs) (103Nos X 2 = 206 Nos)</td><td>2.266</td></tr><tr><td>5</td><td>Extraction of tree growth charges (59 Nos)</td><td>1.0233</td></tr><tr><td></td><td>User charges for conducting the survey in the proposed site.</td><td>0.03</td></tr><tr><td></td><td>Grand Total:-</td><td>15.3193</td></tr></table>	C. No	Particulars	Rs. In Lakhs	2	Big pillars: Construction of 4’ high re-inforced cement concreted (RCC) boundary pillars above ground level with larger base of 1.2 M at entry and exit points of alignment of each notified forests, on the outer edge on the both sides, at 1 km interval and also at each change in directoins of alignment in the forests, Total length of road is 3249.3 mtrs (120 No.s @ 10,000/- per each on the both sides)(60 Nos X 2 = 120 Nos)	12.000	2	Small pillars: Fixing of pre fabricated 4 ‘ high re-inforced cement concrete (RCC) pillars at an interval of 20 mtrs(206) Nos. @ 1100/- (249.3 Mtrs) (103Nos X 2 = 206 Nos)	2.266	5	Extraction of tree growth charges (59 Nos)	1.0233		User charges for conducting the survey in the proposed site.	0.03		Grand Total:-	15.3193
C. No	Particulars	Rs. In Lakhs																			
2	Big pillars: Construction of 4’ high re-inforced cement concreted (RCC) boundary pillars above ground level with larger base of 1.2 M at entry and exit points of alignment of each notified forests, on the outer edge on the both sides, at 1 km interval and also at each change in directoins of alignment in the forests, Total length of road is 3249.3 mtrs (120 No.s @ 10,000/- per each on the both sides)(60 Nos X 2 = 120 Nos)	12.000																			
2	Small pillars: Fixing of pre fabricated 4 ‘ high re-inforced cement concrete (RCC) pillars at an interval of 20 mtrs(206) Nos. @ 1100/- (249.3 Mtrs) (103Nos X 2 = 206 Nos)	2.266																			
5	Extraction of tree growth charges (59 Nos)	1.0233																			
	User charges for conducting the survey in the proposed site.	0.03																			
	Grand Total:-	15.3193																			

	<p>forest land under Section 4 or Section 29 of the Indian Forest Act, 1927, or under the relevant section of the State Forest Act, as the case may be, shall be submitted by the State Government.</p> <p>d) The cost of compensatory afforestation at the prevailing wage rates as per compensatory afforestation scheme and the cost of survey, demarcation and erection of permanent pillars if required on the CA land shall be deposited in advance with the Forest Department by the project authority. The CA will be maintained for 10 years. The scheme may include appropriate provision for anticipated cost increase for works scheduled for subsequent years.</p>	--do--	<p>The Non Forest Land has identified in Kerameri Range of Kumram Bheem Asifabad District, Demand notice awaited from DFO Asifabad, hence the condition will be complied by the District Forest Officer, Asifabad</p>
--	---	--------	---

IV	<p>Net Present Value:</p> <p>a) The State Government shall charge the Net Present Value (NPV) for 2.2745 ha forest area to be diverted under this proposal from the User Agency as per the orders of the Hon'ble Supreme Court of India dated 30/10/2002, 01/05/2003, 28/03/2005, 24/04/2005 and 09/05/2008 in IA No. 566 in WP (C) No. 202/1995. and as per the guidelines issued by the Ministry vide letters No. 5-1/1995-FC (Pt.I I) dated 18/09/2003, as well as letter No. 5-2/2006- FC dated 03/10/2006, 5-3/2007-FC dated 05/02/2009 and 5-3/201 I -FC dated 06-01 -2022 in this regard.</p> <p>b) Additional amount of the NPV of the diverted forest land, it any, becoming due after finalization of the same by the Hon'ble Supreme Court of India on receipt of the report from the Expert Committee, shall be charged by the State Government from the User Agency. The User Agency shall furnish an undertaking to this effect.</p>	<p>An amount of Rs.2178471/- has been deposited towards NPV Charges in favour of Telangana state CAMPA vide Challan No.S-77938201/2, Dt.25.05.2023, Union Bank of India FCS center, 21/1, III floor, Jellitta Towers, Mission Road, Bengaluru-560027 .</p> <p>Agreed, An undertaking in this regard is submitted herewith.</p>	<p>The User agency has complied with the condition and deposited the funds of Rs.2178471/- towards NPV charges in favour of Telangana state CAMPA vide Challan No.S-77938201/2, Dt.25.05.2023, Union Bank of India FCS center, 21/1, III floor, Jellitta Towers, Mission Road, Bengaluru-560027 .Copy of challan is enclosed herewith. The details are as follows.</p> <table><tr><th>S No</th><th>Particulars</th><th>Amount in Rs</th></tr><tr><td>1</td><td>NPV Charges</td><td>2178471/-</td></tr><tr><td colspan="2">TOTAL</td><td>2178471/-</td></tr></table> <p>Yes, the User Agency has agreed to comply this condition for which under taking is submitted by User Agency which is enclosed herewith.</p>	S No	Particulars	Amount in Rs	1	NPV Charges	2178471/-	TOTAL		2178471/-
S No	Particulars	Amount in Rs										
1	NPV Charges	2178471/-										
TOTAL		2178471/-										
V	<p>User agency shall restrict the felling of trees to minimum number in the forest land proposed to be diverted and the trees shall be felled under the strict supervision of the State Forest Department and the cost of telling of trees shall be deposited by the User Agency with the State Forest Department.</p>	<p>-----</p>	<p>Yes, the User Agency has agreed to comply this condition</p>									

VI	Working permission shall not be given until comprehensive wildlife mitigation plan is prepared and duly approved by the Chief Wildlife Warden. The wildlife mitigation plan duly approved by the Chief Wildlife Warden shall be implemented at the cost of the user agency.	An amount of Rs.1250000 /- has been deposited towards NPV Charges in favour of Telangana state CAMPA vide Challan No.S-77938201/2, Dt.25.05.2023, Union Bank of India FCS centre, 21/1, III floor, Jellitta Towers, Mission Road, Bengaluru-560027.	<div>The User agency has complied with the condition and deposited the funds of Rs.1250000 /- towards Wildlife Mitigation Plan in favour of Telangana state CAMPA vide Challan No.S-77938201/2, Dt.25.05.2023, Union Bank of India FCS centre, 21/1, III floor, Jellitta Towers, Mission Road, Bengaluru-560027.</div> <table><tr><th>S.No</th><th>Particulars</th><th>Amount in Rs in Lakhs</th></tr><tr><td>1</td><td>Habitat improvement measures</td><td>5.00</td></tr><tr><td>2</td><td>Monitoring of wildlife</td><td>4.50</td></tr><tr><td>3</td><td>Public & awareness Eco Development activities</td><td>2.00</td></tr><tr><td>4</td><td>Admin. Cost(10% of work component)</td><td>1.00</td></tr><tr><td colspan="2">TOTAL</td><td>12.50</td></tr></table>	S.No	Particulars	Amount in Rs in Lakhs	1	Habitat improvement measures	5.00	2	Monitoring of wildlife	4.50	3	Public & awareness Eco Development activities	2.00	4	Admin. Cost(10% of work component)	1.00	TOTAL		12.50
S.No	Particulars	Amount in Rs in Lakhs																			
1	Habitat improvement measures	5.00																			
2	Monitoring of wildlife	4.50																			
3	Public & awareness Eco Development activities	2.00																			
4	Admin. Cost(10% of work component)	1.00																			
TOTAL		12.50																			
VII	Construction of culverts / bridges, it any, over the natural streams/rivers/canals shall be done in such a manner that it does not hamper the natural course of water, does not give rise to water-logging, and also does not hamper movement of wild animals;	Agreed, An undertaking in this regard is submitted herewith.	Same will be monitored. The User Agency has also submitted the under taking which is enclosed herewith.																		
VIII	All the funds received from the user agency under the project shall be transferred/ deposited to designated CAMPA account only through e-portal (https://parivesh.nic.in/).	Agreed, An undertaking in this regard is submitted herewith.	<div>The User agency has complied with the condition and deposited the funds of Rs.2178471/- towards NPV charges in favour of Telangana state CAMPA vide Challan No.S-77938201/2, Dt.25.05.2023, Union Bank of India FCS center, 21/1, III floor, Jellitta Towers, Mission Road, Bengaluru-560027 .Copy of challan is enclosed herewith. The details are as follows.</div> <table><tr><th>S No</th><th>Particulars</th><th>Amount in Rs</th></tr><tr><td>1</td><td>NPV Charges</td><td>21,78,471/-</td></tr><tr><td colspan="2">TOTAL</td><td>21,78,471/-</td></tr></table>	S No	Particulars	Amount in Rs	1	NPV Charges	21,78,471/-	TOTAL		21,78,471/-									
S No	Particulars	Amount in Rs																			
1	NPV Charges	21,78,471/-																			
TOTAL		21,78,471/-																			
IX	The complete compliance of the FRA, 2006 shall be ensured by way of prescribed certificate from the concerned District Collector.	RoFR certificate issued by the District Collector Mancherial is submitted herewith.	Yes, complete compliance of FRA, 2006 has submitted by User agency which is enclosed herewith.																		

X	User agency shall raise strip plantation on both sides and central merge of the road as per the IRC norms.	Agreed, An undertaking in this regard is submitted herewith	Same will be monitored. The User Agency has also submitted the under taking which is enclosed herewith.
XI	Speed regulating signage /speed breakers shall be erected along the road at regular intervals in the Forest Area	Agreed, An undertaking in this regard is submitted herewith	Same will be monitored. The User Agency has also submitted the under taking which is enclosed herewith.
XII	The user agency shall provide suitable number of under / over passes in Protected Area/ Forest Area for uninterrupted movement of the wild animals as per recommendations of CWLW or local DFO.	Agreed, An undertaking in this regard is submitted herewith	Same will be monitored. The User Agency has also submitted the under taking which is enclosed herewith.
XIII	User Agency shall obtain Environmental Clearance as per the provisions of the Environmental (Protection) Act, 1986, if applicable.	Agreed, An undertaking in this regard is submitted herewith	Yes, the User Agency has agreed to comply this condition for which under taking is submitted by User Agency which is enclosed herewith.
XIV	The layout plan/ alignment of the proposal shall not be changed without prior approval of Central Government.	Agreed, An undertaking in this regard is submitted herewith	Yes, the User Agency has agreed to comply this condition for which under taking is submitted by User Agency which is enclosed herewith.
XV	No labour camp shall be established on the forest land.	Agreed, An undertaking in this regard is submitted herewith	Yes, the User Agency has agreed to comply this condition for which under taking is submitted by User Agency which is enclosed herewith.
XVI	Sufficient firewood, preferably alternate fuel, shall be provided by the User Agency to the labours after purchasing the same from the State Forest Department or the Forest Development Corporation or any other legal source of alternate fuel.	Agreed, An undertaking in this regard is submitted herewith	Yes, the User Agency has agreed to comply this condition for which under taking is submitted by User Agency which is enclosed herewith.
XVII	No additional or new path shall be constructed inside the forest area for transportation of construction materials for execution of the project work.	Agreed, An undertaking in this regard is submitted herewith	Yes, the User Agency has agreed to comply this condition for which under taking is submitted by User Agency which is enclosed herewith.
XVII I	The forest land shall not be used for any purpose other than that specified in the project proposal.	Agreed, An undertaking in this regard is submitted herewith	Yes, the User Agency has agreed to comply this condition for which under taking is submitted by User Agency which is enclosed herewith.

XIX	The forest land proposed to be diverted shall under no circumstances be transferred to any other agencies, department or person without prior approval of Govt. of India.	Agreed, An undertaking in this regard is submitted herewith	Yes, the User Agency has agreed to comply this condition for which under taking is submitted by User Agency which is enclosed herewith.
XX	DFO/FDO concerned shall ensure that there is no violation of FCA, 1980 by the user agency. Breaking up of forest land shall not be allowed before the final approval is accented by the central government working permission accorded by the competent authority in the state government as per the prevailing Rules/Guidelines.	Agreed, An undertaking in this regard is submitted herewith	Yes, the User Agency has agreed to comply this condition for which under taking is submitted by User Agency which is enclosed herewith.
XXI	Violation of any of these conditions will amount to violation of Forest (Conservation) Act, 1980 and action would be taken as per the MoEF&CC Guidelines.	Agreed, An undertaking in this regard is submitted herewith	Yes, the User Agency has agreed to comply this condition for which under taking is submitted by User Agency which is enclosed herewith.
XXII	Any other condition that the Ministry of Environment, Forests & Climate Change may stipulate from time to time in the interest of conservation, protection and development of forests & wildlife.	Agreed, An undertaking in this regard is submitted herewith	Yes, the User Agency has agreed to comply this condition for which under taking is submitted by User Agency which is enclosed herewith.
XXII I	The compliance report shall be uploaded on e-portal (https://parivesh.nic.in/).	Pertains to the Forest Department.	It will be complied by the state Forest Department

//T.C.B.O//

Superintendent

Sd/-District Forest Officer,
Mancherial

**CALCULATION SHEET OF NPV AND OTHER PAYMENTS DETAILS DEPOSITED BY UA FOR DIVERSION OF 2.2745 HA OF FOREST LAND FOR THE WORK
R/F MRL01 NENNEL TO KUSHNEPALLY VIA KONAMPET IN NENNEL MANDAL CHENNUR RF OF KUSHNEPALLY RANGE IN BELLAMPALLY FOREST
DIVISIONS OF MANCHERIAL DISTRICT IN FAVOUR OF DISTRICT PANCHAYAT RAJ ENGINEER (PIU), MANCHERIAL.**

Sl. No	Particulars	Phy	Fin.	
1	Cost of Boundary pillars big size @ Rs.10000/-	120 Nos	12,00,000	Amount deposited by the User Agency into PD account of concerned Forest Divisional Officer, Bellampally
2	Cost of Boundary pillars big size @ Rs.1100/-	206 Nos	226600	
3	Extraction and Transportation tree growth	59 Nos	102330	
4	User charges for conducting the survey in the proposed site		3000	
	Total of PD Account		15,31,930	
5	NPV Charges (Open Forest Eco value class III)	2.2745 Ha	2178471	Amounts deposited in to Adhoc CAMPA Account
6	CA Scheme	The NFL is identified in Asifabad District and the Demand will be raised by the District Forest Officer, Asifabad.		
7	Wildlife mitigation plan		1250000	
	Total of Adhoc CAMPA Account		34,28,471	
	Grand Total		49,60,471	

Sd/-District Forest Officer,
Mancherial.

//T.C.B.O.//

Superintendent
21/5/23



Government of Telangana
Panchayat Raj Engineering Department

OFFICE OF THE DISTRICT PANCHAYAT RAJ ENGINEER, PIU MANCHERIAL

From
Sri J.Prakash B.E.,
District Panchayat Raj Engineer,
(PIU) Mancherial.

To
The District Forest Officer
Mancherial.

Lr.No.T5/PMGSY III-Batch I/PK No.TS11NNIIIA07/Nernei 24/04/2023 Dated 24.04.2023

Sub: - DPRE-PIU-Mancherial - PMGSY III-Batch I - PCA-Submission of Compliance report for Diversion of 2.2745 Ha of Forest land for the Nalla Riff 100.51 Mennel to Kushnapally via Konampet in Manjeri Manjeri Chekur 25 of Kushnapally Range in Bellampally Forest Division, 17 (Landmark) district - Regarding.

Ref: - 1. F.No.4-TS8191L2021-HYD/799, Dated:14.11.2022 of Inspector General of Forests(Central), Integrated Regional office, Ministry of Environment, Forests & Climate Change, Hyderabad..
2.RC NO:890/2021/D5, Dated:06.04.2023 of District Forest Officer, Mancherial District.

<><><

It is to inform that, vide reference 1st the Inspector General of Forests(Central), Integrated Regional office, Ministry of Environment, Forests & Climate Change, Hyderabad has been issued the condition No (XXIII) to submit the compliance Report and the District Forest Officer has been issued the Demand Notice to deposition of fund to respective accounts indicated in the demand notice vide 2nd cited above.

In this regard, I am here with submitting the (7) sets of compliance report, along with all the documents i.e. the undertaking certificate receipts for deposition funds with paper clippings of notification for working permission for diversion of forest land for 2.2745 Ha.

Therefore, I request the authority to process the final approval for the Stage-2 clearance.

Encl: -
1 Compliance Reports
2 Copies of Challans
3 RoFR
4 Paper clippings

Yours Faithfully,


District Panchayat Raj Engineer
PIU Mancherial

Copy to the Prl.Chief Conservator of Forest, Aranya Bhavan, Secitabad, Hyderabad for favour and kind information.

Copy to the Engineer - in - Chief, PR, Hyderabad for favour and kind information.



**Government of Telangana
Panchayat Raj engineering Department
OFFICE OF THE DISTRICT PANCHAYAT RAJ ENGINEER, MANCHERIAL**

From
Er. J. Prakash, B.E.,
DISTRICT PANCHAYAT RAJ ENGINEER,
PIU, MANCHERIAL.

To
The DISTRICT FOREST OFFICER,
KUMRAMBHEEM ASIFABAD.

Lr.No.T5/PMGSY&CRR/FCA/2018-19/3, Dt.02-08-2023.

Sub: DPRE, PIU, Mancherial – TSFD-F(C) Act, 1980 – PMGSY Roads (PR Dept.,) – Submission of Challan and Union Bank Receipt for the Demand note of the District Forest Officer, Kumarambheem Asifabad for "Diversion of 2.2745 Ha (Revised from 3.2493) of Forest land for Laying of BT Road from MRL01-Nennel to Kushnepally via Konampet of Chennur RF of Bellampalli Division of Mancherial District – For working permission – Requesting – Regarding.

Ref: 1. Rc.No.2008/2020/S 4, Dt.15.07.2023 of the District Forest Officer, Kumrambheem Asifabad.
2. This office Lr.No.T5/PMGSY&CSR/FCS/2018-19, Dt.20.07.2023.
3. Lr.No.AE/DEE-III/PMGSY/Forest clearance/NPV paid/2023, Dt.02.08.2023 of the Engineer-in-Chief, PR, PMGSY, TS, Hyderabad.

-o0o-

Through the reference 1st cited above, The District Forest Officer Kumrambheem Asifabad has issued Demand Notice and requested to pay an amount of Rs.35,13,180/- for Diversion of 2.2745 Ha (Revised from 3.2493) of Forest land for Laying of BT Road from MRL01-Nennel to Kushnepally via Konampet of Chennur RF of Bellampalli Division of Mancherial District.

Through the reference 2nd cited above, I requested to the Chief Engineer (PMGSY), TS, PR, Hyderabad for release an amount of Rs.35,13,180.00 in the form of LOC for the above said work.

Through the reference 3rd cited above, the Engineer-in-chief, PR, PMGSY, Hyderabad informed that the required amount of NPV & other charges as per the demand raised by the DFO Kumrambheem Asifabad for the following work has been paid through the Challan No.61120206606 of Union Bank and the Compliance for Stage-II (final) approval also submitted to the DFO Mancherial.

Sl. No.	Name of the Road/ Bridge	Road Length required for Forest Clearance	NPV Value already released	Cost of raising Compensatory Afforestation of land in Rs.
1	TS11NNIIIA07 – "MRL01- Nennel to Kushnapally" in Nennel mandal of Mancherial District	3.25 Kms	49,60,401/-	35,13,180/-

In this regard, the Payment has been made to CAMPA account. I am here with submitting the challans and receipts for the same in (7) sets as desired by you. So kindly arrange to accord Stage-II (final) approval along with working permission, so as to start the work.

Yours faithfully,

Encl: Copies of the above references.

(Signature)
District Panchayat Raj Engineer,
PIU, Mancherial.

1. Copy submitted to the Engineer-in-Chief, PR, PMGSY, TS, Hyderabad for favour of kind information.
2. Copy submitted to the District Collector Mancherial for favour of kind Information.
3. Copy submitted to the Regional officer, PR Region, Adilabad for favour of kind information.
4. Copy submitted to the DFO, Mancherial for favour of kind information.
5. Copy to the Dy. Executive Engineer, PR, Sub-Division Bellampally for information and follow with the forest department.

**GOVERNMENT OF TELANGANA
FOREST DEPARTMENT**

From:
Sri Neeraj Kumar Tibrewal, I.F.S.,
District Forest Officer,
Kumuram Bheem-Asifabad

To
The Executive Engineer,
The District Panchayat Raj Engineer (PIU),
Mancherial

Re.No. 2008/2020/S 4. Dated: 15.07.2023.

Sir,

Sub:- TSFD-F(C) Act, 1980- PMGSY Roads (PR Dept.,) - Diversion of 2.2745 Ha (Revised from 3.2493) of Forest land for Laying of BT Road from MRL01- Nennel to Kushnepally via Konampet of Chennur RF of Bellampalli Division of Mancherial District in favour of District Panchayat Raj Engineer (PIU), Mancherial -In-principle (Stage-I) approval- Accorded-Communication of orders for compliance- Demand Notice issued-Regarding.

Ref:- 1. Pri.CCF, TS Hyderabad Re.No.0252/2021/FCA2, Dt: 31.12.2021.
2. AIGF (C), GoI, MoEF & CC, IRO, Hyd, F.No.4-TSB191/2021/ HYD/799, Dt: 14.11.2022 (Stage-I approvals)
3. Pri.CCF, TS Hyderabad Re.No.0252/2021/FCA2, Dt: 17.11.2022. (Stage-I approvals communicated)
4. District Panchayat Raj Engineer (PIU), Mancherial Lr.No.TS/PMGSY-III/FCA/2018-19, Dt: 11.04.2023 & 31.05.2023.

It is submitted that, the District Panchayat Raj Engineer (PIU), Mancherial vide reference 4th cited has requested to issue the demand note for process the further necessary action regarding Diversion of 2.2745 Ha (Revised from 3.2493) of Forest land for Laying of BT Road from MRL01- Nennel to Kushnepally via Konampet of Chennur RF of Bellampalli Division of Mancherial District in favour of District Panchayat Raj Engineer (PIU), Mancherial -In-principle (Stage-I) approval- Accorded vide reference 3rd cited above.

Further it is submitted that, the Principal Chief Conservator of Forests (HoFF), Telangana Hyderabad vide reference 1st cited has stated that, regarding non-forest land identified in Sy. No.BDPP of Indhani village of Kerameri Mandal of Kerameri Range of Asifabad Division is adjacent to compartment Nos 67 & 28 of Manikgarh RF of Kerameri Range. The land free from encroachments. It is classified as non-forest in village record. The land is in a compact block and in close proximity of RF Area of Manikgarh Reserve Forest. The land now proposed has not been proposed or recommended to any other assignment of alternate land for any department. The land is having 0.3 to 0.5 density with good vegetation and is a hillock with rocky terrain, hence raising of CA is not proposed in this land and same is proposed over Degraded Forest land as per the guidelines.

The District Forest Officer, Kumuram Bheem-Asifabad under whose jurisdictions the CA land falls has prepared Compensatory Afforestation scheme for raising with 10-year maintenance (i) with a financial outlay of Rs.293.598 lakhs, proposing to protect non-forest CA land by erecting Chain link fencing, boundary pillars and SMC works i.e., SCTs., and taking up cultural operations and fire management works identified to an extent of 39.84 ha in Sy. No.BDPP of Indhani village of Kerameri Mandal of Kerameri Range falling in Asifabad Division and (ii) 40.00 ha in degraded Forest land in Compt No.134 Rasply Beat of Rasply Section of Kaghaznagar Range falling in Kaghaznagar Division with a financial outlay of Rs.322.708 lakhs, for raising plantation with 1111 plants/ha with 10 years maintenance as per the guidelines. It is proposed to utilize equivalent non-forest CA land for this project from total CA land found suitable and CA scheme prepared. As now, there is balance of 21.8284 ha of CA land. The proportionate CA scheme amount for diversion of 2.2745 ha of forest

land comes to Rs.16.7618 lakhs. Out of 21.8284 ha of non-forest CA land identified for PMGSY roads, 19.5539 ha still remains after utilizing equivalent non-forest CA land for this project. The details of CA land and CA scheme so far utilized for these proposals under PMGSY Road is as follows.

S No	Name of the proposals	Area proposed to be diverted (Ha)	Equivalent non-forest land utilized for present proposals (Ha)	Balance Non-Forest land available (in Ha)	Proportionate CA amount for non-forest CA land (Rs in lakhs)	Proportionate CA amount for Degraded Forest land (Rs in lakhs)	PCCF's Ref. No & date in which proposals submitted.
1	MRL01-Nennel to Kushnepally via Konampet	2.2745 (Revised)	2.2745 (Revised)	19.5539	16.7818	18.3500	252/2021/FCA2, Dt: 15.06.2021

C.No	Particulars	Amount	Account into which Amount to be deposited
3	Compensatory Afforestation		
a	Compensatory afforestation shall be taken up by the Forest Department over 2.2745 ha of non-forest area out of 39.84 ha of non-forest area identified in Sy No BDPP of Indhani Village of Karameri Mandal of Karameri Range of Asifabad, at the cost of the User Agency. A mixture of local indigenous forestry species shall be planted and monoculture of any species may be avoided.	Rs. 16,78,180=00 (Proportionate CA amount for Non-Forest Land as per the PCCF Rc.No. 0252/2021/FCA2, Dt: 31.12.2021)	Deposition of amount in to the Adhoc CAMPA account of Telangana by generating the challan online in the ministry's portal through E-payment mode.
b	In addition to the plantation in identified non. forest land, compensatory afforestation (i.e., balance numbers of plants) shall be carried out over apportioned extent of area within the 40 ha of degraded forest area identified in Compt. No 134 of Raspally Beat of Raspally Section of Kaghaznagar Range falling in Kaghaznagar Division, at the cost of the User Agency.	Rs.18,35,000=00 (Proportionate CA amount for Degraded Forest Land as per the PCCF Rc.No. 0252/2021/FCA2, Dt: 31.12.2021)	
c	The non-forest land identified over an extent of 39.84 ha of non-forest land identified in Sy. No.BDPP of Indhani village of Karameri Mandal of Karameri Range of Asifabad for raising compensatory afforestation under different road projects shall be transferred and mutated in favour of State Forest Department and shall notified as RF/PE. A copy of the original notification declaring the non-forest land under section 4 or Section 29 of the Indian Forest Act, 1927, or under relevant section of the State Forest Act, as the case may be, shall be submitted by the State Government.	Compliance on the non-forest CA land is transferred and mutated in favour of State Forest Department by User Agency.	
d	The cost of compensatory afforestation at the prevailing wage rates as per compensatory afforestation scheme and the cost of survey, demarcation and erection of permanent pillars if required on the CA land shall be deposited in advance with the Forest Department by the project authority. The CA will be maintained for 10 years. The scheme may include appropriate provision for anticipated cost increase for works scheduled for subsequent years		
Total of Adhoc CAMPA		Rs. 35,13,180=00	

Further, the User Agency will be requested to deposit the cost of CA etc. through online mode into the Telangana State Compensatory Afforestation Fund Management and Planning Authority (CAMPFA) bank account, by uploading the demand notice against the project for approval by the Nodal Officer (FCA) and generate challan after approval of demand notice. The payment has to be made against the number mentioned in the Challan number. A step-by step process for deposition of funds is available at parivesh.nic.in.

Further, the User Agency will be requested to intimate the details of payments made and submit seven sets of compliance report on all the conditions stipulated in Stage-I approval along with all the necessary documents, certificates, undertaking etc., for onwards submission to the competent authority for issue Stage-II approval.

Further, the User Agency will be requested comply with the following in accordance with the MoEF & CC, Govt instructions issued vide F.No.7-23-2012-FC, Dt.24.07.2013 communicated vide PCCF., Hyderabad R.No.45921/2001/F4, Dt: 23.08.2013.

1. Publish the entire forest clearances granted in verbatim along with the condition and safe-guards imposed by the Central Government in two widely circulated daily newspaper i.e., one in vernacular language and the other in English granted to the project proponent for the use of forest land for the non-forest purpose.
2. The copies of the clearance should also be submitted to the heads of local bodies, Panchayats and Municipal bodies by the project proponents in addition to the relevant offices of the Government who in turn has to display the same for 30 days.

In view of the above, it is requested to kindly accord permission to raise the above demand notice to the User Agency.

This is submitted for favour of kind information and necessary action.

Yours faithfully,


District Forest Officer
8-12 KB- Asifabad
15/11/13

Copy submitted to the Principal Chief Conservator of Forests & Nodal Officer for FCA, Aranya Bhavan, Hyderabad for favor of kind information.

Copy submitted to the Chief Conservator of Forests, Field Director Project Tiger, Kawal Tiger Reserve, Mancherial.


District Forest Officer
8-12 KB- Asifabad
15/11/13



**Government of Telangana
Panchayat Raj engineering Department
OFFICE OF THE DISTRICT PANCHAYAT RAJ ENGINEER, MANCHERIAL**

From
Er. J. Prakash, B.
DISTRICT PANCHAYAT RAJ ENGINEER,
PIU, MANCHERIAL

To
THE CHIEF ENGINEER (PMGSY),
TS, PR, HYDERABAD.

Lr.No.TS/PMGSY&CSR/FCS/2018-19. Dt.20.07.2023.

Sub: DPRE, PIU, Mancherial - TSFD-F(C) Act, 1980 - PMGSY Roads (PR Dept.) - Diversion of Forest Land for following works In-principle (Stage-I) approval accorded - Demand Notice issued for (3) Road works - Requested for release the amount in the form of LOC as follows - Regarding.

Ref: 1. Rc.No.2008/2020/S 4, Dt.15.07.2023 of the District Forest Officer, KB Asifabad.
2. Rc.No.1912/2023/N7, Dt.15.07.2023 of the District Forest Officer, Nirmal.
3. Rc.No.2008/2020/S 4, Dt.15.07.2023 of the District Forest Officer, KB Asifabad.

-o-o-

Through the reference 1st to 3rd cited above, the District Forest Officers were raised the Demand Note for the (3) three Road works details are as follows:

1. BT Road projects form MR13-Chamanpally to Kushnepally of Chennur RF's of Chennur Division in Mancherial District (Diversion of Forest land:1.5259 Ha)

a. CA Land amount for Non-Forest Land	Rs.	11,24,500.00
b. CA Land amount for Degraded Forest Land	Rs.	12,31,050.00
Sub-Total:	Rs.	23,55,550.00

2. Improvement of existing road to BT Standard from 6/600 to 8/800 km on RF Laxmipur of Vemampally Mandal (Including construction of two bridges) Chennur RF of Chennur and Bellampally Forest Divisions of Mancherial District (Diversion of Forest land:0.7432 Ha)

a. CA Land amount for Non-Forest Land	Rs.	1,18,23,100.00
Sub-Total:	Rs.	1,18,23,100.00

3. BT Road from MRL01-Nennel to Kushnepally via Konampet of Chennur RF of Bellampally Division of Mancherial District (Diversion of Forest land:2.2745 Ha)

a. CA Land amount for Non-Forest Land	Rs.	16,78,180.00
b. CA Land amount for Degraded Forest Land	Rs.	18,35,000.00
Sub-Total:	Rs.	35,13,180.00

To be, Disposition of amount in to the Adhoc CAMPA account of TS

Sub-Total (1)	Rs.	23,55,550.00
Sub-Total (2)	Rs.	1,18,23,100.00
Sub-Total (3)	Rs.	35,13,180.00
Grand Total:	Rs.	1,76,91,830.00

In view of the above, I request the Chief Engineer, PMGSY, TS, Hyderabad kindly to release an amount of Rs.1,76,91,830.00 to enable the District Panchayat Raj Engineer, PIU, Mancherial to make payment to account of Adhoc CAMPA account.

Yours faithfully,

Encl: Copies of the above references.

[Signature]
District Panchayat Raj Engineer,
PIU, Mancherial.

Copy submitted to the District Collector Mancherial for favour of kind information.
Copy submitted to the Regional officer, PR Region, Adilabad for favour of kind information.
Copy submitted to the District Forest Officers of KB Asifabad, Nirmal & Mancherial District for Information.
Copy to the Dy. Executive Engineers of Bellampally & Chennur Sub-Divisions, PR of Mancherial District.
Copy to the Forest Divisional Officer, Bellampally & Chennur for Information.

Government of Telangana
Panchayati Raj Engineering Department
Office of the Chief Engineer, PR, PMGSY, Hyderabad

From:
Sri.A.G.Sanjeeva Rao, M.Tech.,
Engineer-In-Chief/CE, PR, PMGSY,
SRTGN Bhavan, Errummanzili Colony,
Hyderabad-500082, Telangana.

To:
The PCCF (HoFF),
Forest Department,
Aranya Bhavan, Sarifabad,
Hyderabad-500 004.

Lr.No. AE/DEE-III/PMGSY/Forest clearance/NPV paid/2023, Dated: 23/08/2023.

Sir,

Sub:- PRED- PMGSY- Works held up due to Forest clearance -NPV & other charges paid - Working permission - Requested- Reg.

Ref:- Bank receipts of CA land development charges for 3 works Dt: 31/07/2023.

&&&&

I am to inform that the required amount of NPV & other charges as per the demand raised by the DFO Mancherial for the following 3 works has been paid through Union Bank and the Compliance for Stage-II also submitted to the DFO Mancherial.


S. No	District Name	Name of the Road/ Bridge	Length of the road required Forest Clearance	NPV amount Paid in Ra.	Cost of raising Compensatory Afforestation of land paid in Rs.
1	Mancherial	TS01XII093 - "L028- Laxmipur to Baddampally" of Vemanpally mandal (Including 2 bridges).	6.80 Kms	212,49,703/-	118,23,100/-
2	Mancherial	TS11VPIIIA19- "MRL13- Chamanpally to Kushanpally" of Vemanpally mandal.	1.50 Kms	39,05,013/-	23,55,550/-
3	Mancherial	TS11NNIIIA07 - "MRL01- Nennel to Kushnapally" in Nennel Mandal.	3.25 kms	49,60,401/-	35,13,180/-

Hence, it is requested to accord the working permission to the above 3 projects at the earliest.


Yours faithfully,
Sd/-

A.G Sanjeeva Rao
Engineer-In-Chief, PR
PMGSY, TS, Hyderabad.

//Authenticated//


Executive Engineer-PMGSY

AGENCY COPY

यूनियन बैंक  Union Bank of India

NEFT / RTGS CHALLAN for CAMPA Funds

Date : 28-07-2023

Agency Name.	PANCHAYAT RAJ ENGINEERING DEPARTMENT
Application No.	61120206606
MoEF/SG File No.	4-TSB191/2021-HYD
Location.	Telangana
Address.	O/o Superintending Engineer, PR Circle, Adilabad District Adilabad
Amount(In Rs)	3513180/-


Amount in Words :Thirty-Five Lakh Thirteen Thousand One Hundred and Eighty Rupees Only

NEFT/RTGS to be made as per following details;

Beneficiary Name:	Telangana CAMPA
IFSC Code:	UBIN0996335
Pay to Account No.	1557061120206606 Valid only for this challan amount.
Bank Name & Address:	Union Bank Of India FCS Centre, 21/1, III Floor, Jellita Towers, Mission Road, Bengaluru-560027

• This Challan is strictly to be used for making payment to CAMPA by NEFT/RTGS only

BANK COPY

यूनियन बैंक  Union Bank of India

NEFT / RTGS CHALLAN for CAMPA Funds

Date : 28-07-2023

Agency Name.	PANCHAYAT RAJ ENGINEERING DEPARTMENT
Application No.	61120206606
MoEF/SG File No.	4-TSB191/2021-HYD
Location.	Telangana
Address:	O/o Superintending Engineer, PR Circle, Adilabad District Adilabad
Amount(In Rs)	3513180/-

Amount in Words :Thirty-Five Lakh Thirteen Thousand One Hundred and Eighty Rupees Only

NEFT/RTGS to be made as per following details;

Beneficiary Name:	Telangana CAMPA
IFSC Code:	UBIN0996335
Pay to Account No.	1557061120206606 Valid only for this challan amount.
Bank Name & Address:	Union Bank Of India FCS Centre, 21/1, III Floor, Jellita Towers, Mission Road, Bengaluru-560027

• This Challan is strictly to be used for making payment to CAMPA by NEFT/RTGS only

Note:After making the required payment through challan, if the payment status has not been updated even after 7 working days, then kindly mail a copy of your challan with transaction date and reference id to Email: fcsblr@unionbankofindia.bank , epurse@unionbankofindia.bank, ubin0903710@unionbankofindia.bank

4249

26/10/2023

GOVERNMENT OF TELANGANA
FOREST DEPARTMENT

From:
Sri Neeraj Kumar Tibrewal, I.F.S.,
District Forest Officer,
Kumrambheem - Asifabad.

To
The Chief Conservator of Forests,
Field Director, Bellampally,
Kawal Tiger Reserve Circle,
Mancherla, HQ: Bellampally



Re.No.2008/2020/S4, Dated: 19.10.2023.

Sir,

Sub:- TSFD- F(C) Act, 1980 - PMGISY Roads (PR Department) - Diversion of 2.2745 Ha (revised from 3.230 Ha) of forest land for laying of BT road from MRL 01 - Nennel to Kushnepally via Konampet of Chennur RF of Bellampally Division, Mancherla District in favour of District Panchayat Raj Engineer, PIU, Mancherla - In Principle (Stage -I) approval Accorded - Condition wise Compliance report on Non-Forest CA Land for 98.45 Acres (39.84 Ha) in Sy.No.BDPP of Indapur Village of Kerameri Mandal of Asifabad Division of Kumuram Bheem-Asifabad - Report Submitted - Reg.

- Ref:-
1. Tahsildar, Kerameri Mandal Rc.No.B/19/2021, Dt: 11.02.2021.
 2. District Collector, KB-Asifabad Rc.No.E2/96/2021, Dt: 12.02.2021 (addressed to the Chief Secretary & Chief Commissioner of Land Administration, Government of Telangana, Hyderabad).
 3. Mail from PCCF (HoFF), TS Hyderabad, Dt:19.02.2021.
 4. PCCF Rc.No.7365/2020-FCA 2, Dated: 19.03.2021.
 5. F.D.O., Asifabad Rc.No. 1866-B/2020/S 10, Dt: 26.03.2021.
 6. DFO, KB Asifabad Rc.No.2008/2020/S4, Dt.30.03.2021.
 7. DFO, KB Asifabad Rc.No.2008/2020/S4, Dt.06.07.2023.
 8. PCCF Rc.No.0252/2021-FCA-2 (ii), Dt. 18.08.2023.

In compliance to the instructions issued in the reference 8th cited above, I am submitting herewith the compliance report on condition Nos. 3(a) to 3(d) of Stage -I Approval for the subject proposal as the Non forest land identified in Sy.No.BDPP of Indapur Village of Kerameri Mandal of Asifabad Division of Kumuram Bheem - Asifabad District in lieu of diversion of 2.2745 Ha (revised from 3.230 Ha) of forest land for BT road projects MRL 01 - Nennel to Kushnepally via Konampet of Chennur RF of Bellampally Division of Mancherla District in favour of District Panchayat Raj Engineer, PIU, Mancherla is as follows.

Sl. No	Condition stipulated	Reply to Conditions
3(a)	Compensatory afforestation shall be taken up by the Forest Department over 2.2745 Ha of non-forest area out of 39.84 Ha of non-forest area identified in Sy.No BDPP of Indhani Village of Kerameri Mandal of Kerameri Range of Asifabad, at the cost of the User Agency. A mixture of local indigenous forestry species shall be planted and monoculture of any species may be avoided.	The User Agency i.e., District Panchayat Raj Engineer, PIU Mancherla District has deposited an amount of Rs.35,13,180 - towards Compensatory Afforestation in to Adhoc Telangana State CAMPA Account by generating Challan online in the Ministry's portal through E Payment mode on 31.07.2023. The Compensatory Afforestation will be taken up as per the Approved CA Scheme year wise.
3(b)	In addition to the plantation in identified non forest land, compensatory afforestation (i.e., balance numbers of plants) shall be carried out over apportioned extent of area within the 40 ha of degraded forest area identified in Compt. No.134 of Rasipally Beat of Rasipally Section of Kaghaznagar Range falling in Kaghaznagar Division, at the cost of the User Agency.	Instructions are noted. Agreed to comply this condition.
3(c)	The non-forest land identified over an extent of 39.84 ha of non-forest area identified in Sy.No. BDPP of Indhani Village of Kerameri Mandal of Kerameri Range of Asifabad for raising compensatory afforestation under different road projects shall be transferred and mutated in favour of the State Forest Department and shall notified as RF/ PF. A copy of the original	It is submitted that, based on the instructions issued during the Review meeting held on 06.07.2023 in O/o PCCF TS Hyderabad Panchayat Raj officials, a report has been submitted to the District Collector, KB Asifabad vide this office reference 7 th cited stating that, a review meeting was held on

<p>notification declaring the non-forest land under Section 4 or Section 29 of the Indian Forest Act, 1927, or under the relevant section of the State Forest Act. As the case may be, shall be submitted by the State Government.</p>	<p>06.07.2023 in the O/o PCCF (HoFF), Telangana Hyderabad with Forest and Panchayath Raj Officials regarding CA land. It was discussed that due to technical issues in the revenue records the land proposed for CA does not have Sy.No, due to technical issue the same was not updated in Dharani portal and requested to take early action in updating the Survey No. in Dharani Portal.</p> <p>To speed up the diversion proposal oral instructions were issued by the PCCF (HoFF). Nodal officer Forest Conservation Act 1980 and Principal Secretary, PR and RD to take over the charge of land from Revenue Department without survey no. and the same will be updated in Dharani Portal by the Revenue Department at the earliest.</p> <p>The Non-Forest CA land to an extent of 39.84 Ha identified in Sy.No. BDPP of Indapur Village of Kerameri Mandal has been taken over by the FRO Kerameri on 07.07.2023 from Revenue Department.</p> <p>The FRO Kerameri vide FDO Asifabad Rc.No.1866B/2020/S10, Dt:-21.09.2023 was instructed / deployed to Obtain the Mutation Certificate, Online Pahani and other related documents form Revenue Department and submit the same to this office.</p> <p>Soon after the receipt of the same the Notification Proposals under Section 4 or Telangana State Forest Act 1967 (Read with Indian Forest Act, 1927) will be prepared and submitted.</p>
<p>3(d) The cost of compensatory afforestation at the prevailing wage rates as per compensatory afforestation scheme and the cost of survey, demarcation and erection of permanent pillars if required on the CA land shall be deposited in advance with the Forest Department by the project authority. The CA will be maintained for 10 years. The scheme may include appropriate provision for anticipated cost increase for works scheduled for subsequent years.</p>	<p>Instructions are noted. Agreed to comply this condition.</p>

This is submitted for favour.of kind information.

Yours faithfully,

Sd/-
District Forest Officer,
K.B.Asifabad

Encl: (6 sets of payment details)

// T.C.B.O//

Superintendent
19/10/23

COMPLIANCE REPORT

Diversion of 2.2745 ha (revised from 3.2493 ha) of Forest Land for laying of BT Road from MRL01-Nennel to Kushnapally via Konampet of Chennur RF in Kushnapally Range of Bellampally Division, Mancherla District

STAGE-I CC REPORT

Sl. No.	CONDITIONS OF GoI.	Compliance by the User Agency
(I)	Legal status of the forest land shall remain unchanged	Yes, An undertaking is submitted here with.
(II)	Demarcation of the proposed forest area to be diverted shall be carried out by erecting 4 feet high cement concrete pillars duly numbered at an interval of 20 meters by the User Agency prior to execution of work in consultation with the DFO/DCF concerned.	Erection of 4' height Cement Concrete pillars will be carried out by the Forest Department for which an amount of ₹ 1531930/- has been paid in favour of FDO Bellampally vide UTR No.UBINH23149253864, Dt.29.05.2023.
(III)	Compensatory Afforestation a) Compensatory afforestation shall be taken up by the Forest Department over 2.2745 ha of non-forest area out of 39.84 ha of non-forest area identified in Sy No BDPP of Indhani Village of Karameri Mandal of Karameri Range of Asifabad, at the cost of the User Agency. A mixture of local indigenous forestry species shall be planted and monoculture of any species may be avoided. b) In addition to the plantation in identified non forest land, compensatory afforestation (i.e., balance numbers of plants) shall be carried out over apportioned extent of area within the 40 ha of degraded forest area identified in Compt. No 134 of Raspally Beat of Raspally Section of Kaghaznagar Range falling in Kaghaznagar Division, at the cost of the User Agency; c) The non-forest land identified over an extent of 39.84 ha of non-forest area identified in Sy No BDPP of Indhani Village of Karameri Mandal of Karameri Range of Asifabad for raising compensatory afforestation under different road projects shall be transferred and mutated in favour of the State Forest Department and shall notified as RF/ PF. A copy of the original notification declaring the non-forest land under Section 4 or Section 29 of the Indian Forest Act, 1927, or under the relevant section of the State Forest Act, as the case may be, shall be submitted by the State Government. d) The cost of compensatory afforestation at the	Condition pertains to the State Forest Department. Demand Notice awaited from DFO Asifabad as the CA Land falls in the KB Asifabad District. -do- -do- -do-

Sl. No.	CONDITIONS OF GoI.	Compliance by the User Agency
	prevailing wage rates as per compensatory afforestation scheme and the cost of survey, demarcation and erection of permanent pillars if required on the CA land shall be deposited in advance with the Forest Department by the project authority, The CA will be maintained for 10 years. The scheme may include appropriate provision for anticipated cost increase for works scheduled for subsequent years.	
(IV)	<p>Net Present Value:</p> <p>a) The State Government shall charge the Net Present Value (NPV) for 2.2745 ha forest area to be diverted under this proposal from the User Agency as per the orders of the Hon'ble Supreme Court of India dated 30/10/2002, 01/08/2003, 28/03/2008, 24/04/2008 and 09/05/2008 in IA No. 566 in WP (C) No. 202/1995 and as per the guidelines issued by the Ministry vide letters No. 5-1/1998-FC (Pt.II) dated 18/09/2003, as well as letter No. 5-2/2006- FC dated 03/10/2006, 5-3/2007-FC dated 05/02/2009 and 5-3/2011-FC dated 06-01-2022 in this regard.</p> <p>b) Additional amount of the NPV of the diverted forest land, if any, becoming due after finalization of the same by the Hon'ble Supreme Court of India on receipt of the report from the Expert Committee, shall be charged by the State Government from the User Agency. The User Agency shall furnish an undertaking to this effect.</p>	<p>An amount of ₹ 2178471/- has been deposited towards NPV Charges in favour of Telangana state CAMPA vide Challan no S-77938201/2, Dated:25.05.2023, Union Bank Of India FCS Centre,21/1, III Floor, Jelitta Towers, Mission Road, Bengaluru-560027</p> <p>Agreed. An undertaking in this regard is submitted herewith</p>
(V)	User agency shall restrict the felling of trees to minimum number in the forest land proposed to be diverted and the trees shall be felled under the strict supervision of the State Forest Department and the cost of felling of trees shall be deposited by the User Agency with the State Forest Department.	
(VI)	Working permission shall not be given until comprehensive wildlife mitigation plan is prepared and duly approved by the Chief Wildlife Warden. The wildlife mitigation plan duly approved by the Chief Wildlife Warden shall be implemented at the cost of the user agency.	<p>An amount of ₹ 1250000/- has been deposited towards NPV Charges in favour of Telangana state CAMPA vide Challan no S-77938201/2, Dated:25.05.2023, Union Bank Of India FCS Centre,21/1, III Floor, Jelitta Towers, Mission Road, Bengaluru-560027</p>
(VII)	Construction of culverts / bridges, if any, over the natural streams/rivers/canals shall be done in such a manner that it does not hamper the natural course of water, does not give rise to water-logging, and also does not hamper movement of wild animals;	Agreed. An undertaking in this regard is submitted herewith
(VIII)	All the funds received from the user agency under the	Agreed. An undertaking in

Sl. No.	CONDITIONS OF GoI.	Compliance by the User Agency
	project shall be transferred/ deposited to designated CAMPA account only through e-portal (https://parivesh.nic.in/).	this regard is submitted herewith
(IX)	The complete compliance of the FRA, 2006 shall be ensured by way of prescribed certificate from the concerned District Collector.	RoFR certificate issued by the District Collector Mancherial is submitted here with.
(X)	User agency shall raise strip plantation on both sides and central verge of the road as per the IRC norms.	Agreed. An undertaking in this regard is submitted herewith
(XI)	Speed regulating signage /speed breakers shall be erected along the road at regular intervals in the Forest Area.	Agreed. An undertaking in this regard is submitted herewith
(XII)	The user agency shall provide suitable number of under / over passes in Protected Area/ Forest Area for uninterrupted movement of the wild animals as per recommendations of CWLW or local DFO.	Agreed. An undertaking in this regard is submitted herewith
(XIII)	User Agency shall obtain Environmental Clearance as per the provisions of the Environmental (Protection) Act, 1986, if applicable.	Condition pertains to the State Forest Department
(XIV)	The layout plan/ alignment of the proposal shall not be changed without prior approval of Central Government.	Agreed. An undertaking in this regard is submitted herewith
(XV)	No labour camp shall be established on the forest land.	Agreed. An undertaking in this regard is submitted herewith
(XVI)	Sufficient firewood, preferably alternate fuel, shall be provided by the User Agency to the labourers after purchasing the same from the State Forest Department or the Forest Development Corporation or any other legal source of alternate fuel.	Agreed. An undertaking in this regard is submitted herewith
(XVII)	No additional or new path shall be constructed inside the forest area for transportation of construction materials for execution of the project work.	Agreed. An undertaking in this regard is submitted herewith
(XVIII)	The forest land shall not be used for any purpose other than that specified in the project proposal.	Agreed. An undertaking in this regard is submitted herewith
(XIX)	The forest land proposed to be diverted shall under no circumstances be transferred to any other agencies, department or person without prior approval of Govt. of India.	Agreed. An undertaking in this regard is submitted herewith
(XX)	DFO/FDO concerned shall ensure that there is no violation of FCA, 1980 by the user agency. Breaking up of forest land shall not be allowed before the final approval is accented by the central government/ working	Condition pertains to the State Forest Department.

S/ No.	CONDITIONS OF GoI.	Compliance by the User Agency
i	permission accorded by the competent authority in the state government as per the prevailing Rules/ Guidelines.	
(XXI)	Violation of any of these conditions will amount to violation of Forest (Conservation) Act, 1980 and action would be taken as per the MoEF&CC Guidelines.	Agreed. An undertaking in this regard is submitted herewith
(XXII)	Any other condition that the Ministry of Environment, Forests & Climate Change may stipulate from time to time in the interest of conservation, protection and development of forests & wildlife.	Agreed. An undertaking in this regard is submitted herewith
(XXIII)	The compliance report shall be uploaded on e-portal (https://parivesh.nic.in/).	Condition pertains to the State Forest Department.


 District Panchayat Raj Engineer,
 PIU, Mancherla.

Undertaking to condition- (1)

I hereby undertake that Legal Status of the diverted forest land will remain unchanged for diversion of 2.2745 Ha (Revised from 3.2493 Ha) in Bellampally division) of forest land for improvement of existing road to BT Standard road on R/F MRL01-Nennel to Kushnapally via Konampet in Nennel Mandal Chennur RF of Kushnapally Range in Bellampally Forest Division of ~~Mancherla~~ district.


Panchayat Rd Engineer,
PUD, Mancherla

Receipt

Received an amount of Rs 15,31,930/- (Fifteen Lakhs thirty one thousand nine hundred and thirty only) towards the P.D. A/c No. 37110004892 in State Bank of India, Bellampally Br, IFSC Code SBIN0020120. of F.Do, Bellampally for the Road work of Nennel to Kushampally, Mancherial Dist, Telangana State.

Rtgs Rs. 15,31,930/- sent on 29/05/2023
No LTR No - UBINH2364



District Panchayat Raj Engineer
(PIU) Mancherial.




Fr. ID. S 77938 201-2

S 77938 201-2

S 77938 201-2

AGENCY COPY	
	
Challan for collection of CAMPA fund	
Date : 15-04-2023	
Client Code.	CAM5570
Location.	Telangana
Remitter Name.	PANCHAYAT RAJ ENGINEERING DEPARTMENT
PIF/Application No.	61120206356
MoEF/SG File No.	4-TSB191/2021-HYD
Address.	O/o Superintending Engineer, PR Circle, Adilabad District Adilabad
Remitter Contact No. Email-Id. Mobile No. Landline No.	sepradilabad@gmail.com 9491465676 8732-224657
Amount(In Rs)	3428471/-
Beneficiary Branch and Code.	Union Bank Of India FCS Centre, 21/1, III Floor, Jalitta Towers, Mission Road, Bengaluru-560027
Amount In Words: Thirty-Four Lakh Twenty-Eight Thousand Four Hundred and Seventy-One Rupees Only	
Depositor Signature (Signature)	Bank Official (Signature)
Bank's Transaction Number	Branch Stamp
<ul style="list-style-type: none">Branches should use CMS menu (FCS & CAPS) to process the transactionChallan should only be accepted against INST/DD.Enter the Remitter Name In Additional Information 1Enter the Remitter Mobile number in Additional Information 2	

CAMPA-MOEF Copy	
	
Challan for collection of CAMPA fund	
Date : 15-04-2023	
Client Code.	CAM5570
Location.	Telangana
Remitter Name.	PANCHAYAT RAJ ENGINEERING DEPARTMENT
PIF/Application No.	61120206356
MoEF/SG File No.	4-TSB191/2021-HYD
Address.	O/o Superintending Engineer, PR Circle, Adilabad District Adilabad
Remitter Contact No. Email-Id. Mobile No. Landline No.	sepradilabad@gmail.com 9491465676 8732-224657
Amount(In Rs)	3428471/-
Beneficiary Branch and Code.	Union Bank Of India FCS Centre, 21/1, III Floor, Jalitta Towers, Mission Road, Bengaluru-560027
Amount In Words: Thirty-Four Lakh Twenty-Eight Thousand Four Hundred and Seventy-One Rupees Only	
Depositor Signature (Signature)	Bank Official (Signature)
Bank's Transaction Number	Branch Stamp
<ul style="list-style-type: none">Branches should use CMS menu (FCS & CAPS) to process the transaction.Challan should only be accepted against INST/DD.Enter the Remitter Name In Additional Information 1Enter the Remitter Mobile number in Additional Information 2	

BANK COPY	
	
Challan for collection of CAMPA fund	
Date : 15-04-2023	
Client Code.	CAM5570
Location.	Telangana
Remitter Name.	PANCHAYAT RAJ ENGINEERING DEPARTMENT
PIF/Application No.	61120206356
MoEF/SG File No.	4-TSB191/2021-HYD
Address.	O/o Superintending Engineer, PR Circle, Adilabad District Adilabad
Remitter Contact No. Email-Id. Mobile No. Landline No.	sepradilabad@gmail.com 9491465676 8732-224657
Amount(In Rs)	3428471/-
Beneficiary Branch and Code.	Union Bank Of India FCS Centre, 21/1, III Floor, Jalitta Towers, Mission Road, Bengaluru-560027
Amount In Words: Thirty-Four Lakh Twenty-Eight Thousand Four Hundred and Seventy-One Rupees Only	
Depositor Signature (Signature)	Bank Official (Signature)
Bank's Transaction Number	Branch Stamp
<ul style="list-style-type: none">Branches should use CMS menu (FCS & CAPS) to process the transaction.Challan should only be accepted against INST/DD.Enter the Remitter Name In Additional Information 1Enter the Remitter Mobile number in Additional Information 2	

After making successful payment, User Agencies may send a line of confirmation through Email: helpdeskcampa@corpbank.co.in

Note: After making the required payment through challan, if the payment status has not been updated even after 7 working days, then kindly mail a copy of your challan with transaction date and reference id to Email: fcsblr@unionbankofindia.bank, epurse@unionbankofindia.bank, ubin0903710@unionbankofindia.bank

District Panchayat Raj Engineer
(PIU) Mancherial.

Transaction Details

Page 1 of 1

UNION BANK OF INDIA, BANJARAHILLS

Date : 25-05-2023

Tran Date : 19-05-2023 / 1 TRANSFER DEBIT
DEBIT : 110510100114240 TELANGANA STATE RURAL ROADS DEVELOPMENT
Master/Multi A/c:
Amount : 34,28,471.00 INR
Amount In Words : INR Thirty Four Lakh Twenty Eight Thousand Four Hundred Seventy One Only
On account of : BR-11051 Client-CAM5570 PIF No-CAM557001120206356

Entered By
KG611071Posted By
KG611071Verified By
KG611071

CHQ : 51529795

UNION BANK OF INDIA, BANJARAHILLS

Date : 25-05-2023

Tran ID : 517936203 / 2 TRANSFER CREDIT
Tran Date : 19-05-2023
Credit : 110513640010000 CADS FUND PARKING ACCOUNT-ICCH
Master/Multi A/c:
Amount : 34,28,471.00 INR
Amount In Words : INR Thirty Four Lakh Twenty Eight Thousand Four Hundred Seventy One Only
On account of : BR-11051 Client-CAM5570 PIF No-CAM557001120206356

Entered By
KG611071Posted By
KG611071Verified By
KG611071


District Panchayat Raj Engineer
(PIU) Mancherial.

Undertaking to condition- (4-b)

I hereby undertake that Additional amount of the Net Present Value (NPV) of the diverted forest land if any, becoming due after revision of the same by the Hon'ble Supreme Court of India in future, will be paid as charged by the State Government from the User Agency for diversion of 2.2745 Ha (Revised from 3.2493 Ha in Bellampally division) of forest land for improvement of existing road to BT Standard road on R/F MRL01-Nennel to Kushnapally via Konampet in Nennel Mandal Chennur RF of Kushnapally Range in Bellampally Forest Division of Mancherial district.


District Panchayat Raj Engineer,
PIU, Mancherial.

Undertaking to condition- (5)

I hereby undertake that 'User agency shall restrict the felling of trees to minimum number in the diverted forest land and the trees shall be felled by the State Forest Department and the cost of felling of trees shall be deposited by the User Agency with the State Forest Department for diversion of 2.2745 Ha (Revised from 3.230 Ha) of forest land for improvement of Road to BT Road Project from MRLG1-Nennel to Kushnapally via Konampet of Chennur, RF of Bellampally Division of Mancherial District.


District Panchayat Raj Engineer,
PIU, Mancherial.



Challan for collection of CAMPA fund

Date: 15-04-2023

Challan Code	CAMPA
Challan No.	15042023
Payee Name	MANCHERAJ RAO CHANNAYANA DEPARTMENT
Payee Address	PO BOX 1000
Payee Phone No.	+919811120011
Payee Email	MANCHERAJ RAO CHANNAYANA DEPARTMENT
Payee Bank Name	Union Bank of India
Payee Branch Name	FCG Centre, 21/1, III Floor, Jellicott Towers, Mission Road, Bengaluru-560027

Amount in Words: Thirty-Four Lakh Twenty-Eight Thousand
Four Hundred and Seventy-One Rupees Only

Challan Generated
Date:

Bank Code

Remarks: Challan for collection of CAMPA fund
Challan for collection of CAMPA fund
Challan for collection of CAMPA fund
Challan for collection of CAMPA fund
Challan for collection of CAMPA fund

Challan for collection of CAMPA fund

Date: 15-04-2023

Challan Code	CAMPA
Challan No.	15042023
Payee Name	MANCHERAJ RAO CHANNAYANA DEPARTMENT
Payee Address	PO BOX 1000
Payee Phone No.	+919811120011
Payee Email	MANCHERAJ RAO CHANNAYANA DEPARTMENT
Payee Bank Name	Union Bank of India
Payee Branch Name	FCG Centre, 21/1, III Floor, Jellicott Towers, Mission Road, Bengaluru-560027

Amount in Words: Thirty-Four Lakh Twenty-Eight Thousand
Four Hundred and Seventy-One Rupees Only

Challan Generated
Date:

Bank Code

Remarks: Challan for collection of CAMPA fund
Challan for collection of CAMPA fund
Challan for collection of CAMPA fund
Challan for collection of CAMPA fund
Challan for collection of CAMPA fund

BANK COPY



Challan for collection of CAMPA fund

Date: 15-04-2023

Challan Code	CAMPA
Challan No.	15042023
Payee Name	MANCHERAJ RAO CHANNAYANA DEPARTMENT
Payee Address	PO BOX 1000
Payee Phone No.	+919811120011
Payee Email	MANCHERAJ RAO CHANNAYANA DEPARTMENT
Payee Bank Name	Union Bank of India
Payee Branch Name	FCG Centre, 21/1, III Floor, Jellicott Towers, Mission Road, Bengaluru-560027

Amount in Words: Thirty-Four Lakh Twenty-Eight Thousand
Four Hundred and Seventy-One Rupees Only

Challan Generated
Date:

Bank Code

Remarks: Challan for collection of CAMPA fund
Challan for collection of CAMPA fund
Challan for collection of CAMPA fund
Challan for collection of CAMPA fund
Challan for collection of CAMPA fund

District Panchayat Raj Engineer
(PIU) Mancherial

Undertaking to condition- (8)

I hereby undertake that, All the funds received from the user agency under the project will be transferred/ deposited to designated CAMPA account only through e-portal (<https://parivesh.nic.in/>) for diversion of 2.2745 Ha (Revised from 3.2493 Ha in Bellampally division) of forest land for improvement of existing road to BT Standard road on R/F MRL01- Nennel to Kushnapally via Konampet in Nennel Mandal Chennur RF of Kushnapally Range in Bellampally Forest Division of Mancherla district.


District Panchayat Raj Engineer,
PIU, Mancherla

FORM-I
(For linear projects)

GOVERNMENT OF TELANGANA
OFFICE OF THE DISTRICT COLLECTOR, MANCHERIAL
Rc.No.D4-A/1788/2021 **Date:29/07/2021**

TO WHOM SO EVER IT MAY CONCERN

In Compliance of Ministry of Environment and Forest(MoEF), Government of India's letter No.11-9/98-FC(Pt) dated 3rd August, 2009 wherein the MoEF issued guidelines on submission of evidence for having initiated and completed the process of Settlement of Rights under Scheduled Tribes and other Traditional Forest Dwellers(Recognition of Forest Right Act, 2006 (FRA, for short) on the forest land proposed to be diverted for non forest purpose read with MoEF's letter dated 5th February 2013 wherein MoEF issued certain relaxation in respect of Linear projects, **it is certified that 3.2493 Ha of the forest land in Bellampally Division proposed to be diverted in favour of District Panchayat Raj Engineer PIU Mancherial for construction of BT Road from MRL 01 Nennel to Kushnapally via Konampet in Mancherial District falls within jurisdiction of Mannegudem and Konampet Gramapanchayats in Nennal Mandal.**

It is further certified that:

- a. The complete process for identification and settlement of rights under the FRA has been carried out for the entire 3.2493 Ha of forest land proposed for diversion. A copy of records of all consultation and meetings of the Forest Rights Committee, Gram Sabha, Sub-Division Level Committee and the District Level committee are enclosed.
- b. The diversion of forest land for facilities managed by the Government as required under section 3(2) of the FRA have been completed and the Gram Sabhas have given their consent to it;
- c. The proposal does not involve recognized Right of Primitive Tribal Groups and Pre-agricultural communities.

Encl: as above.

Bharati Hollikeri I.A.S.,
Collector &
Dist. Magistrate

Signed by Bharati
Hollikeri I.a.s.,
Date: 29-07-2021 17:20:53
Reason: Approved


District Panchayat Raj Engineer
(PIU) Mancherial.

Undertaking to condition- (33)

I hereby undertake that Speed regulating signage /speed breakers will be erected along the road at regular intervals in the Forest Area for diversion of 2.2745 Ha (Revised from 3.2493 Ha in Bellampally division) of forest land for improvement of existing road to BT Standard road on R/F MRL01-Nennel to Kushnapally via Konampet in Nennel Mandal Chennur RF of Kushnapally Range in Bellampally Forest Division of Mancherial district.


Mancherial Panchayat Rd. Engineer,
PIU, Mancherial

Undertaking to condition- (12)

I hereby undertake that the User Agency will provide suitable number of under / over passes in Protected Area/ Forest Area for uninterrupted movement of the wild animals as per recommendations of CWLW or local DFO for diversion of 2.2745 Ha (Revised from 3.2493 Ha in Bellampally division) of forest land for improvement of existing road to BT Standard road on R/F MRL01-Nennel to Kushnapally via Konampet in Nennel Mandal Chennur RF of Kushnapally Range in Bellampally Forest Division of Mancherial district.


Panchayat Raj Engineer,
PIU, Mancherial

Undertaking to condition- (14)

I hereby undertake that The layout plan/ alignment of the proposal will not be changed without prior approval of Central Government for diversion of 2.2745 Ha (Revised from 3.2493 Ha in Bellampally division) of forest land for improvement of existing road to BT Standard road on R/F MRL01-Nennel to Kushnapally via Konampet in Nennel Mandal Chennur RF of Kushnapally Range in Bellampally Forest Division of Mancherial district.


District Panchayat Raj Engineer,
PIU, Mancherial.

Undertaking to condition- (13)

I hereby undertake that No labour camp will be established on the forest land for diversion of 2.2745 Ha (Revised from 3.2493 Ha in Bellampally division) of forest land for improvement of existing road to BT Standard road on R/F MRL01-Nennel to Kushnapally via Konampet in Nennel Mandal Chennur RF of Kushnapally Range in Bellampally Forest Division of Mancherial district.


District Panchayat Raj Engineer,
PIU, Mancherial

Undertaking to condition- (16)

I hereby undertake that Sufficient firewood, preferably alternate fuel, will be provided by the User Agency to the labourers after purchasing the same from the State Forest Department or the Forest Development Corporation or any other legal source of alternate fuel for diversion of 2.2745 Ha (Revised from 3.2493 Ha in Bellampally division) of forest land for improvement of existing road to BT Standard road on R/F MRL01-Nennel to Kushnapally via Konampet in Nennel Mandal Chennur RF of Kushnapally Range in Bellampally Forest Division of Mancherial district.


District Panchayat Raj Engineer,
PIU, Mancherial.

Undertaking to condition- (17)

I hereby undertake that No additional or new path will be constructed inside the forest area for transportation of construction materials for execution of the project work for diversion of 2.2745 Ha (Revised from 3.2493 Ha in Bellampally division) of forest land for improvement of existing road to BT Standard road on R/F MRL01-Nennel to Kushnapally via Konampet in Nennel Mandal Chennur RF of Kushnapally Range in Bellampally Forest Division of Mancherial district.


District Panchayat Raj Engineer,
PIO, Mancherial.

Undertaking to condition- (18)

I hereby undertake that the The forest land will not be used for any purpose other than that specified in the project proposal for diversion of 2.2745 Ha (Revised from 3.2493 Ha in Bellampally division) of forest land for improvement of existing road to BT Standard road on R/F MRL01-Nennel to Kushnapally via Konampet in Nennel Mandal Chennur RF of Kushnapally Range in Bellampally Forest Division of Mancherial district.


District Panchayat RA Engineer,
PIU, Mancherial.

Undertaking to condition- (19)

I hereby undertake that The forest land proposed to be diverted will under no circumstances be transferred to any other agencies, department or person without prior approval of Govt. of India for diversion of 2.2745 Ha (Revised from 3.2493 Ha in Bellampally division) of forest land for improvement of existing road to BT Standard road on R/F MRLO!-Nennel to Kushnapally via Konampet in Nennel Mandal Chennur RD of Kushnapally Range in Bellampally Forest Division of Mancherial district.


District Panchayat Engineer,
RD, Mancherial.

Undertaking to condition- (21)

I hereby undertake that Violation of any of these conditions will amount to violation of Forest (Conservation) Act, 1980 and action would be taken as per the MoEF&CC Guidelines for diversion of 2.2745 Ha (Revised from 3.2493 Ha in Bellampally division) of forest land for improvement of existing road to BT Standard road on R/F MRL01-Nennel to Kushnapally via Konampet in Nennel Mandal Chennur RF of Kushnapally Range in Bellampally Forest Division of Mancherla district.

 District Panchayat Raj Engineer,
PIU, Mancherla.

Undertaking to condition- (23)

I hereby undertake that Any other condition that the Ministry of Environment, Forests & Climate Change may stipulate from time to time in the interest of conservation, protection and development of forests & wildlife for diversion of 2.2745 Ha (Revised from 3.2493 Ha in Bellampally division) of forest land for improvement of existing road to BT Standard road on R/F MRL01-Nennel to Kushnapally via Konampet in Nennel Mandal Chennur RF of Kushnapally Range in Bellampally Forest Division of Mancherial district.


District Engineer,
TIG, Mancherial



Government of Telangana
Panchayat Raj Engineering Department
OFFICE OF THE DISTRICT PANCHAYAT RAJ ENGINEER PIU MANCHERIAL

From
Er. J Prakash, B.E.,
DISTRICT PANCHAYAT RAJ ENGINEER,
PIU MANCHERIAL

To
The Tahsildar,
O/o. Tahsildar, Nennel, Mancherial District

The Mandal Parishad Development Officer,
Mandal Praja Parishad, Nennel, Mancherial District

The Panchayat Secretaries,
GP Nennel, Manneguda, Konampet & Kushnapally
of Mancherial District.

Lr.No.T5/DPRE/PMGSY-III Batch No-I/Pkg.No.TS11NNITIA07/Nennel Mdl/2019-20, Dt.12.06.2023.

Sir,

Sub: DPRE-PIU-Mancherial – PMGSY III Batch No. I – FCA – Compliance report for Diversion of 2.2745 ha (revised from 3.2493 ha) of Forest Land for laying of BT Road from MRL01-Nennel to Kushnapally via Konampet of Chennur RF in Kushnapally Range of Bellampally Division, Mancherial District – Submission of Compliance Report along with communication of orders to publication of paper notification (paper clipping of the forest clearance granted to the project proponent published, one is vernacular language (i.e. Telugu) and other in English – The copies of the Forest clearance should also be submitted to the heads of the local bodies who in-turn has to display the same for 30 days from the date of receipt of this reference – Request – Regarding.

- Ref: 1. F.No.4-TSB191/2021-Hyd/799, Dt.14.11.2022 by the Assistant Inspector General of Forests of Integrated Regional Office (Central), Ministry of Environment, Forests & Climate Change, Aranya Bhavan, 3rd Floor, Saifabad, Hyderabad, Telangana.
2. Rc.No.890/2021/D5, Dt.06.04.2023 of the District Forest Officer, Mancherial.

-o0o-

It is to inform that, the Government of India, New Delhi has accorded In-principle (Stage-I) approval for diversion of 2.2745 Ha (revised from 3.2493 Ha) of forest land for above work, communicated vide reference 1st & 2nd cited above, where in the Assistant Inspector General of Forests of Integrated Regional Office (Central), Ministry of Environment, Forests & Climate Change, Aranya Bhavan, 3rd Floor, Saifabad, Hyderabad, Telangana, and District Forest Officer, Mancherial have been instructed to communicate the copy of In-principle (stage-I) approved and paper clippings of the notification in Telugu & English version. The copies of the Forest clearance should also be submitted to the heads of the local bodies who in turn has to display the same for 30 days from the date of receipt of this reference.

In view of the above, and as per the instruction of the Assistant Inspector General of Forests of Integrated Regional Office (Central), Ministry of Environment, Forests & Climate Change, Aranya Bhavan, 3rd Floor, Saifabad, Hyderabad, Telangana at reference 1st cited above, the in-principle (stage-I) approved copy, and the paper clippings of notification in vernacular language i.e. Telugu of the Daily News paper at page no.03 of SURYA on Dt.08.06.2023 and other in English version published in page no.08 of Times Nation of Sunday Times of India Hyderabad News paper on Dt.11.06.2023 are enclosed here with for kind perusal and Display of the same on the Notice board of concerned Offices like Revenue Office, Mandal Office and Gram Panchayats concerned, local bodies of your jurisdiction and acknowledged the same to this office to obtain the Stage-II (final) approval of the competent authority.

Encl: as above

Yours faithfully,


District Panchayat Raj Engineer,
PIU, Mancherial.

Copy submitted to the Principal Chief Conservator of Forests, Hyderabad (TS) for favour of kind information.

Copy submitted to the District Collector, Mancherial for favour of kind information

Copy submitted to the District Forest Officer, Mancherial (along with 7 sets as desired by your office) for necessary action with a request to pursue the matter at an early.

Copy submitted to the Regional Officer, PR, Regional Office Adilabad for favour of kind information.

Copy to the Forest Divisional Officer, Bellampally for information and necessary action.

Copy to the Dy. Executive Engineer, PR, Sub-Division, Bellampally instructed to pursue the matter with consultation with Forest Department.



भारत सरकार
Government of India
पर्यावरण वन और जलवायु परिवर्तन मंत्रालय
Ministry of Environment, Forests & Climate Change
एकीकृत क्षेत्रीय कार्यालय/Integrated Regional Office
Aranya Bhavan, 3rd floor, Saifabad, Hyderabad-500004, Telangana
E-mail: hyderabad-office@moef.gov.in



F. No. 4-TSB191/2021-HYD/799

Date: 14th November, 2022

प्रति To,

The Special Chief Secretary to the Government.
Environment, Forests, Science & Technology Department
Telangana State Secretariat, Hyderabad.

विषय/Subject: Diversion of 2.2745 ha (revised from 3.2493 ha) of forest land for laying of BT road from MRL01-Nennel to Kushnapally via Konampet of Chennur RF of Bellampalli Division, Mancherial District in favour of District Panchayat Raj Engineer (PIU) Mancherial-reg

महोदया Madam.

Please refer to the State Government's letter Nos. 2062/For.I(1)/2021 dated 22.06.2021 and 20.05.2022 online proposal No. FP/TG/ROAD/120206/2021 seeking prior approval of the Central Government for diversion of forest land in accordance with Section '2' of Forest (Conservation) Act, 1980 for the above-mentioned project.

The Forest area proposed for diversion of forest land for formation and laying of BT Road from MRL-01-Nennel to Kushnapally via Konampet with dimension of 3249.3 m length and total width of 7.00 m in Chennur Forest Block.

After careful consideration of the proposal submitted by the State Government, I am directed to convey the Central Government's *In-principle* approval (Stage-I) under Section '2' of Forest (Conservation) Act, 1980 for diversion of 2.2745 ha (revised from 3.2493 ha) of forest land for laying of BT road from MRL01-Nennel to Kushnapally via Konampet of Chennur RF of Bellampalli Division, Mancherial District in favour of District Panchayat Raj Engineer (PIU) Mancherial, subject to the following conditions:-

1. Legal status of the forest land shall remain unchanged.
2. Demarcation of the proposed forest area to be diverted shall be carried out by erecting 4 feet high cement concrete pillars duly numbered at an interval of 20 meters by the User Agency prior to execution of work in consultation with the DFO/DCF concerned.

3. **Compensatory Afforestation**

- a. Compensatory afforestation shall be taken up by the Forest Department over 2.2745 ha of non-forest area out of 39.84 ha of non-forest area identified in

State Forest Department and the cost of felling of trees shall be deposited by the User Agency with the State Forest Department.

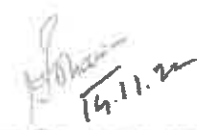
6. **Working permission** shall not be given until comprehensive wildlife mitigation plan is prepared and duly approved by the Chief Wildlife Warden. The wildlife mitigation plan duly approved by the Chief Wildlife Warden shall be implemented at the cost of the user agency.
7. Construction of culverts / bridges, if any, over the natural streams/rivers/canals shall be done in such a manner that it does not hamper the natural course of water, does not give rise to water-logging, and also does not hamper movement of wild animals.
8. All the funds received from the user agency under the project shall be transferred deposited to designated CAMPA account only through e-portal (<https://parivesh.nic.in/>).
9. The complete compliance of the FRA, 2006 shall be ensured by way of prescribed certificate from the concerned District Collector.
10. User agency shall raise strip plantation on both sides and central verge of the road as per the IRC norms.
11. Speed regulating signage /speed breakers shall be erected along the road at regular intervals in the Forest Area.
12. The user agency shall provide suitable number of under / over passes in Protected Area Forest Area for uninterrupted movement of the wild animals as per recommendations of CWLW or local DFO.
13. User Agency shall obtain Environmental Clearance as per the provisions of the Environmental (Protection) Act, 1986, if applicable.
14. The layout plan/alignment of the proposal shall not be changed without prior approval of Central Government.
15. No labour camp shall be established on the forest land.
16. Sufficient firewood, preferably alternate fuel, shall be provided by the User Agency to the labourers after purchasing the same from the State Forest Department or the Forest Development Corporation or any other legal source of alternate fuel.
17. No additional or new path shall be constructed inside the forest area for transportation of construction materials for execution of the project work.
18. The forest land shall not be used for any purpose other than that specified in the project proposal.
19. The forest land proposed to be diverted shall under no circumstances be transferred to any other agencies, department or person without prior approval of Govt. of India.



20. DFO/FDO concerned shall ensure that there is no violation of FCA, 1980 by the user agency. Breaking up of forest land shall not be allowed before the final approval is accorded by the central government/working permission accorded by the competent authority in the state government as per the prevailing Rules/Guidelines.
21. Violation of any of these conditions will amount to violation of Forest (Conservation) Act, 1980 and action would be taken as per the MoEF&CC Guidelines.
22. Any other condition that the Ministry of Environment, Forests & Climate Change may stipulate from time to time in the interest of conservation, protection and development of forests & wildlife.
23. The compliance report shall be uploaded on e-portal (<https://parivesh.nic.in/>).

After receipt of the compliance report on above mentioned conditions, the proposal will be considered for final approval. This *in-principle* approval shall be valid for a period of 2 years from the date of issue of this letter. In the event of non-compliance of the above conditions, this *in-principle* approval shall automatically stand revoked after 2 years.

Yours faithfully,


(कैलाश बि. भवत, भावसे)
(Kailash B. Bhawat, IFS)

सहायक वन महानिरीक्षक (केंद्रीय)
Assistant Inspector General of Forests (Central)

प्रति लिपि /Copy to:-

1. The IGF (ROHQ), MoEF&CC, GoI, New Delhi.
2. The Principal Chief Conservator of Forests (HoFF), Forest Department, Govt. of Telangana, Aranya Bhavan, Saifabad, Hyderabad. PIN- 500 004.
3. The Principal Chief Conservator of Forests (CEO, CAMPA), Forest Department, Govt. of Telangana, Aranya Bhavan, Saifabad, Hyderabad, PIN- 500 004.
4. Nodal Officer (FCA), Forest Department, Govt. of Telangana, Aranya Bhavan, Saifabad, Hyderabad, PIN- 500 004.
5. Superintending Engineer, O/o Superintending Engineer, PR Circle, Adilabad District Telangana 504001 sepradilabad@gmail.com
6. Guard file.

GOVERNMENT OF TELANGANA
FOREST DEPARTMENT

From

Shri. Anshu Singh T, I.F.S.,
District Forest Officer,
Mancherial.

To

The Executive Engineer,
District Panchayath Raj Engineer (PIU),
Mancherial.

Re.No. 390/2021/DS, Dated: 06.04.2023.

Sir,

Subj: **TSFD- Forest (C) Act, 1980-PMGSY Roads (PR Department)- Diversion of 2.2745 Ha (Revised from 3.2493 Ha) of forest Land for laying of BT Road from MPRL-01- Nennel to Kusimpeally via Konampet of Chennur RF of Kusimpeally Range of Bellampally Division of Mancherial district in favour of District Panchayath Raj Engineer (PIU) Mancherial -In-principle (Stage-I) approval needed - Demand notice - Reg.**

- Ref: 1. PCCF TS, Hyd. Re No. 252/2021/FCA-2, dated: 27.01.2021
2. D.F.O. Mancherial Re No. 390/2021/DS, Dt 30.04.2021
3. C.C.F. FDPT, Nirmul Re No. 4376/2020/D2, Dt 06.05.2021
4. Pr.CCF, TS, Hyderabad Re No. 0252/2021/FCA-2, Dt 15.06.2021
5. Pr.CCF, TS, Hyderabad Re No. 0252/2021/FCA-2, Dt 07.08.2021
6. D.F.O. Mancherial Re No. 390/2021/DS, Dt 04.12.2021
7. Pr.CCF, TS, Hyderabad Re No. 0252/2021/FCA-2, Dt 31.12.2021
8. Pr.CCF, TS, Hyderabad Re No. 494/2022/WL- Dt 31.01.2022
9. D.F.O. Mancherial Re No. 390/2021/DS, Dt 17.06.2022
10. DFO Mancherial Re No. 390/2021/DS, Dt 01.07.2022
11. AIGF (C) GOI, MOEF & CC, IRO Hyd. Forests-115191/2021-Hyd/779, Dt 14.11.2022.
12. PCCF TS, Hyd. Re No. 0252/2021/FCA-2, dated: 07.01.2022
13. D.F.O. Mancherial Re No. 390/2021/DS, Dt 09.12.2022
14. PCCF (HoFF) & CWVW (FAC) Re.No. 494/2022/WL, Dt 05.03.2023
15. C.C.F. FDPT, Mancherial Re No. 4376/2020/D2, Dt 06.05.2021

In compliance to the instructions issued vide reference cited above, it is submitted that the Government of India, Ministry of Environment, Forests & Climate change, Integrated Regional Office, Hyderabad vide reference 11th cited above has accorded in-principle (Stage-I) approval for Diversion of **2.2745 Ha (Revised from 3.2493 Ha) of forest Land** for laying of BT Road from **MPRL-01- Nennel to Kusimpeally via Konampet** of Chennur RF of Kusimpeally Range of Bellampally Division of Mancherial district in favour of District Panchayath Raj Engineer (PIU) Mancherial subject to certain conditions stipulated there in and the same has been communicated by the Pr. Chief Conservator of Forests TS Hyderabad vide reference 12th cited and requested to prepare comprehensive wildlife mitigation plan in compliance to condition no. at stage I approval and submit the same to Principal Chief Conservator of Forests & CWLW for approval.

Further, the Principal Chief Conservator of Forests TS Hyderabad vide reference 14th cited above has approved Wildlife Mitigation Plan for an amount of Rs.12.50 lacs and requested raise the demand with the User Agency.

Accordingly, the assessment are made towards issuing of Demand Notice to the User Agency is completed herewith.

The User Agency shall deposit an amount of Rs.15,31,930/- (Rupees Fifteen Lakhs Three One thousand Nine hundred Thirty only) in favour of Forest Divisional Officer, Bellampally (A/c No. 37110003892, State Bank of India, Branch: Bellampally, IFSC: SBIN0020120).

C. No	Particulars	Rs. in Lakhs
2	Big pillars: Construction of 4' high Reinforced Cement Concrete (RCC) pillars above ground level with larger base of 1.2 M at entry and exit points of alignment of each notified forests, on the outer edge on the both sides, at 1km interval and also at each change in directions of alignment in the forest, Total length of the road is 3249.3 mtrs (120 Nos @ 10,000/- per each on the both sides). (60 Nos X 2=120 Nos)	12.000
3	Small pillars: Fixing of Pre-fabricated 4' high re-inforced cement concrete (RCC) pillars at an interval of 20 mtrs (206) Nos. @ 1100/- (3249.3 mtrs). (103 Nos X 2=206 Nos)	2.266
5	Extraction of tree growth (59 Nos)	1.0233
	User charges for conducting the survey in the proposed site.	0.030
	Total:-	15.3193

Further, the User Agency will also be requested that, the user agency shall compulsorily deposit an amount of Rs. 21.78471 Lakhs pertains to NPV, into Telangana State Compensatory Afforestation Fund Management and Planning Authority (CAMPA) saving bank Account through the Ministry's Website i.e., <http://parivesh.nic.in> by generating the challan in consultation with the Nodal Officer (FCA) O/o Principal Chief Conservator of Forests, TS, Hyderabad. The user agency needs to upload the demand notice against the project for approval by Nodal Officer (FCA), Telangana and generate challan after approval. The payment to be made against the Challan number and the Challan is valid for one week. A step-by-step process is available at <http://parivesh.nic.in>. The details of funds to be deposited into Adhoc CAMPA Account of Telangana are as follows:

C. No	Particulars	Rs. in Lakhs
3	Compensatory Afforestation	
a	Compensatory afforestation shall be taken up by the Forest Department over 2.2145 ha of non-forest area out of 39.84 ha of non-forest area identified in Sy No BDPP of Indhani Village of Karameri Mandal of Karameri Range of Asifabad, at the cost of the User Agency. A mixture of local indigenous forestry species shall be planted and monoculture of any species may be avoided.	The non forest area for CA is falling KB-Asifabad Dist. The demand will be raised by the D.F.O, KB-Asifabad
b	In addition to the plantation in identified non forest land, compensatory afforestation (i.e., balance numbers of plants) shall be carried out over apportioned extent of area within the 40 ha of degraded forest area identified in Compt. No 134 of Raspally Beat of Raspally Section of Kaghaznagar Range falling in Kaghaznagar Division, at the cost of the User Agency	
d	The cost of compensatory afforestation at the prevailing wage rates as per compensatory afforestation scheme and the cost of survey, demarcation and erection of permanent pillars if required on the CA land shall be deposited in advance with the Forest Department by the project authority. The CA will be maintained for 10 years. The scheme may include appropriate provision for anticipated cost increase for works scheduled for subsequent years	
4	Net Present Value:	
	The State Government shall charge the Net Present Value (NPV) for 2.2745 ha forest area to be diverted under this proposal from the User Agency as per the orders of the Hon'ble Supreme Court of India dated 30/10/2002, 01/OB/2003, 28/03/2008, 24/04/2008 and 09/05/2008 in IA No. 566 in Wp (C) No.2021t995 and as per the guidelines issued by the Ministry vide letters No. 5-1/1998-FC (Pt.II) dated 18/09/2003, as well as letter No. 5-212006- FC dated 03/11/2006, 5-312007-FC dated 05/02/2009 and 5-3/2011-FC dated 06-01-2022 in this regard (NPV charges @ 9.57780 Lakhs per Ha. Eco-class-III Considering of Tropical Dry Deciduous Dense Forest (2.2745 Ha. X 9.57780 Lakhs = Rs.21.78471/-)	21.78471
	Total:-	21.78471

Further, the User Agency will be requested to deposit the following amount in to State CAMPA of Telangana towards Wildlife Mitigation plan as per the approval accorded vide PCCF (H&F) & CWW (FAC) Rc.No.494/2022/WL1, Dt.05.02.2023.

S. No.	Particulars	Rs. In Lakhs.
6	The wildlife mitigation plan duly approved by the Chief Wildlife Warden shall be implemented at the cost of the user agency.	12.50
	Total:-	12.50

Further, the User Agency will be requested to ensure that animal passages shall be constructed as per the design and dimensions prescribed by WII, Dehradun at 5 locations indicated by Forest Department and also convert all existing causeways into box culverts for easy and safe passage of wild animals.

Further, the User Agency will be requested to intimate the details of payments made and submit seven sets of compliance report on all the conditions stipulated in Stage-I approval along with all the necessary documents, certificates, undertaking etc., for onwards submission to the competent authority for issue Stage-II approval.

The User Agency is requested to comply with the following accordance with the Government of India instructions issued vide F.No.7-23/2012-FC, Dt.24.07.2013 communicated vide PCCF's Rc.No.45921/2001-F4, Dt.23.08.2013 and publish the orders at the cost of the project proponent.

1. Publish the entire forest clearance granted in verbatim along with the conditions and safeguards imposed by the Central Government in two widely circulated daily newspapers, one in vernacular language and the other in English language, so as to make people aware of the permission granted to the project proponent for use of forest land for non-forest purpose.
2. The copies of the Forest Clearance should also be submitted to the Head of local bodies, Panchayats and Municipal Bodies by the project proponents in addition to the relevant offices of the Government who in turn has to display the same in 30 days from the date of receipt of this reference.

Further, the User Agency will be requested to furnish undertakings on C. No.14(h)3,7,8 to 1921 to 23.

The transfer of forest land to User Agency shall not be affected prior to the issue of final (Stage II) approval or working permission. The demand notice for CA NFL & DFL will be issued separately by the District Forest Officer, KB-Asifabad.

This is submitted for favour of kind information and necessary action.

Yours faithfully

SDP-District Forest Officer.

Mancherial

Copy to the Forest Divisional Officer, Bellampally for information.

//T.C.B.O.//
Superintendent
20/02/2023




తెలంగాణ ప్రభుత్వం
జిల్లా పంచాయతరాజ్ ఇంజనీర్ వారి కార్యాలయం, పిఠాపురం, మంచిర్యాల

ప్రకటన

మంచిర్యాల జిల్లా బెల్లంపల్లి డివిజన్‌లోని కుష్మపల్లి పరిధిలోని MRL01-వెన్నెల్ నుండి కోనంపేట్ మీదుగా చెన్నూరు RF కుష్మపల్లి వరకు BT రోడ్డు వేయడానికి ఫారెస్ట్ ల్యాండ్‌లో 2.2745 హెక్టార్ల (3.2493 హెక్టార్ల నుండి సవరించబడింది) మల్లంపు కోసం వర్కింగ్ పర్మిషన్ జిల్లా పంచాయతీ రాజ్ కు అనుకూలంగా ఉంది. ఇంజనీర్, PIU, మంచిర్యాల. స్టేజ్-1 ఆమోదం అటవీశాఖ అసిస్టెంట్ ఇన్‌స్పెక్టర్ జనరల్ ఆఫ్ ఇంటిగ్రేటెడ్ రీజినల్ అఫీస్ (సెంట్రల్), మినిస్ట్రీ ఆఫ్ ఎన్విరాన్మెంట్, ఫారెస్ట్‌లు & క్లెయిమ్స్ చేంజ్, అరణ్య భద్రత, 3వ అంతస్తు, హైదరాబాద్. పైచాబాద్. హైదరాబాద్. తెలంగాణ వైడ్ F.No.4-TSB191/2021-Hyd/799, తేది.14.11.2022.ద్వారా ఆమోదించబడింది. సీఐ/- జిల్లా పంచాయతీ రాజ్ ఇంజనీర్, పిఠాపురం, మంచిర్యాల

DIPR.RO.No.634-DP/CL/Adv/1/2023-24, Dt : 07-06-2023


District Panchayat Raj Engineer
(PIU) Mancherla

	GOVERNMENT OF TELANGANA
	PANCHAYAT RAJ ENGINEERING DEPARTMENT
	OFFICE OF THE DISTRICT PANCHAYAT RAJ ENGINEER PIU MANCHERIAL
NOTIFICATION	
<p>Working permission for "Diversion of 2.2745 ha (revised from 3.2493 ha) of Forest Land for laying of BT Road from MRLO1-Nannal to Kushnapally via Konampet of Chennur RF in Kushnapally Range of Bellampally Division, Mancherial District" is in favour of District Panchayat Raj Engineer, PIU, Mancherial. Stage-I approval has been accorded by the Assistant Inspector General of Forests of Integrated Regional Office (Central), Ministry of Environment, Forests & Climate Change, Aranya Bhavan, 3rd Floor, Safabad, Hyderabad, Telangana vide F. No.4-TSB/191/2021-Hyd/799, Dt.14.11.2022. Early publication of the notification is solicited.</p>	
R.O. No. : 3047-PP/CL/ADVT/1/2023-24	Sd/- Dist. Panchayat Raj Engineer, PIU, Mancherial.


**District Panchayat Raj Engineer
(PIU) Mancherial.**

पंजी क्रमांक/ File No. NA-1/61/2020-NA

भारत सरकार

Government of India

राष्ट्रीय प्रतिपूरक वनरोपण निधि प्रबंधन एवं योजना प्राधिकरण

National Compensatory Afforestation Fund Management and Planning Authority

पर्यावरण, वन और जलवायु परिवर्तन मंत्रालय

Ministry of Environment, Forest and Climate Change

कक्ष क्रमांक. ए-232, द्वितीया तल, अग्नि स्कंध, इंदिरा पर्यावरण भवन, अलीगंज, जोर बाग रोड, नई दिल्ली-110003

Room no. A-232, 2nd Floor, Agni Wing, Indira Paryavaran Bhawan, Aliganj, Jor Bagh Road, New Delhi-110003

Email: nationalcampa-moefcc@gov.in

दिनांक \Dated: 07th January, 2025

To

The PCCF & HoFF
Government of Telangana
Aranya Bhawan, Hyderabad-500 004

**Sub: - Diversion of 2.2745 ha. of forest land- Confirmation of Deposits
(Proposal No. FP/TG/Road/120206/2021)- Reg.**

Sir,

The undersigned is directed to refer to you letter No. 0252/2021/FCA2 dated 12th December, 2024 on the subject mentioned above and to confirm the credit of 35,13,180 /- (Rupees thirty five lakh thirteen thousand and one hundred eighty only) remitted vide PIF No. CAM557061120206606 dated 31.07.2023 in saving Bank Account No.520101263775840 in the name of "Compensatory Afforestation Fund-Telangana" maintained in the Union Bank of India, CGO Complex, Lodhi Road, New Delhi-110003. This is confirmed as per the report from the Union Bank of India, CGO Complex, Lodhi Road, New Delhi-110003.

Yours faithfully,

(Sanjay Kumar Chauhan)

Assistant Inspector General of Forests

Copy to:-

1. The Deputy Director General, Integrated Regional Office, Hyderabad, MoEF&CC, 6th Floor, Aranya Bhavan, Saifabad, Hyderabad.

(SANJAY KUMAR CHAUHAN)
सहायक वन महानिरीक्षक/Asstt. Inspector General of Forests
पर्यावरण, वन एवं जलवायु परिवर्तन मंत्रालय
Mo Environment, Forest and Climate Change
भारत सरकार, नई दिल्ली
Govt. of India, New Delhi