

# कार्यालय प्रधान मुख्य वन संरक्षक (वन बल प्रमुख) राजस्थान,

अरण्य भवन, झालाना सांस्थानिक क्षेत्र, जयपुर-302004

ई-मेल:-ccf.fca.rajasthan@gmail.com Tel. No. 0141-2713949

क्रमांक: एफ. 14(PWD)2023/एफसीए/प्रमुखसं/ 874

दिनांक 23/05/2025

विशिष्ट शासन सचिव,  
वन, पर्यावरण एवं जलवायु परिवर्तन मंत्रालय,  
राजस्थान सरकार,  
शासन सचिवालय, जयपुर

विषय:-Diversification of 32.3264 ha Forest Land for Widening of Laxmipura-Dora-Dabi- Ranaji Ka Guda NH-12, District-Bundi in the State of Rajasthan

(FP/RJ/ROAD/29812/2017)

सन्दर्भ:-भारत सरकार, पर्यावरण, वन एवं जलवायु परिवर्तन मंत्रालय, क्षेत्रीय कार्यालय, गांधीनगर का पत्र दिनांक 31.12.2024

महोदय,

उपर्युक्त विषयान्तर्गत भारत सरकार के संदर्भित पत्र द्वारा आलोच्य प्रकरण में जारी सैद्धान्तिक स्वीकृति की बिन्दुवार अनुपालना रिपोर्ट मुख्य वन संरक्षक, कोटा से प्राप्त हुई है जो इस कार्यालय की सहमति के साथ निम्नानुसार प्रस्तुत है:-

**A: Conditions which needs to be complied prior to handing over of forest land by the State Forest Department:**

Sr. No	Conditions	Compliance
1.	The cost of compensatory afforestation at the prevailing wage rates as per compensatory afforestation scheme and the cost of survey, demarcation and erection of permanent pillars if required on the CA land shall be deposited in advance with the Forest Department by the project authority. The CA will be maintained for 10 years. The scheme may include appropriate provision for anticipated cost increase for works scheduled for subsequent years.	The User agency has deposited the cost of compensatory afforestation of an amount Rs. <b>3,14,61,443/- (Three Crore, Fourteen Lakhs, Sixty One Thousand, Four Hundred, Forty Three Rupees Only) in CAMPA Fund through Online Challan.</b> as per approved CA Scheme at the prevailing wage rates as per compensatory afforestation scheme. The CA will be maintained for 10 years. The scheme may include appropriate provision for anticipated cost increase for works scheduled for subsequent years.

2.	<p>The State Government shall charge the Net Present Value (NPV) for the 32.3264 ha forest area to be diverted under this proposal from the User Agency as per the orders of the Hon'ble Supreme Court of India dated 30/10/2002, 01/08/2003, 28/03/2008, 24/04/2008 and 09/05/2008 in IA No. 566 in WP (C) No. 202/1995 and as per the guidelines issued by the Ministry vide letters No. 5-1/1998-FC (Pt.II) dated 18/09/2003, as well as letter No. 5- 2/2006-FC dated 03/10/2006 and 5-3/2007-FC dated 05/02/2009 and revision of NPV vide Ministry letter No. 5-3/2011-FC(Vol-1) dated 06.01.2022 in this regard.</p>	<p>Net Present Value (NPV) for the <b>32.3264 ha</b> forest area to be diverted under this proposal has been deposited by User Agency of an amount <b>Rs. 14,12,97,835/- (Fourteen Crore, Twelve lakhs, Ninety Seven Thousand, Eight Hundred, Thirty Five Rupees Only)</b> in CAMPA Fund through online Challan as per the orders of the Hon'ble Supreme Court of India dated 28.03.2008, 24.04.2008 and 09.05.2008 in Writ Petition (Civil) No. 202/1995 and the guidelines issued by this Ministry vide its letter No. 5-3/2007-FC dated 05.02.2009 in this regard.</p>
3.	<p>Additional amount of the NPV of the diverted forest land, if any, becoming due after finalization of the same by the Hon'ble Supreme Court of India on receipt of the report from the Expert Committee, shall be charged by the State Government from the User Agency. The User Agency shall furnish an undertaking to this effect.</p>	<p>User Agency will also has deposited the additional amount of the NPV of the diverted forest land, if any, becoming due after finalization of the same by the Hon'ble supreme court of India on receipt of the report from the expert committee. Agreed to by user Agency. The Undertaking in this regard is enclosed.</p>
4.	<p>The non-forest land proposed for CA shall be transferred and mutated in the name of Forest Department and notified as RF/PF prior to Final/Stage-II approval. A copy of the original notification declaring the non-forest land under Section 4 or Section 29 of the Indian Forest Act, 1927, or under the relevant section of the State Forest Act as the case may be, will be submitted by the State Government prior to Final/Stage-II approval.</p>	<p>The non-forest land proposed for CA has been transferred and mutated in the name of Forest Department and will be notified as RF/PF prior to Final/Stage-II approval. A copy of the original notification declaring the non-forest land under Section 4 or Section 29 of the Indian Forest Act, 1927, or under the relevant section of the State Forest Act as the case may be, will be submitted by the State Government prior to Final/Stage-II approval. CA Land mutation has been done. Notification under process.</p>
5.	<p>The complete compliance of the FRA, 2006 shall be ensured by way of prescribed certificate from the concerned District Collector.</p>	<p>Compliance of the FRA, 2006 has been completed. Certificate with annexures enclosed.</p>

6.	The boundary of the diverted forest land shall be suitably demarcated on ground at the project cost, as per the direction of concerned Divisional Forest Officer.	The boundary of the diverted forest land will be suitably demarcated on ground at the project cost, as per the direction of concerned Divisional Forest Officer. Agreed to by user Agency. The Undertaking in this regard is enclosed.
7.	The KML file of the area to be diverted and the CA areas shall be uploaded on the e-Green watch portal with all requisite details, before issuing Working permission towards linear projects or submitting compliance report for seeking Final/Stage-II approval, as the case may be.	The KML file of the area to be diverted and the CA areas has been uploaded on the e-Green watch portal with all requisite details, before issuing working permission towards linear projects or submitting compliance report for seeking Final/Stage-II approval, as the case may be.
8.	All the funds received from the user agency under the project shall be transferred/ deposited to CAMPA fund only through e-portal.	All the funds have been deposited by the User Agency under the project to CAMPA fund only through e-portal.

**B: Conditions which needs to be strictly complied on field after handing over of forest land to the User Agency by the State Forest Department but the compliance in form of undertaking shall be submitted prior to Stage -II approval:**

Sr. No.	Conditions	Compliance
1.	Legal status of the forest land shall remain unchanged.	Legal status of the Forest land will be remain unchanged. Agreed to by user Agency. The Undertaking in this regard is enclosed.
2.	Forest land will be handed over to the User Agency only after required non - forest land for the project is handed over to the User Agency.	Forest land will be handed over to the User Agency only after required non - forest land for the project is handed over to the User Agency. Agreed to by user Agency. The Undertaking in this regard is enclosed.
3.	Compensatory afforestation shall be taken up by the Forest Department over (1) 32.32 ha non-forest land, Village-Chand aka Talao, Range- Dabi, Tehsil-Talera, District- Bundi of Rajasthan (2) 60.00 ha degraded forest land, Village-Namana, Range- Dabi, Tehsil- Bundi, District- Bundi, Rajasthan at the cost of the user agency. As far as possible, a mixture of local indigenous species shall be planted and mono-culture of any species may be avoided.	User agency has deposited of an Amount of <b><u>Rs. 3,14,61,443/- (Three Crore, Fourteen Lakhs, Sixty One Thousand, Four Hundred, Forty Three Rupees Only) in CAMPA Fund through Online Challanas</u></b> per approved CA Scheme for Compensatory afforestation over (1) 32.32 ha non-forest land, Village- Chanda ka Talao, Range- Dabi, Tehsil-Talera, District-Bundi of Rajasthan and 60.00 ha degraded forest land, Village- Namana, Range- Dabi, Tehsil- Bundi, District- Bundi, Rajasthan. As far as possible, a mixture of local indigenous species shall be planted and mono-culture of any species will be avoided.

4.	User agency shall restrict the felling of trees to 611 trees/minimum numbers in the diverted forest land and the trees shall be felled under the strict supervision of the State Forest Department and cost of felling of trees shall be deposited by the User Agency with the State Forest Department.	User agency will restrict the felling of trees to 611 trees/minimum numbers in the diverted forest land and the trees shall be felled under the strict supervision of the State Forest Department and cost of felling of trees will be deposited by the User Agency with the State Forest Department. Agreed to by user Agency. The Undertaking in this regard is enclosed.
5.	User Agency shall obtain Environmental Clearance as per the provisions of the Environmental (Protection) Act, 1986, if applicable.	User Agency will obtain Environmental Clearance as per the provisions of the Environmental (Protection) Act, 1986, if applicable. Agreed to by user Agency. The Undertaking in this regard is enclosed.
6.	The layout plan of the proposal shall not be changed without prior approval of Central Government.	The layout plan of the proposal will not be changed without prior approval of Central Government. Agreed to by user Agency. The Undertaking in this regard is enclosed.
7.	No labour camp shall be established on the forest land.	No labour camp will be established on the forest land. Agreed to by user Agency. The Undertaking in this regard is enclosed.
8.	Sufficient firewood, preferably the alternate fuel, shall be provided by the User Agency to the labourer after purchasing the same from the State Forest Department or the Forest Development Corporation or any other legal source of alternate fuel.	Sufficient firewood, preferably the alternate fuel, will be provided by the User Agency to the labourer after purchasing the same from the State Forest Department or the Forest Development Corporation or any other legal source of alternate fuel. Agreed to by user Agency. The Undertaking in this regard is enclosed.
9.	No additional or new path will be constructed inside the forest area for transportation of construction materials for execution of the project work.	No additional or new path will be constructed inside the forest area for transportation of construction materials for execution of the project work. Agreed to by user Agency. The Undertaking in this regard is enclosed.
10.	The forest land shall not be used for any purpose other than that specified in the project proposal.	The forest land will not be used for any purpose other than that specified in the project proposal. Agreed to by user Agency. The Undertaking in this regard is enclosed.
11.	The forest land proposed to be diverted shall under no circumstances be transferred to any other agencies, department or person without prior approval of Govt. of India.	The forest land proposed to be diverted will under no circumstances be transferred to any other agencies, department or person without prior approval of Govt. of India. Agreed to by user Agency. The Undertaking in this regard is enclosed.
12.	The User Agency shall submit the annual self-compliance report in respect of the above stated conditions to the State Government and Integrated Regional Office, Jaipur by the end of	The User Agency shall submit the annual self-compliance report in respect of the above stated conditions to the State Government and Integrated Regional Office, Jaipur by the end of March every



	March every year.	year. Agreed to by user Agency. The Undertaking in this regard is enclosed.
13.	The User Agency shall comply with all the provisions of the all Acts, Rules, Regulations, Guidelines, Hon'ble Court Order (s) and NGT Order (s) pertaining to this project, if any, for the time being in force, as applicable to the project.	The User Agency will comply with all the provisions of the all Acts, Rules, Regulations, Guidelines, Hon'ble Court Order (s) and NGT Order (s) pertaining to this project, if any, for the time being in force, as applicable to the project. Agreed to by user Agency. The Undertaking in this regard is enclosed.
14.	Violation of any of these conditions will amount to violation of Forest (Conservation) Act, 1980 and action would be taken as per the MoEF&CC Guideline F. No. 11-42/2017-FC dt 29/01/2018.	Violation of any of these conditions will amount to violation of Forest (Conservation) Act, 1980 and action would be taken as per the MoEF&CC Guideline F. No. 11-42/2017-FC dt 29/01/2018. Agreed to by user Agency. The Undertaking in this regard is enclosed.
15.	Any other condition that the Ministry of Environment, Forests & Climate Change may stipulate from time to time in the interest of conservation, protection and development of forests & wildlife.	Any other condition that the Ministry of Environment, Forests & Climate Change may stipulate from time to time in the interest of conservation, protection and development of forests & wildlife. Agreed to by user Agency. The Undertaking in this regard is enclosed.
16.	The compliance report shall be uploaded on e-portal ( <a href="https://parivesh.nic.in/">https://parivesh.nic.in/</a> ).	The compliance report dcf, bundi has been uploaded on e-portal

#### Specific Conditions:

Sr. No.	Conditions	Compliance
1.	The User Agency has to comply with all the conditions mentioned by the National Board of Wildlife in toto, which was approved by the Ministry on 17th October, 2024.	User Agency will comply with all the conditions mentioned by the National Board of Wildlife in toto, which was approved by the Ministry on 17 <sup>th</sup> October, 2024. Agreed to by user Agency. The Undertaking in this regard is enclosed.
2.	The User Agency shall construct 6 feet high wall along the boundaries of the non-forest land proposed for CA in both the patches and also in the DFL land proposed for CA.	The User agency has deposited of an Amount of <b><u>Rs. 86,79,837/- (Eighty Six lakhs, Seventy Nine Thousand, Eight Hundred, Thirty Seven Rupees Only)</u></b> in CAMPA Fund through Online E-Challan for construct of 6 feet high wall along the boundaries of the non-forest land proposed for CA in both the patches and also in the DFL land proposed for CA.
3.	User Agency shall provide at its cost for the required number of Solar Pumps as given by the Forest Department for irrigating the CA plantation.	The User agency has deposited of an Amount of <b><u>Rs. 28,50,000/- (Twenty Eight lakhs, Fifty Thousand Rupees Only)</u></b> in CAMPA Fund through online E-Challan

		for Solar Pumps Installation for irrigating the CA plantation.
	<p>After receipt of compliance report on fulfillment of all of the above conditions from the State Government, proposal will be considered for final approval under Section-2 of the Van (SanrakshanEvamSamvardhan) Adhiniyam, 1980. The User Agency shall take up the work as per the guidelines in force and after ensuring that all necessary clearances for the entire stretch are in place. Working permission, if any issued, shall be intimated to IRO, Jaipur. Transfer of forest land shall not be effected till final approval is granted by the Central Government in this regard. Further, it may also be noted that this In-principle / Stage-I approval shall be valid for a period of 2 years from the date of issue of this letter. In the event of noncompliance of the above conditions, this In-principle approval shall be revoked after five (02) years.</p>	<p>Agreed to by user Agency. The Undertaking in this regard is enclosed.</p>

संलग्न:-उपरोक्तानुसार।

भवदीय,

*lp*

(के.सी.ए. अरुण प्रसाद)

अतिरिक्त प्रधान मुख्य वन संरक्षक,  
एवं नोडल अधिकारी एफसीए,  
राजस्थान, जयपुर

दिनांक

क्रमांक: एफ. 14(PWD)2023/एफसीए/प्रमुखसं/

प्रतिलिपि:-मुख्य वन संरक्षक, कोटा को सूचनार्थ एवं आवश्यक कार्यवाही हेतु प्रेषित है।

( सुरेश अग्रवाल )

उप वन संरक्षक (एफ.सी.ए.)  
अरण्य भवन, जयपुर

## Status of the Payment made by User Agencies

## Help

Click on **Proposal No.** to view Detail of proposal. Click on **Demand letter** to view Uploaded demand letter.

CA : Compensatory Afforestation; Addl CA : Additional Compensatory Afforestation; PCA : Penal Compensatory Afforestation; CAT : Catchment Area Treatment; Addl PA : Additional Charges for protected area; NPV : Net Present Value;

☒ **To be Verified** : This icon shows that the details of the Funds submitted by User Agency are yet to be verified by Nodal Officer.

☒ **Verified** : This icon shows that the demand has been verified by Nodal Officer.

☒ **Unpaid** : This icon shows that the payment yet to be made.

☒ **Challan Generated** : This icon shows that the challan has been generated.

☒ **Paid** : This icon shows that the payment has been made.

☒ Proposals received on or after 15th July 2014 ☐ All Proposals received upto 14th July 2014

Select Region :	Jaipur	Select State :	Rajasthan
Select User Agency :	Select		
Payment Status :	<input checked="" type="radio"/> Paid <input type="radio"/> Unpaid <input type="radio"/> All		
Bank Name :	--Select All--	Mode of Payment :	--Select All--
Transaction Date (From) :		Transaction Date (To) :	
Enter value for Search :	29812		
SEARCH			

Sno.	Proposal Detail	Application_No	Date of IN-PRINCIPLE	Amount to be Paid/Amount Paid (in Rs.)	Payment Status	Payment Detail	Demand Letter
1	FP/RJ/ROAD/29812/2017 (../viewreport.aspx?pid=FP/RJ/ROAD/29812/2017)  Laxmipura-Dora-Dabi-Ranaji Ka Guda NH-12	ROAD298122017537	31 Dec 2024	CA: 16738276.63/- Addl CA: 14723166/- PCA: 0/- CAT: 0/- Safety Zone: 0/- Addl PA: 0/- 3 solar pump with 141297835.39/- NPV: 2850000/- 6 feet Wall: 8679836.88/- Total: 184289114.9/-	<input checked="" type="radio"/> Paid	Fund Demand Verified by Nodal Officer On Bank Name: Union Bank Of India Mode of Payment: NEFT/RTGS (Challan) Challan Generated On Transaction Date 17 Feb 2025 24 Feb 2025 09 Apr 2025	Demand Letter (../writereaddata/Fundpdf/060220251716368194_FPRJROAD298122017_...) Generated Challan (../UserAccount/Neft_ChallanCorp.aspx?pid=ROAD298122017_...)

Verified as per portal  
(सुरेश अग्रवाल)  
उप वन संरक्षक (एफ.सी.ए.)  
राजस्थान, जयपुर



(HTTPS://SWACHHBHARAT.MYGOV.IN/)



(HTTP://WWW.DIGITALINDIA.GOV.IN)

(HTTPS://DATA.GOV.IN/)

india.gov.in

(HTTPS://INDIA.GOV.IN/)



(HTTPS://WWW.MYGOV.IN/)



MeitY

(HTTP://MEITY.GOV.IN/)



(HTTP://WWW.PMINDIA.GOV.IN/EN/)



(HTTP://WWW.NIC.IN/)

© Content Owned, Updated and Maintained by Ministry of Environment, Forest and Climate Change, Government of India  
Terms & Conditions (TermsandConditions.aspx) | Privacy Policy (PrivacyPolicy.aspx) | Copyright Policy (CopyrightPolicy.aspx) | Hyperlinking Policy (HyperlinkingPolicy.aspx) |  
Accessibility Statement (AccessibilityStatement.aspx) | Disclaimer (Disclaimer.aspx) | Contact Us (contact.aspx)

For any Technical support, Please Contact EFCCID, NIC, New Delhi, monitoring-fc(at)nic(dot)in

TOTAL 196470387

(action)

29  
609  
06-05-2025

## कार्यालय संभागीय मुख्य वन संरक्षक कोटा

Add. Near Chambal Rest House, Kishorpura Kota- 324009 E-Mail:- ccffdp.kota@gmail.com Tel. no. 0744- 2500194

क्रमांक एफ( )एफसीए/समुवस/2025-26/ १११६

दिनांक: २५.०५.२०२५

निमित्त:-

प्रधान मुख्य वन संरक्षक  
एवं नोडल अधिकारी एफसीए,  
राजस्थान, जयपुर।

FCA  
6/5/25

**विषय:-** Diversion of 32.3264 ha Forest Land for Widening of Laxmipura-Dora-Dabi-Ranaji Ka Guda NH-12, District-Bundi in the State of Rajasthan  
(FP/RJ/ROAD/29812/2017)

**प्रसंग:-** Ministry of Environment, Forest & Climate Change Regional Office, Gandhinagar Awing-407& 409, AranyaBhawan, Near CH-3 Circle, Sector-10A, Ganadhi Nagar Letter dated 31<sup>st</sup> December, 2024 and DCF, Bundi latter no. 3828 dated 17.04.2025!

महोदय,

उपरोक्त विषयान्तर्गत प्रासंगिक पत्र के क्रम में निवेदन है कि भारत सरकार पर्यावरण, वन एवं जलवायु परिवर्तन मंत्रालय एकीकृत क्षेत्रीय कार्यालय गांधी नगर का पत्र दिनांक 31.12.2024 से विषयांकित प्रकरण के निर्माण हेतु वन संरक्षण अधिनियम 1980 के तहत केन्द्र सरकार विषयांकित परियोजना हेतु 32.3264 है० वनभूमि के प्रत्यावर्तन की सैद्धांतिक स्वीकृति प्रदान की गई है। उप वन संरक्षक, बूंदी द्वारा उनके पत्रांक 3828 दिनांक 17.04.2025 से बिन्दुवार पालना इस कार्यालय में प्रेषित की गई है। जिनका विवरण निम्न प्रकार है:-

**A: Conditions which needs to be complied prior to handing over of forest land by the State Forest Department:**

Sr. No	Conditions	Compliance
1.	The cost of compensatory afforestation at the prevailing wage rates as per compensatory afforestation scheme and the cost of survey, demarcation and erection of permanent pillars if required on the CA land shall be deposited in advance with the Forest Department by the project authority. The CA will be maintained for 10 years. The scheme may include appropriate provision for anticipated cost increase for works scheduled for subsequent years.	The User agency has deposited the cost of compensatory afforestation of an amount Rs. <b>3,14,61,443/- (Three Crore, Fourteen Lakhs, Sixty One Thousand, Four Hundred, Forty Three Rupees Only) in CAMPA Fund through Online Challan</b> , as per approved CA Scheme at the prevailing wage rates as per compensatory afforestation scheme. The CA will be maintained for 10 years. The scheme may include appropriate provision for anticipated cost increase for works scheduled for subsequent years.

8/5/25

2.	The State Government shall charge the Net Present Value (NPV) for the 32.3264 ha forest area to be diverted under this proposal from the User Agency as per the orders of the Hon'ble Supreme Court of India dated 30/10/2002, 01/08/2003, 28/03/2008, 24/04/2008 and 09/05/2008 in IA No. 566 in WP (C) No. 202/1995 and as per the guidelines issued by the Ministry vide letters No. 5-1/1998-FC (Pt.II) dated 18/09/2003, as well as letter No. 5- 2/2006-FC dated 03/10/2006 and 5-3/2007-FC dated 05/02/2009 and revision of NPV vide Ministry letter No. 5-3/2011-FC(Vol-1) dated 06.01.2022 in this regard.	Net Present Value (NPV) for the <b>32.3264 ha</b> forest area to be diverted under this proposal has been deposited by User Agency of an amount <b>Rs. 14,12,97,835/- (Fourteen Crore, Twelve lakhs, Ninety Seven Thousand, Eight Hundred, Thirty Five Rupees Only)</b> in CAMPA Fund through online Challan as per the orders of the Hon'ble Supreme Court of India dated 28.03.2008, 24.04.2008 and 09.05.2008 in Writ Petition (Civil) No. 202/1995 and the guidelines issued by this Ministry vide its letter No. 5-3/2007-FC dated 05.02.2009 in this regard.
3.	Additional amount of the NPV of the diverted forest land, if any, becoming due after finalization of the same by the Hon'ble Supreme Court of India on receipt of the report from the Expert Committee, shall be charged by the State Government from the User Agency. The User Agency shall furnish an undertaking to this effect.	User Agency will also has deposited the additional amount of the NPV of the diverted forest land, if any, becoming due after finalization of the same by the Hon'ble supreme court of India on receipt of the report from the expert committee. In this regard, Undertaking has been received from User Agency.
4.	The non-forest land proposed for CA shall be transferred and mutated in the name of Forest Department and notified as RF/PF prior to Final/Stage-II approval. A copy of the original notification declaring the non-forest land under Section 4 or Section 29 of the Indian Forest Act, 1927, or under the relevant section of the State Forest Act as the case may be, will be submitted by the State Government prior to Final/Stage-II approval.	The non-forest land proposed for CA has been transferred and mutated in the name of Forest Department and will be notified as RF/PF prior to Final/Stage-II approval. A copy of the original notification declaring the non-forest land under Section 4 or Section 29 of the Indian Forest Act, 1927, or under the relevant section of the State Forest Act as the case may be, will be submitted by the State Government prior to Final/Stage-II approval. CA Land Notification Proposal are enclosed.
5.	The complete compliance of the FRA, 2006 shall be ensured by way of prescribed certificate from the concerned District Collector.	The complete compliance of the FRA, 2006 has been completed.
6.	The boundary of the diverted forest land shall be suitably demarcated on ground at the project cost, as per the direction of concerned Divisional Forest Officer.	The boundary of the diverted forest land will be suitably demarcated on ground at the project cost, as per the direction of concerned Divisional Forest Officer. In this regard, Undertaking has been received from User Agency.

7.	The KML file of the area to be diverted and the CA areas shall be uploaded on the e-Green watch portal with all requisite details, before issuing Working permission towards linear projects or submitting compliance report for seeking Final/Stage-II approval, as the case may be.	The KML file of the area to be diverted and the CA areas has been uploaded on the e-Green watch portal with all requisite details, before issuing working permission towards linear projects or submitting compliance report for seeking Final/Stage-II approval, as the case may be.
8.	All the funds received from the user agency under the project shall be transferred/ deposited to CAMPA fund only through e-portal.	All the funds have been deposited by the User Agency under the project to CAMPA fund only through e-portal.

**B: Conditions which needs to be strictly complied on field after handing over of forest land to the User Agency by the State Forest Department but the compliance in form of undertaking shall be submitted prior to Stage -II approval:**

Sr. No.	Conditions	Compliance
1.	Legal status of the forest land shall remain unchanged.	Legal status of the Forest land will be remain unchanged. In this regard, Undertaking has been received from User Agency.
2.	Forest land will be handed over to the User Agency only after required non - forest land for the project is handed over to the User Agency.	Forest land will be handed over to the User Agency only after required non - forest land for the project is handed over to the User Agency. In this regard, Undertaking has been received from User Agency.
3.	Compensatory afforestation shall be taken up by the Forest Department over (1) 32.32 ha non-forest land, Village- Chand aka Talao, Range- Dabi, Tehsil-Talera, District- Bundi of Rajasthan (2) 60.00 ha degraded forest land, Village- Namana, Range- Dabi, Tehsil- Bundi, District- Bundi, Rajasthan at the cost of the user agency. As far as possible, a mixture of local indigenous species shall be planted and mono-culture of any species may be avoided.	User agency has deposited of an Amount of Rs. <b><u>3,14,61,443/- (Three Crore, Fourteen Lakhs, Sixty One Thousand, Four Hundred, Forty Three Rupees Only) in CAMPA Fund through Online Challanas</u></b> per approved CA Scheme for Compensatory afforestation over (1) 32.32 ha non-forest land, Village- Chand aka Talao, Range- Dabi, Tehsil-Talera, District- Bundi of Rajasthan and 60.00 ha degraded forest land, Village- Namana, Range- Dabi, Tehsil- Bundi, District- Bundi, Rajasthan. As far as possible, a mixture of local indigenous species shall be planted and mono-culture of any species will be avoided.
4.	User agency shall restrict the felling of trees to 611 trees/minimum numbers in the diverted forest land and the trees shall be felled under the strict supervision of the State Forest Department and cost of felling of trees shall be deposited by the User Agency with the State Forest Department.	User agency will restrict the felling of trees to 611 trees/minimum numbers in the diverted forest land and the trees shall be felled under the strict supervision of the State Forest Department and cost of felling of trees will be deposited by the User Agency with the State Forest Department.

		In this regard, Undertaking has been received from User Agency.
5.	User Agency shall obtain Environmental Clearance as per the provisions of the Environmental (Protection) Act, 1986, if applicable.	User Agency will obtain Environmental Clearance as per the provisions of the Environmental (Protection) Act, 1986, if applicable. In this regard, Undertaking has been received from User Agency.
6.	The layout plan of the proposal shall not be changed without prior approval of Central Government.	The layout plan of the proposal will not be changed without prior approval of Central Government. In this regard, Undertaking has been received from User Agency.
7.	No labour camp shall be established on the forest land.	No labour camp will be established on the forest land. In this regard, Undertaking has been received from User Agency.
8.	Sufficient firewood, preferably the alternate fuel, shall be provided by the User Agency to the labourer after purchasing the same from the State Forest Department or the Forest Development Corporation or any other legal source of alternate fuel.	Sufficient firewood, preferably the alternate fuel, will be provided by the User Agency to the labourer after purchasing the same from the State Forest Department or the Forest Development Corporation or any other legal source of alternate fuel. In this regard, Undertaking has been received from User Agency.
9.	No additional or new path will be constructed inside the forest area for transportation of construction materials for execution of the project work.	No additional or new path will be constructed inside the forest area for transportation of construction materials for execution of the project work. In this regard, Undertaking has been received from User Agency.
10.	The forest land shall not be used for any purpose other than that specified in the project proposal.	The forest land will not be used for any purpose other than that specified in the project proposal. In this regard, Undertaking has been received from User Agency.
11.	The forest land proposed to be diverted shall under no circumstances be transferred to any other agencies, department or person without prior approval of Govt. of India.	The forest land proposed to be diverted will under no circumstances be transferred to any other agencies, department or person without prior approval of Govt. of India. In this regard, Undertaking has been received from User Agency.
12.	The User Agency shall submit the annual self-compliance report in respect of the above stated conditions to the State Government and Integrated Regional Office, Jaipur by the end of March every year.	The User Agency shall submit the annual self-compliance report in respect of the above stated conditions to the State Government and Integrated Regional Office, Jaipur by the end of March every year. In this regard, Undertaking has been received from User Agency.
13.	The User Agency shall comply with all the provisions of the all Acts, Rules, Regulations, Guidelines, Hon'ble Court Order (s) and NGT Order (s) pertaining to	The User Agency will comply with all the provisions of the all Acts, Rules, Regulations, Guidelines, Hon'ble Court Order (s) and NGT Order (s) pertaining



	this project, if any, for the time being in force, as applicable to the project.	to this project, if any, for the time being in force, as applicable to the project. In this regard, Undertaking has been received from User Agency.
14.	Violation of any of these conditions will amount to violation of Forest (Conservation) Act, 1980 and action would be taken as per the MoEF&CC Guideline F. No. 11-42/2017-FC dt 29/01/2018.	Violation of any of these conditions will amount to violation of Forest (Conservation) Act, 1980 and action would be taken as per the MoEF&CC Guideline F. No. 11-42/2017-FC dt 29/01/2018. In this regard, Undertaking has been received from User Agency.
15.	Any other condition that the Ministry of Environment, Forests & Climate Change may stipulate from time to time in the interest of conservation, protection and development of forests & wildlife.	Any other condition that the Ministry of Environment, Forests & Climate Change may stipulate from time to time in the interest of conservation, protection and development of forests & wildlife. In this regard, Undertaking has been received from User Agency.
16.	The compliance report shall be uploaded on e-portal ( <a href="https://parivesh.nic.in/">https://parivesh.nic.in/</a> ).	The compliance report dcf, bundi has been uploaded on e-portal ( <a href="https://parivesh.nic.in/">https://parivesh.nic.in/</a> ).

#### Specific Conditions:


Sr. No.	Conditions	Compliance
1.	The User Agency has to comply with all the conditions mentioned by the National Board of Wildlife in toto, which was approved by the Ministry on 17th October, 2024.	User Agency will comply with all the conditions mentioned by the National Board of Wildlife in toto, which was approved by the Ministry on 17 <sup>th</sup> October, 2024. In this regard, Undertaking has been received from User Agency.
2.	The User Agency shall construct 6 feet high wall along the boundaries of the non-forest land proposed for CA in both the patches and also in the DFL land proposed for CA.	The User agency has deposited of an Amount of <b><u>Rs. 86,79,837/- (Eighty Six lakhs, Seventy Nine Thousand, Eight Hundred, Thirty Seven Rupees Only)</u></b> in CAMPA Fund through Online E-Challan for construct of 6 feet high wall along the boundaries of the non-forest land proposed for CA in both the patches and also in the DFL land proposed for CA.
3.	User Agency shall provide at its cost for the required number of Solar Pumps as given by the Forest Department for irrigating the CA plantation.	The User agency has deposited of an Amount of <b><u>Rs. 28,50,000/- (Twenty Eight lakhs, Fifty Thousand Rupees Only)</u></b> in CAMPA Fund through online E-Challan for Solar Pumps Installation for irrigating the CA plantation.
	After receipt of compliance report on fulfillment of all of the above conditions from the State Government, proposal will be considered for final approval under Section-	After receipt of compliance report on fulfillment of all of the above conditions from the State Government, proposal will be considered for final approval

<p>2 of the Van (SanrakshanEvamSamvardhan) Adhiniyam, 1980. The User Agency shall take up the work as per the guidelines in force and after ensuring that all necessary clearances for the entire stretch are in place. Working permission, if any issued, shall be intimated to IRO, Jaipur. Transfer of forest land shall not be effected till final approval is granted by the Central Government in this regard. Further, it may also be noted that this In-principle / Stage-I approval shall be valid for a period of 2 years from the date of issue of this letter. In the event of noncompliance of the above conditions, this In-principle approval shall be revoked after five (02) years.</p>	<p>under Section-2 of the Van (SanrakshanEvamSamvardhan) Adhiniyam, 1980. The User Agency shall take up the work as per the guidelines in force and after ensuring that all necessary clearances for the entire stretch are in place. Working permission, if any issued, shall be intimated to IRO, Jaipur. Transfer of forest land shall not be effected till final approval is granted by the Central Government in this regard. Further, it may also be noted that this In-principle / Stage-I approval shall be valid for a period of 2 years from the date of issue of this letter. In the event of noncompliance of the above conditions, this In-principle approval shall be revoked after five (02) years. In this regard, Undertaking has been received from User Agency.</p>
--	--

संलग्न:-उपरोक्तानुसार 1 सेट

क्रमांक एफ( )एफसीए/समुवसं/2025-26/ २१२७  
प्रतिलिपि उप वन संरक्षक, बूंदी को सूचनार्थ प्रेषित है।

भवदीया,  
(सोनल जैरिहार)  
संभागीय मुख्य वन संरक्षक  
कोटा  
दिनांक: २४.०४.२०२५

  
संभागीय मुख्य वन संरक्षक  
कोटा

# कार्यालय उप वन संरक्षक, बून्दी

Add. - Nainwa Road, Behind Head Post Office, Bundi - 323001  
E-Mail:- dfobundi@gmail.com, Tel. No. 0747-2456823, Fax No. 0747-2457462

क्रमांक एफ/एफसीए/उवसं/2025-26/  
निमित्त

दिनांक

संभागीय मुख्य वन संरक्षक  
कोटा।

विषय:- Diversion of 32.3264 ha Forest Land for Widening of Laxmipura-Dora-Dabi-Ranaji  
Ka Guda NH-12, District-Bundi in the State of Rajasthan (**FP/RJ/ROAD/29812/2017**)  
प्रसंग: Ministry of Environment, Forest & Climate Change Regional Office, Gandhinagar A  
wing-407 & 409, Aranya Bhawan, Near CH-3 Circle, Sector-10A, Ganadhi Nagar  
Letter dated 31<sup>st</sup> December, 2024 and Office of the Project Director, Rajasthan State  
Highways, PIU-Kota letter No 565 dated 17<sup>th</sup> April, 2025.

महोदय,

उपरोक्त विषयान्तर्गत प्रासंगिक पत्र के क्रम में निवेदन है कि भारत सरकार पर्यावरण, वन एवं जलवायु परिवर्तन मंत्रालय एकीकृत क्षेत्रीय कार्यालय गांधीनगर का पत्र दिनांक 31.12.2024 से विषयांकित प्रकरण के निर्माण हेतु वन संरक्षण अधिनियम 1980 के तहत केन्द्र सरकार विषयांकित परियोजना हेतु 32.3264 है० वन भूमि के प्रत्यावर्तन की सैद्धांतिक स्वीकृति प्रासंगिक पत्र में वर्णित शर्तों के आधार पर प्रदान की गई है। प्रयोक्ता एजेन्सी द्वारा उनके प्रासंगिक पत्र से बिन्दुवार पालना कार्यालय में प्रेषित की गई है। जिनका विवरण निम्न प्रकार है:-

**A: Conditions which needs to be complied prior to handing over of forest land by the State Forest Department:**

Sr. No	Conditions	Compliance
1.	The cost of compensatory afforestation at the prevailing wage rates as per compensatory afforestation scheme and the cost of survey, demarcation and erection of permanent pillars if required on the CA land shall be deposited in advance with the Forest Department by the project authority. The CA will be maintained for 10 years. The scheme may include appropriate provision for anticipated cost increase for works	The User agency has deposited the cost of compensatory afforestation of an amount Rs. <b><u>3,14,61,443/- (Three Crore, Fourteen Lakhs, Sixty One Thousand, Four Hundred, Forty Three Rupees Only) in CAMPA Fund through Online Challan.</u></b> as per approved CA Scheme at the prevailing - wage rates as per compensatory afforestation scheme. The CA will be maintained for 10 years. The scheme may include appropriate provision for anticipated cost increase for works scheduled for subsequent years.

	scheduled for subsequent years.	
2.	<p>The State Government shall charge the Net Present Value (NPV) for the 32.3264 ha forest area to be diverted under this proposal from the User Agency as per the orders of the Hon'ble Supreme Court of India dated 30/10/2002, 01/08/2003, 28/03/2008, 24/04/2008 and 09/05/2008 in IA No. 566 in WP (C) No. 202/1995 and as per the guidelines issued by the Ministry vide letters No. 5-1/1998-FC (Pt.II) dated 18/09/2003, as well as letter No. 5- 2/2006-FC dated 03/10/2006 and 5-3/2007-FC dated 05/02/2009 and revision of NPV vide Ministry letter No. 5-3/2011-FC(Vol-1) dated 06.01.2022 in this regard.</p>	<p>Net Present Value (NPV) for the <b>32.3264 ha</b> forest area to be diverted under this proposal has been deposited by User Agency of an amount <b>Rs. 14,12,97,835/- (Fourteen Crore, Twelve lakhs, Ninety Seven Thousand, Eight Hundred, Thirty Five Rupees Only)</b> in CAMPA Fund through online Challan as per the orders of the Hon'ble Supreme Court of India dated 28.03.2008, 24.04.2008 and 09.05.2008 in Writ Petition (Civil) No. 202/1995 and the guidelines issued by this Ministry vide its letter No. 5-3/2007-FC dated 05.02.2009 in this regard.</p>
3.	<p>Additional amount of the NPV of the diverted forest land, if any, becoming due after finalization of the same by the Hon'ble Supreme Court of India on receipt of the report from the Expert Committee, shall be charged by the State Government from the User Agency. The User Agency shall furnish an undertaking to this effect.</p>	<p>User Agency will also has deposited the additional amount of the NPV of the diverted forest land, if any, becoming due after finalization of the same by the Hon'ble supreme court of India on receipt of the report from the expert committee. In this regard, Undertaking has been received from User Agency.</p>
4.	<p>The non-forest land proposed for CA shall be transferred and mutated in the name of Forest Department and notified as RF/PF prior to Final/Stage-II approval. A copy of the original notification declaring the non-forest land under Section 4 or Section 29 of</p>	<p>The non-forest land proposed for CA has been transferred and mutated in the name of Forest Department and will be notified as RF/PF prior to Final/Stage-II approval. A copy of the original notification declaring the non-forest land under Section 4 or Section 29 of the Indian Forest Act, 1927, or under the relevant section of the State Forest Act as the case</p>

	the Indian Forest Act, 1927, or under the relevant section of the State Forest Act as the case may be, will be submitted by the State Government prior to Final/Stage-II approval.	may be, will be submitted by the State Government prior to Final/Stage-II approval.  CA Land Notification Proposal are enclosed.
5.	The complete compliance of the FRA, 2006 shall be ensured by way of prescribed certificate from the concerned District Collector.	The complete compliance of the FRA, 2006 has been completed.
6.	The boundary of the diverted forest land shall be suitably demarcated on ground at the project cost, as per the direction of concerned Divisional Forest Officer.	The boundary of the diverted forest land will be suitably demarcated on ground at the project cost, as per the direction of concerned Divisional Forest Officer.  In this regard, Undertaking has been received from User Agency.
7.	The KML file of the area to be diverted and the CA areas shall be uploaded on the e-Green watch portal with all requisite details, before issuing Working permission towards linear projects or submitting compliance report for seeking Final/Stage-II approval, as the case may be.	The KML file of the area to be diverted and the CA areas has been uploaded on the e-Green watch portal with all requisite details, before issuing working permission towards linear projects or submitting compliance report for seeking Final/Stage-II approval, as the case may be.
8.	All the funds received from the user agency under the project shall be transferred/ deposited to CAMPA fund only through e-portal.	All the funds have been deposited by the User Agency under the project to CAMPA fund only through e-portal.

**B: Conditions which needs to be strictly complied on field after handing over of forest land to the User Agency by the State Forest Department but the compliance in form of undertaking shall be submitted prior to Stage -II approval:**

Sr. No.	Conditions	Compliance
1.	Legal status of the forest land shall remain unchanged.	Legal status of the Forest land will be remain unchanged. In this regard, Undertaking has been received from User Agency.
2.	Forest land will be handed over to the User Agency only after required non - forest land for the project is handed over to the User Agency.	Forest land will be handed over to the User Agency only after required non - forest land for the project is handed over to the User Agency. In this regard, Undertaking has been received from User Agency.
3.	Compensatory afforestation shall be taken up by the Forest Department over (1) 32.32 ha non-forest land, Village- Chand aka Talao, Range- Dabi, Tehsil-Talera, District- Bundi of Rajasthan (2) 60.00 ha degraded forest land, Village- Namana, Range- Dabi, Tehsil- Bundi, District- Bundi, Rajasthan at the cost of the user agency. As far as possible, a mixture of local indigenous species shall be planted and mono-culture of any species may be avoided.	User agency has deposited of an Amount of Rs. <b><u>3,14,61,443/- (Three Crore, Fourteen Lakhs, Sixty One Thousand, Four Hundred, Forty Three Rupees Only)</u></b> in <b><u>CAMPA Fund through Online Challan</u></b> as per approved CA Scheme for Compensatory afforestation over (1) 32.32 ha non-forest land, Village- Chand aka Talao, Range- Dabi, Tehsil-Talera, District- Bundi of Rajasthan and 60.00 ha degraded forest land, Village- Namana, Range- Dabi, Tehsil- Bundi, District- Bundi, Rajasthan. As far as possible, a mixture of local indigenous species shall be planted and mono-culture of any species will be avoided.
4.	User agency shall restrict the felling of trees to 611 trees/minimum numbers in the diverted forest land and the trees shall be felled under the strict supervision of the State Forest Department and cost of felling of trees shall be deposited by the User Agency with the State Forest Department.	User agency will restrict the felling of trees to 611 trees/minimum numbers in the diverted forest land and the trees shall be felled under the strict supervision of the State Forest Department and cost of felling of trees will be deposited by the User Agency with the State Forest Department. In this regard, Undertaking has been received

		from User Agency.
5.	User Agency shall obtain Environmental Clearance as per the provisions of the Environmental (Protection) Act, 1986, if applicable.	User Agency will obtain Environmental Clearance as per the provisions of the Environmental (Protection) Act, 1986, if applicable. In this regard, Undertaking has been received from User Agency.
6.	The layout plan of the proposal shall not be changed without prior approval of Central Government.	The layout plan of the proposal will not be changed without prior approval of Central Government. In this regard, Undertaking has been received from User Agency.
7.	No labour camp shall be established on the forest land.	No labour camp will be established on the forest land. In this regard, Undertaking has been received from User Agency.
8.	Sufficient firewood, preferably the alternate fuel, shall be provided by the User Agency to the labourer after purchasing the same from the State Forest Department or the Forest Development Corporation or any other legal source of alternate fuel.	Sufficient firewood, preferably the alternate fuel, will be provided by the User Agency to the labourer after purchasing the same from the State Forest Department or the Forest Development Corporation or any other legal source of alternate fuel. In this regard, Undertaking has been received from User Agency.
9.	No additional or new path will be constructed inside the forest area for transportation of construction materials for execution of the project work.	No additional or new path will be constructed inside the forest area for transportation of construction materials for execution of the project work. In this regard, Undertaking has been received from User Agency.
10.	The forest land shall not be used for any purpose other than that specified in the project proposal.	The forest land will not be used for any purpose other than that specified in the project proposal. In this regard, Undertaking has been received from User Agency.
11.	The forest land proposed to be diverted shall under no circumstances be transferred to any other agencies, department or person without prior approval of Govt. of India.	The forest land proposed to be diverted will under no circumstances be transferred to any other agencies, department or person without prior approval of Govt. of India.



		In this regard, Undertaking has been received from User Agency.
12.	The User Agency shall submit the annual self-compliance report in respect of the above stated conditions to the State Government and Integrated Regional Office, Jaipur by the end of March every year.	The User Agency shall submit the annual self-compliance report in respect of the above stated conditions to the State Government and Integrated Regional Office, Jaipur by the end of March every year. In this regard, Undertaking has been received from User Agency.
13.	The User Agency shall comply with all the provisions of the all Acts, Rules, Regulations, Guidelines, Hon'ble Court Order (s) and NGT Order (s) pertaining to this project, if any, for the time being in force, as applicable to the project.	The User Agency will comply with all the provisions of the all Acts, Rules, Regulations, Guidelines, Hon'ble Court Order (s) and NGT Order (s) pertaining to this project, if any, for the time being in force, as applicable to the project. In this regard, Undertaking has been received from User Agency.
14.	Violation of any of these conditions will amount to violation of Forest (Conservation) Act, 1980 and action would be taken as per the MoEF&CC Guideline F. No. 11-42/2017-FC dt 29/01/2018.	Violation of any of these conditions will amount to violation of Forest (Conservation) Act, 1980 and action would be taken as per the MoEF&CC Guideline F. No. 11-42/2017-FC dt 29/01/2018. In this regard, Undertaking has been received from User Agency.
15.	Any other condition that the Ministry of Environment, Forests & Climate Change may stipulate from time to time in the interest of conservation, protection and development of forests & wildlife.	Any other condition that the Ministry of Environment, Forests & Climate Change may stipulate from time to time in the interest of conservation, protection and development of forests & wildlife. In this regard, Undertaking has been received from User Agency.
16.	The compliance report shall be uploaded on e-portal ( <a href="https://parivesh.nic.in/">https://parivesh.nic.in/</a> ).	The compliance report has been uploaded on e-portal ( <a href="https://parivesh.nic.in/">https://parivesh.nic.in/</a> ).

**Specific Conditions:**

Sr. No.	Conditions	Compliance
1.	The User Agency has to comply with all the conditions mentioned by the National Board of Wildlife in toto, which was approved by the Ministry on 17th October, 2024.	User Agency will comply with all the conditions mentioned by the National Board of Wildlife in toto, which was approved by the Ministry on 17 <sup>th</sup> October, 2024. In this regard, Undertaking has been received from User Agency.
2.	The User Agency shall construct 6 feet high wall along the boundaries of the non-forest land proposed for CA in both the patches and also in the DFL land proposed for CA.	The User agency has deposited of an Amount of <b><u>Rs. 86,79,837/- (Eighty Six lakhs, Seventy Nine Thousand, Eight Hundred, Thirty Seven Rupees Only)</u></b> in CAMPA Fund through Online E-Challan for construct of 6 feet high wall along the boundaries of the non-forest land proposed for CA in both the patches and also in the DFL land proposed for CA.
3.	User Agency shall provide at its cost for the required number of Solar Pumps as given by the Forest Department for irrigating the CA plantation.	The User agency has deposited of an Amount of <b><u>Rs. 28,50,000/- (Twenty Eight lakhs, Fifty Thousand Rupees Only)</u></b> in CAMPA Fund through online E-Challan for Solar Pumps Installation for irrigating the CA plantation.
	After receipt of compliance report on fulfillment of all of the above conditions from the State Government, proposal will be considered for final approval under Section-2 of the Van (Sanrakshan Evam Samvardhan) Adhiniyam, 1980. The User Agency shall take up the work as per the guidelines in force and after ensuring that all necessary clearances for the entire stretch are in place. Working permission, if any issued, shall be	After receipt of compliance report on fulfillment of all of the above conditions from the State Government, proposal will be considered for final approval under Section-2 of the Van (Sanrakshan Evam Samvardhan) Adhiniyam, 1980. The User Agency shall take up the work as per the guidelines in force and after ensuring that all necessary clearances for the entire stretch are in place.

intimated to IRO, Jaipur. Transfer of forest land shall not be effected till final approval is granted by the Central Government in this regard. Further, it may also be noted that this In-principle / Stage-I approval shall be valid for a period of 2 years from the date of issue of this letter. In the event of noncompliance of the above conditions, this In-principle approval shall be revoked after five (02) years.

Working permission, if any issued, shall be intimated to IRO, Jaipur. Transfer of forest land shall not be effected till final approval is granted by the Central Government in this regard. Further, it may also be noted that this In-principle / Stage-I approval shall be valid for a period of 2 years from the date of issue of this letter. In the event of noncompliance of the above conditions, this In-principle approval shall be revoked after five (02) years.  
In this regard, Undertaking has been received from User Agency.

SERVER DOWN

संलग्न:- उपरोक्तानुसार 2 सेट

F.C.A  
30/4/25

क्रमांक एफ/एफसीए/उवसं/2025-26/ 3829

प्रतिलिपि अतिरिक्त प्रधान मुख्य वन संरक्षक एवं नोडल अधिकारी एफ.सी.ए. राजस्थान जयपुर

भवदीय  
(देवेन्द्र सिंह भाटी)  
उप वन संरक्षक  
बून्दी

दिनांक 17/4/25

DS  
(देवेन्द्र सिंह भाटी)  
उप वन संरक्षक  
बून्दी

587

30-04-25

8151M

**Office of The Deputy General Manager (TECH) RSHA, PIU, KOTA**

No:- 565

Date: 17/04/2025

To

Deputy Conservator of Forest,  
Bundi

**Subject:** Diversion of 32.3264 ha Forest Land for Widening of Laxmipura-Dora-Dabi-Ranaji Ka Guda NH-12, District-Bundi in the State of Rajasthan.

**Reference:** Ministry of Environment, Forest & Climate Change Regional Office, Gandhinagar A wing-407 & 409, Aranya Bhawan, Near CH-3 Circle, Sector-10A, Ganadhi Nagar Letter dated 31<sup>st</sup> December, 2024 and Office of the Dy. Conservator of Forest, Bundi letter No.F2 ( ) F.C.A./DCF/2025/1255 dated 06<sup>th</sup> February, 2025.

Sir,

With reference above mentioned subject, Ministry of Environment, Forest & Climate Change (MoEF&CC), Regional office, Gandhinagar has granted the Stage-I Clearance for above mentioned project on dated 31<sup>st</sup> December, 2024. The User Agency is herewith submitting the point wise Compliance Report for your reference and necessary action please.

**(ONLINE PROPOSAL NUMBER: FP/RJ/ROAD/29812/2017)**

**A: Conditions which needs to be complied prior to handing over of forest land by the State Forest Department:**

Sr. No	Conditions	Compliance
1.	The cost of compensatory afforestation at the prevailing wage rates as per compensatory afforestation scheme and the cost of survey, demarcation and erection of permanent pillars if required on the CA land shall be deposited in advance with the Forest Department by the project authority. The CA will be maintained for 10 years. The scheme may include appropriate provision for anticipated cost increase for works scheduled for subsequent years.	The User agency has deposited the cost of compensatory afforestation of an amount Rs. <b><u>3,14,61,443/- (Three Crore, Fourteen Lakhs, Sixty One Thousand, Four Hundred, Forty Three Rupees Only)</u></b> in <b><u>CAMPA Fund through Online Challan</u></b> as per approved CA Scheme and Demand note issued by the Dy. Conservator of Forest Bundi at the prevailing wage rates as per compensatory afforestation scheme and the cost of survey, demarcation and erection of permanent pillars if required on the CA land has been deposited in advance with the Forest Department by the project authority. The CA will be maintained for 10 years. The scheme may include appropriate provision for anticipated cost increase for works scheduled for subsequent years. <b>Payment Slip enclosed.</b>



2.	The State Government shall charge the Net Present Value (NPV) for the 32.3264 ha forest area to be diverted under this proposal from the User Agency as per the orders of the Hon'ble Supreme Court of India dated 30/10/2002, 01/08/2003, 28/03/2008, 24/04/2008 and 09/05/2008 in IA No. 566 in WP (C) No. 202/1995 and as per the guidelines issued by the Ministry vide letters No. 5-1/1998-FC (Pt.II) dated 18/09/2003, as well as letter No. 5- 2/2006-FC dated 03/10/2006 and 5-3/2007-FC dated 05/02/2009 and revision of NPV vide Ministry letter No. 5-3/2011-FC(Vol-I) dated 06.01.2022 in this regard.	Net Present Value (NPV) for the <u>32.3264 ha</u> forest area to be diverted under this proposal has been deposited of an amount <b>Rs. 14,12,97,835/- (Fourteen Crore, Twelve lakhs, Ninety Seven Thousand, Eight Hundred, Thirty Five Rupees Only)</b> in CAMPA Fund through online Challan as per the orders of the Hon'ble Supreme Court of India dated 28.03.2008, 24.04.2008 and 09.05.2008 in Writ Petition (Civil) No. 202/1995 and the guidelines issued by this Ministry vide its letter No. 5-3/2007-FC dated 05.02.2009 in this regard. <b>Payment Slip enclosed.</b>
3.	Additional amount of the NPV of the diverted forest land, if any, becoming due after finalization of the same by the Hon'ble Supreme Court of India on receipt of the report from the Expert Committee, shall be charged by the State Government from the User Agency. The User Agency shall furnish an undertaking to this effect.	The User Agency is hereby undertake that, User Agency will also has deposited the additional amount of the NPV of the diverted forest land, if any, becoming due after finalization of the same by the Hon'ble supreme court of India on receipt of the report from the expert committee. <b>Undertaking Enclosed.</b>
4.	The non-forest land proposed for CA shall be transferred and mutated in the name of Forest Department and notified as RF/PF prior to Final/Stage-II approval. A copy of the original notification declaring the non-forest land under Section 4 or Section 29 of the Indian Forest Act, 1927, or under the relevant section of the State Forest Act as the case may be, will be submitted by the State Government prior to Final/Stage-II approval.	The User Agency is hereby undertake that, the non-forest land proposed for CA has been transferred and mutated in the name of Forest Department and notified as RF/PF prior to Final/Stage-II approval. A copy of the original notification declaring the non-forest land under Section 4 or Section 29 of the Indian Forest Act, 1927, or under the relevant section of the State Forest Act as the case may be, will be submitted by the State Government prior to Final/Stage-II approval. Mutation Copy and Khasra Map & Jambandi Nakal Enclosed.
5.	The complete compliance of the FRA, 2006 shall be ensured by way of prescribed certificate from the concerned District Collector.	The User Agency is hereby undertake that, The complete compliance of the FRA, 2006 has been completed. <b>Copy of the FRA Certificate are enclosed.</b>
6.	The boundary of the diverted forest land shall be suitably demarcated on ground at the project cost, as per the direction of concerned Divisional Forest Officer.	The User Agency is hereby undertake that, The boundary of the diverted forest land will be suitably demarcated on ground at the project cost, as per the direction of concerned Divisional Forest Officer. <b>Undertaking Enclosed.</b>



7.	The KML file of the area to be diverted and the CA areas shall be uploaded on the e-Green watch portal with all requisite details, before issuing Working permission towards linear projects or submitting compliance report for seeking Final/Stage-II approval, as the case may be.	The User Agency is hereby undertake that, The KML file of the area to be diverted and the CA areas will be uploaded by Dy. Conservator of Forest, Bundi on the e-Green watch portal with all requisite details, before issuing working permission towards linear projects or submitting compliance report for seeking Final/Stage-II approval, as the case may be. <b>Undertaking Enclosed.</b>
8.	All the funds received from the user agency under the project shall be transferred/ deposited to CAMPA fund only through e-portal.	The User Agency is hereby undertake that, All the funds have been deposited by the User Agency under the project to CAMPA fund only through e-portal.

**B: Conditions which needs to be strictly complied on field after handing over of forest land to the User Agency by the State Forest Department but the compliance in form of undertaking shall be submitted prior to Stage -II approval:**

Sr. No.	Conditions	Compliance
1.	Legal status of the forest land shall remain unchanged.	The User Agency is hereby undertake that, Legal status of the Forest land will be remain unchanged. <b>Undertaking enclosed.</b>
2.	Forest land will be handed over to the User Agency only after required non - forest land for the project is handed over to the User Agency.	The User Agency is hereby undertake that, Forest land will be handed over to the User Agency only after required non - forest land for the project is handed over to the User Agency. <b>Undertaking enclosed.</b>
3.	Compensatory afforestation shall be taken up by the Forest Department over (1) 32.32 ha non-forest land, Village-Chand aka Talao, Range- Dabi, Tehsil-Talera, District- Bundi of Rajasthan (2) 60.00 ha degraded forest land, Village-Namana, Range- Dabi, Tehsil- Bundi, District- Bundi, Rajasthan at the cost of the user agency. As far as possible, a mixture of local indigenous species shall be planted and mono-culture of any species may be avoided.	The User Agency is hereby undertake that, The User agency has deposited of an Amount of Rs. <u>3,14,61,443/- (Three Crore, Fourteen Lakhs, Sixty One Thousand, Four Hundred, Forty ThreeRupees Only)</u> in CAMPA Fund through Online Challans per approved CA Scheme and Demand note issued by the Dy. Conservator of Forest Bundi for Compensatory afforestation over (1) 32.32 ha non-forest land, Village- Chand aka Talao, Range-Dabi, Tehsil-Talera, District- Bundi of Rajasthan and 60.00 ha degraded forest land, Village- Namana, Range- Dabi, Tehsil- Bundi, District- Bundi, Rajasthan. As far as possible, a mixture of local indigenous species shall be planted and mono-culture of any species will be avoided. <b>Payment Slip enclosed.</b>
4.	User agency shall restrict the felling of trees to 611 trees/minimum numbers in	The User agency is hereby undertake that, User agency will restrict the felling of trees



	the diverted forest land and the trees shall be felled under the strict supervision of the State Forest Department and cost of felling of trees shall be deposited by the User Agency with the State Forest Department.	to 611 trees/minimum numbers in the diverted forest land and the trees shall be felled under the strict supervision of the State Forest Department and cost of felling of trees will be deposited by the User Agency with the State Forest Department. <b>Undertaking Enclosed.</b>
5.	User Agency shall obtain Environmental Clearance as per the provisions of the Environmental (Protection) Act, 1986, if applicable.	The User Agency is hereby undertake that, User Agency will obtain Environmental Clearance as per the provisions of the Environmental (Protection) Act, 1986, if applicable. <b>Undertaking enclosed.</b>
6.	The layout plan of the proposal shall not be changed without prior approval of Central Government.	The User Agency is hereby undertake that, The layout plan of the proposal will not be changed without prior approval of Central Government. <b>Undertaking Enclosed.</b>
7.	No labour camp shall be established on the forest land.	The User Agency is hereby undertake that, Nolabour camp will be established on the forest land. <b>Undertaking Enclosed.</b>
8.	Sufficient firewood, preferably the alternate fuel, shall be provided by the User Agency to the labourer after purchasing the same from the State Forest Department or the Forest Development Corporation or any other legal source of alternate fuel.	The User Agency is hereby undertake that, Sufficient firewood, preferably the alternate fuel, will be provided by the User Agency to the labourer after purchasing the same from the State Forest Department or the Forest Development Corporation or any other legal source of alternate fuel. <b>Undertaking Enclosed.</b>
9.	No additional or new path will be constructed inside the forest area for transportation of construction materials for execution of the project work.	The User Agency is hereby undertake that, No additional or new path will be constructed inside the forest area for transportation of construction materials for execution of the project work. <b>Undertaking Enclosed.</b>
10.	The forest land shall not be used for any purpose other than that specified in the project proposal.	The User Agency is hereby undertake that, The forest land will not be used for any purpose other than that specified in the project proposal. <b>Undertaking Enclosed.</b>
11.	The forest land proposed to be diverted shall under no circumstances be transferred to any other agencies, department or person without prior approval of Govt. of India.	The User Agency is hereby undertake that, The forest land proposed to be diverted will under no circumstances be transferred to any other agencies, department or person without prior approval of Govt. of India. <b>Undertaking Enclosed.</b>
12.	The User Agency shall submit the annual self-compliance report in respect of the above stated conditions to the State Government and Integrated Regional Office, Jaipur by the end of March every	The User Agency is hereby undertake that, The User Agency shall submit the annual self-compliance report in respect of the above stated conditions to the State Government and Integrated Regional




	year.	Office, Jaipur by the end of March every year. <b>Undertaking Enclosed.</b>
13.	The User Agency shall comply with all the provisions of the all Acts, Rules, Regulations, Guidelines, Hon'ble Court Order (s) and NGT Order (s) pertaining to this project, if any, for the time being in force, as applicable to the project.	The User Agency is hereby undertake that, The User Agency will comply with all the provisions of the all Acts, Rules, Regulations, Guidelines, Hon'ble Court Order (s) and NGT Order (s) pertaining to this project, if any, for the time being in force, as applicable to the project. <b>Undertaking Enclosed.</b>
14.	Violation of any of these conditions will amount to violation of Forest (Conservation) Act, 1980 and action would be taken as per the MoEF&CC Guideline F. No. 11-42/2017-FC dt 29/01/2018.	The User Agency is hereby undertake that, Violation of any of these conditions will amount to violation of Forest (Conservation) Act, 1980 and action would be taken as per the MoEF&CC Guideline F. No. 11-42/2017-FC dt 29/01/2018. <b>Undertaking Enclosed.</b>
15.	Any other condition that the Ministry of Environment, Forests & Climate Change may stipulate from time to time in the interest of conservation, protection and development of forests & wildlife.	The User Agency is hereby undertake that, Any other condition that the Ministry of Environment, Forests & Climate Change may stipulate from time to time in the interest of conservation, protection and development of forests & wildlife. <b>Undertaking Enclosed.</b>
16.	The compliance report shall be uploaded on e-portal ( <a href="https://parivesh.nic.in/">https://parivesh.nic.in/</a> ).	The User Agency is hereby undertake that, The compliance report has been uploaded on e-portal ( <a href="https://parivesh.nic.in/">https://parivesh.nic.in/</a> ). <b>Undertaking Enclosed.</b>

**Specific Conditions:**

Sr. No.	Conditions	Compliance
1.	The User Agency has to comply with all the conditions mentioned by the National Board of Wildlife in toto, which was approved by the Ministry on 17th October, 2024.	The User Agency is hereby undertake that, User Agency will comply with all the conditions mentioned by the National Board of Wildlife in toto, which was approved by the Ministry on 17 <sup>th</sup> October, 2024. <b>Undertaking Enclosed.</b>
2.	The User Agency shall construct 6 feet high wall along the boundaries of the non-forest land proposed for CA in both the patches and also in the DFL land proposed for CA.	The User agency has deposited of an Amount of <b><u>Rs. 86,79,837/- (Eighty Sixlakhs, Seventy Nine Thousand, Eight Hundred, Thirty SevenRupees Only)</u></b> inCAMPFA Fund through Online E-Challan forconstruct of 6 feet high wall along the boundaries of the non-forest land proposed for CA in both the patches and also in the DFL land proposed for CA. <b>Payment Slip Enclosed</b>
3.	User Agency shall provide at its cost for the required number of Solar Pumps as given by the Forest Department for	The User agency has deposited of an Amount of <b><u>Rs. 28,50,000/- (Twenty Eight lakhs, Fifty Thousand Rupees Only)</u></b> in

	irrigating the CA plantation.	CAMPA Fund through online E-Challan for Solar Pumps Installation for irrigating the CA plantation. <b>Payment Slip Enclosed</b>
	After receipt of compliance report on fulfillment of all of the above conditions from the State Government, proposal will be considered for final approval under Section-2 of the Van (Sanrakshan Evam Samvardhan) Adhiniyam, 1980. The User Agency shall take up the work as per the guidelines in force and after ensuring that all necessary clearances for the entire stretch are in place. Working permission, if any issued, shall be intimated to IRO, Jaipur. Transfer of forest land shall not be effected till final approval is granted by the Central Government in this regard. Further, it may also be noted that this In-principle / Stage-I approval shall be valid for a period of 2 years from the date of issue of this letter. In the event of noncompliance of the above conditions, this In-principle approval shall be revoked after five (02) years.	The User Agency is hereby undertake that, after receipt of compliance report on fulfillment of all of the above conditions from the State Government, proposal will be considered for final approval under Section-2 of the Van (Sanrakshan Evam Samvardhan) Adhiniyam, 1980. The User Agency shall take up the work as per the guidelines in force and after ensuring that all necessary clearances for the entire stretch are in place. Working permission, if any issued, shall be intimated to IRO, Jaipur. Transfer of forest land shall not be effected till final approval is granted by the Central Government in this regard. Further, it may also be noted that this In-principle / Stage-I approval shall be valid for a period of 2 years from the date of issue of this letter. In the event of noncompliance of the above conditions, this In-principle approval shall be revoked after five (02) years.

Yours Faithfully



(L.N. Meena)

Project Director

**Rajasthan State Highways Authority**  
Project Implementation Unit (PIU)  
Kota



## Office of The Deputy General Manager (TECH) RSHA, PIU, KOTA

Ref.: FP/RJ/ROAD/29812/2017

Date: 17/04/2025

**Project Name:** Diversion of 32.3264 ha Forest Land for Widening of Laxmipura-Dora-Dabi-Ranaji Ka Guda NH-12, District-Bundi in the State of Rajasthan.

**Proposal No:** FP/RJ/ROAD/29812/2017

**Forest land Proposed for Diversion:** 32.3264 Ha

**Date of Proposal:** 09/06/2018

### Undertaking

I/We L.N.Meena, Project Director, Rajasthan State Highways Authority, PIU – Kota, (Raj.) is hereby undertake that,

1. I am an Indian Citizen.
2. I am Authorized Signatory of Rajasthan State Highways Authority, PIU – Kota, (Raj.)
3. The User agency has deposited the cost of compensatory afforestation of an amount Rs. 3,14,61,443/- (Three Crore, Fourteen Lakhs, Sixty One Thousand. Four Hundred, Forty Three Rupees Only) in CAMPA Fund through Online Challan as per approved CA Scheme and Demand note issued by the Dy. Conservator of Forest Bundiat the prevailing wage rates as per compensatory afforestation scheme and the cost of survey, demarcation and erection of permanent pillars if required on the CA land has been deposited in advance with the Forest Department by the project authority. The CA will be maintained for 10 years. The scheme may include appropriate provision for anticipated cost increase for works scheduled for subsequent years.
4. Net Present Value (NPV) for the 32.3264 ha forest area to be diverted under this proposal has been deposited of an amount Rs. 14,12,97,835/- (Fourteen Crore, Twelve lakhs, Ninety Seven Thousand, Eight Hundred, Thirty Five Rupees Only) in CAMPA Fund through online E-Challan as per the orders of the Hon'ble Supreme Court of India dated 28.03.2008, 24.04.2008 and 09.05.2008 in Writ Petition (Civil) No. 202/1995 and the guidelines issued by this Ministry vide its letter No. 5-3/2007-FC dated 05.02.2009 in this regard.
5. User Agency will also has deposited the additional amount of the NPV of the diverted forest land, if any, becoming due after finalization of the same by the Hon'ble supreme court of India on receipt of the report from the expert committee.

6. The non-forest land proposed for CA has been transferred and mutated in the name of Forest Department and notified as RF/PF prior to Final/Stage-II approval. A copy of the original notification declaring the non-forest land under Section 4 or Section 29 of the Indian Forest Act, 1927, or under the relevant section of the State Forest Act as the case may be, will be submitted by the State Government prior to Final/Stage-II approval.
7. The complete compliance of the FRA, 2006 has been completed.
8. The boundary of the diverted forest land will be suitably demarcated on ground at the project cost, as per the direction of concerned Divisional Forest Officer.
9. The KML file of the area to be diverted and the CA areas will be uploaded by Dy. Conservator of Forest, Bundi on the e-Green watch portal with all requisite details, before issuing working permission towards linear projects or submitting compliance report for seeking Final/Stage-II approval, as the case may be.
10. All the funds have been deposited by the User Agency under the project to CAMPA fund only through e-portal.
11. Legal status of the Forest land will be remain unchanged.
12. Forest land will be handed over to the User Agency only after required non - forest land for the project is handed over to the User Agency.
13. The User agency has deposited of an Amount of Rs. 3,14,61,443/- (Three Crore, Fourteen Lakhs, Sixty One Thousand, Four Hundred, Forty Three Rupees Only) in CAMPA Fund through Online Challan as per approved CA Scheme and Demand note issued by the Dy. Conservator of Forest Bundi for Compensatory afforestation over (1) 32.32 ha non-forest land, Village- Chand aka Talao, Range- Dabi, Tehsil- Talera, District- Bundi of Rajasthan and 60.00 ha degraded forest land, Village- Namana, Range- Dabi, Tehsil- Bundi, District- Bundi, Rajasthan. As far as possible, a mixture of local indigenous species shall be planted and mono-culture of any species will be avoided.
14. User agency will restrict the felling of trees to 611 trees/minimum numbers in the diverted forest land and the trees shall be felled under the strict supervision of the State Forest Department and cost of felling of trees will be deposited by the User Agency with the State Forest Department.
15. User Agency will obtain Environmental Clearance as per the provisions of the Environmental (Protection) Act, 1986, if applicable.
16. The layout plan of the proposal will not be changed without prior approval of Central Government.



17. No labour camp will be established on the forest land.
18. Sufficient firewood, preferably the alternate fuel, will be provided by the User Agency to the labourer after purchasing the same from the State Forest Department or the Forest Development Corporation or any other legal source of alternate fuel.
19. No additional or new path will be constructed inside the forest area for transportation of construction materials for execution of the project work.
20. The forest land will not be used for any purpose other than that specified in the project proposal.
21. The forest land proposed to be diverted will under no circumstances be transferred to any other agencies, department or person without prior approval of Govt. of India.
22. The User Agency shall submit the annual self-compliance report in respect of the above stated conditions to the State Government and Integrated Regional Office, Jaipur by the end of March every year.
23. The User Agency will comply with all the provisions of the all Acts, Rules, Regulations, Guidelines, Hon'ble Court Order (s) and NGT Order (s) pertaining to this project, if any, for the time being in force, as applicable to the project.
24. Violation of any of these conditions will amount to violation of Forest (Conservation) Act, 1980 and action would be taken as per the MoEF&CC Guideline F. No. 11-42/2017-FC dt 29/01/2018.
25. Any other condition that the Ministry of Environment, Forests & Climate Change may stipulate from time to time in the interest of conservation, protection and development of forests & wildlife.
26. The compliance report has been uploaded on e-portal (<https://parivesh.nic.in/>).
27. User Agency will comply with all the conditions mentioned by the National Board of Wildlife in toto, which was approved by the Ministry on 17<sup>th</sup> October, 2024.
28. The User agency has deposited of an Amount of **Rs. 86,79,837/- (Eighty Six lakhs, Seventy Nine Thousand, Eight Hundred, Thirty Seven Rupees Only)** in CAMPA Fund through Online E-Challan for construct of 6 feet high wall along the boundaries of the non-forest land proposed for CA in both the patches and also in the DFL land proposed for CA.
29. The User agency has deposited of an Amount of **Rs. 28,50,000/- (Twenty Eight lakhs, Fifty Thousand Rupees Only)** in CAMPA Fund through Online E-Challan for Solar Pumps Installation for irrigating the CA plantation.
30. After receipt of compliance report on fulfillment of all of the above conditions from the State Government, proposal will be considered for final approval under Section-2

of the Van (Sanrakshan Evam Samvardhan) Adhiniyam, 1980. The User Agency shall take up the work as per the guidelines in force and after ensuring that all necessary clearances for the entire stretch are in place. Working permission, if any issued, shall be intimated to IRO, Jaipur. Transfer of forest land shall not be effected till final approval is granted by the Central Government in this regard. Further, it may also be noted that this In-principle / Stage-I approval shall be valid for a period of 2 years from the date of issue of this letter. In the event of noncompliance of the above conditions, this In-principle approval shall be revoked after five (02) years.

Yours Faithfully



**(L.N. Meena)**

Project Director

**Rajasthan State Highways Authority**

Project Implementation Unit (PIU)

Kota

**Office of The Deputy General Manager (TECH) RSHA, PIU, KOTA**

Ref.: FP/RJ/ROAD/29812/2017

Date: 17/04/2025

**Project Name:** Diversion of 32.3264 ha Forest Land for Widening of Laxmipura-Dora-Dabi-Ranaji Ka Guda NH-12, District-Bundi in the State of Rajasthan.

**Proposal No:** FP/RJ/ROAD/29812/2017

**Forest land Proposed for Diversion:** 32.3264 Ha

**Date of Proposal:** 09/06/2018

**UNDERTAKING FOR GENERAL CONDITION NO. A-1**

I/We L. N. Meena, Project Director, Rajasthan State Highways Authority, PIU – Kota, (Raj.) is hereby undertakes that, The User agency has deposited the cost of compensatory afforestation of an amount Rs. **3,14,61,443/- (Three Crore, Fourteen Lakhs, Sixty One Thousand, Four Hundred, Forty Three Rupees Only) in CAMPA Fund through Online E-Challan** as per approved CA Scheme and Demand note issued by the Dy. Conservator of Forest Bundiat the prevailing wage rates as per compensatory afforestation scheme and the cost of survey, demarcation and erection of permanent pillars if required on the CA land has been deposited in advance with the Forest Department by the project authority. The CA will be maintained for 10 years. The scheme may include appropriate provision for anticipated cost increase for works scheduled for subsequent years.

Yours Faithfully



(L.N. Meena)

Project Director

**Rajasthan State Highways Authority**

**Project Implementation Unit (PIU)**

**Kota**



**Office of The Deputy General Manager (TECH) RSHA, PIU, KOTA**

Ref.: FP/RJ/ROAD/29812/2017

Date: 17/04/2025

**Project Name:** Diversion of 32.3264 ha Forest Land for Widening of Laxmipura-Dora-Dabi-Ranaji Ka Guda NH-12, District-Bundi in the State of Rajasthan.

**Proposal No:** FP/RJ/ROAD/29812/2017


**Forest land Proposed for Diversion:** 32.3264 Ha

**Date of Proposal:** 09/06/2018

**UNDERTAKING FOR GENERAL CONDITION NO. A-2**

I/We L. N. Meena, Project Director, Rajasthan State Highways Authority, PIU – Kota, (Raj.) is hereby undertakes that, Net Present Value (NPV) for the **32.3264 ha** forest area to be diverted under this proposal has been deposited of an amount **Rs. 14,12,97,835/- (Fourteen Crore, Twelve lakhs, Ninety Seven Thousand, Eight Hundred, Thirty Five Rupees Only)** in CAMPA Fund through Online E-Challanas per the orders of the Hon'ble Supreme Court of India dated 28.03.2008, 24.04.2008 and 09.05.2008 in Writ Petition (Civil) No. 202/1995 and the guidelines issued by this Ministry vide its letter No. 5-3/2007-FC dated 05.02.2009 in this regard.

Yours Faithfully



(L.N. Meena)

Project Director

**Rajasthan State Highways Authority**

**Project Implementation Unit (PIU)**

**Kota**

**Office of The Deputy General Manager (TECH) RSHA, PIU, KOTA**

**Ref.: FP/RJ/ROAD/29812/2017**

**Date: 17/04/2025**

**Project Name:** Diversion of 32.3264 ha Forest Land for Widening of Laxmipura-Dora-Dabi-Ranaji Ka Guda NH-12, District-Bundi in the State of Rajasthan.

**Proposal No:** FP/RJ/ROAD/29812/2017

**Forest land Proposed for Diversion:** 32.3264 Ha

**Date of Proposal:** 09/06/2018

**UNDERTAKING FOR GENERAL CONDITION NO. A-3**

I/We L. N. Meena, Project Director, Rajasthan State Highways Authority, PIU – Kota, (Raj.) is hereby undertakes that, User Agency will also has deposited the additional amount of the NPV of the diverted forest land, if any, becoming due after finalization of the same by the Hon'ble supreme court of India on receipt of the report from the expert committee.

Yours Faithfully



(L.N. Meena)

Project Director

**Rajasthan State Highways Authority**

**Project Implementation Unit (PIU)**

**Kota**

**Office of The Deputy General Manager (TECH) RSHA, PIU, KOTA**

Ref.: FP/RJ/ROAD/29812/2017

Date: 17/04/2025

**Project Name:** Diversion of 32.3264 ha Forest Land for Widening of Laxmipura-Dora-Dabi-Ranaji Ka Guda NH-12, District-Bundi in the State of Rajasthan.

**Proposal No:** FP/RJ/ROAD/29812/2017

**Forest land Proposed for Diversion:** 32.3264 Ha

**Date of Proposal:** 09/06/2018

**UNDERTAKING FOR GENERAL CONDITION NO. A-4**

I/We L. N. Meena, Project Director, Rajasthan State Highways Authority, PIU – Kota, (Raj.) is hereby undertakes that, the non-forest land proposed for CA has been transferred and mutated in the name of Forest Department and notified as RF/PF prior to Final/Stage-II approval. A copy of the original notification declaring the non-forest land under Section 4 or Section 29 of the Indian Forest Act, 1927, or under the relevant section of the State Forest Act as the case may be, will be submitted by the State Government prior to Final/Stage-II approval. Mutation Copy and Khasra Map & Jambandi Nakal Enclosed.

Yours Faithfully



(L.N. Meena)

Project Director

**Rajasthan State Highways Authority**

Project Implementation Unit (PIU)

Kota



**Office of The Deputy General Manager (TECH) RSHA, PIU, KOTA**

**Ref.: FP/RJ/ROAD/29812/2017**

**Date: 17/04/2025**

**Project Name:** Diversion of 32.3264 ha Forest Land for Widening of Laxmipura-Dora-Dabi-Ranaji Ka Guda NH-12, District-Bundi in the State of Rajasthan.

**Proposal No:** FP/RJ/ROAD/29812/2017

**Forest land Proposed for Diversion:** 32.3264 Ha

**Date of Proposal:** 09/06/2018

**UNDERTAKING FOR GENERAL CONDITION NO. A-5**

I/We L. N. Meena, Project Director, Rajasthan State Highways Authority, PIU – Kota, (Raj.) is hereby undertakes that, The complete compliance of the FRA, 2006 has been completed. Copy of the FRA Certificate are enclosed.

Yours Faithfully



(L.N. Meena)

Project Director

**Rajasthan State Highways Authority**

**Project Implementation Unit (PIU)**

**Kota**

**Office of The Deputy General Manager (TECH) RSHA, PIU, KOTA**

Ref.: FP/RJ/ROAD/29812/2017

Date: 17/04/2025

**Project Name:** Diversion of 32.3264 ha Forest Land for Widening of Laxmipura-Dora-Dabi-Ranaji Ka Guda NH-12, District-Bundi in the State of Rajasthan.

**Proposal No:** FP/RJ/ROAD/29812/2017

**Forest land Proposed for Diversion:** 32.3264 Ha

**Date of Proposal:** 09/06/2018

**UNDERTAKING FOR GENERAL CONDITION NO. A-6**

I/We L. N. Meena, Project Director, Rajasthan State Highways Authority, PIU – Kota, (Raj.) is hereby undertakes that, The boundary of the diverted forest land will be suitably demarcated on ground at the project cost, as per the direction of concerned Divisional Forest Officer.

Yours Faithfully



(L.N. Meena)

Project Director

**Rajasthan State Highways Authority**

**Project Implementation Unit (PIU)**

**Kota**

**Office of The Deputy General Manager (TECH) RSHA, PIU, KOTA**

**Ref.: FP/RJ/ROAD/29812/2017**

**Date: 17/04/2025**

**Project Name:** Diversion of 32.3264 ha Forest Land for Widening of Laxmipura-Dora-Dabi-Ranaji Ka Guda NH-12, District-Bundi in the State of Rajasthan.

**Proposal No:** FP/RJ/ROAD/29812/2017

**Forest land Proposed for Diversion:** 32.3264 Ha

**Date of Proposal:** 09/06/2018

**UNDERTAKING FOR GENERAL CONDITION NO. A-7**

I/We L. N. Meena, Project Director, Rajasthan State Highways Authority, PIU – Kota, (Raj.) is hereby undertakes that, The KML file of the area to be diverted and the CA areas will be uploaded by Dy. Conservator of Forest, Bundi on the e-Green watch portal with all requisite details, before issuing working permission towards linear projects or submitting compliance report for seeking Final/Stage-II approval, as the case may be.

Yours Faithfully



**(L.N. Meena)**

Project Director

**Rajasthan State Highways Authority**

**Project Implementation Unit (PIU)**

**Kota**

**Office of The Deputy General Manager (TECH) RSHA, PIU, KOTA**

Ref.: FP/RJ/ROAD/29812/2017

Date: 17/04/2025

**Project Name:** Diversion of 32.3264 ha Forest Land for Widening of Laxmipura-Dora-Dabi-Ranaji Ka Guda NH-12, District-Bundi in the State of Rajasthan.

**Proposal No:** FP/RJ/ROAD/29812/2017


**Forest land Proposed for Diversion:** 32.3264 Ha

**Date of Proposal:** 09/06/2018

**UNDERTAKING FOR GENERAL CONDITION NO. A-8**

I/We L. N. Meena, Project Director, Rajasthan State Highways Authority, PIU – Kota, (Raj.) is hereby undertakes that, All the funds have been deposited by the User Agency under the project to CAMPA fund only through e-portal.

Yours Faithfully



(L.N. Meena)

Project Director

**Rajasthan State Highways Authority**

**Project Implementation Unit (PIU)**

Kota



**Office of The Deputy General Manager (TECH) RSHA, PIU, KOTA**

**Ref.: FP/RJ/ROAD/29812/2017**

**Date: 17/04/2025**

**Project Name:** Diversion of 32.3264 ha Forest Land for Widening of Laxmipura-Dora-Dabi-Ranaji Ka Guda NH-12, District-Bundi in the State of Rajasthan.

**Proposal No:** FP/RJ/ROAD/29812/2017


**Forest land Proposed for Diversion:** 32.3264 Ha

**Date of Proposal:** 09/06/2018

**UNDERTAKING FOR STANDARD CONDITION NO. B-1**

I/We L. N. Meena, Project Director, Rajasthan State Highways Authority, PIU – Kota, (Raj.) is hereby undertakes that, Legal status of the Forest land will be remain unchanged.

Yours Faithfully



**(L.N. Meena)**

Project Director

**Rajasthan State Highways Authority**

Project Implementation Unit (PIU)

Kota



**Office of The Deputy General Manager (TECH) RSHA, PIU, KOTA**

**Ref.: FP/RJ/ROAD/29812/2017**

**Date: 17/04/2025**

**Project Name:** Diversion of 32.3264 ha Forest Land for Widening of Laxmipura-Dora-Dabi-Ranaji Ka Guda NH-12, District-Bundi in the State of Rajasthan.

**Proposal No:** FP/RJ/ROAD/29812/2017

**Forest land Proposed for Diversion:** 32.3264 Ha

**Date of Proposal:** 09/06/2018

**UNDERTAKING FOR STANDARD CONDITION NO. B-2**

I/We L. N. Meena, Project Director, Rajasthan State Highways Authority, PIU – Kota, (Raj.) is hereby undertakes that, Forest land will be handed over to the User Agency only after required non - forest land for the project is handed over to the User Agency.

Yours Faithfully



**(L.N. Meena)**

Project Director

**Rajasthan State Highways Authority**

**Project Implementation Unit (PIU)**

**Kota**

**Office of The Deputy General Manager (TECH) RSHA, PIU, KOTA**

Ref.: FP/RJ/ROAD/29812/2017

Date: 17/04/2025

**Project Name:** Diversion of 32.3264 ha Forest Land for Widening of Laxmipura-Dora-Dabi-Ranaji Ka Guda NH-12, District-Bundi in the State of Rajasthan.

**Proposal No:** FP/RJ/ROAD/29812/2017

**Forest land Proposed for Diversion:** 32.3264 Ha

**Date of Proposal:** 09/06/2018

**UNDERTAKING FOR STANDARD CONDITION NO. B-3**

I/We L. N. Meena, Project Director, Rajasthan State Highways Authority, PIU – Kota, (Raj.) is hereby undertakes that, The User agency has deposited of an Amount of Rs. **3,14,61,443/- (Three Crore, Fourteen Lakhs, Sixty One Thousand, Four Hundred, Forty Three Rupees Only) in CAMPA Fund through Online E-Challanas** per approved CA Scheme and Demand note issued by the Dy. Conservator of Forest Bundi for Compensatory afforestation over (1) 32.32 ha non-forest land, Village- Chand aka Talao, Range- Dabi, Tehsil-Talera, District- Bundi of Rajasthan and 60.00 ha degraded forest land, Village-Namana, Range- Dabi, Tehsil- Bundi, District- Bundi, Rajasthan. As far as possible, a mixture of local indigenous species shall be planted and mono-culture of any species will be avoided.

Yours Faithfully



(L.N. Meena)

Project Director

**Rajasthan State Highways Authority**

**Project Implementation Unit (PIU)**

Kota

**Office of The Deputy General Manager (TECH) RSHA, PIU, KOTA**

Ref.: FP/RJ/ROAD/29812/2017

Date: 17/04/2025

Project Name: Diversion of 32.3264 ha Forest Land for Widening of Laxmipura-Dora-Dabi-Ranaji Ka Guda NH-12, District-Bundi in the State of Rajasthan.

Proposal No: FP/RJ/ROAD/29812/2017

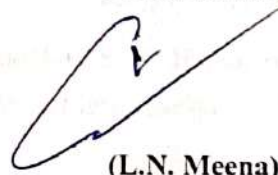
Forest land Proposed for Diversion: 32.3264 Ha

Date of Proposal: 09/06/2018

**UNDERTAKING FOR STANDARD CONDITION NO. B-4**

I/We L. N. Meena, Project Director, Rajasthan State Highways Authority, PIU – Kota, (Raj.) is hereby undertakes that, User agency will restrict the felling of trees to 611 trees/minimum numbers in the diverted forest land and the trees shall be felled under the strict supervision of the State Forest Department and cost of felling of trees will be deposited by the User Agency with the State Forest Department.

Yours Faithfully



(L.N. Meena)

Project Director

**Rajasthan State Highways Authority**

Project Implementation Unit (PIU)

Kota

**Office of The Deputy General Manager (TECH) RSHA, PIU, KOTA**

Ref.: FP/RJ/ROAD/29812/2017

Date: 17/04/2025

**Project Name:** Diversion of 32.3264 ha Forest Land for Widening of Laxmipura-Dora-Dabi-Ranaji Ka Guda NH-12, District-Bundi in the State of Rajasthan.

**Proposal No:** FP/RJ/ROAD/29812/2017

**Forest land Proposed for Diversion:** 32.3264 Ha

**Date of Proposal:** 09/06/2018

**UNDERTAKING FOR STANDARD CONDITION NO. B-5**

I/We L. N. Meena, Project Director, Rajasthan State Highways Authority, PIU – Kota. (Raj.) is hereby undertakes that, User Agency will obtain Environmental Clearance as per the provisions of the Environmental (Protection) Act, 1986, if applicable.

Yours Faithfully



(L.N. Meena)

Project Director

**Rajasthan State Highways Authority**

**Project Implementation Unit (PIU)**

**Kota**



**Office of The Deputy General Manager (TECH) RSHA, PIU, KOTA**

**Ref.: FP/RJ/ROAD/29812/2017**

**Date: 17/04/2025**

**Project Name:** Diversion of 32.3264 ha Forest Land for Widening of Laxmipura-Dora-Dabi-Ranaji Ka Guda NH-12, District-Bundi in the State of Rajasthan.

**Proposal No:** FP/RJ/ROAD/29812/2017


**Forest land Proposed for Diversion:** 32.3264 Ha

**Date of Proposal:** 09/06/2018

**UNDERTAKING FOR STANDARD CONDITION NO. B-6**

I/We L. N. Meena, Project Director, Rajasthan State Highways Authority, PIU – Kota, (Raj.) is hereby undertakes that, The layout plan of the proposal will not be changed without prior approval of Central Government.

Yours Faithfully



**(L.N. Meena)**

Project Director

**Rajasthan State Highways Authority**

Project Implementation Unit (PIU)

Kota

**Office of The Deputy General Manager (TECH) RSHA, PIU, KOTA**

**Ref.: FP/RJ/ROAD/29812/2017**

**Date: 17/04/2025**

**Project Name:** Diversion of 32.3264 ha Forest Land for Widening of Laxmipura-Dora-Dabi-Ranaji Ka Guda NH-12, District-Bundi in the State of Rajasthan.

**Proposal No:** FP/RJ/ROAD/29812/2017


**Forest land Proposed for Diversion:** 32.3264 Ha

**Date of Proposal:** 09/06/2018

**UNDERTAKING FOR STANDARD CONDITION NO. B-7**

I/We L. N. Meena, Project Director, Rajasthan State Highways Authority, PIU – Kota, (Raj.) is hereby undertakes that, Nolabour camp will be established on the forest land.

Yours Faithfully



**(L.N. Meena)**

Project Director

**Rajasthan State Highways Authority**

**Project Implementation Unit (PIU)**

**Kota**

**Office of The Deputy General Manager (TECH) RSHA, PIU, KOTA**

**Ref.: FP/RJ/ROAD/29812/2017**

**Date: 17/04/2025**

**Project Name:** Diversion of 32.3264 ha Forest Land for Widening of Laxmipura-Dora-Dabi-Ranaji Ka Guda NH-12, District-Bundi in the State of Rajasthan.

**Proposal No:** FP/RJ/ROAD/29812/2017


**Forest land Proposed for Diversion:** 32.3264 Ha

**Date of Proposal:** 09/06/2018

**UNDERTAKING FOR STANDARD CONDITION NO. B-8**

I/We L. N. Meena, Project Director, Rajasthan State Highways Authority, PIU – Kota, (Raj.) is hereby undertakes that, Sufficient firewood, preferably the alternate fuel, will be provided by the User Agency to the labourer after purchasing the same from the State Forest Department or the Forest Development Corporation or any other legal source of alternate fuel.

Yours Faithfully



(L.N. Meena)

Project Director

**Rajasthan State Highways Authority**

**Project Implementation Unit (PIU)**

**Kota**

**Office of The Deputy General Manager (TECH) RSHA, PIU, KOTA**

Ref.: FP/RJ/ROAD/29812/2017

Date: 17/04/2015

**Project Name:** Diversion of 32.3264 ha Forest Land for Widening of Laxmipura-Dora-Dabi-Ranaji Ka Guda NH-12, District-Bundi in the State of Rajasthan.

**Proposal No:** FP/RJ/ROAD/29812/2017

**Forest land Proposed for Diversion:** 32.3264 Ha

**Date of Proposal:** 09/06/2018

**UNDERTAKING FOR STANDARD CONDITION NO. B-9**

I/We L. N. Meena, Project Director, Rajasthan State Highways Authority, PIU – Kota, (Raj.) is hereby undertakes that, No additional or new path will be constructed inside the forest area for transportation of construction materials for execution of the project work.

Yours Faithfully



(L.N. Meena)

Project Director

**Rajasthan State Highways Authority**

**Project Implementation Unit (PIU)**

**Kota**



**Office of The Deputy General Manager (TECH) RSHA, PIU, KOTA**

**Ref.: FP/RJ/ROAD/29812/2017**

**Date: 17/04/2025**

**Project Name:** Diversion of 32.3264 ha Forest Land for Widening of Laxmipura-Dora-Dabi-Ranaji Ka Guda NH-12, District-Bundi in the State of Rajasthan.

**Proposal No:** FP/RJ/ROAD/29812/2017


**Forest land Proposed for Diversion:** 32.3264 Ha

**Date of Proposal:** 09/06/2018

**UNDERTAKING FOR STANDARD CONDITION NO. B-10**

I/We L. N. Meena, Project Director, Rajasthan State Highways Authority, PIU – Kota, (Raj.) is hereby undertakes that, The forest land will not be used for any purpose other than that specified in the project proposal.

Yours Faithfully



(L.N. Meena)

Project Director

**Rajasthan State Highways Authority**

**Project Implementation Unit (PIU)**

**Kota**

**Office of The Deputy General Manager (TECH) RSHA, PIU, KOTA**

**Ref.: FP/RJ/ROAD/29812/2017**

**Date: 17/04/2025**

**Project Name:** Diversion of 32.3264 ha Forest Land for Widening of Laxmipura-Dora-Dabi-Ranaji Ka Guda NH-12, District-Bundi in the State of Rajasthan.

**Proposal No:** FP/RJ/ROAD/29812/2017

**Forest land Proposed for Diversion:** 32.3264 Ha

**Date of Proposal:** 09/06/2018

**UNDERTAKING FOR STANDARD CONDITION NO. B-11**

I/We L. N. Meena, Project Director, Rajasthan State Highways Authority, PIU – Kota, (Raj.) is hereby undertakes that, The forest land proposed to be diverted will under no circumstances be transferred to any other agencies, department or person without prior approval of Govt. of India.

Yours Faithfully



(L.N. Meena)

Project Director

**Rajasthan State Highways Authority**

**Project Implementation Unit (PIU)**

**Kota**

**Office of The Deputy General Manager (TECH) RSHA, PIU, KOTA**

Ref.: FP/RJ/ROAD/29812/2017

Date: 17/04/2025

**Project Name:** Diversion of 32.3264 ha Forest Land for Widening of Laxmipura-Dora-Dabi-Ranaji Ka Guda NH-12, District-Bundi in the State of Rajasthan.

**Proposal No:** FP/RJ/ROAD/29812/2017

**Forest land Proposed for Diversion:** 32.3264 Ha

**Date of Proposal:** 09/06/2018

**UNDERTAKING FOR STANDARD CONDITION NO. B-12**

I/We L. N. Meena, Project Director, Rajasthan State Highways Authority, PIU – Kota, (Raj.) is hereby undertakes that, The User Agency shall submit the annual self-compliance report in respect of the above stated conditions to the State Government and Integrated Regional Office, Jaipur by the end of March every year.

Yours Faithfully



(L.N. Meena)

Project Director

**Rajasthan State Highways Authority**

Project Implementation Unit (PIU)

Kota

**Office of The Deputy General Manager (TECH) RSHA, PIU, KOTA**

**Ref.: FP/RJ/ROAD/29812/2017**

**Date: 17/04/2025**

**Project Name:** Diversion of 32.3264 ha Forest Land for Widening of Laxmipura-Dora-Dabi-Ranaji Ka Guda NH-12, District-Bundi in the State of Rajasthan.

**Proposal No:** FP/RJ/ROAD/29812/2017

**Forest land Proposed for Diversion:** 32.3264 Ha

**Date of Proposal:** 09/06/2018

**UNDERTAKING FOR STANDARD CONDITION NO. B-13**

I/We L. N. Meena, Project Director, Rajasthan State Highways Authority, PIU – Kota, (Raj.) is hereby undertakes that, The User Agency will comply with all the provisions of the all Acts, Rules, Regulations, Guidelines, Hon'ble Court Order (s) and NGT Order (s) pertaining to this project, if any, for the time being in force, as applicable to the project.

Yours Faithfully



**(L.N. Meena)**

Project Director

**Rajasthan State Highways Authority**

Project Implementation Unit (PIU)

Kota



**Office of The Deputy General Manager (TECH) RSHA, PIU, KOTA**

**Ref.: FP/RJ/ROAD/29812/2017**

**Date: 17/04/2025**

**Project Name:** Diversion of 32.3264 ha Forest Land for Widening of Laxmipura-Dora-Dabi-Ranaji Ka Guda NH-12, District-Bundi in the State of Rajasthan.

**Proposal No:** FP/RJ/ROAD/29812/2017

**Forest land Proposed for Diversion:** 32.3264 Ha

**Date of Proposal:** 09/06/2018

**UNDERTAKING FOR STANDARD CONDITION NO. B-14**

I/We L. N. Meena, Project Director, Rajasthan State Highways Authority, PIU – Kota, (Raj.) is hereby undertakes that, Violation of any of these conditions will amount to violation of Forest (Conservation) Act, 1980 and action would be taken as per the MoEF&CC Guideline F. No. 11-42/2017-FC dt 29/01/2018.

Yours Faithfully



**(L.N. Meena)**

Project Director

**Rajasthan State Highways Authority**

Project Implementation Unit (PIU)

Kota



**Office of The Deputy General Manager (TECH) RSHA, PIU, KOTA**

Ref.: FP/RJ/ROAD/29812/2017

Date: 17/04/2025

**Project Name:** Diversion of 32.3264 ha Forest Land for Widening of Laxmipura-Dora-Dabi-Ranaji Ka Guda NH-12, District-Bundi in the State of Rajasthan.

**Proposal No:** FP/RJ/ROAD/29812/2017

**Forest land Proposed for Diversion:** 32.3264 Ha

**Date of Proposal:** 09/06/2018

**UNDERTAKING FOR STANDARD CONDITION NO. B-15**

I/We L. N. Meena, Project Director, Rajasthan State Highways Authority, PIU – Kota, (Raj.) is hereby undertakes that, any other condition that the Ministry of Environment, Forests & Climate Change may stipulate from time to time in the interest of conservation, protection and development of forests & wildlife.

Yours Faithfully



(L.N. Meena)

Project Director

**Rajasthan State Highways Authority**

Project Implementation Unit (PIU)

Kota

**Office of The Deputy General Manager (TECH) RSHA, PIU, KOTA**

**Ref.: FP/RJ/ROAD/29812/2017**

**Date: 17/04/2025**

**Project Name:** Diversion of 32.3264 ha Forest Land for Widening of Laxmipura-Dora-Dabi-Ranaji Ka Guda NH-12, District-Bundi in the State of Rajasthan.

**Proposal No:** FP/RJ/ROAD/29812/2017

**Forest land Proposed for Diversion:** 32.3264 Ha

**Date of Proposal:** 09/06/2018

**UNDERTAKING FOR STANDARD CONDITION NO. B-16**

I/We L. N. Meena, Project Director, Rajasthan State Highways Authority, PIU – Kota, (Raj.) is hereby undertakes that, The compliance report has been uploaded on e-portal (<https://parivesh.nic.in/>).

Yours Faithfully



(L.N. Meena)

Project Director

**Rajasthan State Highways Authority**

**Project Implementation Unit (PIU)**

**Kota**

**Office of The Deputy General Manager (TECH) RSHA, PIU, KOTA**

**Ref.: FP/RJ/ROAD/29812/2017**

**Date: 17/04/2025**

**Project Name:** Diversion of 32.3264 ha Forest Land for Widening of Laxmipura-Dora-Dabi-Ranaji Ka Guda NH-12, District-Bundi in the State of Rajasthan.

**Proposal No:** FP/RJ/ROAD/29812/2017

**Forest land Proposed for Diversion:** 32.3264 Ha

**Date of Proposal:** 09/06/2018

**UNDERTAKING FOR SPECIFIC CONDITION NO. 1**

I/We L. N. Meena, Project Director, Rajasthan State Highways Authority, PIU – Kota, (Raj.) is hereby undertakes that, User Agency will comply with all the conditions mentioned by the National Board of Wildlife in toto, which was approved by the Ministry on 17<sup>th</sup> October, 2024.

Yours Faithfully



(L.N. Meena)  
Project Director

**Rajasthan State Highways Authority**  
Project Implementation Unit (PIU)  
Kota

**Office of The Deputy General Manager (TECH) RSHA, PIU, KOTA**

Ref.: FP/RJ/ROAD/29812/2017

Date: 17/04/2025

**Project Name:** Diversion of 32.3264 ha Forest Land for Widening of Laxmipura-Dora-Dabi-Ranaji Ka Guda NH-12, District-Bundi in the State of Rajasthan.

**Proposal No:** FP/RJ/ROAD/29812/2017


**Forest land Proposed for Diversion:** 32.3264 Ha

**Date of Proposal:** 09/06/2018

**UNDERTAKING FOR SPECIFIC CONDITION NO. 2**

I/We L. N. Meena, Project Director, Rajasthan State Highways Authority, PIU – Kota, (Raj.) is hereby undertakes that, The User agency has deposited of an Amount of **Rs. 86,79,837/- (Eighty Six lakhs, Seventy Nine Thousand, Eight Hundred, Thirty Seven Rupees Only)** in CAMPA Fund through online E-Challan for construct of 6 feet high wall along the boundaries of the non-forest land proposed for CA in both the patches and also in the DFL land proposed for CA.

Yours Faithfully



**(L.N. Meena)**

Project Director

**Rajasthan State Highways Authority**

Project Implementation Unit (PIU)

Kota



**Office of The Deputy General Manager (TECH) RSHA, PIU, KOTA**

Ref.: FP/RJ/ROAD/29812/2017

Date: 17/04/2025

**Project Name:** Diversion of 32.3264 ha Forest Land for Widening of Laxmipura-Dora-Dabi-Ranaji Ka Guda NH-12, District-Bundi in the State of Rajasthan.

**Proposal No:** FP/RJ/ROAD/29812/2017


**Forest land Proposed for Diversion:** 32.3264 Ha

**Date of Proposal:** 09/06/2018

**UNDERTAKING FOR SPECIFIC CONDITION NO. 3**

I/We L. N. Meena, Project Director, Rajasthan State Highways Authority, PIU – Kota, (Raj.) is hereby undertakes that, The User agency has deposited of an Amount of **Rs. 28,50,000/- (Twenty Eight lakhs, Fifty Thousand Rupees Only)** in CAMPA Fund through online E-ChallanforSolar Pumps Installation for irrigating the CA plantation.

Yours Faithfully



(L.N. Meena)

Project Director

**Rajasthan State Highways Authority**

**Project Implementation Unit (PIU)**

**Kota**

**Office of The Deputy General Manager (TECH) RSHA, PIU, KOTA**

**Ref.: FP/RJ/ROAD/29812/2017**

**Date: 17/04/2025**

**Project Name: Diversion of 32.3264 ha Forest Land for Widening of Laxmipura-Dora-Dabi-Ranaji Ka Guda NH-12, District-Bundi in the State of Rajasthan.**

**Proposal No: FP/RJ/ROAD/29812/2017**


**Forest land Proposed for Diversion: 32.3264 Ha**

**Date of Proposal: 09/06/2018**

**UNDERTAKING FOR SPECIFIC CONDITION**

I/We L. N. Meena, Project Director, Rajasthan State Highways Authority, PIU – Kota, (Raj.) is hereby undertakes that, after receipt of compliance report on fulfillment of all of the above conditions from the State Government, proposal will be considered for final approval under Section-2 of the Van (Sanrakshan Evam Samvardhan) Adhiniyam, 1980. The User Agency shall take up the work as per the guidelines in force and after ensuring that all necessary clearances for the entire stretch are in place. Working permission, if any issued, shall be intimated to IRO, Jaipur. Transfer of forest land shall not be effected till final approval is granted by the Central Government in this regard. Further, it may also be noted that this In-principle / Stage-I approval shall be valid for a period of 2 years from the date of issue of this letter. In the event of noncompliance of the above conditions, this In-principle approval shall be revoked after five (02) years.

Yours Faithfully



(L.N. Meena)

Project Director

**Rajasthan State Highways Authority**

**Project Implementation Unit (PIU)**

**Kota**

**नामांतरकरण प्रपत्र (प-21)**

ग्राम :चांदाकातालाब		पटवार मण्डल :लक्ष्मीपुरा	भू.अ.नि.वृत्त:बरूधन	तहसील:तालेड़ा	जिला:बूंदी
नामांतरकरण का प्रकार : आवंटन		प्रविष्टि का क्रम संख्या एवं दिनांक :280 15/04/2025		संवत तथा ढाल बांछ की क्रम संख्या:2076-2076	
रजिस्ट्रीकरण/बंधक संख्या एवं दिनांक :		नामांतरकरण शुल्क :20 शास्ति : 0			

सही किये जाने के लिए प्रतिस्थापित वर्तमान जमाबंदी (खतौनी) में की प्रविष्टि						जमाबंदी में प्रतिस्थापित किये जाने के लिए प्रस्तावित नयी प्रविष्टि					
खाता संख्या	खसरा संख्या	क्षेत्रफल	मूदा वर्गीकरण	राजस्व लगान	विशिष्टियों सहित काश्तकार का नाम	खाता संख्या	विशिष्टियों सहित काश्तकार का नाम	खसरा संख्या	क्षेत्रफल	मूदा वर्गीकरण	राजस्व लगान
1	2	3	4	5	6	7	8	9	10	11	12
1	355/241 357/243	31.1365 6.3940	बंजड़ बंजड़	12.45 2.56	बंजड़	1	बंजड़	372/355 374/357	4.1365 1.0676	बंजड़ बंजड़	1.65 0.43
--बदस्तूर खसरा--						--बदस्तूर खसरा--					
खाता : 1	कुल खसरे : 148	कुल क्षेत्रफल : 306.8806	कुल काश्तकार : 0			खाता : 1	कुल काश्तकार : 0	कुल खसरे : 148	कुल क्षेत्रफल: 274.5542		
						79	1.) वन विभाग हिस्सा- पूर्ण संस्था के लिए --बदस्तूर खसरा--	371/355 373/357	27.0000 5.3264	बंजड़ बंजड़	10.80 2.13
						खाता : 79	कुल काश्तकार : 1		कुल खसरे : 37		कुल क्षेत्रफल: 945.0610

## खातों का विवरण:-

खाता : 1	कुल खसरे : 148	कुल क्षेत्रफल : 306.8806	कुल काश्तकार : 0	खाता : 1	कुल काश्तकार : 0	कुल खसरे : 148	कुल क्षेत्रफल : 274.5542
				खाता : 79	कुल काश्तकार : 1	कुल खसरे : 37	कुल क्षेत्रफल : 945.0610

पटवारी की रिपोर्ट :श्रीमानजी मुताबिक आवंटन आदेश के अनुसार नामान्तरण दर्ज कर वास्ते जांच एवं आदेशार्थ प्रस्तुत है ।

पटवारी का नाम ANIL KUMAR  
दिनांक 4/16/2025 11:29:42 AM

ग्राम पंचायत/ राजस्व अधिकारी की जांच रिपोर्ट :

मुताबिक पटवारी रिपोर्ट नामांतरण स्वीकृत

ग्राम पंचायत/ राजस्व अधिकारी का नाम HARSHIT SHARMA  
दिनांक 17/04/2025 11:06:01

Open





## जमाबन्दी (प्रतिलिपि)

प्रपत्र पी-26 (सी)  
(देखिये नियम 153 ए)

ग्राम का नाम :- चांदाकातालाब  
पटवार हल्का :- लक्ष्मीपुरा  
भू.अभि.नि. :- बरूधन  
तहसील :- तालेड़ा  
जिला :- बूँदी

अंतिम चौसला आधार संवत :- 2076-2076 जमाबंदी 2076 ( वर्ष 2019 ) से स्थायी  
भूमि धारक का नाम :- राज.सरकार  
क्षेत्रफल की ईकाई :- हैक्टेयर  
खाता संख्या नया :- 79  
खाता संख्या पुराना :- 75

काश्तकार का नाम:-

1. वन विभाग हिस्सा- पूर्ण संस्था के लिए,

खसरा संख्या	क्षेत्रफल	भूमि वर्गीकरण	कृषक द्वारा संदत्त लगान	सिंचाई के साधन	अन्तरण के क्रम में प्रमाणित नामान्तरकरण संख्या व दिनांक	टिप्पणी
232	0.0728	गे.मु.पुल	0.0728	0.00	स्वीकृत नामान्तरकरण : 280 17/04/2025आवंटन	
233	3.4722	गे.मु.नदी	3.4722	0.00		
234	0.0324	गे.मु.पुल	0.0324	0.00		
235	2.4605	गे.मु.नदी	2.4605	0.00		
245	16.7540	बंजड़	16.7540	6.70		
246	0.1619	बंजड़	0.1619	0.06		
247	0.1781	तीर खातली	0.1781	0.36		
248	0.2266	तीर खातली	0.2266	0.45		
249	8.8059	गे.मु.नदी	8.8059	0.00		
250	73.5151	बंजड़	73.5151	29.41		
251	27.6076	बंजड़	27.6076	11.04		
252	58.5579	बंजड़	58.5579	23.42		
253	57.3681	बंजड़	57.3681	22.95		
254	39.5377	बंजड़	39.5377	15.82		
255	4.8158	गे.मु.नदी	4.8158	0.00		
256	20.3314	बंजड़	20.3314	8.13		
257	77.6995	बंजड़	77.6995	31.08		
258	68.7155	बंजड़	68.7155	27.49		
259	37.4495	बंजड़	37.4495	14.98		
260	32.4557	बंजड़	32.4557	12.98		
261	5.4147	गे.मु.नदी	5.4147	0.00		
262	75.7975	बंजड़	75.7975	30.32		
264	117.8362	बंजड़	117.8362	47.13		
265	0.2671	गे.मु.रास्ता	0.2671	0.00		
266	92.0254	बंजड़	92.0254	36.81		
267	15.8798	बंजड़	15.8798	6.35		
268	2.9704	गे.मु.नदी	2.9704	0.00		
339/222	1.6997	गे.मु.नदी	1.6997	0.00		
347/231	9.7124	बंजड़	9.7124	3.88		
349/236	6.1674	बंजड़	6.1674	2.47		
351/237	0.4047	बंजड़	0.4047	0.16		
353/240	7.3653	बंजड़	7.3653	2.95		
356/241	2.6709	बंजड़	2.6709	1.07		





## जमाबन्दी (प्रतिलिपि)

प्रपत्र पी-26 (सी)  
(देखिये नियम 153 ए)

ग्राम का नाम :- चांदाकातालाब  
पटवार हल्का :- लक्ष्मीपुरा  
भू. अभि. नि. :- बरूधन  
तहसील :- तालेड़ा  
जिला :- बुँदी

अंतिम चौसला आधार संवत :- 2076-2076 जमाबंदी 2076 ( वर्ष 2019 ) से स्थायी  
भूमि धारक का नाम :- राज. सरकार  
क्षेत्रफल की ईकाई :- हैक्टेयर  
खाता संख्या नया :- 79  
खाता संख्या पुराना :- 75

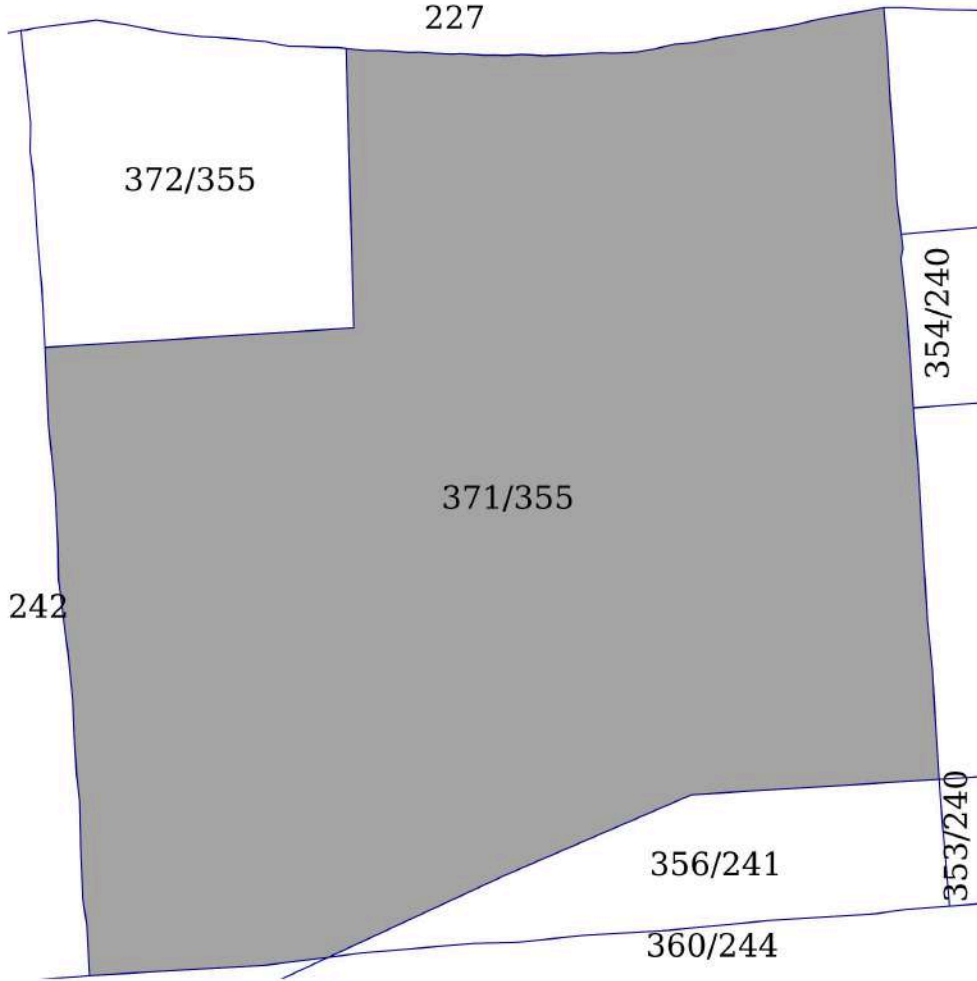
358/243	14.6334	बंजड़	14.6334	5.85
360/244	29.6715	बंजड़	29.6715	11.87
371/355	27.0000	बंजड़	27.0000	10.80
373/357	5.3264	बंजड़	5.3264	2.13
कुल खसरे - 37		945.0610	945.0610	366.6600

यह प्रपत्र केवल प्रार्थी की जानकारी के लिए है।

इसका उपयोग किसी भी न्यायालय में साक्षी के रूप में नहीं किया जा सकता है।

नकल जारी करने की तिथि :- 17-Apr-2025





Scale 1:5000

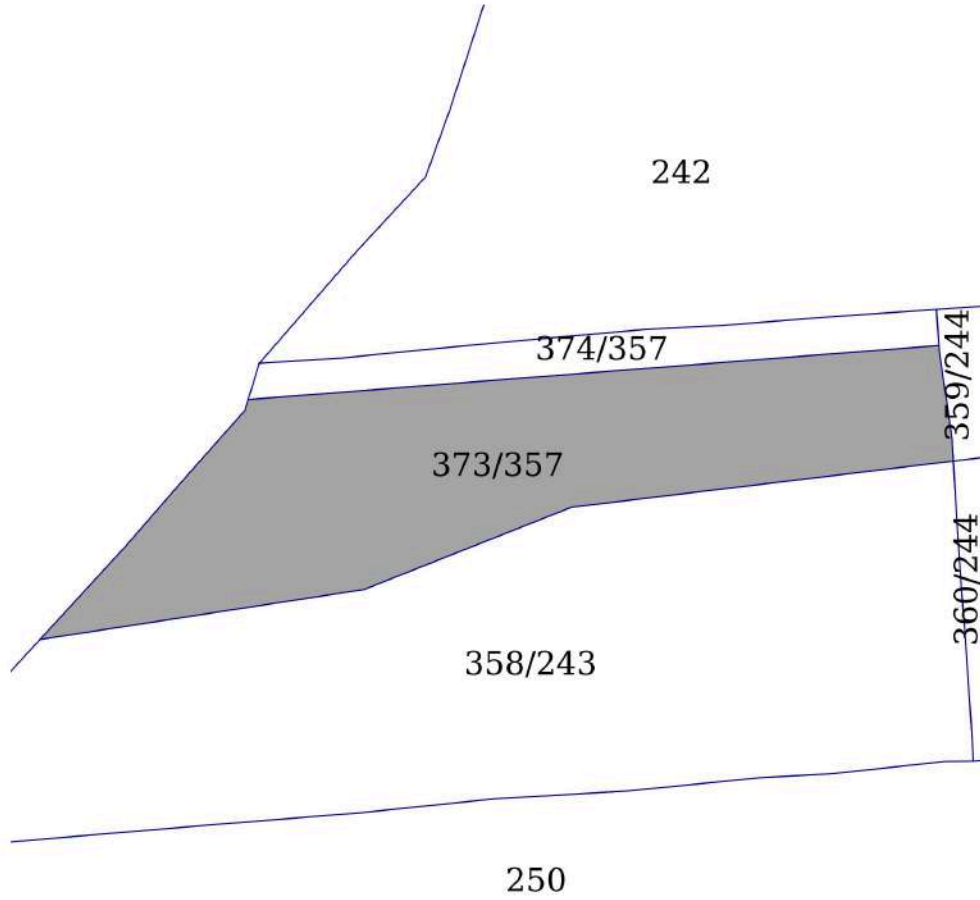
खसरा संख्या : 371/355 क्षेत्रफल : 27.0000 Hectare खाता संख्या : 79 पुराना खाता संख्या : 1

भूमि किस्म [क्षेत्रफल लगान] : बंजड़ [ 27.0000, 10.80 ]

1.) वन विभाग हिस्सा- पूर्ण संस्था के लिए

सक्षम अधिकारी के हस्ताक्षर एवं सील

- नोट :-
1. यह प्रपत्र केवल प्रार्थी की जानकारी के लिए है।
  2. इसका उपयोग किसी भी न्यायालय में साक्ष्य के रूप में नहीं किया जा सकता है।
  3. प्रविष्टियों में संशोधन/सत्यापित प्रतिलिपि हेतु सम्बंधित जिला/तहसील कार्यालय में संपर्क करें।



Scale 1:5500

खसरा संख्या :373/357 क्षेत्रफल : 5.3264 Hectare खाता संख्या : 79पुराना खाता संख्या :1

भूमि किस्म[क्षेत्रफल लगान ]: बंजड़ [ 5.3264, 2.13 ]

1.) वन विभाग हिस्सा- पूर्ण संस्था के लिए

सक्षम अधिकारी के हस्ताक्षर एवं सील

- नोट :-
1. यह प्रपत्र केवल प्रार्थी की जानकारी के लिए है।
  2. इसका उपयोग किसी भी न्यायालय में साक्ष्य के रूप में नहीं किया जा सकता है।
  3. प्रविष्टियों में संशोधन/सत्यापित प्रतिलिपि हेतु सम्बंधित जिला/तहसील कार्यालय में संपर्क करें।





Reference No. : 54491584		IFMS Bill Reference No.:		PAYMENT ADVICE-3	
<b>Government Of Rajasthan</b>					
<b>PD Payment Advice(Other than Salary and RPMF(Pensioner's Claims))</b>					
PD Account No. : 19153 Authority	Name of PD Account : Rajasthan State Highways		Scheme : --NA--		Month/Year : April/2025
Advice/Bill No. : 54491584	Date : 09/04/2025	DDO Code : 40718	Name of Administrator(s) :		
Budget Head : 8443-00-106-00-00/ NA/ NA		ContingencyHead :	Office ID : 40718	TAN No. : JPRR13941E	
To, The Treasury/SubTreasury Officer, JAIPUR (SECTT.) Please Order to pay ₹ 4.00 as per PD PAYMENT ADVICE to the DDO/Beneficiary/Vendor Concerned.					
Sign of clerk    Sign of Jr. Acc/AAO-I/II    Sign (With Seal)/e-Sign/ Digital ESign of DDO					
<b>Certificates:</b> 1. Amount claimed in the bill/advice not earlier been drawn. 2. All the information, bank details in this advice has been checked and verified personally . 3. Certified that I have personally examined and satisfied myself about the genuineness of the claim included in this bill are strictly in accordance with rules and that the said Beneficiary/vendor are entitled to such claim and also personally ensured observance of all formalities regarding necessary entries. 4. This Claim /Amount has been drawn for the specific purpose as per the sanction/approval obtained at the competent level.					
Sign (With Seal)/e-Sign/ Digital ESign of DDO					
S.No.	Name of Beneficiary/vendor	Name of Bank Name of Branch IFMS Code/MICR Code Bank A/C. No. Aadhar No.(Reference No.)	Bill/invoice No. Bill/Invoice Date TAN Number PAN Number	Deduction/Recovery Amt Budget Head(PD A/C) with Desc.	Gross Amt Net Amt
-----AS PER ANNEXURE ENCLOSED-----					
<b>For Office Purpose</b>			<b>Treasury Voucher</b>		
Sanction No. : 14562925 03/04/2025 Sanction Amount : ₹ 4.00			No. : Date:		
<b>For Accountant General office</b>			<b>For Treasury Use</b>		
Admitted(₹.) Objected(₹.)			Pay : ₹ 4.00 (In Words) : FOUR ONLY (In cash) : ₹ 4.00 (In Words) : FOUR ONLY By B.T. : Accounting : 0.00      Non Accounting : ₹ 00.0 Total Credit RS. : ₹ 4.00		
Auditor	Supdt.	Gaz. Officer	AAO-I/II	Treasury/SubTreasury Officer ESign	

## ANNEXURE

S.No.	Name of Beneficiary/vendor	Name of Bank Name of Branch IFMS Code/MICR Code Bank A/C. No. Aadhar No.(Reference No.)	Bill/invoice No. Bill/Invoice Date TAN Number PAN Number	Deduction/Recovery Amt Budget Head (PD Acc /Division) with Desc.	Gross Amt Net Amt
1.	Rajasthan Protected areas Conservation Society	UNION BANK OF INDIA/FCS BANGALORE UBIN0996335/0 150856129812537 0(0)	14562925 03/04/2025 JPRR13941E 0		4.00 4.00
Gross Amount : 4.00		Deduction Amount : 0.00		Net Amount : 4.00	
Amount in Words : FOUR ONLY					

PayManager  
IFMS

## ANNEXURE

S.No.	Name of Beneficiary/vendor	Name of Bank Name of Branch IFMS Code/MICR Code Bank A/C. No. Aadhar No.(Reference No.)	Bill/invoice No. Bill/Invoice Date TAN Number PAN Number	Deduction/Recovery Amt Budget Head (PD Acc /Division) with Desc.	Gross Amt Net Amt
1.	Rajasthan Protected areas Conservation Society	UNION BANK OF INDIA/FCS BANGALORE UBIN0996335/0 150856129812537 0(0)	13741092 21/02/2025 JPRR13941E 0		184289111.00 184289111.00
Gross Amount : 184289111.00		Deduction Amount : 0.00		Net Amount : 184289111.00	
Amount in Words : EIGHTEEN CRORE FOURTY TWO LAKH EIGHTY NINE THOUSAND ONE HUNDRED ELEVEN ONLY					

PayManager  
IFMS

**Government Of Rajasthan**  
**UTR Report**  
**Office : FINANCIAL ADVISOR (RSHA) ( 40718 )**

Page No.:1

Reference Number : 53901978					
S. No.	Beneficiary Name / Beneficiary Account No.	Bank Name / Branch Name	Bill Type	UTR No.	Amount
1	RajasthanProtectedareasConservation 150856129812537	UNION BANK OF INDIA FCS BANGALORE	PD Payment	RBI0842514664303	184289111.00

PayManager  
IFMS



**Government Of Rajasthan**  
**UTR Report**  
**Office : FINANCIAL ADVISOR (RSHA) ( 40718 )**

Page No.:1

Reference Number : 54491584					
S. No.	Beneficiary Name / Beneficiary Account No.	Bank Name / Branch Name	Bill Type	UTR No.	Amount
1	RajasthanProtectedareasConservation 150856129812537	UNION BANK OF INDIA FCS BANGALORE	PD Payment	RBI1052586659133	4.00

PayManager  
IFMS

**FORM-1**  
**(for linear projects other than Plantations)**  
**[Rule 6(3) (e) of Forest (Conservation) Rules 2003 as amended up to date]**

Government of Rajasthan  
Office of District Collector, Bundi  
No..4179.... Dated 25.01.2025

**TO WHOMSOEVER IT, MAY CONCERN**

In compliance of the Rule 6(3)(e) of the Forest (Conservation) Rules, 2003 [as amended vide the Forest (Conservation) Amendment Rules 2014; Forest (Conservation) Second Amendment Rules 2014; and Forest (Conservation) Amendment Rules 2016] it is certified that **32.3264 hectares of forest land proposed to be diverted in favour of NH-12 Laxmipura-Dora-Dabi-Ranaji ka Gudha State Highway-115 for Development.** in the district falls within jurisdiction of at Location Gram Bharta Bawari, Gram Panchayat Alfanagar, Gram Laxmipura & Marari Talab, Gram Panchayat Laxmipura, Gram Dora & Kachhaliya Gram Panchayat Dora, Gram Kanwarpura Gram Panchayat Sutda, Gram Dabi Gram Panchayat Dabi, Gram Chhant Ka khera, Gram Panchayat Rajpura, Gram Lambakhoh & Gram Panchayat Lambakhoh Panchayat Samiti Talera in Talera tehsil District- Bundi It is further Revised certified that :

(a) the complete process of recognition and vesting of forest rights under the FRA has been carried out for the entire **32.3264 hectares** of forest land proposed for diversion. A copy of records of all consultations and meetings of the Forest Rights Committee(s), Gram Sabha(s), Sub-Division Level Committee(s), and the District Level Committee are enclosed as attachment A to Attachment C

(b) the diversion of forest land for facilities managed by the Government as required under section 3(2) of the FRA, 2006 have been completed and the Gram Sabhas have given their consent to it;

(c) the proposed area does not involve recognized rights of Primitive Tribal Groups and Pre-Agricultural Communities.

**Encl; As above**

(Akshay Godara)  
**District Collector, Bundi**

**No.- Mada/Forest/ /2025/ 4179**

**Dated -25.01.2025**

Copy forwarded to :

1. उपवन संरक्षक बून्दी।

**Signature valid**

Digitally signed by Akshay Godara  
Designation: Collector & District  
Magistrate  
Date: 2025.01.25 19:15:37 IST  
Reason: Approved



FOREST NEW-1

# कार्यालय जिला परिषद, बून्दी

क्रमांक:-माडा/बैठक/2020-21/

दिनांक:-03.02.2022

## बैठक सूचना

अनुसूचित जनजाति और अन्य परम्परागत वन निवासी (वन अधिकारी की मान्यता), अधिनियम 2006 एवं नियम 2008 तथा संशोधित अधिनियम 2012 की क्रियान्विति हेतु जिला स्तरीय समिति की बैठक दिनांक 04.02.2022 को प्रातः 11:00 बजे जिला कलक्टर महोदय के कक्ष में आयोजित की जावेगी। बैठक में निम्न बिन्दु पर चर्चा की जावेगी :-

1. राजस्थान राज्य में न्यू ग्रीन फिल्ड एयरपोर्ट कोटा जिला बून्दी निर्माण हेतु वन डायवर्जन प्रस्ताव (488.592 है0) हेतु एफआरए अनापत्ति प्रमाण पत्र जारी करने पर चर्चा
2. एनएच-12 लक्ष्मीपुरा-डोरा-डाबी-राणा जी का गुडा राज्य राजमार्ग-115 को विकसित किये जाने हेतु आवश्यक वन क्षेत्र (32.3264 है0) में भूमि प्रत्यावर्तन हेतु अनापत्ति प्रमाण पत्र के संबंध में।
3. बसोली से भोजगढ वाया बलिया गुडा, रूपपुरा, रामहताई व दूधिया महादेव सड़क निर्माण के लिए (5.388 है0) भूमि प्रत्यावर्तन हेतु अनापत्ति प्रमाण पत्र जारी करने पर चर्चा।
4. अन्य विषय अध्यक्ष महोदय की अनुमति से।

कृपया बैठक में भाग लेने का कष्ट करें।

—Sd—  
मुख्य कार्यकारी अधिकारी  
जिला परिषद बून्दी

दिनांक:- 03.02.2022

क्रमांक:-माडा/बैठक/2020-21/3258

प्रतिलिपि निम्नांकित को सूचनार्थ एवं पालनार्थ।

1. अतिरिक्त आयुक्त जनजाति क्षेत्रीय विकास विभाग, उदयपुर।
2. उपवन संरक्षक, वन विभाग, बून्दी।
3. प्रभारी अधिकारी (राजस्व), कार्यालय जिला कलक्टर, बून्दी।
4. उपखण्ड अधिकारी, तालेडा/हिण्डोली।
5. निदेशक, भारतीय विमानपत्तत प्राधिकरण कोटा हवाई अड्डा कोटा।
6. श्री वंशीलाल मोणा (उपजिला प्रमुख) वनाधिकार समिति एवं जिला परिषद सदस्य वार्ड नं0 1 ग्राम पेच की बावडी तह. हिण्डोली जिला बून्दी।
7. श्रीमती अंजना जैन वनाधिकार समिति एवं जिला परिषद सदस्य, वार्ड नं0 20 ग्राम व पोस्ट बांसी तह. नैनवां जिला बून्दी।
8. श्रीमती सीमा भील वनाधिकार समिति एवं जिला परिषद सदस्य, वार्ड नं0 7 ग्राम धनेश्वर तह. तालेडा जिला बून्दी।
9. परियोजना निदेशक, (पी.पी.पी.) सानिवि, कोटा।
10. विकास अधिकारी, पंचायत समिति, तालेडा एवं हिण्डोली को भेजकर लेख है कि संबंधित डिलिंग अधिकारी को पूर्ण सूचना के साथ बैठक में उपस्थिति सुनिश्चित करावे।
11. अधिशापी अभियन्ता, सानिवि खण्ड बून्दी।
12. अतिरिक्त निजि सचिव, जिला कलक्टर, बून्दी।
13. श्री लेखराज प्रजापत, सहायक विकास अधिकारी पंचायत समिति, बून्दी को भेजकर निर्देशित किया जाता है कि उक्त तिथि को बैठक पूर्ण सूचना के साथ उपस्थित होना सुनिश्चित करें।
14. निजि सहायक, सीईओ/एसीईओ, जिला परिषद, बून्दी।

मुख्य कार्यकारी अधिकारी  
जिला परिषद बून्दी



**बैठक कार्यवाही विवरण**

दिनांक 04.02.2022

प्रातः 11.00 बजे अधोहस्ताक्षरकर्ता की अध्यक्षता में अनुमति जनजाति एवं अन्य परम्परागत वनवासी (वन अधिकारों की मान्यता) अधिनियम, 2006 एवं नियम 2008 संशोधित नियम 2012 की क्रियान्विति हेतु जिला स्तरीय वनाधिकार समिति की बैठक आयोजित की गई। बैठक में निम्न पदाधिकाशेक्षण उपस्थित हुये।

- |  |            |
|--|------------|
| 1. जिला कलक्टर, बून्दी।  | अध्यक्ष    |
| 2. उपवन संरक्षक वन विभाग, बून्दी।                              | सदस्य      |
| 3. मुख्य कार्यकारी अधिकारी, जिला परिषद, बून्दी।                | सदस्य सचिव |
| 4. श्री बंशीलाल गीणा (उप प्रमुख), जिला परिषद सदस्य वार्ड सं० 1 | सदस्य      |
| 5. श्रीमती अंजना जैन, जिला परिषद सदस्य वार्ड सं० 20            | सदस्य      |
| 6. श्रीमती सीमा गील, जिला परिषद सदस्य वार्ड सं० 7              | सदस्य      |

अध्यक्ष महोदय की अनुमति से बैठक कार्यवाही प्रारम्भ की गई एवं विचार विमर्श उपरान्त निम्न प्रकार निर्णय लिया गया।

सदस्य सचिव एवं मुख्य कार्यकारी अधिकारी श्री गुरलीधर प्रतिहार द्वारा रादन को जानकारी दी गई की निम्न 3 प्रस्ताव जिला स्तरीय समिति के पास लम्बित है।

1. राजस्थान राज्य में न्यू ग्रीन फिल्ड एयरपोर्ट कोटा जिला बून्दी निर्माण हेतु वन डायवर्जन प्रस्ताव (466.592 है०) हेतु एफआरए अनापत्ति प्रमाण पत्र जारी करने पर चर्चा

सदस्य सचिव द्वारा बताया गया की निदेशक भारतीय विमानपत्तत प्राधिकरण कोटा हवाई अड्डा कोटा द्वारा राजस्थान राज्य में न्यू ग्रीन फिल्ड एयरपोर्ट कोटा जिला बून्दी निर्माण हेतु 466.592 हैक्टर वन भूमि प्रत्यावर्तन हेतु अनापत्ति प्रमाण पत्र जारी करने का प्रस्ताव प्राप्त हुआ है। उपखण्ड स्तरीय वनाधिकार समिति तालेडा की बैठक दिनांक 01.02.2022 के बैठक कार्यवाही विवरण व अनापत्ति प्रमाण पत्र में भी इस हेतु प्रस्ताव पारित कर निम्न प्रकार वन भूमि के प्रत्यावर्तन की अनुशंसा की गई है:-

क्र०सं०	ग्राम	खसरा नं०	प्रत्यावर्तन वन भूमि का क्षेत्रफल (है० में)
1	तुलसी	280/68	4.24
2	तुलसी	282/69	5.22
3	तुलसी	196	6.052
4	तुलसी	197	3.91
5	तुलसी	198	7.99
6	तुलसी	199	7.77
7	तुलसी	201	6.11
8	तुलसी	203	0.65
9	तुलसी	204	0.12
10	तुलसी	302/205	7.14
11	तुलसी	206	5.16
12	तुलसी	207	3.18
13	तुलसी	208	6.24
14	तुलसी	209	0.16
15	तुलसी	218	0.35
16	तुलसी	220	4.41
17	तुलसी	221	9.88
18	तुलसी	222	9.46
19	तुलसी	223	7.82
20	तुलसी	300/195	1.32
21	तुलसी	306/224	8.45
22	तुलसी	308/225	0.71
23	तुलसी	233	6.11
24	तुलसी	234	6.02
25	तुलसी	314/235	2.90
26	तुलसी	236	3.35
27	तुलसी	237	4.86

KEB/JS  
10/02/2022



28	तुलसी	238	0.04
29	तुलसी	239	0.28
30	तुलसी	240	4.37
31	तुलसी	241	8.91
32	तुलसी	242	4.48
33	तुलसी	243	7.64
34	तुलसी	244	5.18
35	तुलसी	245	2.59
36	तुलसी	248	1.25
कुल			164.352
1	कैथूदा	226	6.84
2	कैथूदा	227	12.65
3	कैथूदा	228	3.11
4	कैथूदा	846 / 544	11.6
5	कैथूदा	854 / 549	5.05
6	कैथूदा	856 / 550	12.84
7	कैथूदा	551	13.39
8	कैथूदा	552	8.62
9	कैथूदा	553	10.86
10	कैथूदा	554	7.72
11	कैथूदा	555	0.29
12	कैथूदा	556	16.2
13	कैथूदा	557	10.88
14	कैथूदा	558	6.17
15	कैथूदा	559	2.81
16	कैथूदा	560	12.95
17	कैथूदा	561	14.57
18	कैथूदा	858 / 565	0.27
19	कैथूदा	567	0.16
20	कैथूदा	568	1.03
21	कैथूदा	569	0.11
22	कैथूदा	860 / 570	6.25
23	कैथूदा	571	0.3
कुल			164.67
1	बालापुरा	260 / 202	11.57
2	बालापुरा	203	14.1
3	बालापुरा	263 / 204	6.28
4	बालापुरा	205	6.14
5	बालापुरा	273 / 211	4.03
कुल			42.12
1	देवरिया	1633	8.85
2	देवरिया	1634	20.42
3	देवरिया	1635 / 2023	0.05
4	देवरिया	1663	22.1
5	देवरिया	1664	14.9
6	देवरिया	1665	20.01
7	देवरिया	1666	9.12
कुल			95.45
महायोग			466.592

उक्त प्रस्तावित डायवर्जन के प्रस्ताव की पत्रावली का अवलोकन करने पर उपखण्ड स्तरीय वनाधिकार समिति की बैठक दिनांक 01.02.2022 एवं संबंधित ग्राम पंचायतों की ग्राम सभाओं में जारी अनापत्ति प्रमाण पत्र की अनुशया वनवासियों के अधिकार प्रभावित नहीं होने तथा जीविका उत्पादन हेतु कायिज नहीं होने एवं किसी भी मान्यता) अधिनियम 2006 के अध्याय 2 के नियम 3(2) में वर्णित प्रायधानों के अनुसार जिला स्तरीय वनाधिकार समिति राजस्थान राज्य में न्यू ग्रीन फिल्ड एयरपोर्ट कोटा जिला बून्दी निर्माण हेतु 466.502 हेक्टर वन भूमि के प्रत्यावर्तन हेतु अनापत्ति प्रमाण जारी करने की अनुशंसा करती है उक्त प्रस्ताव सार्वसाम्मति से पारित किया जाता है।

2. एनएच-12 लक्ष्मीपुरा-डोरा-डाबी-राणा जी का गुढा राज्य राजमार्ग-115 को विकसित किये जाने हेतु आवश्यक वन क्षेत्र (32.3264 है०) में भूमि प्रत्यावर्तन हेतु अनापत्ति प्रमाण पत्र के संबंध में।

सदस्य सचिव द्वारा बताया गया की परियोजना निदेशक पी.पी.पी. सागिवि कोटा द्वारा एनएच-12 लक्ष्मीपुरा-डोरा-डाबी-राणा जी का गुढा राज्य राजमार्ग-115 को विकसित किये जाने हेतु 32.3264 हेक्टर वन भूमि प्रत्यावर्तन हेतु अनापत्ति प्रमाण पत्र जारी करने का प्रस्ताव प्राप्त हुआ है। उपखण्ड स्तरीय वनाधिकार समिति तालेडा की बैठक दिनांक 13.07.2021 के बैठक कार्यवाही विवरण व अनापत्ति प्रमाण पत्र में भी इस हेतु प्रस्ताव पारित कर निम्न प्रकार वन भूमि के प्रत्यावर्तन की अनुशंसा की गई है:-

क्र०सं०	ग्राम पंचायत	ग्राम	खसरा नं०	प्रत्यावर्तन वन भूमि का क्षेत्रफल (है० में)
1	अल्फानगर	भरता बावडी	336	0.6582
			387	0.0763
			332	0.0563
			388	0.0766
			387	0.1687
			390	0.0813
			391	0.7949
कुल				1.9123
2	लक्ष्मीपुरा	लक्ष्मीपुरा	44	0.1742
			47	0.1336
			43	0.4222
			45	0.4265
		माराडी तालाब	654	0.0417
			655	0.7592
			678	1.1724
			679	0.4450
			680	0.0903
			753	0.3051
कुल				3.9702
3	डोरा	डोरा	579	0.0073
			551	0.8639
			581	0.237
			570	0.1147
			552	0.0422
			553	0.0429
			558	0.1788
			561	0.0721
			569	0.1366
			574	0.1266
			573	0.3349
			565	0.4087
			563	0.13
			456	0.2085
			457	0.0742
			458	0.2578



	459	0.091
	461	0.0889
	481	0.0501
	474	0.0488
	462	0.2
	468	0.0057
	466	0.006
	465	0.028
	381	0.4809
	405	0.105
	404	0.1726
	401	0.078
	400	0.1008
	399	0.177
	396	0.3409
	397	0.0079
	393	0.4053
	392	0.011
	194	0.4856
	195	0.4622
	197	0.4439
	199	0.5843
	78	0.6138
	77	0.6216
	80	0.0262
	81	0.1242
	82	0.6121
	85	0.5359
	90	0.7152
	84	0.0628
कछालिया	740	0.2974
	737	0.0333
	726	0.0169
	727	0.5203
	736	0.5697
	750	0.5991
	752	0.2122
	753	0.5754
	282	0.5383
	283	0.0071
	281	0.1516
	279	0.3795
	278	0.0599
	195	0.65
	198	0.1027
	202	0.3976
	609	0.88
	608	0.3551
	605	0.7028
	603	1.38

12

			600	0.6518
		कुल		19.7896
4	सुतडा	कंवरपुरा	133	0.5637
			134	0.0272
			135	0.3477
			137	0.6622
			138	0.0154
			139	0.1497
			148	0.21
		कुल		1.9759
5	डावी	डावी	811	0.2465
			810	0.0186
			809	0.0617
			808	0.2103
			717 / 1294	0.7146
			719 / 1296	0.1362
			719 / 1297	0.1105
			719	0.015
			720	0.0386
		कुल		1.552
6	राजपुरा	छांट का खेडा	14	0.022
			15	0.1753
			16 / 209	0.1106
			28	0.0957
			29	0.1024
			30	0.1854
			31	0.2489
			33	0.2059
			34	0.1358
			56	0.0557
			13	0.021
			5	0.0427
			6	0.1657
			10	0.3317
			12	0.0725
		कुल		1.9744
7	लाग्वाखोह	लाग्वाखोह	601	0.5636
			603	0.5884
		कुल		1.152
		महायोग		32.3264

उपखण्ड स्तरीय वनाधिकार समिति की बैठक दिनांक 13.07.2021 एवं संबंधित ग्राम पंचायतों की ग्राम सभाओं में जारी अनापत्ति प्रमाण पत्र की अनुशंका के अनुसार उक्त भूमि पर कोई दावा लगित नहीं होने तथा जीविका उपार्जन हेतु काविज नहीं होने एवं किसी भी वनवासियों के अधिकार प्रभावित नहीं होने एवं अनुरोधित जनजाति एवं अन्य परम्परागत वन निवासी (वन अधिकारों की मान्यता) अधिनियम 2006 के अध्याय 2 के नियम 3(2) में वर्णित प्रावधानों के अनुसार जिला स्तरीय वनाधिकार समिति परियोजना निर्देशक पी.पी.पी. सांगिबि कोटा द्वारा एनएन-12 लखीपुरा-डोरा-डावी-राणा जी का गुढा राज्य राजमार्ग-115 को विकसित किये जाने हेतु 32.3264 हैक्टर वन भूमि के प्रत्यावर्तन हेतु अनापत्ति प्रमाण जारी करने की अनुशंका करती है उक्त प्रस्ताव सर्वसम्मति से पारित किया जाता है।

*(Signature)*



3. बसोली से भोजगढ़ बाया बलिया गुढा, रूपपुरा, रागहताई व दूधिया महादेव राडक निर्माण के लिए (5.388 है०) भूमि प्रत्यावर्तन हेतु अनापत्ति प्रमाण पत्र जारी करने पर चर्चा।  
सदस्य सचिव द्वारा बताया गया की अधिशासी अभियन्ता सचिवि खण्ड, बूली द्वारा बसोली से भोजगढ़ बाया बलिया गुढा, रूपपुरा, रागहताई व दूधिया महादेव राड निर्माण किये जाने हेतु निम्न प्रकार 53880 वर्ग मीटर वन भूमि प्रत्यावर्तन हेतु अनापत्ति प्रमाण पत्र जारी करने का प्रस्ताव प्राप्त हुआ है। उपखण्ड स्तरीय वनाधिकार समिति हिण्डोली की बैठक दिनांक 16.11.2021 के बैठक कार्यवाही विवरण में भी इस हेतु प्रस्ताव पारित कर निम्न प्रकार वन भूमि के प्रत्यावर्तन की अनुशंसा की गई है:-

क्र०सं०	ग्राम पंचायत	खसरा नं०	प्रत्यावर्तन वन भूमि का क्षेत्रफल (वर्ग मी० में)
1	बसोली	1534	637.5
2		1536	750
3		1534	562.5
4		1440	937.5
5		1438	1462.5
6		1542	480
7		1644	450
8		1645	1050
9		1668	450
10		1669	150
11		1671	675
12		1669	1875
13		1675	1050
14		1673	375
15		1682	2175
16		1681	1425
17		1679	2925
18		1906	600
19		1905	2175
20		1901	1650
21		1900	1350
22		1903	450
23		1891	300
24		1893	2100
25		1894	525
26		1888	300
27		1843	900
28		1895	1425
29		1843	450
30		1956	2475
31		1959	1762.5
32		1960	2137.5
कुल योग			36030
1	खीण्या	2075	2100
2		2072	1500
3		2073	1950
4		2105	825
5		2146	1687.5
6		2145	3112.5
7		2144	487.5
8		2143	412.5

9		2142	2662.5
10		2139	262.5
11		2137	187.5
12		2130	1800
13		2130 / 2769	262.5
14		2130	150
15		2130 / 2770	450
कुल योग			17850
महा योग			53880

उपखण्ड स्तरीय वनाधिकार समिति की बैठक दिनांक 16.11.2021 एवं संबंधित ग्राम पंचायतों की ग्राम सभाओं में जारी अनापत्ति प्रमाण पत्र की अनुशंसा के अनुसार उक्त भूमि पर कोई दावा लम्बित नहीं होने तथा जीविका उपार्जन हेतु काबिज नहीं होने एवं किसी भी वनवासियों के अधिकार प्रभावित नहीं होने एवं अनुसूचित जनजाति एवं अन्य परम्परागत वन निवासी (वन अधिकारों की गान्यता) अधिनियम 2006 के अध्याय 2 के नियम 3(2) में वर्णित प्रावधानों के अनुसार जिला स्तरीय वनाधिकार समिति बसोली रो भोजगढ बाया बलियागुडा, रुपपुरा, रागहताई व दुधिया महादेव सड़क निर्माण हेतु 53880 वर्ग मीटर वन भूमि के प्रत्यावर्तन हेतु अनापत्ति प्रमाण जारी करने की अनुशंसा करती है उक्त प्रस्ताव सर्वसम्मति से पारित किया जाता है।

इसके उपरान्त सधन्यवाद बैठक समाप्त की गई।

—Sd—  
(कुमारी रेणु जयपाल)

जिला कलक्टर एवं अध्यक्ष  
जिला स्तरीय वनाधिकार समिति बून्दी  
दिनांक :- 09.02.2022

क्रमांक:- वन अधि./2021-22/3263

प्रतिलिपि :-

1. अतिरिक्त आयुक्त जनजाति क्षेत्रीय विकास विभाग, उदयपुर।
2. उपवन संरक्षक, वन विभाग, बून्दी।
3. प्रभारी अधिकारी (राजस्व), कार्यालय जिला कलक्टर, बून्दी।
4. उपखण्ड अधिकारी, तालेडा/हिण्डोली।
5. निदेशक, भारतीय विमानपत्तत प्राधिकरण कोटा हवाई अड्डा कोटा।
6. श्री दशीलाल गीणा (उपजिला प्रमुख) वनाधिकार समिति एवं जिला परिषद सदस्य वार्ड नं० 1 ग्राम पेव की बावडी तह. हिण्डोली जिला बून्दी।
7. श्रीमती अंजना जैन वनाधिकार समिति एवं जिला परिषद सदस्य, वार्ड नं० 20 ग्राम व पोस्ट बांसी तह. नैनवां जिला बून्दी।
8. श्रीमती सीमा भील वनाधिकार समिति एवं जिला परिषद सदस्य, वार्ड नं० 7 ग्राम धनेश्वर तह. तालेडा जिला बून्दी।
9. परियोजना निदेशक, (पी.पी.पी.) सानिवि, कोटा।
10. विकास अधिकारी, पंचायत समिति, तालेडा एवं हिण्डोली।
11. अधिशाषी अभियन्ता, सानिवि खण्ड बून्दी।
12. अतिरिक्त निजी सचिव, जिला कलक्टर, बून्दी।
13. श्री लेखराज प्रजापत, सहायक विकास अधिकारी पंचायत समिति, बून्दी।
14. निजी सहायक, सीईओ/एसीईओ, जिला परिषद, बून्दी।

(गुरलीधर प्रतिहार)  
मुख्य कार्यकारी अधिकारी  
जिला परिषद, बून्दी



# कार्यालय उपखण्ड अधिकारी, तालेडा, जिला बून्दी

## बैठक कार्यवाही विवरण

उपखण्ड स्तरीय परम्परागत वन निवासी (वन अधिकारों की मान्यता) अधिनियम 2006 एवं नियम 2008 तथा संशोधित नियम 2012 के अन्तर्गत गठित उपखण्ड स्तरीय समिति की बैठक दिनांक 13.07.2021 का कार्यवाही विवरण :-

उपखण्ड स्तरीय परम्परागत वन निवासी (वन अधिकारों की मान्यता) अधिनियम 2006 एवं नियम 2008 तथा संशोधित नियम 2012 के अन्तर्गत गठित उपखण्ड स्तरीय समिति की बैठक दिनांक 13.07.2021 का, कार्यालय उपखण्ड तालेडा में उपखण्ड अधिकारी की अध्यक्षता में सम्पन्न हुई। बैठक में निम्न प्रस्तावों पर चर्चा की गयी :-

परियोजना निदेशक (पीपीपी) सार्वजनिक निर्माण विभाग, कोटा के अन्तर्गत NH-12 से लक्ष्मीपुरा - डोरा - डाबी - राणा जी का गुडा सड़क को विकसित किये जाने हेतु तालेडा वन क्षेत्र में सड़क के कि.मी. 0/000 से कि.मी. 49/600 तक 49.600 कि.मी. लम्बाई में 32.3264 है० वन क्षेत्र आने के कारण वन भूमि का प्रत्यावर्तन करने हेतु वन अधिकार अधिनियम 2006 के तहत अनुसूचित जनजाति और अन्य परम्परागत वन निवासियों के अधिकार प्रभावित नहीं होने हेतु प्रमाण पत्र जारी करने से सम्बन्धित है।

परियोजना निदेशक (पीपीपी) सार्वजनिक निर्माण विभाग, कोटा के अन्तर्गत NH-12 से लक्ष्मीपुरा - डोरा - डाबी - राणा जी का गुडा सड़क को विकसित किये जाने हेतु तालेडा वन क्षेत्र में सड़क के कि.मी. 0/000 से कि.मी. 49/600 तक 49.600 कि.मी. लम्बाई में 32.3264 है० वन भूमि के कारण वन भूमि का प्रत्यावर्तन करने हेतु वन अधिकार अधिनियम 2006 के तहत अनुसूचित जनजाति और अन्य परम्परागत वन निवासी निवास नहीं कर रहे हैं। इस हेतु सम्बन्धित ग्राम पंचायतों ने दिनांक 21.12.2020 को आमसभा आयोजित कर अपनी अनापत्ति जारी कर दी है।

उपखण्ड तालेडा, जिला बून्दी में अनुसूचित जनजाति और अन्य परम्परागत वन निवासी (वन अधिकारों की मान्यता) अधिनियम 2006 एवं नियम 2008 तथा संशोधित नियम 2012 के अन्तर्गत परिभाषित कोई भी अनुसूचित जनजाति और अन्य परम्परागत वन निवासी का व्यक्ति / समुदाय उक्त अधिनियम / नियमों के अन्तर्गत देय किसी भी प्रकार के वन अधिकार हेतु उपरोक्त अधिनियम एवं नियम में उल्लेखित पात्रता नहीं रखता है। अतः किसी भी वनवासी के वनाधिकार प्रभावित नहीं होते हैं। समिति द्वारा उक्त प्रकरण में सर्वसम्मति से प्रस्ताव पारित किया गया है।

अतः प्रस्तावित 32.3264 है० वन भूमि के प्रत्यावर्तन प्रस्ताव पर अनापत्ति प्रमाण पत्र जारी करने हेतु सहमति प्रदान की गयी।

हेमलता

श्रीमति हेमलता मीणा  
पंचायत समिति सदस्य  
वार्ड नं.- 14, तालेडा

प्रीति

श्रीमती प्रीति  
पंचायत समिति सदस्य  
वार्ड नं.- 01, तालेडा

रेखा मीणा

श्रीमति रेखा मीणा  
पंचायत समिति सदस्य  
वार्ड नं.- 08, तालेडा

क्षेत्रीय वन अधिकारी  
(तालेडा)  
वन मण्डल बून्दी

तहसीलदार  
तालेडा  
जिला बून्दी

विकास अधिकारी  
तालेडा  
जिला बून्दी

उपखण्ड अधिकारी  
तालेडा  
जिला बून्दी



# कार्यालय उपखण्ड अधिकारी, तालेडा, जिला बून्दी

कार्यालय उप जिलाधिकारी, तालेडा, जिला बून्दी अनुसूचित जनजाति और परम्परागत वनवासी अधिनियम 2006 के तहत  
संख्या 6082 प्रमाण - पत्र दिनांक 19.07.2021

उपखण्ड तालेडा परिक्षेत्र के अन्तर्गत ग्राम भरतावावडी में 1.9123 है०, लक्ष्मीपुरा में 1.1565 है०, मराडीतालाब में 2.8137 है०, डोरा में 10.7091 है०, कछालिया में 9.0805 है०, कंवरपुरा में 1.9759 है०, डाबी में 1.5520 है०, छांट का खेडा में 1.9744 है० व लाम्बाखोह में 1.1520 हैक्टियर, कुल 32.3264 हैक्टियर वन भूमि का कार्यालय परियोजना निदेशक (पीपीपी) सार्वजनिक निर्माण विभाग, कोटा ने प्रत्यावर्तन करने के प्रस्ताव वन विभाग को प्रस्तुत किये हैं। उक्त वन भूमि पर अनुसूचित जनजाति और परम्परागत वनवासी (वन अधिकारों की मान्यता) अधिनियम 2006 के अनुसार उपस्तरीय समिति (तहसील तालेडा) की दिनांक 13.07.2021 को सम्पन्न बैठक आयोजित की गई। बैठक की कार्यवाही का विवरण निम्नानुसार है :-

अनुसूचित जनजाति और परम्परागत वनवासी (वन अधिकारों की मान्यता) अधिनियम 2006 एवं नियम 2008 के अन्तर्गत उपखण्ड स्तरीय वन अधिकार समिति की बैठक दिनांक 13.07.2021 श्रीमान उपखण्ड अधिकारी एवं अध्यक्ष उपखण्ड स्तरीय वन अधिकार समिति की अध्यक्षता में आयोजित की गयी। बैठक में माननीय सदस्यों की उपस्थिति निम्नानुसार है :-

1. श्री कमल कुमार मीणा	उपखण्ड अधिकारी, तालेडा	अध्यक्ष
2. सुश्री नीरज शर्मा	विकास अधिकारी, प.स.तालेडा	सदस्य
3. श्रीमती भावना सिंह	तहसीलदार, तालेडा	सदस्य
4. श्री संजय शर्मा	क्षेत्रीय वन अधिकारी, तालेडा	सदस्य
5. श्रीमति हेमलता मीणा,	पंचायत समिति सदस्य	मनोनीत सदस्य
6. श्रीमति प्रीति	पंचायत समिति सदस्य	मनोनीत सदस्य
7. श्रीमति रेखा मीणा	पंचायत समिति सदस्य	मनोनीत सदस्य

अधिराष्ट्रीय अभियंता (पीपीपी) सा.नि.वि. कोटा द्वारा माननीय सदस्यों की बैठक में स्वागत करते हुए उपखण्ड अधिकारी की अनुमति से बैठक की कार्यवाही प्रारम्भ की गयी। माननीय सदस्यों को अवगत कराया गया कि NH-12 से लक्ष्मीपुरा - डोरा - डाबी - राणा जी का गुदा सड़क को विकसित किए जाने हेतु तालेडा वन क्षेत्र में सड़क के कि.मी. 0/000 से कि.मी. 49/600 तक 49.600 कि.मी. लम्बाई में 32.3264 है० वन भूमि परियोजना निदेशक (पीपीपी) सार्वजनिक निर्माण विभाग, कोटा के प्रत्यावर्तन के प्रस्ताव का विवरण माननीय सदस्यों के समक्ष रखा गया। ग्राम सभा के अन्तर्गत वनाधिकार का कोई मामला लम्बित नहीं है। उक्त भूमि का सम्बन्धित ग्राम पंचायतों ग्राम भरतावावडी, लक्ष्मीपुरा, मराडीतालाब, डोरा, कछालिया, कंवरपुरा, डाबी, छांट का खेडा एवं लाम्बाखोह की आमसभा में सर्वसम्मति से पारित प्रस्ताव के आधार पर वन वासियों के अधिकार प्रभावित नहीं होने से उक्त ग्रामों की प्रस्तावित वन भूमि के प्रत्यावर्तन पर किसी प्रकार की आपत्ति नहीं है। अतः उक्त भूमि के सार्वजनिक उपयोग हेतु अनुशंसा की गयी है।

सम्बन्धित क्षेत्रीय वन अधिकारी, तालेडा, बून्दी द्वारा अनुसूचित जनजाति एवं अन्य परम्परागत वन निवासी (वन अधिकारों की मान्यता) अधिनियम 2006 एवं तत्सम्बन्धी नियम 2008 के प्रावधानों को स्पष्ट करते हुए जानकारी से माननीय सदस्यों को अवगत कराया कि वन अधिनियम 2006 के अन्तर्गत किसी दावेदार का दावा/आवेदन पत्र प्रस्तुत नहीं किया गया है इस सम्बन्ध में ग्राम सभा / पंचायत द्वारा जारी अनापत्ति उचित है।

अतः बैठक में सर्वसम्मति से उपखण्ड तालेडा के ग्राम भरतावावडी, लक्ष्मीपुरा, मराडीतालाब, डोरा, कछालिया, कंवरपुरा, डाबी, छांट का खेडा एवं लाम्बाखोह परिक्षेत्र के अन्तर्गत NH-12 से लक्ष्मीपुरा - डोरा - डाबी - राणा जी का गुदा सड़क को विकसित किये जाने हेतु तालेडा वन क्षेत्र में सड़क के कि.मी. 0/000 से कि.मी. 49/600 तक 49.600 कि.मी. लम्बाई में 32.3264 है० वन भूमि पर किसी भी वनवासियों के अधिकार प्रभावित नहीं होने से जनहित में उक्त भूमि के प्रत्यावर्तित किये जाने पर सहमति व्यक्त की गयी।

संख्या 6083

प्रतिलिपि:- श्रीमान जिला कलेक्टर, बून्दी को सूचनार्थ हेतु।

दिनांक 19.07.2021

उपखण्ड अधिकारी/अध्यक्ष  
उपखण्ड स्तरीय वन अधिकारी समिति  
तहसील तालेडा  
जिला बून्दी

उपखण्ड अधिकारी/अध्यक्ष  
उपखण्ड स्तरीय वन अधिकारी समिति  
तहसील तालेडा  
जिला बून्दी



# कार्यालय ग्राम पंचायत राजपुरा

पंचायत समिति तालेड़ा, जिला बूंदी (राज.)

**अम्बालाल गुर्जर**

सरपंच

☎ 98288-58837

प्रेषित -

क्रमांक : २५

अनापति - गुमाण पत्र

दिनांक २१-१२-२०२०

विषय - आम ग्राम सभा बैठक दिनांक - २१-१२-२०२० पुस्ताव सं. १  
आज दिनांक को ग्राम पंचायत राजपुरा पंचायत समिति तालेड़ा जिला बूंदी में ग्राम सभा का आयोजन किया गया। ग्राम सभा में पीपीपी. सेल के अन्तर्गत राज्य राजमार्ग संख्या-॥५ के विकास कार्य हेतु ग्राम पंचायत राजपुरा के राजस्व ग्राम-छांट का खेड़ा की १.७७५५ हेक्टेयर वन भूमि के प्रत्यवर्तन में वनाधिकार अधिनियम २००६ के तहत छिन्नी भी अनुसूचित जाती जनजाति एवं अन्य परम्परागत वन वासियों के अधिकार प्रभावित नहीं होने से उक्त भूमि के प्रत्यवर्तन में छिन्नी प्रकार की आपत्ति नहीं है। इस हेतु आम ग्राम सभा में उपस्थित सदस्यों द्वारा सहमति ली गई। अतः सहमति पत्र उचित कार्यवाही हेतु प्रेषित है।

ग्राम विकास अधिकारी  
ग्राम पंचायत राजपुरा  
तालेड़ा बूंदी जिला बूंदी

अम्बालाल गुर्जर  
सरपंच  
ग्राम पंचायत राजपुरा  
तालेड़ा बूंदी जिला बूंदी

काण्डिय ग्राम पंचायत डोरा पंचसिरी तालेडा  
जिला बून्दी (राज्य)

क्रमांक 2020-21/67 अनापत्ति प्रमाण - पत्र

दिनांक 21/12/20

विषय:—आम ग्राम सभा बैठक दिनांक 21/12/20 प्रस्ताव संख्या 01/.....।

आज दिनांक को ग्राम डोरा पंचायत समिति तालेडा जिला बून्दी में ग्राम सभा का आयोजन किया गया। ग्राम सभा में पीपीपी सेल के अन्तर्गत राज्य राजमार्ग संख्या - 115 के विकास कार्य हेतु ग्राम पंचायत डोरा के राजस्व ग्राम डोरा की 10.7091 हैक्ट0 एवं कछालिया की 9.0805 हैक्ट0 कुल 19.7896 हैक्ट0 वन भूमि के प्रत्यावर्तन में वनाधिकार अधिनियम 2006 के तहत किसी भी अनुसूचित जाति / जनजाति एवं अन्य परम्परागत वन वासियों के अधिकार प्रभावित नहीं होने से उक्त भूमि के प्रत्यावर्तन में किसी प्रकार की आपत्ति नहीं है। इस हेतु आम ग्राम सभा में उपस्थित सदस्यों द्वारा सहमति दी गई। अतः सहमति पत्र उचित कार्यवाही हेतु प्रेषित है।

  
ग्राम विकास अधिकारी  
ग्राम पंचायत डोरा  
पंचसिरी तालेडा जिला बून्दी

कान्तीबाई  
(सरपंच)  
ग्राम पंचायत डोरा  
पंचसिरी तालेडा जिला बून्दी



# कार्यालय ग्राम पंचायत अल्फानगर

पंचायत समिति तालेड़ा, जिला बून्दी (राज.)


क्रमांक : 265

दिनांक 21/12/2020

## अनापत्ति प्रमाण पत्र

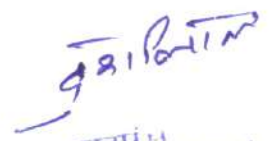
विषय :- ग्राम सभा बैठक दि० 21/12/20 प्रस्ताव सं० (2)

आज दिनांक 21/12/20 को ग्राम पंचायत अल्फानगर पंचायत समिति तालेड़ा जिला बून्दी में ग्राम सभा का आयोजन किया गया। ग्राम सभा में पी.पी.पी. सेल के अन्तर्गत राज्य मार्ग सं० 115 के विकास हेतु ग्राम पंचायत अल्फानगर के राजस्व ग्राम भरवा बाबड़ी की 1.9123 ईक्कर वन भूमि के प्रत्यावर्तन में वनाधिकार अधिनियम 2006 के तहत किसी भी अनुसूचित जाती/जनजाति एवं अन्य परम्परागत वनवासियों के अधिकार प्रभावित नहीं होने से उक्त भूमि के प्रत्यावर्तन में किसी प्रकार की आपत्ति नहीं है। इस हेतु आम ग्राम सभा में उपस्थित सदस्यों द्वारा सहमति प्रदान की गई है। अतः सहमति पत्र उचित कार्यवाही हेतु प्रेषित है।



ग्राम विकास अधिकारी

ग्राम पंचायत अल्फानगर  
प.स.तालेड़ा, जि. बून्दी (राज.)



सरपंच  
ग्राम पंचायत अल्फानगर  
प.स.तालेड़ा, जि. बून्दी (राज.)

# कार्यालय ग्राम पंचायत लक्ष्मीपुरा

पं.स. तालेड़ा, जिला-बून्दी (राज.)

क्रमांक: 127

अनापत्ति प्रमाण - पत्र

दिनांक 21/12-2020

विषय:- ग्राम ग्राम सभा के ठीक दिनांक 21/12/2020  
उत्पन्न संख्या - 01

राज्य दिनांक के ग्राम पंचायत लक्ष्मीपुरा पंचायत  
समिति तालेड़ा जिला-बून्दी में ग्राम सभा के  
आभाजन क्रिया गमा ग्राम सभा में पीपीपी संकेत  
के अंतर्गत राज्य राजभागी संख्या - 115 उत्पन्न  
ग्राम सभा पंचायत लक्ष्मीपुरा के राजस्व  
ग्राम लक्ष्मीपुरा में 1.1565 हेक्टर एवं मराठी नाख  
में 2.8137 हेक्टर कुल 3.9702 हेक्टर वन-  
भूमि के उत्पादन में वनाधिकार अधिनियम  
2006 के तहत मिली भी अनुमति प्राप्त  
अनापत्ति एवं अन्य परम्परागत वन भासिका के  
अधिकार प्रमाणित नहीं होने के उक्त भूमि के  
उत्पादन में मिली प्रकार की आपत्ति नहीं है।  
वस हेतु ग्राम ग्राम सभा में उपस्थित सदस्यों  
द्वारा सहमति दी गई। अतः सहमति प्रमाणित  
गया जा रहा है।

ग्राम विकास अधिकारी  
ग्राम पंचायत लक्ष्मीपुरा  
पं. स. तालेड़ा (बून्दी)

रामदेव  
सरपंच  
ग्राम पं. लक्ष्मीपुरा  
पं. स. तालेड़ा (बून्दी)



# आदर्श ग्राम पंचायत, लाम्बाखोह

पंचायत समिति तालेड़ा, तह. तालेड़ा, जिला-बून्दी (राज.)

श्रीमती भंवर कँवर  
सरपंच

ग्राम सभा  
21/12/20

निवास :  
ग्राम - लाम्बाखोह  
तह. तालेड़ा, जिला-बून्दी (राज.)  
मो. 98284 05197

क्रमांक : 01/2020/52  
प्रतिष्ठा में

दिनांक : 21/12/2020

बीपूत परियोजना निदेशक महोदय  
परियोजना (P.P.P.)  
P.W.D. Kats.

विषय, ग्राम लाम्बाखोह की 1.1520 Hr. वनडूकि  
की M.H. 115 (राज्य मार्ग के) लहरीपुल-  
डारा डाबी, - राणा की डा गुहा सड़क के  
विस्तार कार्य के लिए प्रस्तावित हेतु  
ग्रामिणों की सहमति पत्र उपलब्ध करने  
बाद -

महोदय, उपरोक्त विषय के लिए निवेदन है कि  
ग्राम 21.12.2020 के दिनांक 01 के  
माध्यम से P.P.P. सेल के अन्तर्गत राज्य  
M.H. 115 के विस्तार कार्य हेतु ग्राम पंचायत  
लाम्बाखोह के राजस्व ग्राम लाम्बाखोह की  
1.1520 Hr. वन डूकि के प्रस्तावित में  
वनाधिकार अधिनियम 2006 के तहत किसी भी



सत्यमेव जयते

# आदर्श ग्राम पंचायत, लाम्बाखोह

पंचायत समिति तालेड़ा, तह. तालेड़ा, जिला-बून्दी (राज.)

श्रीमती भंवर कँवर  
सरपंच

निवास :  
ग्राम - लाम्बाखोह  
तह. तालेड़ा, जिला-बून्दी (राज.)  
मो. 98284 05197

क्रमांक :

दिनांक : .....

श्री S.C./S.T. एवं अन्य परम्परागत जन जाति  
के अधिकार साबित नहीं होने से उक्त  
इन्हें के उत्पादन में बिना भी जबर  
की आपत्ति नहीं है इस हेतु ग्राम निवा  
हारा सर्व - समिति ने अग्रिम प्रतिक्रिया  
गई है रिपोर्ट शीघ्र ही सेंक में प्रस्तुत है.


*[Signature]*  
Village Development Officer  
Gram Panchayat Lamba Khoh  
P.S. Talera (Bundi)


*[Signature]*  
सरपंच  
ग्राम पंचायत लाम्बाखोह  
पंचायत समिति तालेड़ा

## अनापत्ति प्रमाण – पत्र

विषय:—आम ग्राम सभा बैठक दिनांक 21.12.2020 प्रस्ताव संख्या < 1 ।

आज दिनांक को ग्राम पंचायत लाम्बाखोह पंचायत समिति तालेडा जिला बून्दी मे ग्राम सभा का आयोजन किया गया। ग्राम सभा मे पीपीपी सेल के अन्तर्गत राज्य राजमार्ग संख्या – 115 के विकास कार्य हेतु ग्राम पंचायत लाम्बाखोह के राजस्व ग्राम लाम्बाखोह की 1.1520 हैक्ट0 वन भूमि के प्रत्यावर्तन मे वनाधिकार अधिनियम 2006 के तहत किसी भी अनुसूचित जाति / जनजाति एवं अन्य परम्परागत वन वासियों के अधिकार प्रभावित नही होने से उक्त भूमि के प्रत्यावर्तन मे किसी प्रकार की आपत्ति नही है। इस हेतु आम ग्राम सभा मे उपस्थित सदस्यो द्वारा सहमति दी गई। अतः सहमति पत्र उचित कार्यवाही हेतु प्रेषित है।

  
Village Development Officer  
Gram Panchayat  
P.S. Talera (Bundi)

  
सरपंच  
ग्राम पंचायत लाम्बाखोह  
पंचायत समिति तालेडा  
ग्राम पंचायत लाम्बाखोह  
पंचायत समिति तालेडा  
जिला बून्दी







