

कार्यालय प्रधान मुख्य वन संरक्षक (वन बल प्रमुख) राजस्थान,

अरण्य भवन, झालाना सांस्थानिक क्षेत्र, जयपुर-302004

क्रमांक: एफ. 14()2016/एफसीए/प्रमुखसं/ ३०७।

दिनांक 08/11/23

विशेषाधिकारी
वन विभाग,
राजस्थान, जयपुर

विषय:- Diversion of 4.47 ha. of forest land for Widening and Curve improvement on Existing road alignment between existing chainage 17.350 km to 19.600 km of Kishangarh Hanumangarh mega Highway project village chakbeer Tehsil Roopangarh District Ajmer. (प्रस्ताव सं. FP/RJ/ ROAD/ 18883/2016)

संदर्भ:- भारत सरकार, पर्यावरण, वन एवं जलवायु परिवर्तन मंत्रालय, एकीकृत क्षेत्रीय कार्यालय, जयपुर के पत्रांक प. 8बी/राज/06/19/2020/एफ.सी. दिनांक 30.11.2021

महोदया,

उपर्युक्त विषयान्तर्गत संदर्भित पत्र के क्रम में मुख्य वन संरक्षक, अजमेर के पत्रांक 1458 दिनांक 21.04.2023 से प्राप्त सैद्धान्तिक स्वीकृति की पालना रिपोर्ट निम्नानुसार हैं:-

क्र.सं.	भारत सरकार द्वारा दिनांक: 30.11.2021 को जारी सैद्धान्तिक स्वीकृति की शर्त	अनुपालना रिपोर्ट
1.	Legal status of the forest land shall remain unchanged.	User Agency agree and in this regard undertaking has been given. (Attached)
2.	Compensatory afforestation shall be taken up by the Forest Department over an area of 4.47ha. non forest land in Compartment No 754 Village Sawaipura, Tehsil Pisangan, District Ajmer at the cost of the user agency. As far as possible, a mixture of local indigenous species shall be planted and monoculture of any species may be avoided.	CA will be taken up over as area of 4.47 ha. NFL is Compt. No. 754 Village sawaipura an amount of has been deposited by U/A For plantation of CA. As far as possible, a mixture of local indigenous species shall be planted and monoculture of any species may be avoided.
3.	The non-forest land proposed for CA shall be transferred and mutated in favour of State Forest Department.	The proposed CA Land handed over to The Forest Department and muted is favour of Forest Department.
4.	The non-forest land which is transferred and mutated in favour of State Forest Department for the purpose of compensatory afforestation shall be declared as Reserved Forest under Section -4 or Protected Forest under Section-29 of the Indian Forest Act, 1927 or under the relevant Section(s) of the State Forest Act prior to Stage-II approval.	The NFL has notified as PF. Copy of Nofification is Enclosed.

.....P.T.O.

5.	The cost of compensatory afforestation at the prevailing wage rate as per compensatory afforestation scheme and the cost of survey, demarcation and erection of permanent pillars if required on the CA land shall be deposited in advance with the Forest Department by the project authority. The CA will be maintained for 10 years. The scheme may include appropriate provision for anticipated cost increase for works schedule for subsequent years.	Compensatory afforestation maintained for 10 years amount has been deposited by user agency in CAMPA fund are details given below: Rs. 1958840/ 1905486/- on 04.05.2022 53354/- on 24.01.2023 <u>1958840/-</u>
6.	The State Government shall charge the Net Present Value (NPV) for the 4.47 ha forest area to be diverted under this proposal, from the User Agency as per the orders of the Hon'ble Supreme Court of India dated 30/10/2002, 01/08/2003, 28/03/2008, 24/04/2008 and 09/05/2008 in IA No. 566 in WP (C) No. 202/1995 and as per the guidelines issued by the Ministry vide letters No. 5-1/1998-FC (Pt.II) dated 18/09/2003, as well as letter No. 5-2/2006-FC dated 03/10/2006 and 5-3/2007-FC dated 05/02/2009 and revision of NPV vide Ministry letter No. 5-3/2011-FC(Vol-1) dated 06.01.2022 in this regard.	Net Present Value (NPV) for the 4.47 ha forest area amount has been deposited by user agency in CAMPA fund are details given below: Rs. 42,81,277/- through E - challan.
7.	User Agency shall pay penal as there is violation of the provisions of the Forest(Conservation) Act, 1980 in the instant proposal, penal NPV shall be applicable as per para.21(ii)(a)and (b) of the guidelines for effective and transparent implementation of the provisions of Forest(Conservation) Act,1980 released on 28/03/2019 vide Goovt of India, Ministry of Environment,Forest and Climate Change letter No F.No.5-2/2017-FC.	User agency hereby pay the additional amount of NPV as 1242571/- by RTGS NEFT Over all amount 7455374/ Dated 04-05-2022 Union Bank of India, and 134648 Interest amount as on dated 24.01.2023 by RTGS E-challen. copy attached. 1242571/- 24.05.2022 134648/- 24.01.2023 <u>1377219/-</u>
8.	Additional amount of the NPV of the diverted forest land, if any, becoming due after finalization of the same by the Hon'ble Supreme Court of India on receipt of the report from the Expert Committee, shall be charged by the State Government from the User Agency. The User Agency shall furnish an undertaking to this effect.	User Agency hereby Undertake For additional amount of NPV of any. copy enclosed.
9.	User agency shall raise strip plantation on both sides and central verge of the road as per IRC norms.	User agency agree and in this regard undertaking has been given. (Attached)
10.	Speed regulating signage will be erected along the road and central verge of the road as per the IRC norms.	User agency agree and in this regard undertaking has been given. (Attached)
11.	The user agency shall provide suitable under/over pass in Protected Area/Forest area as per recommendations of CWLW/NBWL/FAC/REC.	User agency agree and in this regard undertaking has been given. (Attached)

12.	The Complete compliance of the FRA, 2006 Shall be ensured by way of prescribed certificate from the concerned District Collector.	Copy of FRA certificates with annexures attached with compliance report by User agency.
13.	No tree felling shall be involved in the implementation of this project.	User agency agree and in this regard undertaking has been given. (Attached)
14.	User agency shall obtain Environmental Clearance as per the Provisions of the Environmental(Protection) Act,1986, if applicable.	User agency agree and in this regard undertaking has been given. (Attached)
15.	The layout plan of the proposal shall not be changed without prior approval of central Government.	User agency agree and in this regard undertaking has been given. (Attached)
16.	No labour camp shall be established on the forest land.	User agency agree and in this regard undertaking has been given. (Attached)
17.	Sufficient firewood, preferably the alternate fuel, shall be provided by the User Agency to the labourer after purchasing the same from the State Forest Department or the Forest Development Corporation or any other legal source of alternate fuel.	User agency agree and in this regard undertaking has been given. (Attached)
18.	The boundary of the diverted forest land shall be suitably demarcated on ground at the project cost, as per the directions of the concerned Divisional Forest Officer.	User agency agree and in this regard undertaking has been given. (Attached)
19.	No additional or new path will be constructed inside the forest area for transportation of construction materials for execution of the project work.	User agency agree and in this regard undertaking has been given. (Attached)
20.	The period of diversion under this approval shall be co-terminus with the period of lease to be granted in favour of the user agency or the project life, whichever is less.	User agency agree and in this regard undertaking has been given. (Attached)
21.	The Forest land shall not be used for any purpose other than that specified in the project proposal.	User agency agree and in this regard undertaking has been given. (Attached)
22.	The forest land proposed to be diverted shall under no circumstances be transferred. to any other agencies, department or person without prior approval of Govt. of India.	User agency agree and in this regard undertaking has been given. (Attached)
23.	The KML file of the area to be diverted and the CA areas shall be uploaded on the e-Green watch portal with all requisite details, before issuing working permission towards linear projects or submitting compliance report for seeking Stage-II approval, as the case may be.	The KML file of the area to be diverted and the CA areas has been uploaded on the e-Green watch portal with all requisite details.
24.	Violation of any of these conditions will amount to violation of forest (Conservation) Act, 1980 and action would be taken as per the MoEF&CC Guideline F.No. 11-42/2017-FC dt 29/01/2018.	User agency agree and in this regard undertaking has been given. (Attached)

25	Any other condition that the ministry of Environment, Forest & Climate Change may stipulate from time to time in the interest of conservation, protection and development of forests & wildlife.	User agency agree and in this regard undertaking has been given. (Attached)
26.	All the funds received from the user agency under the project shall be transferred/ deposited to CAMPA fund only through e-portal.	User agency under the project has been transferred to CAMPA fund through e-portal copy attached.
27.	The compliance report shall be uploaded one-portal (https://parivesh.nic.in/)	Compliance report uploaded on portal.

अतः अनुपालना रिपोर्ट के एक सैट में प्रेषित कर निवेदन है कि वन (संरक्षण) अधिनियम, 1980 के तहत अग्रिम आवश्यक कार्यवाही करने का कष्ट करें।

संलग्न:- उक्तानुसार।

भवदीया,

Shikha
(शिखा मेहरा)

अतिरिक्त प्रधान मुख्य वन संरक्षक,
प्रोटेक्शन एवं नोडल अधिकारी एफसीए,
राजस्थान, जयपुर

क्रमांक: एफ. 14()2016/एफसीए/प्रमुवसं/ 0092

प्रतिलिपि:-मुख्य वन संरक्षक, अजमेर को सूचनार्थ एवं आवश्यक कार्यवाही हेतु प्रेषित हैं।

दिनांक 08/11/23

d
(दिनेश कुमार गुप्ता)
उप वन संरक्षक (एफ.सी.ए.)
अरण्य भवन, जयपुर
23

क्रमांक एफ 11(803) एफसीए/मुवसअ/2016 1458
निमित्त,

दिनांक:- 21/4/23

अति.प्रधान मुख्य वन संरक्षक,
प्रोटेक्शन एवं नोडल अधिकारी, एफसीए,
राजस्थान-जयपुर।

विषय:- Diversion of 4.47 Hectare Forest Land for Widening and Curve Improvement on Existing Road Alignment between existing chainage 17.350 km to 19.600 km of Kishangarh Hanumangarh Mega Highway Project village Chakbeer, Tehsil Roopangarh, Distt. Ajmer. Forest land diversion.FP/RJ/ROAD/18883/2016

संदर्भ:- उप वन संरक्षक, अजमेर का पत्रांक 3447 दिनांक 18.04.2023 ds Øe esaA

महोदय,

उपरोक्त विषयान्तर्गत निवेदन है कि उपरोक्त प्रकरण में भारत सरकार, पर्यावरण, वन एवं जलवायु परिवर्तन मंत्रालय, एकीकृत क्षेत्रीय कार्यालय, जयपुर के पत्रांक प. 8 बी-राज 06/19/2020/एफ.सी. दिनांक 30.11.2021 द्वारा उक्त प्रकरण में 4.47 है. वन भूमि के प्रत्यावर्तन की शर्त सैद्धान्तिक स्वीकृति जारी की है। सैद्धान्तिक स्वीकृति में दी गई शर्तों की बिन्दुवार पालना रिपोर्ट उप वन संरक्षक, अजमेर द्वारा प्राप्त हुई है जो निम्नानुसार है-

क्र.सं.	भारत सरकार के पत्रांक 8बी-राज 06/19/2020/F.C. दिनांक: 30.11.2021 को जारी सैद्धान्तिक स्वीकृति की शर्त	प्रयोक्ता अभिकरण के पत्रांक दि. 14.12.2022, दिनांक 02 03.2023 एवं पत्रांक 1773 दिनांक 31.03.2023 द्वारा प्रेषित पालना रिपोर्ट
1.	Legal status of the forest land shall remain unchanged.	User agency agree and in this regard undertaking has been given. (Attached)
2.	Compensatory afforestation shall be taken up by the Forest Department over an area of 4.47ha. non forest land in Compartment No 754 Village Sawaipura, Tehsil Pisangan, District Ajmer at the cost of the user agency. As far as possible, a mixture of local indigenous species shall be planted and monoculture of any species may be avoided.	User agency agree and in this regard undertaking has been given. (Attached)
3.	The non-forest land proposed for CA shall be transferred and mutated in favour of State Forest Department.	User agency agree and in this regard documents related to land transferred and mutated in favour of state forest department has been given. Mutation Copy is enclosed.
4.	The non-forest land which is transferred and mutated in favour of State Forest Department for the purpose of compensatory afforestation shall be declared as Reserved Forest under Section -4 or Protected Forest under Section-29 of the Indian Forest Act, 1927 or under the relevant Section(s) of the State Forest Act prior to Stage-II approval.	We hereby undertake that, The non-forest land which is transferred and mutated in favour of State Forest Department for the purpose of compensatory afforestation will be declared as Reserved Forest under Section -4 or Protected Forest under Section-29 of the Indian Forest Act, 1927 or under the relevant Section(s) of the State Forest Act prior to Stage-II approval. Undertaking is Enclosed. Notification work is under process.
5.	The cost of compensatory afforestation at the prevailing wage rate as per compensatory afforestation scheme and the cost of survey, demarcation and erection of permanent pillars if required on the CA land shall be deposited in advance with the Forest Department by the project authority. The CA will be maintained for 10 years. The scheme may include appropriate provision for anticipated cost increase for works schedule for subsequent years.	Compensatory afforestation maintained for 10 years amount has been deposited by user agency in CAMPA fund are details given below: Rs. 19,05,486/- RTGS NEFT Over all amount 7455374/ Dated 04-05-2023 Union Bank of India and Difference 53357/ Dated 24.04.2023 by F. S. E. Challen. copy attached.

Signature valid

Digitally signed by N. V. Jai
Designation: Chief Conservator Of
Forest
Date: 2023.04.20 17:41:07 IST
Reason: Approved

RajKaj Ref No. : 3689064

1



Road

24/04/23

2257
24-04-2023

6.	The State Government shall charge the Net Present Value (NPV) for the <u>4.47 ha</u> forest area to be diverted under this proposal, from the User Agency as per the orders of the Hon'ble Supreme Court of India dated 30/10/2002, 01/08/2003, 28/03/2008, 24/04/2008 and 09/05/2008 in IA No. 566 in WP (C) No. 202/1995 and as per the guidelines issued by the Ministry vide letters No. 5-1/1998-FC (Pl.II) dated 18/09/2003, as well as letter No. 5-2/2006-FC dated 03/10/2006 and 5-3/2007-FC dated 05/02/2009 and revision of NPV vide Ministry letter No. 5-3/2011-FC(Vol-1) dated 06.01.2022 in this regard.	Net Present Value (NPV) for the <u>4.47 ha</u> forest area amount has been deposited by user agency in CAMPA fund are details given below: Rs. 42,81,277/- RTGS NEFT Over all amount 7455374/ Dated 04-05-2022 Union Bank of India copy attached.
7.	User Agency shall pay penal as there is violation of the provisions of the Forest(Conservation) Act, 1980 in the instant proposal, penal NPV shall be applicable as per para 1.21(ii)(a) and (b) of the guidelines for effective and transparent implementation of the provisions of Forest(Conservation) Act, 1980 released on 28/03/2019 vide Govt of India, Ministry of Environment, Forest and Climate Change letter No F.No.5-2/2017-FC.	User agency hereby pay the additional amount of NPV as 1242571/- by RTGS NEFT Over all amount 7455374/ Dated 04-05-2022 Union Bank of India, and 134648 Interest amount as on dated 24.01.2023 by RTGS E-challen. copy attached.
8.	Additional amount of the NPV of the diverted forest land, if any, becoming due after finalization of the same by the Hon'ble Supreme Court of India on receipt of the report from the Expert Committee, shall be charged by the State Government from the User Agency. The User Agency shall furnish an undertaking to this effect.	User agency hereby the additional amount of NPV 134648 Interest amount as on dated 24.01.2023 by RTGS E-challen. copy attached.
9.	User agency shall raise strip plantation on both sides and central verge of the road as per IRC norms.	User agency agree and in this regard undertaking has been given. (Attached)
10.	Speed regulating signage will be erected along the road and central verge of the road as per the IRC norms.	User agency agree and in this regard undertaking has been given. (Attached)
11.	The user agency shall provide suitable under/over pass in Protected Area/Forest area as per recommendations of CWLW/NBWL/FAC/REC.	User agency agree and in this regard undertaking has been given. (Attached)
12.	The Complete compliance of the FRA, 2006 Shall be ensured by way of prescribed certificate from the concerned District Collector.	Photo copy of FRA certificates attached with compliance report by User agency.
13.	No tree felling shall be involved in the implementation of this project.	User agency agree and in this regard undertaking has been given. (Attached)
14.	User agency shall obtain Environmental Clearance as per the Provisions of the Environmental(Protection) Act, 1986, if applicable.	User agency agree and in this regard undertaking has been given. (Attached)
15.	The layout plan of the proposal shall not be changed without prior approval of central Government.	User agency agree and in this regard undertaking has been given. (Attached)
16.	No labour camp shall be established on the forest land.	User agency agree and in this regard undertaking has been given. (Attached)
17.	Sufficient firewood, preferably the alternate fuel, shall be provided by the User Agency to the labourer after purchasing the same from the State Forest Department or the Forest Development Corporation or any other legal source of alternate fuel.	User agency agree and in this regard undertaking has been given. (Attached)
18.	The boundary of the diverted forest land shall be suitably demarcated on ground at the project cost, as per the directions of the concerned Divisional Forest Officer.	User agency agree and in this regard undertaking has been given. (Attached)

Signature valid

Digitally signed by N.V. Jai
Designation: Chief Conservator Of
Forest
Date: 2023.04.20 17:41:07 IST
Reason: Approved

19.	No additional or new path will be constructed inside the forest area for transportation of construction materials for execution of the project work.	User agency agree and in this regard undertaking has been given. (Attached)
20.	The period of diversion under this approval shall be co-terminus with the period of lease to be granted in favour of the user agency or the project life, whichever is less.	User agency agree and in this regard undertaking has been given. (Attached)
21.	The forest land shall not be used for any purpose other than that specified in the project proposal.	User agency agree and in this regard undertaking has been given. (Attached)
22.	The forest land proposed to be diverted shall under no circumstances be transferred, to any other agencies, department or person without prior approval of Govt. of India.	User agency agree and in this regard undertaking has been given. (Attached)
23.	The KML file of the area to be diverted and the CA areas shall be uploaded on the e-Green watch portal with all requisite details, before issuing working permission towards linear projects or submitting compliance report for seeking Stage-II approval, as the case may be.	The KML file of the area to be diverted and the CA areas has been uploaded on the e-Green watch portal with all requisite details. User agency Wrongly uploaded the NFL land in proposal with is requested by user agency that Nodal officer can change the wrong NFL KML DGPS etc by letter dated 31.03.2023. letter attached.
24.	Violation of any of these conditions will amount to violation of forest (Conservation) Act, 1980 and action would be taken as per the MoEF&CC Guideline F.No. 11-42/2017-FC dt 29/01/2018.	User agency agree and in this regard undertaking has been given. (Attached)
25.	Any other condition that the ministry of Environment, Forest & Climate Change may stipulate from time to time in the interest of conservation, protection and development of forests & wildlife.	User agency agree and in this regard undertaking has been given. (Attached)
26.	All the funds received from the user agency under the project shall be transferred/ deposited to CAMPA fund only through e-portal.	User agency under the project has been transferred to CAMPA fund through e-portal. copy attached.
27.	The compliance report shall be uploaded one-portal (https://parivesh.nic.in/)	User agency agree and in this regard undertaking has been given. (Attached)

संलग्न :- उपरोक्तानुसार तीन सेट मूल।

भवदीय

(विजय एन.)
मुख्य वन संरक्षक,
अजमेर।

Signature valid

Digitally signed by N. V. Jai
Designation: Chief Conservator Of
Forest
Date: 2023.04.20 17:41:07 IST
Reason: Approved

RajKaj Ref No. : 3689064

3



कार्यालय उप वन संरक्षक, अजमेर

वन भवन, जयपुर रोड, अजमेर दूरभाष संख्या- 0146-2420700 (ऑफिस) E-Mail-dcf.ajmer.forest@rajasthan.gov.in

क्रमांक एफ18 (51)एफसीए/उवस/2023-24/ 3447

दिनांक- 18/4/23

निमित्त,
मुख्य वन संरक्षक,
अजमेर।

मुख्य वन संरक्षक
656
19/4/23

विषय:- Diversion of 4.47 Hectare Forest Land for Widening and Curve Improvement on Existing Road Alignment between existing chainage 17.350 km to 19.600 km of Kishangarh Hanumangarh Mega Highway Project village Chakbeer, Tehsil Roopangarh, Distt. Ajmer. Forest land diversion.FP/RJ/ROAD/18883/2016

संदर्भ:- भारत सरकार के पत्रांक 8बी-राज 06/19/2020/F.C. दिनांक: 30.11.2021 ds Øe esaA

महोदय,

उपरोक्त विषयान्तर्गत निवेदन हैं कि प्रकरण में सन्दर्भित पत्र द्वारा शर्ताधीन सैद्धान्तिक स्वीकृति भारत सरकार से जारी की जाने पर इस कार्यालय के पत्रांक 782 दिनांक 09.02.22 द्वारा प्रयोक्ता अभिकरण से बिन्दुवार पालना रिपोर्ट चाहे जाने पर उनके द्वारा दि. 14.12.2022, दिनांक 02.03.2023 एवं पत्रांक 1773 दिनांक 31.03.2023 द्वारा प्रेषित किये जाने पर बिन्दुवार पालना रिपोर्ट निम्नानुसार प्रेषित हैं:-

क्र.सं.	भारत सरकार के पत्रांक 8बी-राज 06/19/2020/F.C. दिनांक: 30.11.2021 को जारी सैद्धान्तिक स्वीकृति की शर्त	प्रयोक्ता अभिकरण के पत्रांक दि. 14.12.2022, दिनांक 02.03.2023 एवं पत्रांक 1773 दिनांक 31.03.2023 द्वारा प्रेषित पालना रिपोर्ट
1.	Legal status of the forest land shall remain unchanged.	User agency agree and in this regard undertaking has been given. (Attached)
2.	Compensatory afforestation shall be taken up by the Forest Department over an area of 4.47ha. non forest land in Compartment No 754 Village Sawaipura, Tehsil Pisangan, District Ajmer at the cost of the user agency. As far as possible, a mixture of local indigenous species shall be planted and monoculture of any species may be avoided.	User agency agree and in this regard undertaking has been given. (Attached)
3.	The non-forest land proposed for CA shall be transferred and mutated in favour of State Forest Department.	User agency agree and in this regard documents related to land transferred and mutated in favour of state forest department has been given. Mutation Copy is enclosed.
4.	The non-forest land which is transferred and mutated in favour of State Forest Department for the purpose of compensatory afforestation shall be declared as Reserved Forest under Section -4 or Protected Forest under Section-29 of the Indian Forest Act, 1927 or under the relevant Section(s) of the State Forest Act prior to Stage-II approval.	We hereby undertake that, The non-forest land which is transferred and mutated in favour of State Forest Department for the purpose of compensatory afforestation will be declared as Reserved Forest under Section -4 or Protected Forest under Section-29 of the Indian Forest Act, 1927 or under the relevant Section(s) of the State Forest Act prior to Stage-II approval. Undertaking is Enclosed. Notification work is under process.
5.	The cost of compensatory afforestation at the prevailing wage rate as per compensatory afforestation scheme and the cost of survey, demarcation and erection of permanent pillars if required on the CA land shall be deposited in advance with the Forest Department by the project authority. The CA will be maintained for 10 years. The scheme may include appropriate provision for anticipated cost increase for works schedule for subsequent years.	Compensatory afforestation maintained for 10 years amount has been deposited by user agency in CAMPA fund are details given below: Rs. 19,05,486/- RTGS NEFT Over all amount 7455374/ Dated 04-05-2022 Union Bank of India and Difference 53354/- dated 24.01.2023 by RTGS E-challen. copy attached.

संरक्षक
18/4
18/04
4/19/23

Signature valid

Digitally signed by Sunil Chidri
Designation, Deputy Conservator
Of Forest

Date: 2023.04.18 10:22:36 IST

Reason: Approved

RajKajRef No. : 3640631

FCA-Letters - 1



6.	The State Government shall charge the Net Present Value (NPV) for the 4.47 ha forest area to be diverted under this proposal, from the User Agency as per the orders of the Hon'ble Supreme Court of India dated 30/10/2002, 01/08/2003, 28/03/2008, 24/04/2008 and 09/05/2008 in IA No. 566 in WP (C) No. 202/1995 and as per the guidelines issued by the Ministry vide letters No. 5-1/1998-FC (Pt.II) dated 18/09/2003, as well as letter No. 5-2/2006-FC dated 03/10/2006 and 5-3/2007-FC dated 05/02/2009 and revision of NPV vide Ministry letter No. 5-3/2011-FC(Vol-1) dated 06.01.2022 in this regard.	Net Present Value (NPV) for the 4.47 ha forest area amount has been deposited by user agency in CAMPA fund are details given below: Rs. 42,81,277/- RTGS NEFT Over all amount 7455374/ Dated 04-05-2022 Union Bank of India copy attached.
7.	User Agency shall pay penal as there is violation of the provisions of the Forest(Conservation) Act, 1980 in the instant proposal, penal NPV shall be applicable as per para 1.21(ii)(a) and (b) of the guidelines for effective and transparent implementation of the provisions of Forest(Conservation) Act, 1980 released on 28/03/2019 vide Govt of India, Ministry of Environment, Forest and Climate Change letter No F.No.5-2/2017-FC.	User agency hereby pay the additional amount of NPV as 1242571/- by RTGS NEFT Over all amount 7455374/ Dated 04-05-2022 Union Bank of India , and 134648 Interest amount as on dated 24.01.2023 by RTGS E-challen. copy attached.
8.	Additional amount of the NPV of the diverted forest land, if any, becoming due after finalization of the same by the Hon'ble Supreme Court of India on receipt of the report from the Expert Committee, shall be charged by the State Government from the User Agency. The User Agency shall furnish an undertaking to this effect.	User agency hereby the additional amount of NPV 134648 Interest amount as on dated 24.01.2023 by RTGS E-challen. copy attached.
9.	User agency shall raise strip plantation on both sides and central verge of the road as per IRC norms.	User agency agree and in this regard undertaking has been given. (Attached)
10.	Speed regulating signage will be erected along the road and central verge of the road as per the IRC norms.	User agency agree and in this regard undertaking has been given. (Attached)
11.	The user agency shall provide suitable under/over pass in Protected Area/Forest area as per recommendations of CWLW/NBWL/FAC/REC.	User agency agree and in this regard undertaking has been given. (Attached)
12.	The Complete compliance of the FRA, 2006 Shall be ensured by way of prescribed certificate from the concerned District Collector.	Photo copy of FRA certificates attached with compliance report by User agency.
13.	No tree felling shall be involved in the implementation of this project.	User agency agree and in this regard undertaking has been given. (Attached)
14.	User agency shall obtain Environmental Clearance as per the Provisions of the Environmental(Protection) Act,1986, if applicable.	User agency agree and in this regard undertaking has been given. (Attached)
15.	The layout plan of the proposal shall not be changed without prior approval of central Government.	User agency agree and in this regard undertaking has been given. (Attached)
16.	No labour camp shall be established on the forest land.	User agency agree and in this regard undertaking has been given. (Attached)
17.	Sufficient firewood, preferably the alternate fuel, shall be provided by the User Agency to the labourer after purchasing the same from the State Forest Department or the Forest Development Corporation or any other	User agency agree and in this regard undertaking has been given. (Attached)
18.	The boundary of the diverted forest land shall be suitably demarcated on ground at the project cost, as per the directions of the concerned Divisional Forest Officer.	User agency agree and in this regard undertaking has been given. (Attached)
19.	No additional or new path will be constructed inside the forest area for transportation of construction materials for execution of the project work.	User agency agree and in this regard undertaking has been given. (Attached)
20.	The period of diversion under this approval shall be co-terminus with the period of lease to be granted in favour of the user agency or the project life, whichever is less.	User agency agree and in this regard undertaking has been given. (Attached)

Signature valid

Digitally signed by Sunil Chidri
Designation: Deputy Conservator
Of Forest
Date: 2023.04.18 10:22:36 IST
Reason: Approved

RajKaj Ref No. : 3640631

FCA-Letters - 2

21	The forest land shall not be used for any purpose other than that specified in the project proposal.	User agency agree and in this regard undertaking has been given. (Attached)
22.	The forest land proposed to be diverted shall under no circumstances be transferred. to any other agencies, department or person without prior approval of Govt. of India.	User agency agree and in this regard undertaking has been given. (Attached)
23.	The KML file of the area to be diverted and the CA areas shall be uploaded on the e-Green watch portal with all requisite details, before issuing working permission towards linear projects or submitting compliance report for seeking Stage-II approval, as the case may be.	The KML file of the area to be diverted and the CA areas has been uploaded on the e-Green watch portal with all requisite details. User agency Wrongly uploaded the NFL land in proposal with is requested by user agency that Nodal officer can change the wrong NFL KML DGPS etc by letter dated 31.03.2023. letter attached.
24.	Violation of any of these conditions will amount to violation of forest (Conservation) Act, 1980 and action would be taken as per the MoEF&CC Guideline F.No. 11-42/2017-FC dt 29/01/2018.	User agency agree and in this regard undertaking has been given. (Attached)
25	Any other condition that the ministry of Environment, Forest & Climate Change may stipulate from time to time in the interest of conservation, protection and development of forests & wildlife.	User agency agree and in this regard undertaking has been given. (Attached)
26.	All the funds received from the user agency under the project shall be transferred/ deposited to CAMPA fund only through e-portal.	User agency under the project has been transferred to CAMPA fund through e-portal. copy attached.
27.	The compliance report shall be uploaded one-portal (https://parivesh.nic.in/)	User agency agree and in this regard undertaking has been given. (Attached)

संलग्न :- उपरोक्तानुसार चार सेट मूल।

भवदीय,

(सुनील चिद्री)
उप वन संरक्षक
अजमेर

दिनांक :-

क्रमांक:-एफ18(51)एफसीए/उवसं/2023-24/
प्रतिलिपि निम्नलिखित अतिरिक्त प्रधान मुख्य वन संरक्षक(वन सुरक्षा) अरण्य भवन राजस्थान जयपुर को सूचनार्थ एवं आवश्यक कार्यवाही हेतु प्रेषित है।

उप वन संरक्षक
अजमेर

Signature valid

Digitally signed by Sunil Chidri
Designation: Deputy Conservator
Of Forest
Date: 2023.04.18 10:22:36 IST
Reason: Approved

RajKajurRef No. : 3640631

FCA-Letters - 3

Ref.: FP/RJ/ROAD/18883/2016

Date: 14-12-2022

To,
Deputy Conservator of forest,

Ajmer

Subject: Diversion of 4.47 ha forest land for widening and curve improvement on existing road alignment between existing chainage 17.350 Km to 19.600 Km of Kishangarh Hanumangarh Mega Highway Project Village- Chakbeer, Tehsil-Roopangarh, District-Ajmer, Rajasthan - Forest Diversion Proposal Number FP/RJ/ROAD/18883/2016

Reference: - Ministry of Environment, Forest & Climate Change (MoEF&CC), Integrated Regional office, A218 & B216, Aranya Bhawan, Jhalana Institutional Area, Jaipur Letter No. 8B/RAJ/06/19/2020/FC (565013/2021/O/o IRO (JAIPUR) dated 30th November, 2022 and Office of the Dy. Conservator of Forest, Ajmer letter No. F14/FCA/DCF/2021-22/782 dated 09th Feb. 2022.

Sir,

With reference above mentioned cited subject, Ministry of Environment, Forest & Climate Change (MoEF&CC), Integrated Regional office, A218 & B216, Aranya Bhawan, Jhalana Institutional Area, Jaipur has granted the stage-I clearance for above mentioned project vide Letter No. 8B/RAJ/06/19/2020/FC (565013/2021/O/o IRO (JAIPUR) dated 30th November 2021.

Now We are herewith submitting the point wise Compliance Report for your reference and necessary action please.

(ONLINE PROPOSAL NUMBER: - FP/RJ/ROAD/18883/2016)

Sr. No.	Conditions	Compliance
1.	Legal status of the forest land shall remain unchanged.	We hereby undertake that, Legal status of the Forest land will be remain unchanged. Undertaking Enclosed.
2.	Compensatory afforestation shall be taken up by the Forest Department over an area of 4.47 ha non-forest land in Compartment No. 754, Village- Sawaipura, Tehsil-Pisangan, District- Ajmer at the cost of the user agency. As far as possible, a mixture of local indigenous species shall be planted and monoculture of any species may be avoided.	We hereby undertake that, Compensatory afforestation will be taken up by the Forest Department over an area of 4.47 ha non-forest land in Compartment No. 754, Village- Sawaipura, Tehsil-Pisangan, District- Ajmer at the cost of the user agency. As far as possible, a mixture of local indigenous species will be planted and monoculture of any species will be avoided. Undertaking Enclosed.
3.	The non-forest land proposed for CA shall be	We hereby undertake that, The non-forest land

(आर. के. मीना)
अधिसायी अभियन्ता
सा.नि.वि. खण्ड किराना

(सुनील)
उप वन संरक्ष
अजमेर

	transferred and mutated in favour of State Forest Department.	proposed for CA has been transferred and mutated in favour of State Forest Department. Mutation copy is enclosed.
4.	The non-forest land which is transferred and mutated in favour of State Forest Department for the purpose of compensatory afforestation shall be declared as Reserved Forest under Section-4 or Protected Forest under Section-29 of the Indian Forest Act, 1927 or under the relevant Section(s) of the State Forest Act prior to stage-II approval.	We hereby undertake that, The non-forest land which has been transferred and mutated in favour of State Forest Department for the purpose of compensatory afforestation and will be declared as Reserved Forest under Section-4 or Protected Forest under Section-29 of the Indian Forest Act, 1927 or under the relevant Section(s) of the State Forest Act prior to stage-II approval. Undertaking Enclosed.
5.	The cost of compensatory afforestation at the prevailing wage rates as per compensatory afforestation scheme and the cost of survey, demarcation and erection of permanent pillars if required on the CA land shall be deposited in advance with the Forest Department by the project authority. The CA will be maintained for 10 years. The scheme may include appropriate provision for anticipated cost increase for works schedule for subsequent years.	The cost of compensatory afforestation at the prevailing wage rates as per compensatory afforestation scheme and the cost of survey, demarcation and erection of permanent pillars if required has been deposited of an Amount of Rs. 19,05,486/- (Nineteen Lakhs, Five Thousand, Four hundred, Eighty Six Rupees Only) through E-Challan (https://parivesh.nic.in/) in CAMPA Fund on dated 04 th May, 2022 as per Deputy Conservator of Forest, Ajmer demand Letter and approved CA Scheme with 10 years maintenance. Payment Slip enclosed.
6.	The State Government shall charge the Net Present Value (NPV) for the 4.47 ha forest area to be diverted under this proposal from the User Agency as per the orders of the Hon'ble Supreme Court of India dated 30/10/2002, 01/08/2003, 28/03/2008, 24/04/2008 and 09/05/2008 in IA No. 566 in WP (C) No. 202/1995 and as per the guidelines issued by the Ministry vide letters No. 5-1/1998-FC (Pt.II) dated 18/09/2003,	Net Present Value (NPV) for the 4.47 ha forest area to be diverted under this proposal has been deposited of an amount Rs. 42,81,277/- (Forty Two Lakhs, Eighty One Thousand, Two Hundred Seventy Seven Rupees Only) through E-Challan (https://parivesh.nic.in/) in CAMPA Fund on dated 04 th May, 2022 as per orders of the Hon'ble supreme Court of India dated 30/10/2002, 01/08/2003, 28/03/2008, 24/04/2008 and 09/05/2008 in IA No. 566 in WP (C) No. 202/1995 and as per the guidelines issued by the

9/1/22
(आर. के. मीना)
अधिसापी अभियन्ता
सा.नि.वि. खण्ड किशनगढ़

००
(सुनील)
उप वन संरक्षक
अजमेर

<p>as well as letter No. 5-2/2006-FC dated 03/10/2006 and 5-3/2007-FC dated 05/02/2009 and <u>revision of NPV vide Ministry letter No.5-3/2011-FC (Vol-1) dated 06.01.2022</u> in this regard.</p>	<p>Ministry vide letters No. 5-1/1998-FC (Pt.II) dated 18/09/2003, as well as letter No. 5-2/2006-FC dated 03/10/2006 and 5-3/2007-FC dated 05/02/2009 and <u>revision of NPV vide Ministry letters No. 5-3/2011-FC (Vol-1) dated 06.01.2022</u> Payment Slip is Enclosed.</p>
<p>7. User Agency shall pay penal NPV as there is violation of the provisions of the Forest (Conservation) Act, 1980 in the instant proposal, penal NPV shall be applicable as per para 1.21 (ii) (a) and (b) of the guidelines for effective and transparent implementation of the provisions of Forest (Conservation) Act, 1980 released on 28/03/2019 vide Govt of India, Ministry of Environment, Forest and Climate Change letter No. F.No. 5-2/2017-FC.</p>	<p>We hereby undertake that, User Agency has been deposited of an amount of Rs. 12,42,571/- (Twelve Lakhs, Forty Two Thousand, Five Hundred, Seventy One Rupees Only) through E-Challan (https://parivesh.nic.in/) in CAMPA Fund on dated 04th May, 2022 against the penal NPV as there is violation of the provisions of the Forest (Conservation) Act, 1980 in the instant proposal, penal NPV will be applicable as per para 1.21 (ii) (a) and (b) of the guidelines for effective and transparent implementation of the provisions of Forest (Conservation) Act, 1980 released on 28/03/2019 vide Govt of India, Ministry of Environment, Forest and Climate Change letter No. F.No. 5-2/2017-FC.</p>
<p>8. Additional amount of the NPV of the diverted forest land, if any, becoming due after finalization of the same by the Hon'ble Supreme Court of India on receipt of the report from the Expert Committee, Shall be charged by the State Government from the User Agency. The User Agency shall furnish an undertaking to this effect.</p>	<p>We hereby undertake that, Additional amount of the NPV of the diverted forest land, if any, becoming due after finalization of the same by the Hon'ble Supreme Court of India on receipt of the report from the Expert Committee; in this case we will also deposit the difference NPV amount demand by Forest Department. Undertaking for Making Payment of NPV as Per revised rates is Enclosed.</p>
<p>9. User Agency shall raise strip plantation on both sides and central verge of the road as per the IRC Norms.</p>	<p>We hereby Undertakes that, User Agency will raise strip plantation on both sides and central verge of the road as per the IRC Norms. Undertaking Enclosed.</p>

१ १५

(आर. के. मीना)
अधिसायी अभियन्ता
सा.नि.वि. खण्ड किशनगढ़

२२
(सुनील)
उप वन संरक्ष
अजमेर

10.	Speed regulating signage will be erected along the road at regular intervals in the Protected Areas/ Forest Areas.	We Hereby Undertakes that, speed regulating signage will be erected along the road at regular intervals in the Protected Areas/ Forest Areas. Undertaking Enclosed.
11.	The user agency shall provide suitable under/over pass in Protected Area/ Forest Area as per recommendations of CWLW/NBWL /FAC/REC.	We Hereby Undertakes that, The user agency will provide suitable under/over pass in Protected Area/ Forest Area as per recommendations of CWLW /NBWL/FAC/REC. Undertaking Enclosed.
12.	The complete compliance of the FRA, 2006 shall be ensured by way of prescribed certificate from the concerned District Collector.	We hereby undertake that, complete compliance of the FRA has been completed. (Copy enclosed).
13.	No tree felling shall be involved in the implementation of this project.	We hereby undertake that, No tree felling will be involved in the implementation of this project. Undertaking Enclosed.
14.	User Agency shall obtain Environment Clearance as per the provisions of the Environment (Protection) Act,1986, if applicable.	We hereby undertake that, User Agency will obtain Environment Clearance as per the provisions of the Environment (Protection) Act, 1986, if applicable. Undertaking Enclosed.
15.	The layout plan of the proposal shall not be changed without prior approval of Central Government.	We hereby Undertake that, layout plan of the proposal will not be changed without prior approval of Central Government. Undertaking Enclosed.
16.	No labour camp shall be established on the forest land.	We hereby Undertake that, No labour camp will be established on the forest land. Undertaking Enclosed.
17.	Sufficient firewood, preferably the alternate fuel, shall be provided by the User Agency to the labourer after purchasing the same from the State Forest Department or the Forest Development Corporation or any other legal source of alternate fuel.	We hereby Undertaking that, Sufficient firewood, preferably the alternate fuel, will be provided by the User Agency to the labourer after purchasing the same from the State Forest Department or the Forest Development Corporation or any other legal source of alternate fuel.

9/1/24
(आर. के. मीना)
अधिसापी अभियन्ता
सा.नि.वि. खण्ड किशनगढ़

9/1/24
(सुनील)
उप वन संरक्षक
अजमेर


		Undertaking Enclosed.
18.	The boundary of the diverted forest land shall be suitably demarcated on ground at the project cost, as per the directions of the concerned Divisional Forest Officer.	We hereby Undertakes that, The boundary of the diverted forest land will be suitably demarcated on ground at the project cost, as per the directions of the concerned Divisional Forest Officer. Undertaking Enclosed.
19.	No additional or new path will be constructed inside the forest area for transportation of construction materials for execution of the project work.	We hereby Undertakes that, No additional or new path will be constructed inside the forest area for transportation of construction materials for execution of the project work. Undertaking Enclosed.
20.	The period of diversion under this approval shall be co-terminus with the period of lease to be granted in favour of the user agency or the project life, whichever is less.	We hereby Undertakes that, The period of diversion under this approval will be co-terminus with the period of lease to be granted in favour of the user agency or the project life, whichever is less. Undertaking Enclosed.
21.	The forest land shall not be used for any purpose other than that specified in the project proposal.	We hereby Undertakes that, The forest land will not be used for any purpose other than that specified in the project proposal. Undertaking Enclosed.
22.	The Forest land proposed to be diverted shall under no circumstances be transferred to any other agencies, department or person without prior approval of Govt. of India.	We hereby Undertakes that, The Forest land proposed to be diverted will under no circumstances be transferred to any other agencies, department or person without prior approval of Govt. of India. Undertaking Enclosed.
23.	The KML file of the area to be diverted and the CA areas shall be uploaded on the e-Green watch portal with all requisite details, before issuing working permission towards linear projects or submitting compliance report for seeking Stage-II approval, as the case may be.	We hereby Undertakes that, The KML file of the area to be diverted and the CA areas will be uploaded by Forest Department on the e-Green watch portal with all requisite details, before issuing working permission towards linear projects or submitting compliance report for seeking Stage-II approval, as the case may be. Undertaking is Enclosed.
24.	Violation of any of these conditions will	We hereby Undertakes that, Violation of any of these

9112
(आर. के. मीना)
अधिसापी अभियन्ता
सा.नि.वि. खण्ड

ll
(सुनील)
उप वन संरक्षक
अजमेर

	amount to violation of Forest (Conservation) Act, 1980 and action would be taken as per the MoEF&CC Guideline F. No.11-42/2017-FC dt 29/01/2018.	conditions will amount to violation of Forest (Conservation) Act, 1980 and action would be taken as per the MoEF&CC Guideline F.No. 11-42/2017-FC dt 29/01/2018. Undertaking Enclosed.
25.	Any other condition that the Ministry of Environment, Forest & Climate Change may stipulate from time to time in the interest of conservation, protection and development of forest & wildlife.	We hereby Undertakes that, User Agency will accept Any other condition that the Ministry of Environment, Forest & Climate Change may stipulate form time to time in the interest of conservation, protection and development of forest & wildlife. Undertaking Enclosed.
26.	All the funds received from the user agency under the project shall be transferred/deposited to CAMPA fund only through e-portal.	We hereby undertake that, all the Funds have been deposited by user agency in CAMPA fund only through e-portal (https://parivesh.nic.in/). Undertaking enclosed.
27.	The compliance report shall be uploaded on e-portal (https://parivesh.nic.in/).	We hereby Undertakes that, Compliance report has been uploaded on e-Portal (https://parivesh.nic.in) Undertaking enclosed.

Yours Faithfully


(आर. के. मीना)
अधिसापी अभियन्ता
सा.नि.वि. खण्ड नि.
(R.K.Meena)

Executive Engineer

Public Works Department

Division-Kishangarh, Ajmer


(सुनील)
उप वन संरक्षक
अजमेर



Ref.: FP/RJ/ROAD/18883/2016

Date: 14-12-2022

Project Name : Diversion of 4.47 ha forest land for widening and curve improvement on existing road alignment between chainage 17.350 Km to 19.600 Km of Kishangarh Hanumangarh Mega Highway Project Village- Chakbeer, Tehsil-Roopangarh, District-Ajmer

Proposal No. FP/RJ/ROAD/18883/2016

Forest land Proposed for Diversion :- 4.47 Ha.

Date of Proposal :-11/04/2016

Undertaking

I/We R.K.Meena, Executive Engineer, Public Works Department, Division- Kishangarh, Ajmer (Rajasthan) is hereby undertakes that,

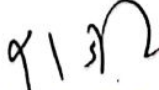
1. I am an Indian Citizen.
2. I am Authorized Signatory of Public Works Department, Division - Kishangarh
3. Legal status of the Forest land will be remain unchanged.
4. Compensatory afforestation shall be taken up by the Forest Department over an area of 4.47 ha non-forest land in Compartment No. 754, Village- Sawaipura, Tehsil-Pisangan, District- Ajmer at the cost of the user agency. As far as possible, a mixture of local indigenous species shall be planted and monoculture of any species may be avoided.


R.K.Meena

(आर. के. मीना)
अधिसापी अभियन्ता
सा.नि.वि. खण्ड किशानगर

ee
(सुनील)
उप वन संरक्षक
अजमेर


5. The non-forest land has been transferred and mutated in favour of State Forest Department.
6. The non-forest land has been transferred and mutated in favour of State Forest Department for the purpose of compensatory afforestation will be declared as Reserved Forest under Section-4 or Protected Forest under Section-29 of the Indian Forest Act, 1927 or under the relevant Section(s) of the State Forest Act prior to stage-II approval.
7. Additional amount of the NPV of the diverted forest land, if any, becoming due after finalization of the same by the Hon'ble Supreme Court of India on receipt of the report from the Expert Committee; in this case we will also deposit the difference NPV amount demand by Forest Department
8. User Agency will raise strip plantation on both sides and central verge of the road as per the IRC Norms.
9. Speed regulating signage will be erected along the road at regular intervals in the Protected Areas/ Forest Areas.
10. The user agency will provide suitable under/over pass in Protected Area/ Forest Area as per recommendations of CWLW /NBWL /FAC/REC.
11. No tree felling will be involved in the implementation of this project.
12. User Agency will obtain Environment Clearance as per the provisions of the Environment (Protection) Act, 1986, if applicable.
13. Layout plan of the proposal will not be changed without prior approval of Central Government.
14. No labour camp will be established on the forest land.
15. Sufficient firewood, preferably the alternate fuel, will be provided by the User Agency to the labourer after purchasing the same from the State Forest Department or the Forest Development Corporation or any other legal source of alternate fuel.
16. The boundary of the diverted forest land will be suitably demarcated on ground at the project cost, as per the directions of the concerned Divisional Forest Officer.
17. No additional or new path will be constructed inside the forest area for transportation of construction materials for execution of the project work.
18. The period of diversion under this approval will be co-terminus with the period of lease to be granted in favour of the user agency or the project life, whichever is less.


 (आर. के. मीना)
 अधिशापी अभियन्ता
 सा.नि.वि. खण्ड किशनगढ़


 (सुनील)
 उप वन संरक्षक
 अजमेर

19. The forest land will not be used for any purpose other than that specified in the project proposal.
20. The Forest land proposed to be diverted will under no circumstances be transferred to any other agencies, department or person without prior approval of Govt. of India.
21. The KML file of the area to be diverted and the CA areas will be uploaded by Forest Department on the e-Green watch portal with all requisite details, before issuing working permission towards linear projects or submitting compliance report for seeking Stage-II approval, as the case may be.
22. Violation of any of these conditions will amount to violation of Forest (Conservation) Act, 1980 and action would be taken as per the MoEF&CC Guideline F.No. 11-42/2017-FC dt 29/01/2018.
23. User Agency will accept Any other condition that the Ministry of Environment, Forest & Climate Change may stipulate from time to time in the interest of conservation, protection and development of forests & wildlife.
24. all the Funds have been deposited by user agency in CAMPA fund only through e-portal (<https://parivesh.nic.in/>).
25. Compliance report has been uploaded on e-Portal (https://parivesh.nic.in)

Yours Faithfully


(आर. के. मीना)
अधिसापी अभियन्ता
सा.नि.वि. खण्ड किशंगरह
(R.K.Meena)

Executive Engineer
Public Works Department
Division-Kishangarh, Ajmer

21
(सुनील
उप यम सं
अजमे)



जमाबन्दी (खेवट/खतोनी)
(प्रतिलिपि)

प्रपत्र पी-26 (सी)
(देखिये नियम 153 ए)

ग्राम का नाम :- सवाईपुरा
पटवार हल्का :- भगवानपुरा
भू-अभि.नि. :- पीचोलिया
तहसील :- पीसौगन
जिला :- अजमेर

अंतिम चौसाला आधार सम्वत :- 2073 - 2076 जमाबंदी 2075 (वर्ष 2019) से स्थायी
भूमि धारक का नाम :- राज.सरकार
क्षेत्रफल की ईकाई :- हैक्टेयर
खाता संख्या नया :- 261
खाता संख्या पुराना :- 1

काश्तकार का नाम:-

1. वन विभाग हिस्सा- पूर्ण वन विभाग के अधीन भूमि,

खसरा संख्या	क्षेत्रफल	भूमि वर्गीकरण	कृषक द्वारा संदत्त लगान	सिंचाई के साधन	अन्तरण के क्रम में प्रमाणित नामान्तरकरण संख्या व दिनांक	टिप्पणी
821/754	6.2500	बारानी 3	6.2500	18.75		
827/822	4.4700	बारानी 3	4.4700	13.41		स्वीकृत नामांतरकरण : 595 09/06/2022 आवंटन
कुल खसरे - 2	10.7200		10.7200	32.1600		स्वीकृत नामांतरकरण : 609 19/12/2022 न्याया. आदेश

यह प्रपत्र केवल प्रार्थी की जानकारी के लिए है।

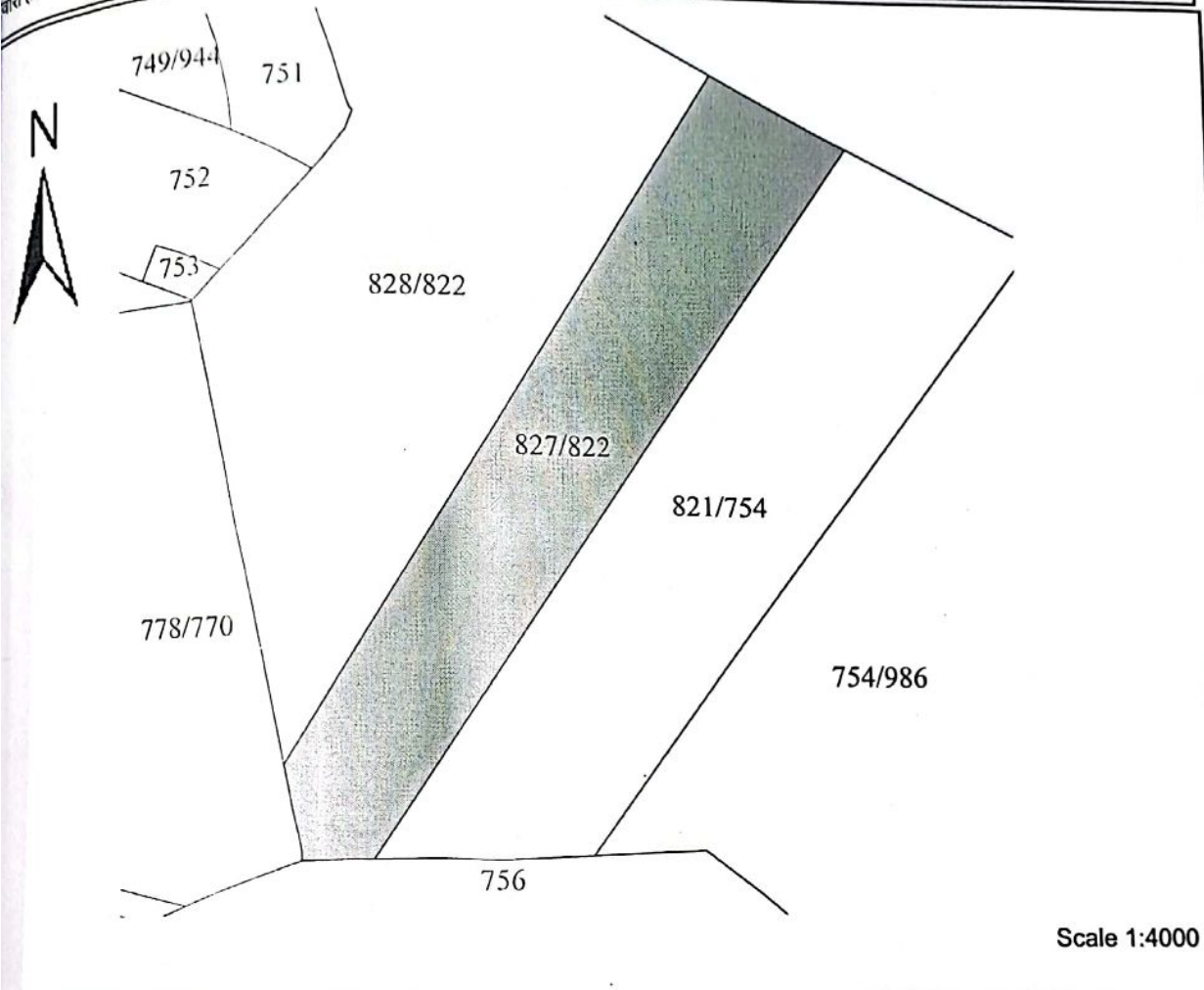
इसका उपयोग किसी भी न्यायालय में साक्षी के रूप में नहीं किया जा सकता है।

नकल जारी करने की तिथि :- 26-Dec-2022



राशि
आर. वे. दीक्षित
अभि.नि. खण्ड
अजमेर

(सुनील)
उप वन संरक्षक
अजमेर



खसरा संख्या : 827/822 क्षेत्रफल : 4.4700 Hectare खाता संख्या : 261 पुराना खाता संख्या : 1

किस्म [क्षेत्रफल लगान] : बारानी 3 [4.4700, 13.41]

नविभाग हिस्सा- पूर्ण वन विभाग के अधीन भूमि

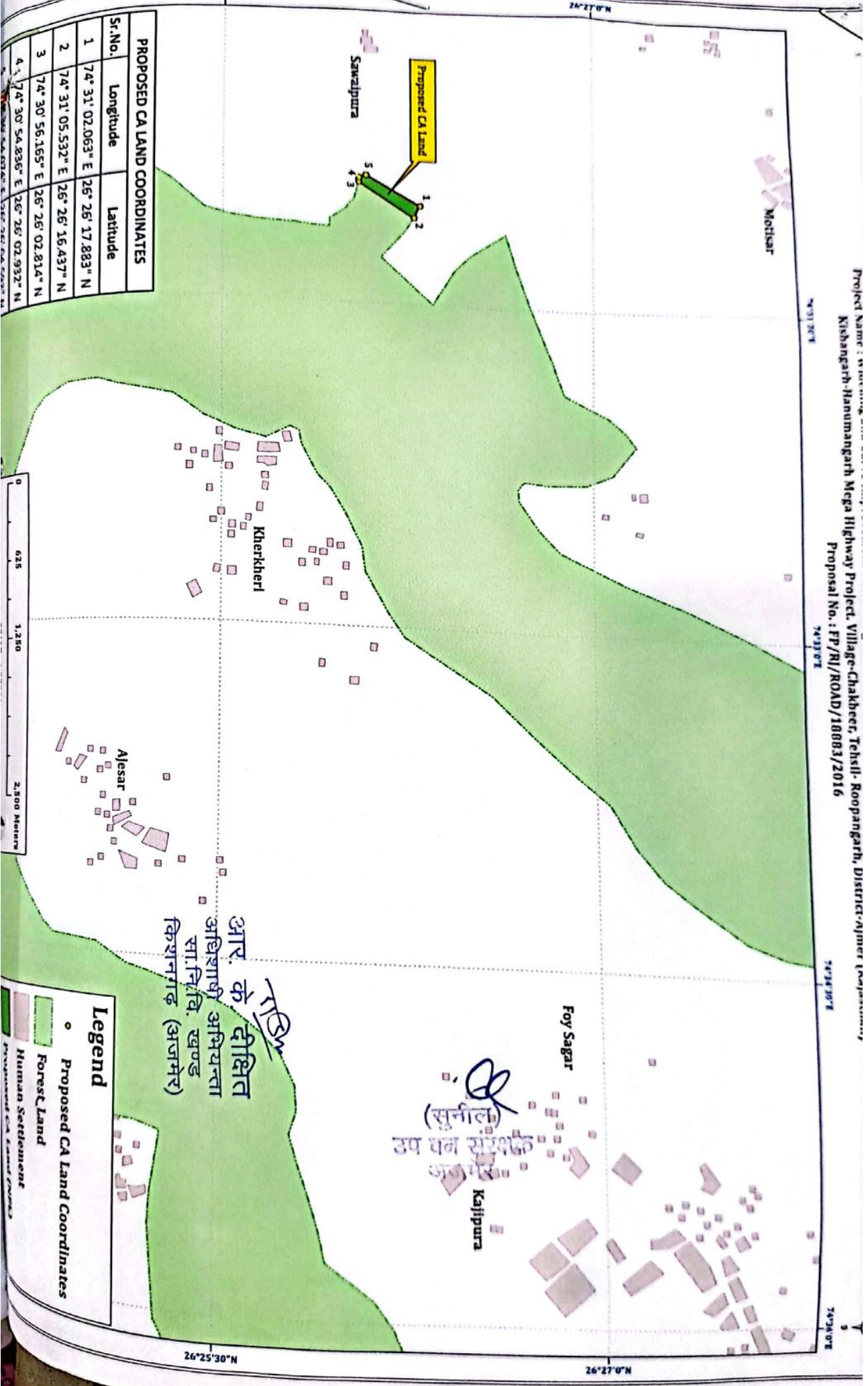
राजि
सक्षम अधिकारी के हस्ताक्षर एवं सील
आर. क. खिल
अधिसापी अभियन्ता
सा.नि.वि. खण्ड
किशनगढ़ (अजमेर)

1. यह प्रपत्र केवल प्रार्थी की जानकारी के लिए है।
2. इसका उपयोग किसी भी न्यायालय में साक्ष्य के रूप में नहीं किया जा सकता है।
3. प्रविष्टियों में संशोधन/सत्यापित प्रतिलिपि हेतु सम्बंधित जिला/तहसील कार्यालय में संपर्क करें। ULPIN no : null

ll
(सुनील)
उप वन संरक्षक
अजमेर

Project Name : Kishanganth-Hanumanagar Mega Highway Project, Village-Chakbeer, Tehsil- Roopnagar, District-Ajmer (Rajasthan)
 Proposal No. : FP/RI/ROAD/18083/2016

PROPOSED CA LAND COORDINATES		
Sr.No.	Longitude	Latitude
1	74° 31' 02.063" E	26° 26' 17.883" N
2	74° 31' 05.532" E	26° 26' 16.437" N
3	74° 30' 56.165" E	26° 26' 02.814" N
4	74° 30' 54.836" E	26° 26' 02.932" N





सत्यमेव जयते

राजस्थान राजपत्र
विशेषांक

साधिकार प्रकाशित

RAJASTHAN GAZETTE
Extraordinary

Published by Authority

कार्तिक 12, शुक्रवार, शाके 1945-नवम्बर 03, 2023
Kartika 12, Friday, Saka 1945- November 03, 2023

भाग-1(ख)

महत्वपूर्ण सरकारी आज्ञायें।

वन विभाग (क)

विज्ञप्ति

जयपुर, अक्टूबर 12, 2023

संख्या पं. 2(29)वन/2023 :-चूंकि निम्नलिखित अनुसूची में दिखाई गई वन-भूमि सरकार की सम्पत्ति है अथवा उनमें सरकार के स्वत्व हैं अथवा सरकार उनकी सम्पूर्ण वन-उपज अथवा उसके किसी अंश को स्वत्वधारी (Entitled) है।

और चूंकि सरकार उपर्युक्त वन-भूमि तथा बंजर-भूमि को राजस्थान फोरेस्ट एक्ट, 1953 की धारा 29, उप-धारा (1) के अन्तर्गत रक्षित वन (Protected Forest) घोषित करने का विचार रखती है,

और चूंकि पूर्वोक्त भूमि में अथवा उस पर सरकारी अथवा वैयक्तिक अधिकारों की सीमा तथा स्वरूप अभी तक किसी भी प्रकार से लेखबद्ध नहीं किये गये हैं,

और चूंकि सरकार यह भी विचार रखती है कि पूर्वोक्त वन-भूमि अथवा बंजर भूमि में अथवा उन पर सरकार पर वैयक्तिक अधिकारों की सीमा तथा स्वरूप के सम्बन्ध में जांच किया जाना तथा उन्हें लेखबद्ध किया जाना आवश्यक है, परन्तु चूंकि इन कार्यों के सम्पादन में जितना समय लगेगा उस बीच में सरकार के अधिकारों को क्षति पहुंचाने की आशंका है,

इसलिये अब राजस्थान फोरेस्ट एक्ट, 1953 (1953 का एक्ट संख्या 13) की धारा 29 की उप-धारा (3) के द्वारा प्रदत्त शक्तियों का प्रयोग करते हुए, सरकार इसके द्वारा फोरेस्ट सेटलमेन्ट ऑफिसर, असिस्टेन्ट फोरेस्ट सेटलमेन्ट ऑफिसर को पूर्वोक्त वन-भूमि अथवा बंजर-भूमि में या उन पर सरकारी तथा वैयक्तिक अधिकारों की जांच करके उन्हें लेखबद्ध करने हेतु नियुक्त करती है तथा ऐसी जांच तथा अभिलेखन तथा साध्य उसी प्रणाली में किया जायेगा जैसा कि उक्त एक्ट की धारा 6, 7, 8, 10, 11 (1), 12, 13, 14, 17, 18 तथा 19 में प्रावहित है,

और उक्त एक्ट की धारा 29 की उप धारा (3) के परन्तुक (Provision) द्वारा प्रदत्त शक्तियों के अग्रतर अनुसरण में राजस्थान सरकार उक्त जांच तथा अभिलेखन सम्पादित होने तक उक्त वन-भूमि और बंजर-भूमि को इस विज्ञप्ति द्वारा रक्षित वन (Protected Forest) घोषित करती है परन्तु इससे किसी व्यक्ति या वर्ग विशेष के वर्तमान अधिकारों में किसी भी प्रकार की कमी नहीं आयेगी और न उन पर कोई प्रभाव पड़ेगा,

और सरकार उक्त उक्त की धारा 30 द्वारा प्रदत्त शक्तियों के अग्रतर अनुसरण में यह भी घोषणा करती है कि उक्त संरक्षित वन के वे वृक्ष जो इसके साथ संलग्न द्वितीय अनुसूची में अंकित किये गये हैं, राजपत्र में इस विज्ञप्ति के प्रकाशन की तारीख से आरक्षित (Reserved) है और पूर्वोक्त तारीख से उक्त वन में पत्थरों का हटाया जाना अथवा चूना या कोयला जलाया जाना अथवा किसी प्रकार की वन उपज का संग्रहीत किया जाना अथवा उसे किसी निर्माण प्रक्रिया का साधन बनाया जाना या हटाया जाना और उक्त वन में किसी भूमि का कृषि अथवा भवन निर्माण अथवा पशु-पालन अथवा किसी भी अन्य प्रयोजन के लिये खण्डित किया जाना अथवा साफ किया जाना निषिद्ध करती है।

प्रथम अनुसूची (वन-भूमि और बंजर भूमि)

द्वितीय अनुसूची (संरक्षित वृक्ष)

राज्यपाल की आज्ञा से,

मोनोली सेन,
विशेषाधिकारी, वन।

प्रथम अनुसूची

संख्या	नाम ब्लाक	नाम तहसील	नाम जिला	सीमा	विवरण		
					राजस्व रिकार्ड अनुसार ग्राम सवाईपुरा मे स्थित भूमि खसरा एवं किस्म निम्नानुसार है:-		
1	2	3	4	5	6		
1	सवाईपुरा-2	पीसांगन	अजमेर	खसरा संख्या 827/822 एवं 821/754 हेतु विवरण उत्तर - खसरा संख्या 828/822 की भूमि। पूर्व - खसरा संख्या 754/986 की भूमि वन भूमि। दक्षिण - खसरा 756 की भूमि। पश्चिम - खसरा 778/770 की भूमि।	क्र.स.	खसरा नम्बर	क्षेत्रफल (हेक्टेयर मे)
					1	827/822	4.47
					2	821/754	6.25
					Total		10.72

क्षेत्रीय वन अधिकारी,
पुष्कर।

सुनील चिद्री,
उप वन संरक्षक,
अजमेर।

द्वितीय अनुसूची

क्र.सं.	नाम प्रजाति (स्थानीय)	नाम प्रजाति (बोटैनिकल)
1	विलायती बबूल	Prosopis juliflora (प्रोसोफिस जूलीफलोरा)

क्षेत्रीय वन अधिकारी,
पुष्कर।

सुनील चिद्री,
उप वन संरक्षक,
अजमेर।

प्रारम्भिक विज्ञप्ति के प्रस्ताव के साथ उप वन संरक्षक द्वारा प्रमाण-पत्र
(जो लागू नहीं होता है उसे काट दे)

वनखण्ड:- सवाईपुरा-2
रेन्ज:- पुष्कर
वन मण्डल:- अजमेर

1. उक्त गैर वन भूमि वन संरक्षण अधिनियम 1980 के तहत प्रकरण 1. Widening and Curve Improvement on Existing Road Alignment between existing chainage 17.350 km to 19.600 km of Kishangarh Hanumangarh Mega Highway Project village Chakbeer, Tehsil Roopangarh, Distt. Ajmer, Forest land diversion 4.47 hec. 2. Diversion of 1.2401ha. forest land for development of Arain-Sarwad Highway, Section of SH-7E, From existing km 44.300 to km 0.000, in the state of Rajasthan Forest Diversion Proposal No FP/RJ/ROAD/21362/2016 Forest land diversion 1.2401 hec. and 3. Forest Diversion FP/RJ/ROAD/21332/2016 Area 4.9696 ha. Beawar- Masuda- Goyla Section Sh-26A from km 2+550 to Km 72.400 in the State of Rajasthan, Forest land diversion 4.9696 hec. Total Area 10.72 ha. को गजट नोटिफिकेशन हेतु प्रेषित किया जा रहा है।
2. संलग्न प्रारूप में दर्शाई गई भूमि का वर्गीकरण क्रमशः गैर मुमकिन सड़क/बा.2, बा.3 है जिसे विज्ञप्ति के कॉलम 6 में विस्तृत रूप से खसरा नंबरों का विवरण दर्शाया गया है।
3. वर्तमान में भूमि राजस्व अभिलेखों में वन विभाग के नाम दर्ज है तथा मौके पर विभाग द्वारा क्षेत्र में विकास कार्य कराया जाना है। इनमें कोई अतिक्रमण अथवा खनन कार्य नहीं हो रहा है।
4. वर्तमान में उक्त क्षेत्रों में कोई प्लांटेशन एवं अन्य विकास कार्य नहीं कराये गये हैं। इनमें कोई खनन कार्य नहीं हुए हैं। भविष्य में इन क्षेत्रों में विकास कार्य कराये जाने की संभावना है।
5. इन वनखण्डों में प्रमुख प्रजाति विलायति बबूल है तथा कुछ क्षेत्रों में घनत्व नगण्य है।
6. समीपवर्ती स्थित क्षेत्र खातेदारी भूमि है तथा चारों ओर की सीमाओं का विस्तृत उल्लेख विज्ञप्ति के कॉलम संख्या 5 में कर दिया गया है।
7. वनखण्डों के वांछित मानचित्र (नक्षे) संलग्न हैं एवं विज्ञप्ति में दिखाई गई दिशाओं सीमाओं एवं स्थिति के अनुरूप हैं। प्रस्तावित वन क्षेत्रों की सीमा को नक्षे में लालरेश्याही से इंगित किया गया है।
8. प्रस्तावित वनों के प्रारूप यथा विधि पूर्व में नहीं भेजने के कई कारण रहे हैं, किन्तु अब उल्लेखित वन क्षेत्रों के कानूनी स्वरूप देने हेतु प्रचलित नियमों के अनुरूप शासकीय गजट में प्रकाशन होना नितान्त आवश्यक है, जिसमें कि इन भूमियों पर वन विभाग का साक्ष्य सिद्ध हो सके।
9. उक्त वन भूमि का पूर्व में राजपत्र में प्रकाशन नहीं हुआ है।

क्षेत्रीय वन अधिकारी,
पुष्कर।

सुनील चिद्री,
उप वन संरक्षक,
अजमेर।

राज्य केन्द्रीय मुद्रणालय, जयपुर।

Online payment history made by User Agency under CAMPA

Help

Proposal Detail	Application_No	Application No (New)	Date of IN-PRINCIPLE	Amount to be Paid/Amount Paid (in Rs.)	Payment Status	Payment Detail	Demand Letter
FP/RJ/ROAD/18883/2016 (./viewreport.aspx?pid=FP/RJ/ROAD/18883/2016) Widening and Curve Improvement on Existing Road Alignment .	ROAD1888320162666	611888326630	Nov 2021	CA: 1905486/- Addl CA : 26040/- PCA: 1242571/- CAT : 0/- Safety Zone: 0/- Addl PA : 0/- NPV: 4281277/- Other Charges : 0/- Charges1 0/- Other Charges2 0/- Other Charges3 0/- Total : 7455374/-	<input checked="" type="checkbox"/> Paid	Fund Demanded : 14 Feb 2022 Verified by : Nodal Officer On : Union Bank Of India Bank Name : NEFT/RTGS Mode of Payment : (Challan) Challan Generated : 02 May 2022 On : Transaction Date : 24 Jan 2023	Demand Letter (./writereaddata/Fundpdf/110220221236035392_FPRJROAD188832016_User_Fund_Demanded_F331 Generated Challan (./UserAccount/Neft_Challan.aspx?pid=ROAD188832016266)

(सुनील)
उप वन संरक्षक
अजमेर

श्री. दीक्षित
अभिषेक अग्रवाल
सा.नि.वि. सण्ड
किशनगढ़ (अजमेर)


[\(HTTPS://INDIA.GOV.IN/\)](https://india.gov.in/)

[\(HTTPS://WWW.MYGOV.IN/\)](https://www.mygov.in/)

[\(HTTP://MEITY.GOV.IN/\)](http://meity.gov.in/)

[\(WWW.DIGITALINDIA.GOV.IN\)](http://www.digitalindia.gov.in/)

[\(HTTPS://DATA.GOV.IN/\)](https://data.gov.in/)

[HTTP://WWW.PMINDIA.GOV.IN/EN/](http://www.pmindia.gov.in/en/)

[\(HTTP://WWW.NIC.IN/\)](http://www.nic.in/)

Content Owned, updated and Maintained by Ministry of Environment, Forest and Climate Change, Government of India
 Terms & Conditions (TermsandConditions.aspx) | Privacy Policy (PrivacyPolicy.aspx) | Copyright Policy (CopyrightPolicy.aspx) | Hyperlinking
 Policy (HyperlinkingPolicy.aspx) | Accessibility Statement (AccessibilityStatement.aspx) | Disclaimer (Disclaimer.aspx) | Contact Us
 contact.aspx

For any Technical support, Please Contact
 EFCCID, NIC, New Delhi, monitoring-
 tc(at)nic(dot)in

Ref.: FP/RJ/ROAD/18883/2016

Date: 14-12-2022

Project Name: Diversion of 4.47 ha forest land for widening and curve improvement on existing road alignment between existing chainage 17.350 Km to 19.600 Km of Kishangarh Hanumangarh Mega Highway Project Village- Chakbeer, Tehsil-Roopangarh, District-Ajmer

Proposal No. FP/RJ/ROAD/18883/2016


Forest land Proposed for Diversion: - 4.47 Ha.

Date of Proposal:-11/04/2016

UNDERTAKING FOR CONDITION-8

I/We R.K.Meena, Executive Engineer, Public Works Department, Division-Kishangarh, Ajmer (Rajasthan) is hereby undertakes that, Additional amount of the NPV of the diverted forest land, if any, becoming due after finalization of the same by the Hon'ble Supreme Court of India on receipt of the report from the Expert Committee; in this case we will also deposit the difference NPV amount demand by Forest Department.

Yours Faithfully



(आर. के. मीना)

अधिसापी अभियन्ता
सा.नि.वि. खण्ड किशानगढ़
(R.K.Meena)

Executive Engineer

Public Works Department

Division-Kishangarh, Ajmer



(सुनील)
उप वन संरक्षक
अजमेर

Ref.: FP/RJ/ROAD/18883/2016

Date: 14-12-2022

Project Name: Diversion of 4.47 ha forest land for widening and curve improvement on existing road alignment between existing chainage 17.350 Km to 19.600 Km of Kishangarh Hanumangarh Mega Highway Project Village- Chakbeer, Tehsil-Roopangarh, District-Ajmer

Proposal No. FP/RJ/ROAD/18883/2016

Forest land Proposed for Diversion: - 4.47 Ha.

Date of Proposal:-11/04/2016

UNDERTAKING FOR CONDITION-9

I/We R.K.Meena, Executive Engineer, Public Works Department, Division-Kishangarh, Ajmer (Rajasthan) is hereby undertakes that, User Agency will raise strip plantation on both sides of the road as per the IRC Norms.

Yours Faithfully



(आर. के. मीना)
अधिसायी अभियन्ता
सा.नि.वि. खण्ड किशानगर
(R.K.Meena)

Executive Engineer

Public Works Department

Division-Kishangarh, Ajmer

QR
(सुनील)
उप वन सं. 1
अ. 1

Ref: FP/RJ/ROAD/18883/2016

Date: 14-12-2022

Project Name: Diversion of 4.47 ha forest land for widening and curve improvement on existing road alignment between existing chainage 17.350 Km to 19.600 Km of Kishangarh Hanumangarh Mega Highway Project Village- Chakbeer, Tehsil-Roopangarh, District-Ajmer

Proposal No. FP/RJ/ROAD/18883/2016


Forest land Proposed for Diversion: - 4.47 Ha.

Date of Proposal:-11/04/2016

UNDERTAKING FOR CONDITION-10

I/We R.K.Meena, Executive Engineer, Public Works Department, Division-Kishangarh, Ajmer (Rajasthan) is hereby undertakes that, speed regulating signage will be erected along the road at regular intervals in the Protected Areas/ Forest Areas.

Yours Faithfully



(आर. के. मीना)
अधिसापी अभियन्ता
सा.नि.वि. खण्ड किशनगर
(R.K.Meena)

Executive Engineer

Public Works Department

Division-Kishangarh, Ajmer


(सुजाता)
उप वन संरक्षक
अजमेर

Ref.: FP/RJ/ROAD/18883/2016

Date: 14-12-2022

Project Name: Diversion of 4.47 ha forest land for widening and curve improvement on existing road alignment between existing chainage 17.350 Km to 19.600 Km of Kishangarh Hanumangarh Mega Highway Project Village- Chakbeer, Tehsil-Roopangarh, District-Ajmer

Proposal No. FP/RJ/ROAD/18883/2016

Forest land Proposed for Diversion: - 4.47 Ha.

Date of Proposal:-11/04/2016

UNDERTAKING FOR CONDITION-11

I/We R.K.Meena, Executive Engineer, Public Works Department, Division-Kishangarh, Ajmer (Rajasthan) is hereby undertakes that, The user agency will provide suitable under/over pass in Portected Area/ Forest Area as per recommendations of CWLW /NBWL /FAC/REC.

Yours Faithfully



(आर. के. मीना)
अधिसायी अभियन्ता
सा.नि.वि. खण्ड किशनगढ़
(R.K.Meena)

Executive Engineer

Public Works Department

Division-Kishangarh, Ajmer


(सुनील)
उप वन संरक्षक
अजमेर

FORM-I

(For linear projects)

Government of Rajasthan

Office of the District Collector, Ajmer

No. 1481

Dated: 16/4/18

TO WHOSOEVER IT MAY CONCERN

In compliance of the Ministry of Environment and Forests (MoEF), Government of India's letter No. 11-9/98-FC (pt) dated 3rd August 2009 wherein the MoEF issued guidelines on submission of evidences for having initiated and completed the process of settlement of rights under the Scheduled Tribes and Other Traditional Forest Dwellers (Recognition of Forest Rights) Act, 2006 ('FRA' for short) on the forest land proposed to be diverted for non-forest purposes read with MoEF's letter dated 5th February 2013 wherein MoEF issued certain relaxation in respect of linear projects, it is certified that 4.470 hectares of forest land proposed to be diverted in favour of Public Works Department, Ajmer, For Widening and Curve Improvement on Existing Road Alignment between Existing chainage 17.350km to 19.600km of Kishangarh-Hanumangarh Mega Highway Project in Ajmer district falls within jurisdiction of Chakbeer Village in Roopangarh tehsil.

It is further certified that:

- (a) The complete process for identification and settlement of rights under the FRA has been carried out for the entire 4.470 hectares of forest area proposed for diversion. A copy of records of all consultations and meetings of the Forest Rights Committee(s), Gram Sabha(s), Sub-Division Level Committee(s) and the District Level Committee are enclosed as annexure 1 to annexure 9
- (b) The diversion of forest land for facilities managed by the Government as required under section 3(2) of the FRA have been completed and the Gram Sabhas have given their consent to it;
- (c) The proposal does not involve recognized rights of Primitive Tribal Groups and Pre-agricultural communities.

Encl; AS above

मुख्य कार्यकारी अधिकारी
जिला परिषद, अजमेर

(Full Name and Official Seal of the District Collector)

(आर. के. मीना)
अधिसाषी अभियन्ता
सा.नि.वि. खण्ड किशनगढ़

बैठक कार्यवाही विवरण

जिला स्तरीय परम्परागत वन निवासी (वन अधिकारों की मान्यता) अधिनियम 2006 एवं नियम 2008 तथा संशोधित नियम 2012 के अन्तर्गत गठित जिला स्तरीय समिति की बैठक दिनांक 29.07.16 का कार्यवाही विवरण :-

जिला स्तरीय परम्परागत वन निवासी (वन अधिकारों की मान्यता) अधिनियम 2006 एवं नियम 2008 तथा संशोधित नियम 2012 के अन्तर्गत गठित जिला स्तरीय समिति की बैठक दिनांक 29.07.2016 को सभागार जिला कलेक्ट्रेट, अजमेर में जिला कलेक्टर महोदय की अध्यक्षता में सम्पन्न हुयी । बैठक में प्राप्त निम्न प्रस्तावों पर चर्चा की गई :-

प्रस्ताव संख्या एक :- अधिशाषी अभियन्ता, सार्वजनिक निर्माण विभाग, जिला खण्ड अजमेर के द्वारा प्रस्तुत प्रस्ताव जो कि Regarding Schedules Tribes and other Traditional Forest Dowelopers (STOTED) Certificate for 4-470 Hectare forest land for Widening and Curve Improvement on Existing Road Alighnment between Exsiting change 17.350 km. to 19.600 km of Kishangarh-Hanumangarh Megha Highway Project.village Chakbeer, Tehsil-Roopangarh, Distt.Ajmer में भूमि प्रत्यारोपण करने हेतु वन अधिकार अधिनियम 2006 के तहत अनुसूचित जन जाति और अन्य परम्परागत वन निवास नहीं कर रहे हैं, का प्रमाण पत्र से संबंधित है।

प्रस्ताव संख्या दो :- उप महाप्रबंधक, पॉवरग्रिड कारपोरेशन ऑफ इंडिया लि0 703, आवासीय योजना प्रगति नगर, कोटडा, अजमेर से प्राप्त प्रस्ताव जो कि 400 KV JETHANA, AJMER (POWERGRID) GEGAL, AJMER (R.V.P.N.) LINE IS PASSING THROUGH THE PROTECTED FOREST (6.35 HECTARE) AT DEVNAGAR & KANAS VILLAGE IN PUSHKAR TEHSIL .DISTT.AJMER में भूमि प्रत्यारोपण करने हेतु वन अधिकार अधिनियम 2006 के तहत अनुसूचित जन जाति और अन्य परम्परागत वन निवास नहीं कर रहे हैं, का प्रमाण पत्र से संबंधित है।


प्रस्ताव संख्या तीन :- सचिव, अजमेर विकास प्राधिकरण, अजमेर के पत्रांक 2396 दिनांक 29.07.16 से प्राप्त प्रस्ताव जो कि महाराणा प्रताप स्मारक पर 3डी लेजर शो के लिये वन अधिकार अधिनियम 2006 के तहत अनुसूचित जन जाति और अन्य परम्परागत वन निवास नहीं कर रहे हैं, का प्रमाण पत्र से संबंधित है।

समिति द्वारा उक्त प्रकरण में विचार विमर्श करके निर्णय लिया गया कि अधिशाषी अभियन्ता, सार्वजनिक निर्माण विभाग, जिला खण्ड अजमेर, उप महाप्रबंधक, पॉवरग्रिड कारपोरेशन ऑफ इंडिया लि0 703, आवासीय योजना प्रगति नगर, कोटडा, अजमेर तथा अजमेर विकास प्राधिकरण के द्वारा प्रस्तुत प्रस्ताव के तहत


(सुनील)
उप महाप्रबंधक

(आर.के. मोना)
अधिशाषी अभियन्ता
सा.नि.वि. खण्ड किरानागढ़

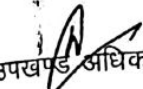
प्रत्यारोपण करने हेतु वन अधिकार अधिनियम 2006 के तहत अनुसूचित जन जाति और अन्य परम्परागत वन निवास नहीं कर रहे हैं, के प्रमाण पत्र से संबंधित है। उक्त प्रमाण पत्र दिये जाने की चर्चा की गयी। अजमेर जिले में अनुसूचित जन जाति और अन्य परम्परागत वन निवासी (वन अधिकारों की मान्यता) अधिनियम 2006, नियम 2008 तथा संशोधित नियम 2012 के अन्तर्गत परिभाषित कोई भी अनुसूचित जनजाति एवं अन्य परम्परागत वन निवासी का व्यक्ति/समुदाय उक्त अधिनियम/नियमों के अन्तर्गत देय किसी भी प्रकार के वन अधिकार हेतु उपरोक्त अधिनियम एवं नियम में उल्लेखित पात्रता नहीं रखता है। अतः अनापत्ति प्रमाण पत्र जारी करने हेतु सहमति प्रदान की गई।



मुख्य कार्यकारी अधिकारी,
जिला परिषद, अजमेर



उप वन संरक्षक,
अजमेर



सचिव
अजमेर विकास प्राधिकरण



जिला कलेक्टर,
अजमेर


उपखण्ड अधिकारी
अजमेर



उपखण्ड अधिकारी
पुष्कर

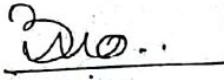

उपखण्ड अधिकारी
रूपनगढ़


तहसीलदार
अजमेर


तहसीलदार
पुष्कर


तहसीलदार
रूपनगढ़


अधिशाषी अभियंता
सार्वजनिक निर्माण विभाग
जिला खण्ड, अजमेर



उप महाप्रबंधक
पॉवरग्रिड कारपोरेशन ऑफ इंडिया लि०
अजमेर

माननीय सदस्यगण

1. सरोज प्रियदास

2. धीरज प्रियदास 

3.





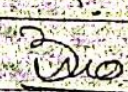
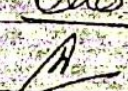




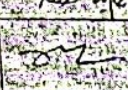

(आर. के. मीना)
अधिशाषी अभियंता
सा.नि.वि. खण्ड किशनगढ़



(सुनील)
उप वन संरक्षक
अजमेर

कार्यालय जिला परिषद, अजमेर

बैठक उपस्थिति दिनांक 29.07.2016, सायं 4.00 बजे

परम्परागत वन-निवासी (वन अधिकारों की मान्यता) अधिनियम 2006 एवं नियम 2008 तथा संशोधित नियम 2012 के अन्तर्गत बैठक में निम्नलिखित सदस्य/अधिकारीगण उपस्थित हुये :-

क्र.सं.	नाम/अधिकारी/सदस्य	पद	हस्ताक्षर
1	श्री किशोर कुमार	अति. जिला कलक्टर	
2	श्री कमलराम मीणा	मु.का.अ. जि. परिषद अजमेर	
3	श्री गजेन्द्रसिंह पवार	स.वन संरक्षक	
4	हरिताम जादविय	उपरवन्ड आयुक्त अजमेर	
5	अपेन्द्र सिंह	उप महा प्रबंधक पावरग्रुप अजमेर	
6	Jai prakash	SDM-ATM	
7	Ramesh Mathur	Xen A.D.A/Secretary	
8	सरोज मेघवाल	सदस्य	सरोज मेघवाल
9	Ajay Chikhan	DFG DCF, गणेश	
10	G.N. Gupta	EE PWD अजमेर	
11	किशोरजी	व.प.	
12	सुभाष देवता	टहसीलपाल अजमेर	
13			


 (आर. के. मीणा)
 अधिशाही अभियन्ता
 सा.नि.वि. खण्ड अजमेर


 29/7/2016

दिनांक 4/4/18 को उपखण्ड स्तरीय वनाधिकार समिति रूपनगढ़ की बैठक सम्पन्न हुई तथा सार्वजनिक निर्माण विभाग की किशनगढ़-हनुमानगढ़ मेंगा हाईवे के विस्तार एवं तीखे घुमावों को सुधारने के लिए उपयोग में आने वाली चक बीड़ राजस्व ग्राम की वन भूमि पर (अधिकारों की गान्यता) अधिनियम 2008 की धारा 3 (1) व 3 (2) के प्रावधानानुसार उक्त भूमि पर वनाधिकार का कोई भी दावा लम्बित अथवा प्रक्रियाधीन नहीं है।

सार्वजनिक निर्माण विभाग की किशनगढ़-हनुमानगढ़ मेंगा हाईवे के विस्तार एवं तीखे घुमावों को सुधारने के लिए उपयोग में आने वाली चक बीड़ राजस्व ग्राम की वन भूमि की लोकेशन नीचे दर्शायी गयी है।

रोड़ का नाम - किशनगढ़-हनुमानगढ़ मेंगा हाईवे

स्टोन नं. - (चैनेज 17.350 किलोमीटर से 19.600 किलोमीटर)


खसरा नं. -


आवश्यक प्रस्तावित वनभूमि - 44700 वर्गमीटर (4.47 हैक्ट.)


गाँव का नाम - चक बीड़

तहसील - रूपनगढ़

जिला - अजमेर (राजस्थान)


सुब-डिविजनीय वन अधिकारी
किशनगढ़


तहसीलदार
तहसीलदार (भू.अ.)
रूपनगढ़ (अजमेर)


उपखण्ड अधिकारी
उपखण्ड अधिकारी
रूपनगढ़ (अजमेर)


(आर. के. मीना)
अधिसापी अभियन्ता
सा.नि.वि. खण्ड किशनगढ़


(सुनील)
उप वन संरक्षक
अजमेर

दिनांक 6/2/2018 को ग्राम सभा का आयोजन किया गया जिसमें सार्वजनिक निर्माण विभाग की किशनगढ-हनुमानगढ मेंगा हाईवे के विस्तार एवं तीखे घुमावो को सुधारने के लिए उपयोग मे आने वाली चक बीड़ राजस्व ग्राम की वन भूमि पर (अधिकारों की मान्यता) अधिनियम 2006 की धारा 3 (1) व 3 (2) के प्रावधाननुसार उक्त भूमि पर वनाधिकार का कोई भी दावा लम्बित अथवा प्रक्रियाधीन नहीं है।

उक्त किशनगढ-हनुमानगढ मेंगा हाईवे के विस्तार एवं तीखे घुमावो को सुधारने के लिए ग्राम सभा में वन भूमि की आवश्यकता बताई गई एवं सभी गाँव वालो की सहमति से प्रस्ताव पारीत किया गया तथा किसी भी सदस्य को वन क्षेत्र में रोड़ बनाने में कोई आपत्ती नही है। उक्त प्रस्ताव ग्राम सभा के रजिस्टर में क्रमांक 154/03 पर इन्द्राज है तथा ग्रामसभा में 50 प्रतिशत से अधिक सदस्यों की उपस्थिति दर्ज कराई गई।

रोड़ का नाम - किशनगढ-हनुमानगढ मेंगा हाईवे

स्टोन नं. - (चैनेज 17.350 किलोमीटर से 19.600 किलोमीटर)


खसरा नं. -

आवश्यक प्रस्तावित वनभूमि - 44700 वर्गमीटर (4.47 हैक्ट.)

गाँव का नाम - चक बीड़

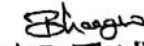
तहसील - रूपनगढ

जिला - अजमेर (राजस्थान)


सरपच
ग्राम पंचायत सुरसुरा
प.स. किशनगढ (अजमेर)

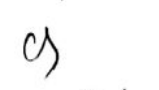
ग्राम पंचायत

पं. स. रूपनगढ (अजमेर)


ग्राम सचिवके पदेन साचिव
ग्राम पंचायत सुरसुरा
प.स. किशनगढ (अजमेर)

ग्राम पंचायत

पं. स. रूपनगढ (अजमेर)


(आर. क. मीना)
अधिसापी अभियन्ता
सा.नि.वि. खण्ड किशनगढ


(सुनीला)
उप वन संचालक
अजमेर



कार्यालय ग्राम पंचायत सुरसुरा


पंचायत समिति किशनगढ़ (सिलोरा) जिला-अजमेर राज.

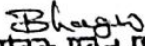
रामेश्वरलाल खीची
सरपंच ग्राम पंचायत सुरसुरा
पूर्व प्रधान, पं.स. सिलोरा, मो. 9829129463

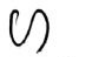

दिनांक... 6/2/2018...

दिनांक 6/2/2018 को ग्राम सभा का आयोजन किया गया जिसमें वार्ड 0 निर्माण विभाग की किशनगढ़-हनुमानगढ़ मैद्या हारवे के विस्तार एवं तीखे चुंगियों के सुधारने के लिए उपयोग में आने वाली एक बीड राजस्व ग्राम की वन भूमि पर (अधिकारों की मान्यता) अधिनियम 2006 की धारा 3(1) व 3(2) के प्रावधाननुसार उक्त भूमि पर वनाधिकार का कोई भी दावा लाम्बित अथवा अस्तित्व में नहीं है।

उक्त किशनगढ़-हनुमानगढ़ मैद्या हारवे के विस्तार एवं तीखे चुंगियों को सुधारने के लिए ग्रामसभा में वन भूमि की आवश्यकता बताई गई एवं सभी गांव वालों की सहमति से उत्साव पारित किया गया तथा किसी भी सदस्य को वन क्षेत्र में रोड बनाने में कोई आपत्ती नहीं है। उक्त उत्साव ग्रामसभा के रजिस्टर में क्रमांक 154/03 पर दर्ज है तथा ग्रामसभा में 50% के अधिक सदस्यों की उपस्थिति दर्ज कराई गई।


सरपंच
ग्राम पंचायत सुरसुरा
प.स. किशनगढ़ (अजमेर)


ग्राम सक्शक पदेन सचिव
ग्राम पंचायत सुरसुरा
: स किशनगढ़ (अजमेर)



(आर. के. मीना)
अधिसापी अभियन्ता
सा.नि.वि. खण्ड किशनगढ़


(सुनील)
उप वन संरक्षक
अजमेर

विशेष ग्रामसभा शा.प. सुरसुरा

आज दिनांक 6 मई 2018 को ग्राम पंचायत मुख्यालय पर राज्य सरकार के निर्देशानुसार एवं श्रीमान विकास अधिकारी के आदेशानुसार ग्राम पंचायत विकास योजना (GPDP) वर्ष 2018-19 के निर्माण हेतु ग्रामसभा का आयोजन रखा गया। ग्रामसभा में निर्माण हेतु ग्रामसभा का सर्वेसर्कारी एवं जनप्रतिनिधि उपस्थित हुए -

उपस्थित जनप्रतिनिधि

- 1. श्री बालेश्वर झाल खीची सरपंच
- 2. श्रीमती नारायणी देवी वार्ड पंच नारायणी
- 3. श्री प्रेमराम साहिया प्रेमा
- 4. श्री चंद्र प्रीतल
- 5. श्री जलदार जे. जलदार
- 6. श्री जलदार खै. जलदार
- 7. श्रीमती दौरी देवी जलदार
- 8. श्रीमती दौरी देवी दौरी

उपस्थित अधिकारी/कर्मचारी

- 1. श्रीमान्द जलदार ग्रामसेवक व पीएचओ Bhangra
 - 2. सुख सिंह चारण PEO पंच गिराजा Bhangra
 - 3. श्रीमान्द जलदार ग्रामसेवक सुरपुरा Bhangra
- ग्राम पंचायत सुरसुरा
किसानगढ़ (अजमेर)
- (अरु के. मीना)
अधिसापी अभियन्ता
सा.नि.वि. खण्ड किशनगढ़
- Bhangra
ग्राम सेवक पदेन सांचव
ग्राम पंचायत सुरसुरा
स. स. किशनगढ़ (अजमेर)

Handwritten signature and official stamp of the Gram Panchayat.

- (19) सार्व स्थानोपर 10 हैस पम्प स्थापना कार्य
- (20) बालाजी बड से मेघवाल बस्ती तक पेयजल हेतु पारि लाईन बिद्योत का कार्य सुरपुरा
- (21) बिबानगढ़ रोड से मंडूरी कालोनी तक पारि व लाईन का
- (22) इमझान धार में गठिन निर्माण प्रय लान पर मय विद्यु मोटर पम्प सेट सुरपुरा
- (23) मेवरलाल मीना के घर के मेवरलाल सुवार के अका सी.सी. ब्लाक रोड मय नाली निर्माण
- (24) कुचरा पात्र निर्माण
- (25) रोड लाईट पर स्ट्रीट लाईट व फोल निर्माण काम सुर
- (26) तेजा अर्बिल निर्माण मय कुबारा के निर्माण सुरपुरा
- (27) चतुलरा निर्माण को तेजा चौक सुरपुरा
- (28) हस्माडा रोड से वासलोडी दाणी तक नाला निर्मा कार्य सुरपुरा

प्रस्ताव सं. (3) बिबानगढ़ - अनुमानगढ़ में घा हाटके के विस्तार में व भूक्ति की आवश्यकता पर अनापत्ति प्रमाण पत्र बाबत निर्णय :- अधिवासी अभियंता सार्वजनिक निर्माण विभाग जिला अजमेर द्वारा उत्पुत प्रस्ताव में भूमि प्रत्यारोपण करने के वन अधिकार अधिनियम 2006 के तहत अनुसमिप्त जनजाति के अन्त परम्परागत वन परिवार हल्डा सुरपुरा में निवास नहीं रहे हैं एवं उक्त अधिनियम के अन्तर्गत पात्रता नहीं रखते अतः वाड विचार विमर्श निर्णय हुआ कि श्रीमान

Bhagya

पंचायत सुरपुरा

किशनगढ़ (अजमेर)

अतः वाड विचार विमर्श निर्णय हुआ कि श्रीमान उपरोक्त अधिकारी कपनगढ़ जिला अजमेर के अनापत्ति प्रमाण पत्र क्रमांक UP1 दिनांक 29/7/16 एवं श्रीमान जिला कलेक्टर मय अजमेर के पत्र क्रमांक / वि. अ. / पंचायत / वन अधिकारी / वन दिनांक 29/7/2016 के अनापत्ति प्रस्ताव पत्र के आधार पर सर्वसम्मति से यह निर्णय हुआ कि उक्त प्रस्ताव को प्रत्यारोपण कर

सुरपुरा

पंचायत सुरपुरा

किशनगढ़ (अजमेर)

(आर.के. मीना)
अधिशापी अभियंता
किशनगढ़

Ref: FP/RJ/ROAD/18883/2016

Date: 14-12-2022

Project Name: Diversion of 4.47 ha forest land for widening and curve improvement on existing road alignment between existing chainage 17.350 Km to 19.600 Km of Kishangarh Hanumangarh Mega Highway Project Village- Chakbeer, Tehsil-Roopangarh, District-Ajmer

Proposal No. FP/RJ/ROAD/18883/2016

Forest land Proposed for Diversion: - 4.47 Ha.

Date of Proposal:-11/04/2016

UNDERTAKING FOR CONDITION-13

I/We R.K.Meena, Executive Engineer, Public Works Department, Division-Kishangarh, Ajmer (Rajasthan) is hereby undertakes that, No tree felling will be involved in the implementation of this project.

Yours Faithfully



(आर. के. मीना)

अधिसायी अभियन्ता

सा.नि.वि. खण्ड किशानगर

(R.K.Meena)

Executive Engineer

Public Works Department

Division-Kishangarh, Ajmer



(सुनील)

उप वन संरक्षक
अजमेर

Ref: FP/RJ/ROAD/18883/2016

Date: 14-12-2022

Project Name: Diversion of 4.47 ha forest land for widening and curve improvement on existing road alignment between existing chainage 17.350 Km to 19.600 Km of Kishangarh Hanumangarh Mega Highway Project Village- Chakbeer, Tehsil-Roopangarh, District-Ajmer

Proposal No. FP/RJ/ROAD/18883/2016

Forest land Proposed for Diversion: - 4.47 Ha.

Date of Proposal:-11/04/2016

UNDERTAKING FOR CONDITION-14

I/We R.K.Meena, Executive Engineer, Public Works Department, Division-Kishangarh, Ajmer (Rajasthan) is hereby undertakes that, User Agency will obtain Environment Clearance as per the provisions of the Environment (Protection) Act,1986, if applicable.

Yours Faithfully



(आर. के. मीना)
अधिसापी अभियन्ता
सा.नि.वि. खण्ड किशनगढ
(R.K.Meena)

Executive Engineer

Public Works Department

Division-Kishangarh, Ajmer


(सुनील)
उप वन संरक्षक
अजमेर

Ref: FP/RJ/ROAD/18883/2016

Date: 14-12-2022

Project Name: Diversion of 4.47 ha forest land for widening and curve improvement on existing road alignment between existing chainage 17.350 Km to 19.600 Km of Kishangarh Hanumangarh Mega Highway Project Village- Chakbeer, Tehsil-Roopangarh, District-Ajmer

Proposal No. FP/RJ/ROAD/18883/2016

Forest land Proposed for Diversion: - 4.47 Ha.

Date of Proposal:-11/04/2016

UNDERTAKING FOR CONDITION-15

I/We R.K.Meena, Executive Engineer, Public Works Department, Division-Kishangarh, Ajmer (Rajasthan) is hereby undertakes that, layout plan of the proposal will not be changed without prior approval of Central Government.

Yours Faithfully




(आर. क. मीना)
अधिकापी अभियन्ता
सा.नि.वि. खण्ड किशनगढ़
(R.K.Meena)

Executive Engineer

Public Works Department

Division-Kishangarh, Ajmer


(सुनील)
उप वन संरक्षक
अजमेर

Ref: FP/RJ/ROAD/18883/2016

Date: 14-12-2022

Project Name: Diversion of 4.47 ha forest land for widening and curve improvement on existing road alignment between existing chainage 17.350 Km to 19.600 Km of Kishangarh Hanumangarh Mega Highway Project Village- Chakbeer, Tehsil-Roopangarh, District-Ajmer

Proposal No. FP/RJ/ROAD/18883/2016

Forest land Proposed for Diversion: - 4.47 Ha.

Date of Proposal:-11/04/2016

UNDERTAKING FOR CONDITION-16

I/We R.K.Meena, Executive Engineer, Public Works Department, Division-Kishangarh, Ajmer (Rajasthan) is hereby undertakes that, No labour camp will be established on the forest land.

Yours Faithfully



(आर. के. मीना)
अधिसायी अभियन्ता
सा.नि.वि. खण्ड किशनगर
(R.K.Meena)

Executive Engineer

Public Works Department

Division-Kishangarh, Ajmer



(सुनील)
उप वन संरक्षक
अजमेर

Ref: FP/RJ/ROAD/18883/2016

Project Name: Diversion of 4.47 ha forest land for widening and curve improvement on existing road alignment between existing chainage 17.350 Km to 19.600 Km of Kishangarh Hanumangarh Mega Highway Project Village- Chakbeer, Tehsil-Roopangarh, District-Ajmer

Date: 14-12-2022

Proposal No. FP/RJ/ROAD/18883/2016

Forest land Proposed for Diversion: - 4.47 Ha.

Date of Proposal:-11/04/2016

UNDERTAKING FOR CONDITION-17

I/We R.K.Meena, Executive Engineer, Public Works Department, Division-Kishangarh, Ajmer (Rajasthan) is hereby undertakes that, Sufficient firewood, preferably the alternate fuel, will be provided by the User Agency to the labourer after purchasing the same from the State Forest Department or the Forest Development Corporation or any other legal source of alternate fuel.

Yours Faithfully



(आर. के. मीना)
अधिसापी अभियन्ता
सा.नि.वि. खण्ड किशानगर
(R.K.Meena)

Executive Engineer

Public Works Department

Division-Kishangarh, Ajmer



(सुनील)
उप वज संस्दाक
अजमेर

Ref: FP/RJ/ROAD/18883/2016

Project Name: Diversion of 4.47 ha forest land for widening and curve improvement on existing road alignment between existing chainage 17.350 Km to 19.600 Km of Kishangarh Hanumangarh Mega Highway Project Village- Chakbeer, Tehsil-Roopangarh, District-Ajmer

Date: 14-12-2022

Proposal No. FP/RJ/ROAD/18883/2016


Forest land Proposed for Diversion: - 4.47 Ha.

Date of Proposal:-11/04/2016

UNDERTAKING FOR CONDITION-18

I/We R.K.Meena, Executive Engineer, Public Works Department, Division-Kishangarh, Ajmer (Rajasthan) is hereby undertakes that, The boundary of the diverted forest land will be suitably demarcated on ground at the project cost, as per the directions of the concerned Divisional Forest Officer.

Yours Faithfully




(आर. के. मीना)
अधिसापु अधलतुतल
सल.नल.वल. खुणुड कलशनगड
(R.K.Meena)

Executive Engineer

Public Works Department

Division-Kishangarh, Ajmer



(सुतुतुल)
उतु तुतु संसुतुक
अजुतुल

Ref: FP/RJ/ROAD/18883/2016

Date: 14-12-2022

Project Name: Diversion of 4.47 ha forest land for widening and curve improvement on existing road alignment between existing chainage 17.350 Km to 19.600 Km of Kishangarh Hanumangarh Mega Highway Project Village- Chakbeer, Tehsil-Roopangarh, District-Ajmer

Proposal No. FP/RJ/ROAD/18883/2016

Forest land Proposed for Diversion: - 4.47 Ha.

Date of Proposal:-11/04/2016

UNDERTAKING FOR CONDITION-19

I/We R.K.Meena, Executive Engineer, Public Works Department, Division-Kishangarh, Ajmer (Rajasthan) is hereby undertakes that, No additional or new path will be constructed inside the forest area for transportation of construction materials for execution of the project work.

Yours Faithfully



(आर. के. मीना)
अधिसापी अभियन्ता
सा.नि.वि. खण्ड किशनगढ़
(R.K.Meena)

Executive Engineer

Public Works Department

Division-Kishangarh, Ajmer



(सुनील)
उप वन संरक्षक
अजमेर

Ref: FP/RJ/ROAD/18883/2016

Project Name: Diversion of 4.47 ha forest land for widening and curve improvement on existing road alignment between existing chainage 17.350 Km to 19.600 Km of Kishangarh Hanumangarh Mega Highway Project Village- Chakbeer, Tehsil-Roopangarh, District-Ajmer

Date: 14-12-2022

Proposal No. FP/RJ/ROAD/18883/2016

Forest land Proposed for Diversion: - 4.47 Ha.

Date of Proposal:-11/04/2016

UNDERTAKING FOR CONDITION-20

I/We R.K.Meena, Executive Engineer, Public Works Department, Division-Kishangarh, Ajmer (Rajasthan) is hereby undertakes that, The period of diversion under this approval will be co-terminus with the period of lease to be granted in favour of the user agency or the project life, whichever is less.

Yours Faithfully



(आर. के. मीना)
अधिसापी अभियन्ता
सा.नि.वि. खण्ड किरानगढ़
(R.K.Meena)

Executive Engineer

Public Works Department

Division-Kishangarh, Ajmer



(उपेन्द्र सिंह)
उप वन संरक्षक
अजमेर

FP/RJ/ROAD/18883/2016

Project Name: Diversion of 4.47 ha forest land for widening and curve improvement on existing road alignment between existing chainage 17.350 Km to 19.600 Km of Kishangarh Roopangarh Mega Highway Project Village- Chakbeer, Tehsil-Roopangarh, District-Ajmer

Proposal No. FP/RJ/ROAD/18883/2016

Forest land Proposed for Diversion: - 4.47 Ha.

Date of Proposal:-11/04/2016

Date: 14-12-2022

UNDERTAKING FOR CONDITION-21

I/We R.K.Meena, Executive Engineer, Public Works Department, Division-Kishangarh, Ajmer (Rajasthan) is hereby undertakes that, The forest land will not be used for any purpose other than that specified in the project proposal.

Yours Faithfully



(आर. के. मीना)
अधिसायी अभियन्ता
सा.नि.वि. खण्ड किशानगर
(R.K.Meena)

Executive Engineer

Public Works Department

Division-Kishangarh, Ajmer


(सुनील)
उप वन संरक्षक
अजमेर

Ref: FP/RJ/ROAD/18883/2016

Date: 14-12-2022

Project Name: Diversion of 4.47 ha forest land for widening and curve improvement on existing road alignment between existing chainage 17.350 Km to 19.600 Km of Kishangarh Hanumangarh Mega Highway Project Village- Chakbeer, Tehsil-Roopangarh, District-Ajmer

Proposal No. FP/RJ/ROAD/18883/2016

Forest land Proposed for Diversion: - 4.47 Ha.

Date of Proposal:-11/04/2016

UNDERTAKING FOR CONDITION-22

I/We R.K.Meena, Executive Engineer, Public Works Department, Division-Kishangarh, Ajmer (Rajasthan) is hereby undertakes that, The Forest land proposed to be diverted will under no circumstances be transferred to any other agencies, department or person without prior approval of Govt. of India.

Yours Faithfully



(आर. के. मीना)

अधिसापी अभियन्ता

सा.नि.वि. खण्ड किशानगढ़

(R.K.Meena)

Executive Engineer

Public Works Department

Division-Kishangarh, Ajmer


(सुनील)
उप वन संरक्षक
अजमेर



View Remarks on Polygons Uploaded by States

to download KML File

State* : Rajasthan


Circle : CIRCLE AJMER (CCF Ajmer)

Division : DCF AJMER

Range : - Select All -

Site Type* : Diverted Land

GPS ID :



कैप्चा कोड प्रविष्ट करें.

View Sites for which polygons uploaded

GPS ID	Updated On	Updated By	State	Division	Range	Site/Work/Asset Name	Area(In Ha.)	Download
72702	07/07/2023 10:26:00	DFODCF AJMER	Rajasthan	DCF AJMER	RANGE NASIRABAD	<u>RATAKOT-B CAMPA ANR 2022-23</u>	50.000	
72701	07/07/2023 10:25:00	DFODCF AJMER	Rajasthan	DCF AJMER	RANGE NASIRABAD	<u>NAKA SHRINAGAR CAMPA ANR 2022-23</u>	50.000	
72700	07/07/2023 10:24:00	DFODCF AJMER	Rajasthan	DCF AJMER	RANGE NASIRABAD	<u>RATAKOT CAMPA ANR 2022-23</u>	50.000	
72699	07/07/2023 10:23:00	DFODCF AJMER	Rajasthan	DCF AJMER	RANGE KISHANGARH	<u>DIDWANA CAMPA ANR 2022-23</u>	50.000	
14702	07/04/2023 13:45:00	DFODCF AJMER	Rajasthan	DCF AJMER	RANGE KISHANGARH	<u>Kabara Block</u>	4.470	
72364	07/04/2023 13:43:00	DFODCF AJMER	Rajasthan	DCF AJMER	RANGE PUSHKAR	<u>Village Sawaiपुरा Khasra no 827/822</u>	4.470	
14597	16/03/2023 16:09:00	DFODCF AJMER	Rajasthan	DCF AJMER	RANGE AJMER	<u>Mahua Beed</u>	1.789	
23223	16/03/2023 16:07:00	DFODCF AJMER	Rajasthan	DCF AJMER	RANGE PUSHKAR	<u>Village Daulatपुरा</u>	1.789	
14184	22/12/2022 16:55:00	DFODCF AJMER	Rajasthan	DCF AJMER	RANGE BEAWAR	<u>Kotra and other blocks</u>	4.672	
14135	25/11/2022 11:15:00	DFODCF AJMER	Rajasthan	DCF AJMER	RANGE AJMER	<u>MAKKARWALI HONKRA</u>	0.120	
22112	02/11/2022 14:06:00	DFODCF AJMER	Rajasthan	DCF AJMER	RANGE KISHANGARH	<u>Samariya Harda PF Block</u>	3.502	

Ref: FP/RJ/ROAD/18883/2016

Date: 14-12-2022

Project Name: Diversion of 4.47 ha forest land for widening and curve improvement on existing road alignment between existing chainage 17.350 Km to 19.600 Km of Kishangarh Hanumangarh Mega Highway Project Village- Chakbeer, Tehsil-Roopangarh, District-Ajmer

Proposal No. FP/RJ/ROAD/18883/2016

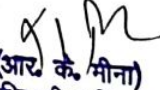
Forest land Proposed for Diversion: - 4.47 Ha.

Date of Proposal:-11/04/2016

UNDERTAKING FOR CONDITION-24

I/We R.K.Meena, Executive Engineer, Public Works Department, Division-Kishangarh, Ajmer (Rajasthan) is hereby undertakes that, Violation of any of these conditions will amount to violation of Forest (Conservation) Act, 1980 and action would be taken as per the MoEF&CC Guideline F.No. 11-42/2017-FC dt 29/01/2018.

Yours Faithfully


(आर.के.मीना)
अधिसाक्षी अभियन्ता
सा.नि.वि. खण्ड किशानगर
(R.K.Meena)

Executive Engineer

Public Works Department

Division-Kishangarh, Ajmer


(सुनील)
उप वन संरक्षक
अजमेर

Ref: FP/RJ/ROAD/18883/2016

Date: 14-12-2022

Project Name: Diversion of 4.47 ha forest land for widening and curve improvement on existing road alignment between existing chainage 17.350 Km to 19.600 Km of Kishangarh Hanumangarh Mega Highway Project Village- Chakbeer, Tehsil-Roopangarh, District-Ajmer

Proposal No. FP/RJ/ROAD/18883/2016

Forest land Proposed for Diversion: - 4.47 Ha.


Date of Proposal:-11/04/2016

UNDERTAKING FOR CONDITION-25

I/We R.K.Meena, Executive Engineer, Public Works Department, Division-Kishangarh, Ajmer (Rajasthan) is hereby undertakes that, User Agency will accept Any other condition that the Ministry of Environment, Forest & Climate Change may stipulate form time to time in the interest of conservation, protection and development of forests & wildlife.


(सुनील)
उप वन संरक्षक
अजमेर

Yours Faithfully


(आर. के. मीना)
अधिशायी अभियन्ता
सा.नि.वि. खण्ड किशानगढ़
(R.K.Meena)

Executive Engineer
Public Works Department
Division-Kishangarh, Ajmer

Proposal No. FP/RJ/ROAD/18883/2016

Date: 14-12-2022

Project Name: Diversion of 4.47 ha forest land for widening and curve improvement on existing road alignment between existing chainage 17.350 Km to 19.600 Km of Kishangarh Roopangarh Mega Highway Project Village- Chakbeer, Tehsil-Roopangarh, District-Ajmer

Proposal No. FP/RJ/ROAD/18883/2016

Forest land Proposed for Diversion: - 4.47 Ha.

Date of Proposal:-11/04/2016

UNDERTAKING FOR CONDITION-26

I/We R.K.Meena, Executive Engineer, Public Works Department, Division-Kishangarh, Ajmer (Rajasthan) is hereby undertakes that, all the Funds have been deposited by user agency in CAMPA fund only through e-portal (<https://parivesh.nic.in/>).

Yours Faithfully



(आर. के. मीना)
अधिसाधी अभियन्ता
सा.नि.वि. खण्ड किशनगढ़
(R.K.Meena)

Executive Engineer

Public Works Department

Division-Kishangarh, Ajmer

(सुनील)
उप वन संरक्षक
अजमेर

FP/RJ/ROAD/18883/2016

Date: 14-12-2022

Project Name: Diversion of 4.47 ha forest land for widening and curve improvement on existing road alignment between existing chainage 17.350 Km to 19.600 Km of Kishangarh Kishangarh Mega Highway Project Village- Chakbeer, Tehsil-Roopangarh, District-Ajmer

Proposal No. FP/RJ/ROAD/18883/2016

Forest land Proposed for Diversion: - 4.47 Ha.

Date of Proposal:-11/04/2016

UNDERTAKING FOR CONDITION-27

I/We R.K.Meena, Executive Engineer, Public Works Department, Division-Kishangarh, Ajmer (Rajasthan) is hereby undertakes that, Compliance report has been uploaded on e-Portal (<https://parivesh.nic.in>)

Yours Faithfully



(आर. के. मीना)
अधिसायी अभियन्ता
सा.नि.वि. खण्ड किशानगढ
(R.K.Meena)

Executive Engineer

Public Works Department

Division-Kishangarh, Ajmer


(सुनील)
उप वन संरक्षक
अजमेर

भारत सरकार GOVERNMENT OF INDIA
 पर्यावरण, वन एवं जलवायु परिवर्तन विभाग
 MINISTRY OF ENVIRONMENT, FOREST & CLIMATE CHANGE
 पर्यावरण क्षेत्रीय कार्यालय, जयपुर / Integrated Regional Office, Jaipur

पिन-302004
 A-216, B-216, "ARANYA BHAWAN", Jhalana International Area, Jaipur-302004
 फोन नं. 0141-2713050, 2713786 फ़ैक्स नं. 0141-2713050
 ईमेल: env@moef.gov.in env@moef.gov.in
 वेब: www.moef.gov.in

ऑनलाइन प्रस्ताव नं. FF/JL/ROAD/184R3/2016
 विषय: Diversion of 4.47 ha forest land for widening and curve improvement on existing road alignment between Chhangra 17.350 Km to 19.600 Km of Kishan Garh District-Ajmer.

सम्बन्धी सार्वजनिक सूचना नं. 1(38) ए/2020, जयपुर, दि. 06/10/2020.
 प्रस्तावक: राजस्थान सरकार, जयपुर, राजस्थान।

प्रस्तावक द्वारा प्रस्तुत किया गया प्रस्ताव के अन्तर्गत 4.47 हे.अ. वन भू-भाग को अलग-अलग चरणों में वन भू-भाग से हटाकर सड़क चौड़ाई बढ़ाने और वक्र सुधार के लिए उपयोग में लाने का प्रस्ताव है।

1. Legal status of the forest land shall remain unchanged.

2. Compensatory afforestation shall be taken up by the Forest Department over an area of 4.47 ha non-forest land in Compartment No. 758, Village-Sawaipura, Tehsil-Plangao, District-Ajmer at the cost of the user agency. As far as possible, a mixture of local indigenous species shall be planted and monoculture of any species may be avoided.

3. The non-forest land proposed for CA shall be transferred and mutated in favour of State Forest Department.

4. The non-forest land which is transferred and mutated in favour of State Forest Department for the purpose of compensatory afforestation shall be declared as Reserved Forest under Section-4 or Protected Forest under Section-29 of the Indian Forest Act, 1927 or under the relevant Section(s) of the State Forest Act prior to Stage-II approval.

5. The cost of compensatory afforestation at the prevailing wage rates as per compensatory afforestation scheme and the cost of survey, demarcation and in advance with the Forest Department by the project authority. The CA will be maintained for 10 years. The scheme may include appropriate provision for anticipated cost increase for works scheduled for subsequent years.

6. The State Government shall charge the Net Present Value (NPV) for the 4.47 ha forest area to be diverted under this proposal from the User Agency as per the orders of the Hon'ble Supreme Court of India dated 30/10/2002, 01/08/2003, 28/03/2008, 24/04/2008 and 09/03/2008 in LA No. 566 in WP (C) No. 202/1995 and as per the guidelines issued by the Ministry vide letters No. 5-1/1998-FC (Pl. II) dated 18/09/2003, as well as letter No. 5-2/2006-FC dated 03/10/2006 and 5-3/2007-FC dated 05/02/2009 in this regard.

7. User Agency shall pay penal NPV as there is violation of the provisions of the Forest (Conservation) Act, 1980 in the instant proposal, penal NPV shall be applicable as per para 1.21 (II) (a) and (b) of the guidelines for effective and transparent implementation of the provisions of Forest (Conservation) Act, 1980, released on 28/03/2019, vide Govt of India, Ministry of Environment, Forest and Climate Change letter No. F.No. 5-2/2017-FC.

8. Additional amount of the NPV of the diverted forest land, if any, becoming due after finalization of the same by the Hon'ble Supreme Court of India on receipt of the report from the Expert Committee, shall be charged by the State Government from the User Agency. The User Agency shall furnish an undertaking to this effect.

9. User agency shall raise strip plantation on both sides and central verge of the road as per the IRC norms.

10. Speed regulating signage will be erected along the road at regular intervals in the Protected Areas/ Forest Areas.

11. The user Agency shall provide suitable under/over pass in Protected Area/ Forest Area as per recommendations of GVLW/NBWL/PAC/REC.

12. The complete compliance of the FRA, 2006 shall be ensured by way of prescribed certificate from the concerned District Collector.

13. No tree felling shall be involved in the implementation of this project.

14. User Agency shall obtain Environmental Clearance as per the provisions of the Environmental (Protection) Act, 1986, if applicable.

15. The layout plan of the proposal shall not be changed without prior approval of Central Government.

16. No labour camp shall be established on the forest land.

17. Sufficient firewood, preferably the alternate fuel, shall be provided by the User Agency to the labourer after purchasing the same from the State Forest Department or the Forest Development Corporation or any other legal source of alternate fuel.

18. The boundary of the diverted forest land shall be suitably demarcated on ground at the project cost, as per the directions of the concerned Divisional Forest Officer.

19. No additional or new path will be constructed inside the forest area for transportation of construction materials for execution of the project work.

20. The period of diversion under this approval shall be co-terminus with the period of lease to be granted in favour of the user agency or the project life, whichever is less.

21. The forest land shall not be used for any purpose other than that specified in the project proposal.

22. The forest land proposed to be diverted shall, under no circumstances be transferred to any other agencies, department or person without prior approval of Govt. of India.

23. The KML file of the area to be diverted and the CA areas shall be uploaded on the e-Green watch portal with all requisite details, before issuing working permission towards linear projects or submitting compliance report for seeking Stage-II approval, as the case may be.

24. Violation of any of these conditions will amount to violation of Forest (Conservation) Act, 1980 and action would be taken as per the MoEF&CC Guideline F.No. 11-42/2017-FC dt 29/01/2018.

25. Any other condition that the Ministry of Environment, Forest & Climate Change may stipulate from time to time in the interest of conservation, protection and development of forests & wildlife.

26. All the funds received from the user agency under this project shall be transferred/deposited to CAMPA fund only through e-portal.

27. The compliance report shall be uploaded on e-portal (<https://parivesh.nic.in/>).

After receipt of compliance report on fulfillment of all of the above conditions from the State Government, proposal will be considered for final approval under Section-2 of the Forest (Conservation) Act, 1980, by this office.

The order for transfer of forest land to user agency shall not be issued by the State Government till final approval order for diversion of forest land is issued by Government of India.

प्रस्तावक

(सहायक सचिव)

उप-वनसांविधिक (केन्द्रीय)

DIPR/C/18153/21

PCA
 9/12
 (आर. के. मीना)
 अधिशासी अभियन्ता
 सांवि. वि. खण्ड किसानगढ़
 (सुनिश्चित)
 उप-वन सांविधिक
 अजमेर

The Kerala Minerals and Metals Ltd.
KMMML
Mineral Resources
KMMML
Mineral Resources
KMMML
Mineral Resources

The Kerala Minerals and Metals Ltd.
KMMML
Mineral Resources
KMMML
Mineral Resources
KMMML
Mineral Resources

OSBI
Public Engineering
OSBI
Public Engineering

SALEM CITY MUNICIPAL CORPORATION
SALEM CITY MUNICIPAL CORPORATION
SALEM CITY MUNICIPAL CORPORATION

MEMBER NOTICE
MEMBER NOTICE
MEMBER NOTICE

KOTAK MAHINDRA BANK LTD.
KOTAK MAHINDRA BANK LTD.
KOTAK MAHINDRA BANK LTD.

E-TENDER NOTICE FOR ONLINE BIDDING
E-TENDER NOTICE FOR ONLINE BIDDING
E-TENDER NOTICE FOR ONLINE BIDDING

OSBI
OSBI
OSBI

SALEM CITY MUNICIPAL CORPORATION
SALEM CITY MUNICIPAL CORPORATION
SALEM CITY MUNICIPAL CORPORATION

DELHI JAL BOARD, GOVT. OF DELHI
DELHI JAL BOARD, GOVT. OF DELHI
DELHI JAL BOARD, GOVT. OF DELHI

Government of Odisha
Government of Odisha
Government of Odisha

GOVERNMENT OF TAMIL NADU - TRINIVELLY HIGHWAYS
GOVERNMENT OF TAMIL NADU - TRINIVELLY HIGHWAYS
GOVERNMENT OF TAMIL NADU - TRINIVELLY HIGHWAYS

MINISTRY OF ENVIRONMENT, FOREST & CLIMATE CHANGE
MINISTRY OF ENVIRONMENT, FOREST & CLIMATE CHANGE
MINISTRY OF ENVIRONMENT, FOREST & CLIMATE CHANGE

Table with columns for various items and their details.

TENDER NOTICE
TENDER NOTICE
TENDER NOTICE

OFFICE OF THE EXECUTIVE ENGINEER, RWSSB DIVISION, BANGALURU
OFFICE OF THE EXECUTIVE ENGINEER, RWSSB DIVISION, BANGALURU
OFFICE OF THE EXECUTIVE ENGINEER, RWSSB DIVISION, BANGALURU

GOVERNMENT OF TAMIL NADU - TRINIVELLY HIGHWAYS
GOVERNMENT OF TAMIL NADU - TRINIVELLY HIGHWAYS
GOVERNMENT OF TAMIL NADU - TRINIVELLY HIGHWAYS

POSSESSION NOTICE (Under Rule 8(1) - for immovable property)
POSSESSION NOTICE (Under Rule 8(1) - for immovable property)
POSSESSION NOTICE (Under Rule 8(1) - for immovable property)

OFFICE OF THE EXECUTIVE ENGINEER, RWSSB DIVISION, BANGALURU
OFFICE OF THE EXECUTIVE ENGINEER, RWSSB DIVISION, BANGALURU
OFFICE OF THE EXECUTIVE ENGINEER, RWSSB DIVISION, BANGALURU

OFFICE OF THE EXECUTIVE ENGINEER, RWSSB DIVISION, BANGALURU
OFFICE OF THE EXECUTIVE ENGINEER, RWSSB DIVISION, BANGALURU
OFFICE OF THE EXECUTIVE ENGINEER, RWSSB DIVISION, BANGALURU

OFFICE OF THE EXECUTIVE ENGINEER, RWSSB DIVISION, BANGALURU
OFFICE OF THE EXECUTIVE ENGINEER, RWSSB DIVISION, BANGALURU
OFFICE OF THE EXECUTIVE ENGINEER, RWSSB DIVISION, BANGALURU

EDUITAS SMALL FINANCE BANK LTD
EDUITAS SMALL FINANCE BANK LTD
EDUITAS SMALL FINANCE BANK LTD

KARNATAKA INDUSTRIAL AREAS DEVELOPMENT BOARD
KARNATAKA INDUSTRIAL AREAS DEVELOPMENT BOARD
KARNATAKA INDUSTRIAL AREAS DEVELOPMENT BOARD

NOTICE INVITING TENDER
NOTICE INVITING TENDER
NOTICE INVITING TENDER

NOTICE INVITING TENDER
NOTICE INVITING TENDER
NOTICE INVITING TENDER

NOTICE INVITING TENDER
NOTICE INVITING TENDER
NOTICE INVITING TENDER

NOTICE INVITING TENDER
NOTICE INVITING TENDER
NOTICE INVITING TENDER

NOTICE INVITING TENDER
NOTICE INVITING TENDER
NOTICE INVITING TENDER