

कार्यालय प्रधान मुख्य वन संरक्षक (वन बल प्रमुख) राजस्थान,

अरण्य भवन, झालाना सांस्थानिक क्षेत्र, जयपुर-302004

दिनांक 15/09/2023

क्रमांक: एफ. 16(Mining)2021/एफसीए/प्रमुखसं/ 7496

विशेषाधिकारी,
वन विभाग,
राजस्थान, जयपुर

विषय:- Diversion of 10.4162 ha. Forest land in Favour of RDSA MINING LLP For Opencast Marble Mining (Plot No. 02/2019 in Revenue Village- Kela Mela, Tehsil-Pipalkhunth, District-Pratapgarh, Rajasthan. (Proposal No. FP/RJ/MIN/142600/2021)

संदर्भ:- भारत सरकार, पर्यावरण, वन एवं जलवायु परिवर्तन मंत्रालय एकीकृत क्षेत्रीय कार्यालय, जयपुर के पत्रांक 8बी/राज/003/2023-JPR दिनांक 10.07.2023

महोदया,

उपर्युक्त विषयान्तर्गत संदर्भित पत्र के क्रम में मुख्य वन संरक्षक, उदयपुर के पत्रांक 5295 दिनांक 29.08.2023 से प्राप्त सैद्धान्तिक स्वीकृति की पालना रिपोर्ट निम्नानुसार है:-

A: Conditions which needs to be complied prior to handingover of forest land by the State Forest Department:		Compliance
S.No.	Condition	
1	The cost of compensatory afforestation at the prevailing wage rates as per compensatory afforestation scheme and the cost of survey, demarcation and erection of permanent pillars if required on the CA land shall be deposited in advance with the Forest Department by the project authority. The CA will be maintained for 10 years. The scheme may include appropriate provision for anticipated cost increase for works scheduled for subsequent years.	For compensatory afforestation at the prevailing wage rates as per compensatory afforestation scheme proposed by DCF office a demand of Rs. 33,95,700/- Lacs was raised . The amount is deposited by user agency which includes cost of maintenance for 10 years in CAMPA fund vide challan application no 58142600612 dated 14-08-2023 a copy of challan enclosed herewith. Also for survey, demarcation and erection of 10 number of permanent pillars on the CA land a demand of Rs. 1.01 Lacs was raised by DCF office. The amount is deposited by user agency with DCF office vide demand draft no 058453 dated 14-08-2023 a copy of the same is enclosed herewith.
2	The State Government shall charge the Net Present Value (NPV) for the 10.4162 ha forest area to be diverted under this proposal from the User Agency as per the orders of the Hon'ble Supreme Court of India dated 30/10/2002, 01/08/2003, 28/03/2008, 24/04/2008 and 09/05/2008 in IA No. 566 in WP (C) No. 202/1995 and as per the guidelines issued by the Ministry vide letters No. 5-1/1998-FC (Pt.II) dated 18/09/2003, as well as letter No.5-2/2006-FC dated 03/10/2006 and 5-3/2007-FC dated 05/02/2009 and revision of NPV vide Ministry letter No. 5-3/2011-FC(Vol-1) dated 06.01.2022 in this regard.	For transfer of funds towards the cost of Net Present Value (NPV) of the forest land being diverted under this proposal in accordance with the MoEF&CC's guidelines a demand of Rs. 127,97,239/- Lacs was raised by DCF office. The transfer of amount is done by user agency in CAMPA fund vide challan application no 58142600612 dated 14-08-2023.

3	The non-forest land proposed for CA shall be transferred and mutated in the name of Forest Department and notified as RF/PF prior to Stage-II approval. A copy of the original notification declaring the non-forest land under Section 4 or Section 29 of the Indian Forest Act, 1927, or under the relevant section of the State Forest Act as the case may be, will be submitted by the State Government prior to Final/Stage-II approval.	Copy of Notification is enclosed.																								
4	Additional amount of the NPV of the diverted forest land, if any, becoming due after finalization of the same by the Hon'ble Supreme Court of India on receipt of the report from the Expert Committee, shall be charged by the State Government from the User Agency. The User Agency shall furnish an undertaking to this effect.	Payment of NPV already done by user agency and an undertaking is also submitted to pay the additional amount of NPV, if so determined, as per the final decision of the Hon'ble Supreme Court of India which is enclosed herewith.																								
5	The complete compliance of the FRA, 2006 shall be ensured by way of prescribed certificate from the concerned District Collector.	Complete compliance of the FRA, 2006 is ensured and prescribed certificate issued by District Collector, Pratapgarh with all the proceedings is submitted herewith.																								
6	The boundary of the diverted forest land, mining lease area and safety zone shall be suitably demarcated on ground at the project cost as per the directions of concerned Divisional Forest Officer.	It will be ensured that the boundary of the diverted forest land, mining lease area and safety zone is suitably demarcated on ground at the project cost by the user agency as per the directions of DCF office. An undertaking submitted by user agency is enclosed herewith in this regard.																								
7	The KML file of the area to be diverted and the CA areas shall be uploaded on the e-Green watch portal with all requisite details, before issuing working permission towards linear projects or submitting compliance report for seeking Final/Stage-II approval, as the case may be	The KML files of diverted area and the CA areas are uploaded on the e-Green watch portal with all requisite details. (Copy enclosed)																								
8	All the funds received from the user agency under the project shall be transferred/ deposited to CAMPA fund only through e-portal.	<p>Details of Funds</p> <table border="0"> <tr> <td>CA</td> <td>-</td> <td>3395700/-</td> </tr> <tr> <td>ACA</td> <td>-</td> <td>4063400/-</td> </tr> <tr> <td>Safety zone</td> <td>-</td> <td>117825/-</td> </tr> <tr> <td>NPV</td> <td>-</td> <td>2797239/-</td> </tr> <tr> <td>Plantation 10 meter strip along</td> <td>-</td> <td>74250/-</td> </tr> <tr> <td>Construction of 6 feet boundary wall</td> <td>-</td> <td>1507500/-</td> </tr> <tr> <td>Construction of 6 feet boundary of NFL</td> <td>-</td> <td>1675000/-</td> </tr> <tr> <td>Total</td> <td></td> <td>23630914/-</td> </tr> </table>	CA	-	3395700/-	ACA	-	4063400/-	Safety zone	-	117825/-	NPV	-	2797239/-	Plantation 10 meter strip along	-	74250/-	Construction of 6 feet boundary wall	-	1507500/-	Construction of 6 feet boundary of NFL	-	1675000/-	Total		23630914/-
CA	-	3395700/-																								
ACA	-	4063400/-																								
Safety zone	-	117825/-																								
NPV	-	2797239/-																								
Plantation 10 meter strip along	-	74250/-																								
Construction of 6 feet boundary wall	-	1507500/-																								
Construction of 6 feet boundary of NFL	-	1675000/-																								
Total		23630914/-																								

B: Conditions which needs to be strictly complied on filed after handing over of forest land to the User Agency by the State Forest Department but the compliance in form of undertaking shall be submitted prior to Final/Stage-II approval:

S.No.	Condition	Compliance
1	Legal status of the forest land shall remain unchanged.	Will be complied, undertaking for this purpose is enclosed.
2	Forest land will be handed over to the User Agency only after required non- forest land for the project is handed over to the User Agency.	Required 10.50 Ha. non-forest land for the project already handed over to the state forest department.

3	Compensatory afforestation shall be taken up by the Forest Department over 10.50 ha non-forest land, Khasra No. 68/4, Village-Sevanagar, Tehsil- Dhariyavad, District-Pratapgarh and 27.7666 ha degraded forest land, Compartment No. Sagbari (PF), Village-Kelamela, Tehsil- Pipalkhunt, District-Pratapgarh of Rajasthan at the cost of the user agency. As far as possible, a mixture of local indigenous species shall be planted and monoculture of any species may be avoided.	The Compensatory afforestation over 10.50 ha. non-forest land, Khasra No. 68/4, Village-Sevanagar, Tehsil- Dhariyavad, and 27.7666 ha degraded forest land in forest block Sagbari (PF), Village- Kelamela, Tehsil- Pipalkhunt, District-Pratapgarh will be executed by state forest department at the cost of user agency for which amount of Rs. 33,95,700/- Lacs&Rs. 40.6340 Lacs is deposited by user agency in CAMPA fund vide challan application no 58142600612 dated 14-08-2023.
4	User agency shall restrict the felling of trees to 4245 trees/minimum numbers in the diverted forest land and the trees shall be felled " under the strict supervision of the State Forest Department and cost of felling of trees shall be deposited by the User Agency with the State Forest Department.	It will be ensured that felling of trees is restricted to 4245 trees/minimum numbers in the diverted forest land and the trees will be felled" under the strict supervision of the State Forest Department. After getting final approval, cost to be involved in felling of trees will be deposited by user agency to the State Forest Department. An undertaking submitted by user agency is enclosed herewith in this regard.
5	The User Agency either itself or through the State Forest Department shall undertake fencing, protection and afforestation of the safety zone area (7.5 meter) strip shall be kept within the mining lease or mining cluster, as applicable and such other areas as specified in the approved mining plan) at the project cost. Area of safety zone of a mining lease shall be a part of the total area of the mining lease.	The User Agency as per direction of this office will undertake fencing & protection of the safety zone area (7.5 meter) strip keeping within the mining lease at the project cost. Area of safety zone of mining lease will be kept as a part of the total area of the mining lease. An undertaking submitted by user agency is enclosed herewith in this regard. Afforestation in safety zone will be done by state forest department for which an amount of Rs 1,17,825/- is deposited by user agency in CAMPA fund through e portal as per demand raised by this office
6	The user agency shall undertake mining and reclamation of the mined out area as per the approved mining plan and the directions of the concerned Divisional Forest Officer.	It will be ensured that user agency undertakes mining and reclamation of the mined out area as per the approved mining plan and the directions of this office. An undertaking submitted by user agency is enclosed herewith in this regard.
7	The concerned Divisional Forest Officer, will monitor and take necessary mitigative measures to ensure that there is no adverse impact on the forests in the surrounding area.	This office will regularly monitor and take necessary mitigative measures to ensure that there is no adverse impact on the forests in the surrounding area. An undertaking is submitted by user agency also which is enclosed herewith in this regard.
8	Land so diverted shall revert back to the Forest Department in case it is not needed for the above use after due restoration to its original status (as far as possible and to the satisfaction of State Forest department).	The diverted land will be reverted back by user agency. to the Forest Department in case it is not needed after due restoration to its original status (as far as possible). An undertaking submitted by user agency is enclosed herewith in this regard.
9	No damage to the flora and fauna of the adjoining area shall be caused.	It will be ensured that no damage to the flora and fauna of the adjoining area is caused by user agency. An undertaking submitted by user agency is enclosed herewith in this regard.

10	User Agency shall obtain Environmental Clearance as per the provisions of the Environmental (Protection) Act, 1986, if applicable.	User Agency has already applied to competent authority to obtain Environmental Clearance which is under process.
11	The layout plan of the proposal shall not be changed without prior approval of Central Government.	It will be ensured that layout plan of the proposal is not changed without prior approval of Central Government. An undertaking submitted by user agency is enclosed herewith in this regard.
12	The change in the layout plan of the mining lease, if required, shall be done as prescribed in the MoEF&CC Guideline F. No. 11-42/2017-FC dt 29/01/2018 and Chapter-5 of Comprehensive Guideline F. No. 5-2/2017-FC dt 28/03/2019.	It will be ensured that any change in the layout plan of the mining lease, if required, will be done as prescribed in the MoEF&CC Guideline F. No. 11-42/2017-FC dt 29/01/2018 and Chapter-5 of Comprehensive Guideline F. No. 5-2/2017-FC dt 28/03/2019. An undertaking submitted by user agency is enclosed herewith in this regard.
13	No labour camp shall be established on the forest land.	It will be ensured that no labour camp will be established by user agency on the forest land. An undertaking submitted by user agency is enclosed herewith in this regard.
14	Sufficient firewood, preferably the alternate fuel, shall be provided by the User Agency to the labourer after purchasing the same from the State Forest Department or the Forest Development Corporation or any other legal source of alternate fuel.	It will be ensured that user agency provides preferably alternate fuels to the labourers after purchasing the same from legal source of alternate fuel. An undertaking submitted by user agency is enclosed herewith in this regard.
15	The boundary of the diverted forest land shall be suitably demarcated on ground at the project cost, as per the directions of the concerned Divisional Forest Officer.	It will be ensured that boundary of the diverted forest land is suitably demarcated on ground by user agency at the project cost, as per the directions of this office An undertaking is enclosed herewith in this regard.
16	No additional or new path will be constructed inside the forest area for transportation of construction materials for execution of the project work.	It will be ensured that no additional or new path is constructed by user agency inside the forest area for transportation of construction materials for execution of the project work. An undertaking submitted by user agency is enclosed herewith in this regard.

2	Muck will not be disposed on forest/charagah land outside the proposed diversion land.	It will be ensured that muck muck is not disposed by user agency on forest/ charagah land outside the proposed diversion area. An undertaking submitted by user agency is enclosed herewith in this regard.
3	Six feet high boundary wall shall be constructed and plantation in 10 meter strip along the wall separating the forest land and diverted land at the cost of the User Agency	As per demand raised by DCF office an amount of Rs. 15,07,500/- Lacs towards construction of Six feet high boundary wall separating the forest land and diverted land and cost of raising 10 meter wide strip of plantation along this wall as Rs. 74250/- Lacs is deposited by user agency in CAMPA fund vide challan application no 58142600612 dated 14-08-2023.
4	Six feet high boundary wall shall be constructed along the boundary of the Non-Forest Land (NFL) proposed for CA towards the habitation and agriculture fields to prevent encroachment at the cost of User Agency.	As per demand raised by DCF office an amount of Rs. 16,75,000/- Lacs towards construction of Six feet high boundary wall along the boundary of the Non-Forest Land (NFL) proposed for CA towards the habitation and agriculture fields to prevent encroachment is deposited by user agency in CAMPA fund vide challan application no 58142600612 dated 14-08-2023.

अतः अनुपालना रिपोर्ट का एक सैट प्रेषित कर निवेदन है कि वन (संरक्षण) अधिनियम, 1980 के तहत अग्रिम कार्यवाही करावें।

संलग्न:-उक्तानुसार।

भवदीया,

Shikha
(शिखा मेहरा)

अतिरिक्त प्रधान मुख्य वन संरक्षक,
प्रोटेक्शन एवं नोडल अधिकारी एफसीए,
राजस्थान, जयपुर

क्रमांक: एफ. 16(Mining)2021/एफसीए/प्रमुवसं/

दिनांक

प्रतिलिपि:-निम्नांकित को सूचनार्थ एवं आवश्यक कार्यवाही हेतु प्रेषित हैं:-

1. मुख्य वन संरक्षक, उदयपुर।
2. उप वन संरक्षक, प्रतापगढ़।
3. अतिरिक्त निदेशक (खान) सतर्कता, पर्यावरण एवं विकास, नोडल अधिकारी वन मामलात, खान एवं भू-विज्ञान विभाग, खनिज भवन, उदयपुर।
4. मुख्य कार्यकारी अधिकारी, RDSA Mining LTD A-404 अमर विलास अपार्टमेंट उदयपुर।

(दिनेश कुमार गुप्ता)
उप वन संरक्षक (एफ.सी.ए.)
अरण्य भवन, जयपुर



राजस्थान
औषधि योजना

राजस्थान सरकार
वन विभाग

कार्यालय संभागीय मुख्य वन संरक्षक, उदयपुर

वन भवन, मोहता पार्क के सामने, चेतक सर्किल, उदयपुर-313001

Email: cef.udpur.forest@rajasthan.gov.in; Tel.no. 0294-2424748; Fax no. 0294-2418137

क्रमांक एफ 5 (35/Mining/एफसीए./मुवसं/2023-24/5295
निमित्त,

दिनांक :- 29-8-2023

अतिरिक्त प्रधान मुख्य वन संरक्षक,
प्रोटेक्शन एवं नोडल अधिकारी एफसीए,
राजस्थान, जयपुर।

विषय :- Diversion of 10.4162 Ha. Forest Land In Favour of RDSA
MINING LLP For Opencast Marble Mining (Plot No.02/2019) in
Revenue Village – Kela Mela, Tehsil- Pipalkhunth, District –
Pratapgarh, Rajasthan . (Proposal no. FP/RJ/MIN/142600/2021).

संदर्भ :- आपका पत्रांक 6715 दिनांक 12.07.2023 के क्रम में।


महोदय,

उपरोक्त विषयान्तर्गत संदर्भित पत्र के क्रम में निवेदन है कि विषयांकित वनभूमि प्रत्यावर्तन के प्रकरण में भारत सरकार, पर्यावरण, वन एवं जलवायु परिवर्तन मंत्रालय, एकीकृत क्षेत्रीय कार्यालय, जयपुर के पत्रांक 8बी/ राज/ 003/ 2023 –JPR दिनांक 10.07.2023 से 10.4162 हेक्टर वनभूमि प्रत्यावर्तन हेतु जारी की गई सैद्धान्तिक स्वीकृति में अधिरोपित समस्त शर्तों का बिन्दुवार पालना प्रतिवेदन एवं वांछित चनबद्धता-पत्र प्रयोक्ता विभाग द्वारा करवाई जाकर उप वन संरक्षक, प्रतापगढ़ द्वारा उनके पत्रांक एफ/तक./उवसं/2021-22/दिनांक 4722 दिनांक 18.08.2023 से इस कार्यालय को प्रस्तुत की है। तदनुसार पालना प्रतिवेदन इस कार्यालय की सहमति के साथ मूल ही दो प्रतियों में संलग्न कर निम्नानुसार प्रस्तुत है:-

A: Conditions which needs to be complied prior to handingover of forest land by the State Forest Department:

No	Condition	Compliance
1	The cost of compensatory afforestation at the prevailing wage rates as per compensatory afforestation scheme and the cost of survey, demarcation and erection of permanent pillars if required on the CA land shall be deposited in advance with the Forest Department by the project authority. The CA will be maintained for 10 years. The scheme may include appropriate provision for anticipated cost increase for works scheduled for subsequent years.	For compensatory afforestation at the prevailing wage rates as per compensatory afforestation scheme proposed by DCF office a demand of Rs. 33.95700 Lacs was raised . The amount is deposited by user agency which includes cost of maintenance for 10 years in CAMPA fund vide challan application no 58142600612 dated 14-08-2023 a copy of challan enclosed herewith. Also for survey, demarcation and erection of 10 number of permanent pillars on the CA land a demand of Rs. 1.01 Lacs was raised by DCF office. The amount is deposited by user agency with DCF office vide demand draft no 058453 dated 14-08-2023 a copy of the same is enclosed herewith.
2	The State Government shall charge the Net Present Value (NPV) for the 10.4162 ha forest area to be diverted under this proposal from the User Agency as per the orders of the Hon'ble Supreme Court of India dated 30/10/2002, 01/08/2003, 28/03/2008, 24/04/2008 and 09/05/2008 in IA No. 566 in WP (C) No. 202/1995 and as per the guidelines issued by the Ministry vide letters No. 5-1/1998-FC (Pt.II) dated 18/09/2003, as well as letter No.5-2/2006-FC dated 03/10/2006 and 5-3/2007-FC dated	For transfer of funds towards the cost of Net Present Value (NPV) of the forest land being diverted under this proposal in compliance with the MoEF&CC's guidelines a demand of Rs. 27.97239 Lacs was raised by DCF office. The amount is done by user agency in CAMPA fund vide challan application no 58142600612 dated 14-08-2023. Signature valid Digitally signed by Rajkaj Singh Designation: Chief Conservator of Forest Date: 2023.08.29 17:46:00 IST Reason: Approved

Rajkaj Ref No. 4623478



Ministry
29/8
2482
31-08-2023



राजस्थान
औषधि योजना

	05/02/2009 and revision of NPV vide Ministry letter No. 5-3/2011-FC(Vol-1) dated 06.01.2022 in this regard.	
3	The non-forest land proposed for CA shall be transferred and mutated in the name of Forest Department and notified as RF/PF prior to Stage-II approval. A copy of the original notification declaring the non-forest land under Section 4 or Section 29 of the Indian Forest Act, 1927, or under the relevant section of the State Forest Act as the case may be, will be submitted by the State Government prior to Final/Stage-II approval.	The non-forest land identified for CA is already transferred and mutated in favour of the State Forest Department. Proposals for notification to declare this land as PF under Section-29 of the Indian Forest Act, 1927 already prepared and submitted by DCF office vide letter no.4137 Dated-21/07/2023 and recommended by this office vide letter no. 4710 Dated-01/08/2023 .
4	Additional amount of the NPV of the diverted forest land, if any, becoming due after finalization of the same by the Hon'ble Supreme Court of India on receipt of the report from the Expert Committee, shall be charged by the State Government from the User Agency. The User Agency shall furnish an undertaking to this effect.	Payment of NPV already done by user agency and an undertaking is also submitted to pay the additional amount of NPV, if so determined, as per the final decision of the Hon'ble Supreme Court of India which is enclosed herewith.
5	The complete compliance of the FRA, 2006 shall be ensured by way of prescribed certificate from the concerned District Collector.	Complete compliance of the FRA, 2006 is ensured and prescribed certificate issued by District Collector, Pratapgarh with all the proceedings is submitted herewith.
6	The boundary of the diverted forest land, mining lease area and safety zone shall be suitably demarcated on ground at the project cost as per the directions of concerned Divisional Forest Officer.	It will be ensured that the boundary of the diverted forest land, mining lease area and safety zone is suitably demarcated on ground at the project cost by the user agency as per the directions of DCF office. An undertaking submitted by user agency is enclosed herewith in this regard.
7	The KML file of the area to be diverted and the CA areas shall be uploaded on the e-Green watch portal with all requisite details, before issuing working permission towards linear projects or submitting compliance report for seeking Final/Stage-II approval, as the case may be	The KML files of diverted area and the CA areas are uploaded on the e-Green watch portal with all requisite details.
8	All the funds received from the user agency under the project shall be transferred/ deposited to CAMPA fund only through e-portal.	1.Funds under the project as per demand raised by DCF office towards CA NFL, CA DFL, NPV, construction of 6 ft. boundary wall in NFL and construction of 6 ft. boundary wall separating the forest land are deposited by user agency in CAMPA account through e-portal. Copy of challan already enclosed and Reconciliation Proforma enclosed . 2.Funds for NFL boundary pillars is deposited by user agency with this office as demanded . Copy of demand draft already enclosed

B: Conditions which needs to be strictly complied on filed after handing over of forest land to the User Agency by the State Forest Department but the compliance in form of undertaking shall be submitted prior to Final/Stage-II approval:

No	Condition	Compliance
1	Legal status of the forest land shall remain unchanged.	Will be complied with.
2	Forest land will be handed over to the User Agency only after required non- forest land for the project is handed over to the User Agency.	Required 10.50 Ha. non-forest land for the project already handed over to the state forest department
3	Compensatory afforestation shall be taken up by the Forest Department over 10.50 ha non-forest land, Khasra No. 68/4, Village- Sevanagar, Tehsil-Dhariyavad, District- Pratapgarh and 27.7666 ha degraded forest land, Compartment No. Sagbari (PF), Village- Kelamela, Tehsil- Pipalkhunt, District- Pratapgarh of Rajasthan at the cost of the user	The Compensatory afforestation over 10.50 ha. non-forest land is already taken up by Forest Department, Sevanagar, Tehsil-Dhariyavad, District- Pratapgarh and 27.7666 ha degraded forest land in forest block Sagbari (PF), Village- Kelamela, Tehsil- Pipalkhunt, District- Pratapgarh will be executed by state forest department at the cost of user agency for which amount of Rs. 33.95700 Lacs & Rs.

RajKaj Ref No: 402978

Signature valid

Digitally signed by Raj Kumar Singh

Signature of Chief Conservator of Forests

Date: 2023.08.29 10:46:00 AM

Place: Pratapgarh





पर-पर
औषधि योजना

	agency. As far as possible, a mixture of local indigenous species shall be planted and monoculture of any species may be avoided.	40.63400 Lacs is deposited by user agency in CAMPA fund vide challan application no 58142600612 dated 14-08-2023.
4	User agency shall restrict the felling of trees to 4245 trees/minimum numbers in the diverted forest land and the trees shall be felled " under the strict supervision of the State Forest Department and cost of felling of trees shall be deposited by the User Agency with the State Forest Department.	It will be ensured that felling of trees is restricted to 4245 trees/minimum numbers in the diverted forest land and the trees will be felled" under the strict supervision of the State Forest Department. After getting final approval, cost to be involved in felling of trees will be deposited by user agency to the State Forest Department. An undertaking submitted by user agency is enclosed herewith in this regard.
5	The User Agency either itself or through the State Forest Department shall undertake fencing, protection and afforestation of the safety zone area (7.5 meter) strip shall be kept within the mining lease or mining cluster, as applicable and such other areas as specified in the approved mining plan) at the project cost. Area of safety zone of a mining lease shall be a part of the total area of the mining lease.	The User Agency as per direction of this office will undertake fencing & protection of the safety zone area (7.5 meter) strip keeping within the mining lease at the project cost. Area of safety zone of mining lease will be kept as a part of the total area of the mining lease. An undertaking submitted by user agency is enclosed herewith in this regard. Afforestation in safety zone will be done by state forest department for which an amount of Rs 1,17,825 is deposited by user agency in CAMPA fund through e portal as per demand raised by this office
6	The user agency shall undertake mining and reclamation of the mined out area as per the approved mining plan and the directions of the concerned Divisional Forest Officer.	It will be ensured that user agency undertakes mining and reclamation of the mined out area as per the approved mining plan and the directions of this office. An undertaking submitted by user agency is enclosed herewith in this regard.
7	The concerned Divisional Forest Officer, will monitor and take necessary mitigative measures to ensure that there is no adverse impact on the forests in the surrounding area.	This office will regularly monitor and take necessary mitigative measures to ensure that there is no adverse impact on the forests in the surrounding area. An undertaking is submitted by user agency also which is enclosed herewith in this regard.
8	Land so diverted shall revert back to the Forest Department in case it is not needed for the above use after due restoration to its original status (as far as possible and to the satisfaction of State Forest department).	The diverted land will be reverted back by user agency to the Forest Department in case it is not needed after due restoration to its original status (as far as possible). An undertaking submitted by user agency is enclosed herewith in this regard.
9	No damage to the flora and fauna of the adjoining area shall be caused.	It will be ensured that no damage to the flora and fauna of the adjoining area is caused by user agency. An undertaking submitted by user agency is enclosed herewith in this regard.
10	User Agency shall obtain Environmental Clearance as per the provisions of the Environmental (Protection) Act, 1986, if applicable.	User Agency has already applied to competent authority to obtain Environmental Clearance which is under process.
11	The layout plan of the proposal shall not be changed without prior approval of Central Government.	It will be ensured that layout plan of the proposal is not changed without prior approval of Central Government. An undertaking submitted by user agency is enclosed herewith in this regard.
12	The change in the layout plan of the mining lease, if required, shall be done as prescribed in the MoEF&CC Guideline F. No. 11-42/2017-FC dt 29/01/2018 and Chapter-5 of Comprehensive Guideline F. No. 5-2/2017- FC dt 28/03/2019.	It will be ensured that any change in the layout plan of the mining lease, if required, will be done as prescribed in the MoEF&CC Guideline F. No. 11-42/2017-FC dt 29/01/2018 and Chapter-5 of Comprehensive Guidelines F. No. 5-2/2017-FC dt 28/03/2019. An undertaking submitted by user agency is enclosed herewith in this regard. Digitally signed by Raj Kumar Singh Designation: Chief Conservator of Forests Date: 2023.08.29 14:06:09 +05'30' Reason: Approved
13	No labour camp shall be established on the forest land.	It will be ensured that no labour camp will be established by user agency on the forest land. An undertaking submitted by user agency is enclosed herewith in this regard.

Rajkaj Ref No. : 4621478





पर-पर
औषधि योजना

14	Sufficient firewood, preferably the alternate fuel, shall be provided by the User Agency to the labourer after purchasing the same from the State Forest Department or the Forest Development Corporation or any other legal source of alternate fuel.	It will be ensured that user agency provides preferably alternate fuels to the labourers after purchasing the same from legal source of alternate fuel. An undertaking submitted by user agency is enclosed herewith in this regard
15	The boundary of the diverted forest land shall be suitably demarcated on ground at the project cost, as per the directions of the concerned Divisional Forest Officer.	It will be ensured that boundary of the diverted forest land is suitably demarcated on ground by user agency at the project cost, as per the directions of this office An undertaking is enclosed herewith in this regard.
16	No additional or new path will be constructed inside the forest area for transportation of construction materials for execution of the project work.	It will be ensured that no additional or new path is constructed by user agency inside the forest area for transportation of construction materials for execution of the project work. An undertaking submitted by user agency is enclosed herewith in this regard.
17	The period of diversion of the said forest land shall be co-terminus with the period of the mining lease granted under the Mines and Minerals (Development & Regulating) Act, 1957 or Rules framed thereunder.	Will be complied with.
18	The forest land shall not be used for any purpose other than that specified in the project proposal.	It will be ensured that the forest land is not used for any purpose other than that specified in the project proposal. An undertaking submitted by user agency is enclosed herewith in this regard
19	The forest land proposed to be diverted shall under no circumstances be transferred to any other agencies, department or person without prior approval of Govt. of India.	It will be ensured that the forest land proposed to be diverted is under no circumstances is transferred to any other agencies, department or person without prior approval of Govt. of India. An undertaking submitted by user agency is enclosed herewith in this regard
20	The User Agency shall submit the annual self compliance report in respect of the above stated conditions to the State Government and Integrated Regional Office, Jaipur by the end of March every year.	It will be ensured that user agency submits the annual self-compliance report in respect of the above stated conditions to the State Government, Integrated Regional Office, Jaipur by the end of March every year regularly. An undertaking submitted by user agency is enclosed herewith in this regard
21	The User Agency shall comply with all the provisions of the all Acts, Rules, Regulations, Guidelines, Hon'ble Court Order (s) and NGT Order (s) pertaining to this project, if any, for the time being in force, as applicable to the project.	It will be ensured that the User Agency complies with all the provisions of the all Acts, Rules, Regulations, Guidelines, Hon'ble Court Order (s) and NGT Order (s) pertaining to this project, if any, for the time being in force, as applicable to the project. An undertaking submitted by user agency is enclosed herewith in this regard
22	Violation of any of these conditions will amount to violation of Forest (Conservation) Act, 1980 and action would be taken as per the MoEF&CC Guideline F. No. 11-42/2017-FC dt 29/01/2018.	It will be ensured that no violation of any of these conditions or any other provision of FCA is done by user agency. An undertaking submitted by user agency is enclosed herewith in this regard
23	Any other condition that the Ministry of Environment, Forests & Climate Change may stipulate from time to time in the interest of conservation, protection and development of forests & wildlife.	Will be complied with. An undertaking submitted by user agency is enclosed herewith in this regard
24	The compliance report shall be uploaded on e-portal (https://parivesh.nic.in/).	The compliance report is uploaded on e-portal (https://parivesh.nic.in/) Digitally signed by Raj Kumar Singh Designation: Chief Conservator Of Forest
Specific Conditions:		
No. Raj Ref	Condition No. : 4621478	Date: 2023-08-29 17:46:00 IST Compliance Reason: Approved

Signature valid

Digitally signed by Raj Kumar Singh
Designation: Chief Conservator Of Forest

Date: 2023-08-29 17:46:00 IST
Compliance Reason: Approved





पर-पर
औषधि योजना

1	The User Agency will not use the diverted land for construction of buildings and other non-site specific activities.	It will be ensured that User agency does not use the diverted land for construction of buildings and other non-site specific activities. An undertaking submitted by user agency is enclosed herewith in this regard
2	Muck will not be disposed on forest/ charagah land outside the proposed diversion land.	It will be ensured that muck muck is not disposed by user agency on forest/ charagah land outside the proposed diversion area. An undertaking submitted by user agency is enclosed herewith in this regard
3	Six feet high boundary wall shall be constructed and plantation in 10 meter strip along the wall separating the forest land and diverted land at the cost of the User Agency	As per demand raised by DCF office an amount of Rs. 15.07500 Lacs towards construction of Six feet high boundary wall separating the forest land and diverted land and cost of raising 10 meter wide strip of plantation along this wall as Rs. 0.74250 Lacs is deposited by user agency in CAMPA fund vide challan application no 58142600612 dated 14-08-2023.
4	Six feet high boundary wall shall be constructed along the boundary of the Non-Forest Land (NFL) proposed for CA towards the habitation and agriculture fields to prevent encroachment at the cost of User Agency.	As per demand raised by DCF office an amount of Rs. 16.75000 Lacs towards construction of Six feet high boundary wall along the boundary of the Non-Forest Land (NFL) proposed for CA towards the habitation and agriculture fields to prevent encroachment is deposited by user agency in CAMPA fund vide challan application no 58142600612 dated 14-08-2023.

संलग्न:- उपरोक्तानुसार। (दो प्रतियो में)

भवदीय,

(आर.के.सिंह)

संभागीय मुख्य वन संरक्षक,
उदयपुर।

दिनांक :-

क्रमांक एफ 5 (35/Mining/एफसीए./मुवसं/2023-24/

प्रतिलिपि:- निम्न को सूचनार्थ एवं आवश्यक कार्यवाही हेतु प्रेषित है।

1-उप वन संरक्षक, प्रतापगढ़ को उनके पत्रांक 4722 दिनांक 18.08.2023 के क्रम में।

2-अतिरिक्त निदेशक (खान) सतर्कता, पर्यावरण एवं विकास, नोडल अधिकारी वन मामलात, खान एवं भू-विज्ञान विभाग, खनिज भवन, उदयपुर।

3- मुख्य कार्यकारी अधिकारी, आर.डी.एस.ए., माईनिंग एलएल.सी., पाटनी सदन, तेली मोहल्ला, मदनगंज-किशनगढ़, अजमेर, राजथान।

संभागीय मुख्य वन संरक्षक,
उदयपुर।

Signature valid

Digitally signed by Raj Kumar Singh
Designation: Chief Conservator Of
Forest
Date: 2023.08.29 17:46:00 IST
Reason: Approved

RajKaj Ref No. : 4621478





सत्यमेव जयते

राजस्थान राजपत्र
विशेषांक

RAJASTHAN GAZETTE
Extraordinary

साधिकार प्रकाशित

Published by Authority

भाद्र 15, बुधवार, शाके 1945-सितम्बर 06, 2023
Bhadra 15, Wednesday, Saka 1945-September 06, 2023

भाग-1(ख)

महत्वपूर्ण सरकारी आज्ञायें।

वन विभाग (क)

विज्ञप्ति

जयपुर, अगस्त 29, 2023

संख्या प. 2(24)वन/2023 :-चूंकि इसके साथ संलग्न अनुसूची में बतलाई गई वनभूमि अथवा बंजरभूमि सरकार की सम्पत्ति है या उसमें सरकार स्वामित्वाधिकार रखती है अथवा सरकार उसकी सम्पूर्ण वनउपज या उसके किसी भाग की हकदार हैं। और चूंकि सरकार पंचायत भूमि और बंजरभूमि को राजस्थान वन अधिनियम 1953 की धारा 29 की उप धारा (1) के अधीन रक्षित वन घोषित करने का विचार रखती है।

और चूंकि पूर्वोक्त भूमि में अथवा उस पर सरकार और प्राइवेट व्यक्तियों के अधिकारों के प्रकार और सीमा का अभी तक किसी प्रकार अभिलेखन नहीं किया गया है:

और चूंकि सरकार यह भी सोचती है कि पूर्वोक्त वन भूमि अथवा बंजर भूमि में अथवा उस पर सरकार अथवा प्राइवेट व्यक्तियों के अधिकारों के प्रकार और सीमा के विषय में जांच करवाना और उनका अभिलेखन कराया जाना आवश्यक है, परन्तु इस कार्य में इतना अधिक समय लग जावेगा कि जिसके बीच में सरकार के अधिकारों को क्षति पहुंचने की आशंका है।

अतः अब राजस्थान वन अधिनियम, 1953 (1953 का अधिनियम, संख्या 13) की धारा 29 की उप-धारा (3) के द्वारा प्रदत्त शक्तियों के प्रयोग में सरकार एतद्वारा, वन बन्दोबस्त अधिकारी/सहायक वन बन्दोबस्त अधिकारी को पूर्वोक्त वन भूमि अथवा बंजर भूमि में या उन पर सरकार या प्राइवेट व्यक्तियों के अधिकारों की जांच तथा अभिलेखन करने के लिए नियुक्त करती है और ऐसी जांच व अभिलेखन, जहाँ तक व्यवहार्य हो, उपर्युक्त अधिनियम की धारा 6, 7, 8, 10, 11 (1), 12, 14, 17, 18 और 19 में प्रावहित विधि के अनुसार ही किया जावेगा।

और उपर्युक्त अधिनियम की धारा 29 की उप-धारा (3) के परन्तुक (Proviso) द्वारा प्रदत्त शक्तियों के अग्रेतर अनुसरण में राजस्थान सरकार पूर्वोक्त जांच और अभिलेखन होने तक एतद्वारा कथित वन भूमि और बंजर भूमि को रक्षित वन घोषित करती है, परन्तु इससे व्यक्तियों अथवा वर्गों के वर्तमान अधिकारों में कमी नहीं होगी और न उन पर कोई प्रभाव पड़ेगा:

और उसकी धारा 30 द्वारा प्रदत्त शक्तियों के अग्रेतर अनुसरण में सरकार यह भी घोषित करती है कि इसके साथ संलग्न द्वितीय अनुसूची में दिखाए गए कथित रक्षित वन में स्थित वृक्ष इस विज्ञप्ति के राज-पत्र में प्रकाशित होने की तारीख से आरक्षित किये जाते हैं और पूर्वोक्त तारीख में कथित वन में किसी खदान से पत्थर

निकालना या चूना या कोयला जलाना या किसी वन उपज का संग्रह किया जाना या किसी निर्माण प्रक्रिया या साधन बनाया जाना और कथित वन में किसी भूमि को कृषि के लिए या मकान बनाने के लिए या पशुपालन के लिए अथवा किसी अन्य प्रयोजन के लिए तोड़ा जाना, साफ किया जाना निषिद्ध करती है।

प्रथम अनुसूची (वन भूमि और बंजर भूमि)

द्वितीय अनुसूची (आरक्षित वृक्ष)

राज्यपाल की आज्ञा से,

मोनाली सेन,

शासन सचिव, वन।

प्रथम अनुसूची

संख्या	नाम ब्लाक	नाम तहसील	नाम जिला	सीमा	विवरण	
					खसरा नम्बर	रकबा हे० में
1	सेवानगर रैंज- धरियावद	धरियावद	प्रतापगढ़	ग्राम-सेवानगर	171/68	10.50 है.
				उत्तर:- खसरा नम्बर: 62 एवं 68 ग्राम सेवानगर पूर्व :- खसरा नम्बर: 68 ग्राम सेवानगर दक्षिण:- खसरा नम्बर: 68/4 ग्राम सेवानगर पश्चिम:- खसरा नम्बर: 68/4, 68/35 एवं 68/2 ग्राम सेवानगर		

(हरि किशन सारसवत, भा.व.से.)

उप वन संरक्षक,

प्रतापगढ़

द्वितीय अनुसूची

वनखण्ड - सेवानगर

ग्राम - सेवानगर

रेंज - धरियावद

तहसील - धरियावद

वन मण्डल - प्रतापगढ़

जिला - प्रतापगढ़

क्र.सं.	नाम प्रजाति (स्थानीय)	नाम प्रजाति (बोटैनिकल)
1	सागवान	<i>Tectona grandis</i> Linn.
2	तेंदू/टिमरू	<i>Diospyros melanoxylon</i> Roxb.
3	आंकडिया	<i>Holorrhena antidysenterica</i>
4	बांस	<i>Dendrocalamus strictus</i>
5	चुरेल	<i>Holoptelea integrifolia</i> Planch
6	आंवला	<i>Emblica officinalis</i> Gaerth
7	नीम	<i>Azadirachta indica</i> A.Juss.
8	ईमली	<i>Tamarindus indica</i> Linn.
9	करंज	<i>Pongamia pinnata</i> Linn.
10	बैर	<i>Zizyphus oenoplia</i>

(तेजपाल मीणा)
क्षेत्रीय वन अधिकारी
धरियावद

(हरि किशन सारसवत, भा.व.से.)

उप वन संरक्षक,
प्रतापगढ़

(दिनेश कुमार गुप्ता)
उप वन संरक्षक (एफ.सी.ए.)
राजस्थान, जयपुर

**प्रारंभिक विज्ञप्ति के प्रस्ताव के साथ उप वन संरक्षक द्वारा प्रमाण-पत्र
(जो लागू नहीं होता है उसे काट दे)**

वनखण्ड - सेवानगर ग्राम - सेवानगर
रेंज - धरियावद तहसील - धरियावद
वन मण्डल - प्रतापगढ़ जिला - प्रतापगढ़

1. संलग्न प्रारूप में दर्शाई गई भूमि का वर्गीकरण मगरी पायती है उक्त भूमि को वन संरक्षण अधिनियम 1980 के प्रत्यावर्तन प्रकरण Open cast marble mining कार्य हेतु जिला/वनमंडल प्रतापगढ़ में कुल 10.4162 हे० वनभूमि प्रत्यावर्तन (आन लाईन आवेदन संख्या- FP/RJ/MIN/142600/2021) के प्रकरण में क्षतिपुरक वृक्षारोपण हेतु गैर वनभूमि का आवंटन जिला कलक्टर, प्रतापगढ़ के आदेश क्रमांक राजस्व/भू.आ/प्रत्यावर्तन/2022-23/2207-13 दिनांक 31-05-2022 के द्वारा वन विभाग के पक्ष में किया गया। जिसे विज्ञप्ति के कॉलम 6 में विस्तृत रूप से खसरा नम्बरो का विवरण दर्शाया गया है।
2. वर्तमान में भूमि राजस्व लेखों में वन विभाग के नाम दर्ज है तथा मौके पर विभाग द्वारा विकास कार्य कराया जाना है। इसमें कोई अतिक्रमण अथवा खनन कार्य नहीं हो रहा है। क्षेत्र को रक्षित वन घोषित कराना प्रस्तावित है।
3. वर्तमान में 10.50 है। भूमि पर प्लान्टेशन एवं अन्य विकास कार्य कराये जाने हैं इनमें कोई खनन कार्य नहीं हुए है। भविष्य में अन्य क्षेत्रों में भी विकास कार्य कराये जाने की संभावना है।
4. भूमि पर वृक्षों का धनत्व कुछ क्षेत्र में 0.3 है। तथा कुछ क्षेत्र में नगण्य है। इस वनखण्ड में प्रमुख प्रजातियां सागवान, तैदु, ढाक, कसोद, बांस, आंवला, चुरेल, शीशम, नीम इत्यादि प्राकृतिक रूप से विद्यमान हैं।
5. समीपवर्ती स्थित क्षेत्र राजस्व बंजर (राजस्व बंजर/चरागाह/खातेदारी/वन) भूमि है तथा चारो ओर की सीमाओं का विस्तृत उल्लेख विज्ञप्ति के कॉलम 5 में कर दिया गया है।
6. वनखण्डों के वांछित मानचित्र (नक्शे संलग्न हे एवं विज्ञप्ति में दिखाई गई दिशाओं, सीमाओं एवं स्थिति के अनुरूप है। प्रस्तावित वन क्षेत्रों की सीमा को राजस्व नक्शे में लाल स्याही से इंगित किया गया है। प्रस्तावित क्षेत्र की जी.टी. शीट पर चिन्हित किया जाकर प्रस्ताव के साथ संलग्न किया गया है।
7. प्रस्तावित क्षेत्रों की विज्ञप्तियों के प्रारूप यथा विधि पूर्व में नहीं भेजने के कई कारण रहे हैं किन्तु अब उल्लेखित वनक्षेत्रों के कानूनी स्वरूप देने हेतु प्रचलित नियमों के अनुरूप शासकीय गजट का प्रकाशन होना नितान्त आवश्यक है, जिससे कि इन भूमियों पर वन विभाग का साक्ष्य सिद्ध हो सके।
8. उक्त वन भूमि का पूर्व में राजपत्र में प्रकाशन नहीं हुआ है।

(तेजपाल मीणा)
क्षेत्रीय वन अधिकारी
धरियावद

(हरि किशन सारसवत, भा.व.से.)
उप वन संरक्षक,
प्रतापगढ़

राज्य केन्द्रीय मुद्रणालय, जयपुर।

RDSA MINING LLP
LLPIN : AAE - 1008



Full Title of the Project: "Diversion of 10.4162 Ha. Forest Land in Favour of RDSA MINING LLP for Opencast Marble Mining (Plot No.02/2019) in Revenue Village - Kela Mela, Tehsil- Pipalkhunt, District - Pratapgarh, Rajasthan".

Proposal No. : FP/RJ/MIN/142600/2021


Date of Proposal: 29/06/2021

Forest Area : 10.4162 Hectare

UNDERTAKING FOR COMPLIANCE OF CONDITION - B-1 OF IN - PRINCIPLE APPROVAL

I Vimlesh Kumar Ghiya, CEO, **RDSA MINING LLP, Udaipur, Raj.** hereby, undertake that Legal status of the forest land will remain unchanged.


RDSA MINING LLP




(V.K. GHIYA)
Chief Executive Officer

Signature of User Agency
Office Seal

Place : Udaipur

Date : 16/08/2023


खान एवं सू-विज्ञान विभाग
प्रतापगढ़ (राज.)



उप वन संरक्षक
प्रतापगढ़

(The LLP is Registered with Limited Liability)

Regd. Office : Patni Sadan, Teli Mohalla, Madanganj - Kishangarh - 305801, Dist. - Ajmer (Raj.) India
Branch Office : A-404, Amar Vilas Apartment, Opp. New R.T.O. Office, Udaipur - 313004 (Raj.) India

RDSA MINING LLP
LLPIN : AAE - 1008



Full Title of the Project: "Diversion of 10.4162 Ha. Forest Land in Favour of RDSA MINING LLP for Opencast Marble Mining (Plot No.02/2019) in Revenue Village - Kela Mela, Tehsil- Pipalkhunt, District - Pratapgarh, Rajasthan".

Proposal No. : FP/RJ/MIN/142600/2021


Date of Proposal: 29/06/2021

Forest Area : 10.4162 Hectare

UNDERTAKING FOR COMPLIANCE OF CONDITION - B-17 OF IN - PRINCIPLE APPROVAL


I Virmlsh Kumar Ghiya, CEO, **RDSA MINING LLP, Udaipur, Raj.** hereby, undertake that the period of diversion of the said forest land will be co- terminus with the period of the mining lease granted under the Mines and Minerals (Development & Regulating) Act, 1957 or Rules framed thereunder.

RDSA MINING LLP


(V.K. GHIYA)
Chief Executive Officer

Place : Udaipur

Date : 16/08/2023


विरमलेश कुमार गीया
जान एवं स-विज्ञान विभाग
प्रतापगढ़ (राज.)

Signature of User Agency
Office Seal

e.s
22
उप वन सहायक
प्रतापगढ़

(The LLP is Registered with Limited Liability)

Regd. Office : Patni Sadan, Teli Mohalla, Madanganj - Kishangarh - 305801, Dist. - Ajmer (Raj.) India
Branch Office : A-404, Amar Vilas Apartment, Opp. New R.T.O. Office, Udaipur - 313004 (Raj.) India

Status of the Payment made by User Agencies

Help

Click on **Proposal No.** to view Detail of proposal. Click on **Demand letter** to view Uploaded demand letter.

CA : Compensatory Afforestation; Addl CA : Additional Compensatory Afforestation; PCA : Penal Compensatory Afforestation; CAT : Catchment Area Treatment; Addl PA : Additional Charges for protected area; NPV : Net Present Value;

To be Verified : This icon shows that the details of the Funds submitted by User Agency are yet to be verified by Nodal Officer.

Verified : This icon shows that the demand has been verified by Nodal Officer.

Unpaid : This icon shows that the payment yet to be made.

Challan Generated : This icon shows that the challan has been generated.

Paid : This icon shows that the payment has been made.

Proposals received on or after 15th July 2014 **All Proposals received upto 14th July 2014**

Select Region : Jaipur Select State : Rajasthan

Select User Agency : Select

Payment Status : Paid Unpaid All


Bank Name : --Select All-- Mode of Payment : --Select All--


Transaction Date (From) : Transaction Date (To) :


Enter value for Search : 142600


SEARCH


Sno.	Proposal Detail	Application_No	Date of IN-PRINCIPLE	Amount to be Paid/Amount Paid (in Rs.)	Payment Status	Payment Detail	Demand Letter
1	FP/RJ/MIN/142600/2021 (../viewreport.aspx?pid=FP/RJ/MIN/142600/2021) Diversion of 10.4162 Ha. Forest Land In Favour of RDSA MINING LLP For Opencast Marble Mining (Plot No.02/2019 in Revenue Village - Kela Mela, Tehsil- Pipalkhunth, District - Pratappgarh, Rajasthan	MIN1426002021612	10 Jul 2023	CA: 3395700/-, Addl CA : 4063400/- PCA: 0/-, CAT : 0/- Safety Zone:117825/-, Addl PA : 0/- NPV: 12797239/- Plantation 10 meter strip along 74250/- 450 Rmt (0.45 ha) : Construction of 6 feet boundary wall on NoN Forest : 1675000/- Total : 23630914/-	<input checked="" type="checkbox"/> Paid	Fund Demanded by Nodal Officer On Bank Name : Union Bank Of India Mode of Payment : NEFT/RTGS (Challan) Challan Generated On Transaction Date : 14 Aug 2023 : 14 Aug 2023 : 14 Aug 2023	Demand Letter (../writereaddata/Fundpdf/090820231822568795_FPRJMIN1426002021_User_...) Generated Challan (../UserAccount/Neft_ChallanCorp.aspx?pid=MIN1426002021


SWACHH BHARAT (HTTPS://SWACHHBHARAT.MYGOV.IN/) 

Power To Empower (HTTP://WWW.DIGITALINDIA.GOV.IN) 

(HTTPS://DATA.GOV.IN/) 

my gov (HTTPS://WWW.MYGOV.IN/) 

(HTTP://MEITY.GOV.IN/) 

MeitY 

(HTTP://WWW.NIC.IN/) 