

कार्यालय प्रधान मुख्य वन संरक्षक (वन बल प्रमुख) राजस्थान,

अरण्य भवन, झालाना सांस्थानिक क्षेत्र, जयपुर-302004

क्रमांक: एफ. 16(Mining)2021/एफसीए/प्रमुखसं/ 7491

दिनांक 15/09/2023

विशेषाधिकारी,
वन विभाग,
राजस्थान, जयपुर

विषय:- Diversion of 74.249 ha. of forest land for Open Cast Marble Mining in favour of RDSA LLP in Revenue Village-Danta, Tehsil-Pipalkhunth, Distt-Pratapgarh, Rajasthan.
(Proposal no. FP/RJ/MIN/142599/2021)

संदर्भ:- सहायक महानिरीक्षक/वन पर्यावरण, वन एवं जलवायु परिवर्तन मंत्रालय, नई दिल्ली के पत्रांक 8-04/2023-एफसी दिनांक 07.06.2023

महोदया,

उपर्युक्त विषयान्तर्गत संदर्भित पत्र के क्रम में मुख्य वन संरक्षक, उदयपुर के पत्रांक 5299 दिनांक 29.08.2023 से प्राप्त सैद्धान्तिक स्वीकृति की पालना रिपोर्ट निम्नानुसार है:-

Sr.No.	Condition	Compliance
I	Legal status of the diverted forest land shall remain unchanged;	Will be complied with
II	Embankment of sufficient height shall be constructed by the User Agency along the bank of the River Mahi so that the muck and waste does not enter into the river;	Embankment of sufficient height will be constructed by user agency along the bank of the River Mahi so that the muck and waste does not enter into the river. User agency has submitted an undertaking also in this regard which is enclosed herewith
III	A green belt along with this embankment should be raised for a width of 50 mtr at the cost of User Agency under supervision of the State Forest Department;	Green belt of 50 mtr width along this embankment will also be raised by user agency under supervision of DCF office User agency has submitted an undertaking also in this regard which is enclosed herewith
IV	Muck will not be disposed on forest/charagah land outside the proposed diversion area;	It will be ensured the Muck is not disposed by user agency on forest/charagah land outside the proposed diversion area. User agency has submitted an undertaking also in this regard which is enclosed herewith
V	Six feet boundary wall shall be constructed along the boundary of the Non Forest Land(NFL) proposed for CA in all the three patches towards the habitation and agriculture fields to prevent encroachment at the cost of user agency;	A demand raised of Rs. 92,96,250/- Lacs was raised by DCF office for construction of 2775 Rmt.six feet high boundary wall along the boundary of all the three Non Forest Lands (NFL) proposed for CA towards habitation and agriculture fields to prevent encroachment. The amount is deposited by user agency in CAMPA fund vide challan application no. 58142599922 dated 14-08-2023 a copy of the same is enclosed herewith.

VI	<p>Compensatory Afforestation:</p> <p>a. The Compensatory afforestation over equivalent identified non-forest land of 75 ha. in three patches located in villages namely Amlikhora (16 ha), Miyala (13.50ha) ha) and Pahada (45.50 ha) located in Pratapgarh district of Rajasthan shall be raised by the State Forest Department at the cost of the User Agency. Since the identified non-forest land cannot Accommodate 1000 plants/ha, therefore balance seedlings shall be planted over identified 85 ha degraded forest land (DFL) in a single patch located under Sukad (R.F.),Dhawada Village, Chotisadri Tehsil under Pratapgarh District of Rajasthan as per the prescription of the Working Plan at the cost of the User Agency;</p> <p>b. The cost of compensatory afforestation at the prevailing wage rates as per compensatory afforestation scheme and the cost of survey, demarcation and erection of permanent pillars, if required on the CA land, shall be deposited in advance with the Forest Department by the user agency. The CA will be maintained for 10 years. The scheme may include afforestation of indigenous species with appropriate provision for anticipated cost increase for works scheduled for subsequent years;</p> <p>c. The non-forest land identified for CA shall be transferred and mutated in favour of the State Forest Department and subsequently notified by the State Government as RF under Section - 4 or PF under Section-29 of the Indian Forest Act, 1927 or under the relevant Section(s) of the local Forest Act before Stage-II approval. A copy of the Notification shall be submitted along with the compliance of Stage-I approval;</p>	<p>Compensatory Afforestation:</p> <p>a. The Compensatory afforestation over equivalent identified non-forest land of 75 ha. in three patches located in villages namely Amlikhora (16 ha), Miyala (13.50 ha) and Pahada (45.50 ha) located in Pratapgarh district of Rajasthan and 85 ha degraded forest land (DFL) in a single patch located under Sukad (R.F.),Dhawada Village, Chotisadri Tehsil under Pratapgarh District of Rajasthan will be raised by the Department at the cost of the User Agency for which as per the prepared CA scheme a demand of Rs. 153,65,270/- Lakh & Rs. 149,54,518 Lakh respectively was raised by this office. The amount is deposited by user agency in CAMPA fund vide challan application no. 58142599922 dated 14-08-2023.</p> <p>b. The cost of Rs. 153,65,270/- Lakh for compensatory afforestation at the prevailing wage rates as per compensatory afforestation scheme proposed by DCF office is deposited by user agency including cost of maintenance for 10 years in CAMPA fund vide challan application no. 58142599922 dated 14-08-2023 and the cost of survey, demarcation and erection of 182 number of permanent pillars on the CA land Rs. 20.02 Lacs is deposited by user agency with DCF office vide demand draft no 058454 dated 14-08-2023 a copy of the same is enclosed herewith.</p> <p>c. Copy of and Notification as PF copy enclosed.</p>
VII	The KML files of diverted area and the CA areas shall be uploaded on the e-Green watch portal with all requisite details prior to Stage II approval;	The KML files of diverted area and the CA areas are uploaded on the e-Green watch portal with all requisite details.
VIII	The User Agency shall transfer the funds towards the cost of Net Present Value (NPV) of the forest land being diverted under this proposal in accordance with the MoEF&CC's guidelines dated 6.01.2022 readwith guidelines dated 22.03.2022;	Details of Fund, as per receipt.

IX	<p>Safety Zone Management: Following activities, at project cost, shall be undertaken by the user agency for the management of safety zone as per relevant guidelines issued by the Ministry:</p> <p>a. User agency shall ensure demarcation of safety zone (7.5 meter strip all along the inner boundary of the mining lease area), and its fencing, protection and regeneration by erecting adequate number of 6 feet high RCC boundary pillars inscribed with DGPS coordinates with barbed wire fencing and deploying adequate number of watchers under the supervision of the State Forest Department;</p> <p>b. Boundary of the safety zone of the mining lease, adjacent to habitation/roads, should be properly fenced by the user agency;</p> <p>c. Safety zone shall be maintained as green belt around mining lease and regeneration shall be taken up in this area by the user agency at project cost under the supervision of the State Forest Department;</p> <p>d. Afforestation on degraded forest land to be selected elsewhere, measuring one and a half times the area under safety zone, shall also be done at the project cost under the supervisions of the State Forest Department. The degraded forest land (DFL) so selected will be informed to the MoEF& CC with shape files before Stage-II approval and afforestation will be done within three years from the date of Stage-II clearance and maintained thereafter in accordance with the approved Plan in consultation with the State Forest Department; and</p> <p>e. The State Government and the user agency shall ensure that safety zone is maintained as per the prescribed norms;</p>	<p>Safety Zone Management:</p> <p>a. User agency will ensure demarcation of safety zone (7.5 meter strip all along the inner boundary of the mining lease area), and its fencing, protection and regeneration by erecting adequate number of 6 feet high RCC boundary pillars inscribed with DGPS coordinates with barbed wire fencing and adequate number of watchers will also be deployed under the supervision of the State Forest Department. User agency has submitted an undertaking alsoin DCF office regard which is enclosed herewith</p> <p>b. Boundary of the safety zone of the mining lease, adjacent to habitation/roads, will be properly fenced by user agency. An undertaking is also enclosed in this regard.</p> <p>c. Safety zone will be maintained as green belt around mining lease and regeneration will be taken up in this area by State Forest Department at project cost for which a demand of Rs. 2,42,775/- Lakh was raised by this office and amount is deposited by user agency in CAMPA fund vide challan application no. 58142599922 dated 14-08-2023.</p> <p>d. A degraded forest land of 4.885 Ha. (rounded off to 5.00 Ha.) measuring one and a half times the area under safety zone is selected, where afforestation will be done at the project cost and maintained thereafter in accordance with the approved Plan by State Forest Department for which as per demand raised by this office an amount of Rs. 8.25 Lacs is deposited by user agency in CAMPA fund vide challan application no. 58142599922 dated 14-08-2023. Information regarding selected DFL with shape file and maps is submitted separately in CD</p> <p>e. User agency under the guidance of State Government will ensure that safety zone is maintained as per the prescribed norms. User agency has submitted an undertaking also in this regard which is enclosed herewith</p>
X	<p>The cost of felling of trees shall be deposited by the User Agency with the State Forest Department;</p>	<p>After getting final sanction the cost to be involved in felling of trees will be deposited by user agency with the State Forest Department. User agency has submitted an undertaking alsoin this regard which is enclosed herewith</p>

XI	All the funds received from the user agency under the project shall be transferred/deposited in CAMPA account only through e-portal (Ittos://parivesh.nic.in/). Amount deposited through other modes will not be accepted as compliance of the Stage-I clearance;	1. Funds under the project as per demand raised by DCF office towards CA, Additional CA, NPV, safety zone regeneration and construction of 6 ft. boundary wall in non-forest lands are deposited by user agency in CAMPA account through e-portal. Copy of challan already enclosed. 2. Funds for NFL boundary pillars is deposited with DCF, Pratapgarh as per demand raised by DCF office
XII	The complete compliance of the FRA, 2006 shall be ensured by way of prescribed certificate from the concerned District Collector;	Complete compliance of the FRA, 2006 is ensured and prescribed certificate issued by District Collector, Pratapgarh, already submitted online by DCF office in Part-II at additional document no. 16. Copy of the certificate is again submitted herewith.
XIII	The compliance report shall be uploaded on e-portal (https://parivesh.nic.in/).	The compliance report uploaded on e-portal (https://parivesh.nic.in/).
XIV	At the time of payment of the Net Present Value (NPV) at the present rate, the user agency shall furnish an undertaking to pay the additional amount of NPV, if so determined, as per the final decision of the Hon'ble Supreme Court of India;	Payment of NPV already done and an undertaking to pay the additional amount of NPV, if so determined, as per the final decision of the Hon'ble Supreme Court of India is also enclosed herewith submitted by user agency
XV	Trees should be felled in phased manner as per the requirement in the approved Mining Plan with prior permission of concerned DFO;	Trees will be felled in phased manner as per the requirement in the approved Mining Plan and felling plan prepared with prior permission of DCF office. An undertaking is enclosed herewith submitted by user agency in this regard.
XVI	The user agency shall explore the possibility of translocation of maximum number of trees identified to be felled and shall ensure that any tree felling shall be done only when it is unavoidable and that too under strict supervision of the State Forest Department;	Although The strata of the area is rocky and translocation of trees will be difficult but after getting final approval. It will be ensured that explores all the possibilities of translocation of maximum number of trees. Tree felling will be done only when it is unavoidable under strict supervision of the State Forest Department. An undertaking is enclosed herewith submitted by user agency in this regard.


XVII	<p>The User Agency shall undertake mining in a phased manner after taking due care for reclamation of the mined over area. The concurrent reclamation plan as per the approved mining plan shall be executed by the User Agency from the very first year, and an annual report on implementation there of shall be submitted to the Nodal Officer, Forest (Conservation) Act, 1980, in the concerned State Government and the concerned Integrated Regional Office of the Ministry. If it is found from the annual report that the activities indicated in the concurrent reclamation plan are not being executed by the User Agency, the Nodal Officer or the concern Regional Officer (Central) may direct that the mining activities shall remain suspended till such time, such reclamation activities are satisfactorily executed;</p>	<p>It will be ensured that the departmental level that user agency undertakes mining in a phased manner after taking due care for reclamation of the mined out area. The concurrent reclamation plan as per the approved mining plan will also be strictly executed by user agency and annual report on implementation there of will be regularly submitted to the Nodal Officer and Integrated Regional Office of the Ministry.</p> <p>An undertaking is enclosed herewith submitted by user agency in this regard.</p>
XVIII	<p>The User Agency shall comply with the Hon'ble Supreme Court order on re-grassing, and re-grass the mining area and any other areas which may have been disturbed due to mining to restore them to a condition which is fit for growth of fodder, flora, fauna, etc. in a timely manner;</p>	<p>It will be ensured that the user agency complies with the Hon'ble Supreme Court order on re-grassing, and re-grass the mining area and areas disturbed due to mining to restore them to a condition which is fit for growth of fodder, flora, fauna, etc. in a timely manner.</p> <p>An undertaking is enclosed herewith submitted by user agency in this regard.</p>
XIX	<p>Period of diversion of the said forest land under this approval shall be for a period co-terminus with the period of the mining lease proposed to be granted under the Mines and Minerals (Development and Regulation) Act, 1957, as amended and the Rules framed there-under;</p>	<p>Will be complied undertaking for this purpose submitted by UA</p>
XX	<p>The User Agency shall obtain the Environment Clearance as per the provisions of the Environmental (Protection) Act, 1986, if required;</p>	<p>User agency has already applied to the competent authority to obtain the Environment Clearance as per the provisions of the Environmental (Protection) Act, 1986 which is in progress.</p>
XXI	<p>No labour camp shall be established on the forest land and the User Agency shall provide fuels preferably alternate fuels to the labourers and the staff working at the site so as to avoid any damage and pressure on the nearby forest areas;</p>	<p>It will be ensured that no labour camp is established by user agency on the forest land and user agency provides fuels preferably alternate fuels to the labourers and the staff working at the site.</p> <p>An undertaking is enclosed herewith submitted by user agency in this regard.</p>

XXII	The layout plan of the mining plan/proposal shall not be changed without the prior approval of the Central Government and the forest land shall not be used for any purpose other than that specified in the proposal;	It will be ensured that layout plan of the mining plan is not changed by user agency without prior approval of the Central Government and the forest land is not used for any purpose other than specified in the proposal. An undertaking is enclosed herewith submitted by user agency in this regard.
XXIII	The forest land proposed to be diverted shall under no circumstances be transferred to any other agency, department or person without prior approval of the Central Government;	It will be ensured that the forest land proposed to be diverted under no circumstances is transferred to any other agency, department or person without prior approval of the Central Government. An undertaking is enclosed herewith submitted by user agency in this regard.
XXIV	No damage to the flora and fauna of the adjoining area shall be caused;	It will be ensured that no damage to the flora and fauna of the adjoining area will be caused. An undertaking is enclosed herewith submitted by user agency in this regard.
XXV	The User Agency shall submit the annual self-compliance report in respect of the above stated conditions to the State Government, concerned Regional Office and to this Ministry by the end of March every year regularly;	User agency has ensured to submit the annual self-compliance report in respect of the above stated conditions to the State Government, concerned Regional Office and to the Ministry by the end of March every year regularly. An undertaking is enclosed herewith submitted by user agency in this regard.
XXVI	Any other condition that the concerned Integrated Regional Office of this Ministry may stipulate, with prior approval of competent authority, in the interest of conservation, protection and development of forests & wildlife;	The user agency has submitted an undertaking for the compliance in this regard which is enclosed herewith.
XXVII	The user agency shall comply all the provisions of the all Acts, Rules, Regulations, Guidelines, Hon'ble Court Order (s) and NGT. Order (s), pertaining to this project, if any, for the time being in force, as applicable to the project; and	The user agency has submitted an undertaking for the compliance in this regard which is enclosed herewith.

XXVIII	<p>Violation of any of these conditions will amount to violation of Forest (Conservation) Act, 1980 and action would be taken as prescribed in para 1.21 of Chapter 1 of the Handbook of comprehensive guidelines of Forest (Conservation) Act, 1980 as issued by this Ministry's letter No. 5-2/2017-FC dated 28.03.2019.</p>	<p>It will be ensured that no violation any of these conditions or any other provision of of FCA is done by user agency</p> <p>An undertaking is enclosed herewith submitted by user agency in this regard.</p>
--------	--	---

अतः अनुपालना रिपोर्ट का एक सैट में प्रेषित कर निवेदन है कि वन (संरक्षण) अधिनियम, 1980 के तहत अग्रिम कार्यवाही करावें।
 संलग्न:-उक्तानुसार एक सैट।

भवदीया,


 (शिखा मेहरा)

अतिरिक्त प्रधान मुख्य वन संरक्षक,
 प्रोटेक्शन एवं नोडल अधिकारी एफसीए,
 राजस्थान, जयपुर

क्रमांक: एफ. 16(Mining)2021 / एफसीए / प्रमुवसं /

दिनांक

प्रतिलिपि:-निम्नांकित को सूचनार्थ एवं आवश्यक कार्यवाही हेतु प्रेषित हैं:-

1. मुख्य वन संरक्षक, उदयपुर।
2. उप वन संरक्षक, प्रतापगढ़।
3. अतिरिक्त निदेशक (खान) सतर्कता, पर्यावरण एवं विकास, नोडल अधिकारी वन मामलात, खान एवं भू-विज्ञान विभाग, खनिज भवन, उदयपुर।
4. मुख्य कार्यकारी अधिकारी, RDSA Mining LTD A-404 अमर विलास अपार्टमेंट उदयपुर।

(दिनेश कुमार गुप्ता)

उप वन संरक्षक (एफ.सी.ए.)
 अरण्य भवन, जयपुर

राजस्थान सरकार
वन विभाग

कार्यालय संभागीय मुख्य वन संरक्षक, उदयपुर

वन भवन, मोहता पार्क के सामने, चेतक सर्किल, उदयपुर-313001

Email: cc.f.udpur.forest@rajasthan.gov.in; Tel.no. 0294-2424748; Fax no. 0294-2418137

क्रमांक एफ 5 (38/Mining/एफसीए./मुवसं/2023-24/ 5299) दिनांक :- 29.8.2023

निमित्त,
अतिरिक्त प्रधान मुख्य वन संरक्षक,
प्रोटेक्शन एवं नोडल अधिकारी एफसीए,
राजस्थान, जयपुर।

विषय :- Diversion of 74.2490 Ha. Forest Land In Favour Of RDSA MINING
LLP For Opencast Marble Mining in Revenue Village - Danta,
Tehsil- Pipalkhunt, District - Pratapgarh,
Rajasthan . (Proposal no. FP/RJ/MIN/142599/2021).

संदर्भ :- आपका पत्रांक 6318 दिनांक 13.06.2023 के कम में।

महोदय,

उपरोक्त विषयान्तर्गत संदर्भित पत्र के कम में निवेदन है कि विशयांकित वनभूमि प्रत्यावर्तन के प्रकरण में सहायक महानिरीक्षक/वन पर्यावरण, वन एवं जलवायु परिवर्तन मंत्रालय, नई दिल्ली के पत्रांक 8-04/2023-एफसी दिनांक 07.06.2023 से 74.2490 हैक्टर वनभूमि प्रत्यावर्तन हेतु जारी की गई सैद्धान्तिक स्वीकृति में अधिरोपित समस्त शर्तों का बिन्दुवार पालना प्रतिवेदन एवं वांछित वचनबद्धता-पत्र प्रयोक्ता विभाग द्वारा करवाई जाकर उप वन संरक्षक, प्रतापगढ़ द्वारा उनके पत्रांक एफ/तक./उवसं/2021-22/दिनांक 4717 दिनांक 18.08.2023 से इस कार्यालय को प्रस्तुत की है। तदनुसार पालना प्रतिवेदन इस कार्यालय की सहमति के साथ मूल ही दो प्रतियों में मय सी.डी. के संलग्न कर निम्नानुसार प्रस्तुत है:-

No.	Condition	Compliance
I	Legal status of the diverted forest land shall remain unchanged;	Will be complied with
II	Embankment of sufficient height shall be constructed by the User Agency along the bank of the River Mahi so that the muck and waste does not enter into the river;	Embankment of sufficient height will be constructed by user agency along the bank of the River Mahi so that the muck and waste does not enter into the river. User agency has submitted an undertaking alsoin this regard which is enclosed herewith
III	A green belt along with this embankment should be raised for a width of 50 mtr at the cost of User Agency under supervision of the State Forest Department;	Green belt of 50 mtr width along this embankment will also be raisedby user agency under supervision of DCF office User agency has submitted an undertaking alsoin this regard which is enclosed herewith
IV	Muck will not be disposed on forest/charagah land outside the proposed diversion area;	It will be ensured the Muck is not disposed by user agency on forest/charagah land outside the proposed diversion area. User agency has submitted an undertaking alsoin this regard which is enclosed herewith
V	Six feet boundary wall shall be constructed along the boundary of the Non Forest Land(NFL) proposed for CA in all the three patches towards the habitation and agriculture fields to prevent encroachment at the cost of user agency;	A demand raised of Rs. 92.96250 Lacs was raised by DCF office for construction of 2775 Boundary feet high moun of wall along the boundary of all the three Forest Lands (NFL) Digitally signed by Rajkumar Singh and Designation: Chief Conservator of Forests. Amount is raised by user agency in Date: 2023-08-29 at 15:48:18 Application no. 18142599923 dated 14-08-2023 a copy of the same is enclosed herewith.

Rajhaj Ref No : 4621324



31/8

2460
31-8-2023



घर-घर
औषधि योजना

VI	<p>Compensatory Afforestation:</p> <p>a. The Compensatory afforestation over equivalent identified non-forest land of 75 ha. in three patches located in villages namely Amlikhora (16 ha), Miyala (13.50ha) and Pahada (45.50 ha) located in Pratapgarh district of Rajasthan shall be raised by the State Forest Department at the cost of the User Agency. Since the identified non-forest land cannot Accommodate 1000 plants/ha, therefore balance seedlings shall be planted over identified 85 ha degraded forest land (DFL) in a single patch located under Sukad (R.F.), Dhawada Village, Chotisadri Tehsil under Pratapgarh District of Rajasthan as per the prescription of the Working Plan at the cost of the User Agency;</p> <p>b. The cost of compensatory afforestation at the prevailing wage rates as per compensatory afforestation scheme and the cost of survey, demarcation and erection of permanent pillars, if required on the CA land, shall be deposited in advance with the Forest Department by the user agency. The CA will be maintained for 10 years. The scheme may include afforestation of indigenous species with appropriate provision for anticipated cost increase for works scheduled for subsequent years;</p> <p>c. The non-forest land identified for CA shall be transferred and mutated in favour of the State Forest Department and subsequently notified by the State Government as RF under Section - 4 or PF under Section-29 of the Indian Forest Act, 1927 or under the relevant Section(s) of the local Forest Act before Stage-II approval. A copy of the Notification shall be submitted along with the compliance of Stage-I approval;</p>	<p>Compensatory Afforestation:</p> <p>a. The Compensatory afforestation over equivalent identified non-forest land of 75 ha. in three patches located in villages namely Amlikhora (16 ha), Miyala (13.50 ha) and Pahada (45.50 ha) located in Pratapgarh district of Rajasthan and 85 ha degraded forest land (DFL) in a single patch located under Sukad (R.F.), Dhawada Village, Chotisadri Tehsil under Pratapgarh District of Rajasthan will be raised by the Department at the cost of the User Agency for which as per the prepared CA scheme a demand of Rs. 153.65270 Lacs & Rs. 149.54518 Lacs respectively was raised by this office. The amount is deposited by user agency in CAMPA fund vide challan application no. 58142599922 dated 14-08-2023.</p> <p>b. The cost of Rs. 153.65270 Lacs for compensatory afforestation at the prevailing wage rates as per compensatory afforestation scheme proposed by DCF office is deposited by user agency including cost of maintenance for 10 years in CAMPA fund vide challan application no. 58142599922 dated 14-08-2023 and the cost of survey, demarcation and erection of 182 number of permanent pillars on the CA land Rs. 20.02 Lacs is deposited by user agency with DCF office vide demand draft no 058454 dated 14-08-2023 a copy of the same is enclosed herewith.</p> <p>c. All the three non-forest lands identified for CA are already transferred and mutated in favour of the State Forest Department proposals for notification to declare these three lands as PF under Section-29 of the Indian Forest Act, 1927. Already prepared and submitted by this office vide letter no.4137 dated 21/07/2023 and recommended by this office vide letter no.4710 dated 01/08/2023</p>
VII	The KML files of diverted area and the CA areas shall be uploaded on the e-Green watch portal with all requisite details prior to Stage II approval;	The KML files of diverted area and the CA areas are uploaded on the e-Green watch portal with all requisite details.
VIII	The User Agency shall transfer the funds towards the cost of Net Present Value (NPV) of the forest land being diverted under this proposal in accordance with the MoEF&CC's guidelines dated 6.01.2022 read with guidelines dated 22.03.2022;	Transfer of funds of Rs. 711.14507 Lacs towards the cost of Net Present Value (NPV) of the forest land being diverted under this proposal in accordance with the MoEF&CC's guidelines as per demand raised by DCF office is done by user agency in CAMPA fund vide challan application no. 5814259992 dated 14-08-2023
IX	<p>Safety Zone Management: Following activities, at project cost, shall be undertaken by the user agency for the management of safety zone as per relevant guidelines issued by the Ministry:</p> <p>a. User agency shall ensure demarcation of safety zone (7.5 meter strip all along the inner boundary of the mining lease area), and its fencing, protection and regeneration by erecting adequate number of 6 feet high RCC boundary pillars inscribed with DGPS coordinates with barbed wire fencing and deploying adequate number of watchers under the supervision of the State Forest</p>	<p>Safety Zone Management:</p> <p>a. User agency will ensure demarcation of safety zone (7.5 meter strip all along the inner boundary of the mining lease area), and its fencing, protection and regeneration by erecting adequate number of 6 feet high RCC boundary pillars inscribed with DGPS coordinates with barbed wire fencing and adequate number of watchers will also be deployed. The State Forest Department has submitted a proposal to the DCF office for approval of the safety zone of the mining lease, adjacent to habitation/roads, will be</p>

Rajkaj Ref No. : 4621324

Signature Valid

Digital Signature of Rajendra Singh, Designation: Joint Conservator of Forests, DCF office, Pratapgarh District, Rajasthan. Date: 2023/08/29 17:59:53



	<p>Department;</p> <p>b. Boundary of the safety zone of the mining lease, adjacent to habitation/roads, should be properly fenced by the user agency;</p> <p>c. Safety zone shall be maintained as green belt around mining lease and regeneration shall be taken up in this area by the user agency at project cost under the supervision of the State Forest Department;</p> <p>d. Afforestation on degraded forest land to be selected elsewhere, measuring one and a half times the area under safety zone, shall also be done at the project cost under the supervisions of the State Forest Department. The degraded forest land (DFL) so selected will be informed to the MoEF& CC with shape files before Stage-II approval and afforestation will be done within three years from the date of Stage-II clearance and maintained thereafter in accordance with the approved Plan in consultation with the State Forest Department; and</p> <p>e. The State Government and the user agency shall ensure that safety zone is maintained as per the prescribed norms;</p>	<p>properly fenced by user agency. An undertaking is also enclosed in this regard.</p> <p>c. Safety zone will be maintained as green belt around mining lease and regeneration will be taken up in this area by State Forest Department at project cost for which a demand of Rs. 2.42775 Lacs was raised by this office and amount is deposited by user agency in CAMPA fund vide challan application no. 58142599922 dated 14-08-2023.</p> <p>d. A degraded forest land of 4.885 Ha. (rounded off to 5.00 Ha.) measuring one and a half times the area under safety zone is selected, where afforestation will be done at the project cost and maintained thereafter in accordance with the approved Plan by State Forest Department for which as per demand raised by this office an amount of Rs. 8.25 Lacs is deposited by user agency in CAMPA fund vide challan application no. 58142599922 dated 14-08-2023.</p> <p>Information regarding selected DFL with shape file and maps is submitted separately in CD</p> <p>e. User agency under the guidance of State Government will ensure that safety zone is maintained as per the prescribed norms. User agency has submitted an undertaking also in this regard which is enclosed herewith</p>
X	The cost of felling of trees shall be deposited by the User Agency with the State Forest Department;	After getting final sanction the cost to be involved in felling of trees will be deposited by user agency with the State Forest Department. User agency has submitted an undertaking also in this regard which is enclosed herewith
XI	All the funds received from the user agency under the project shall be transferred/deposited in CAMPA account only through e-portal (https://parivesh.nic.in/). Amount deposited through other modes will not be accepted as compliance of the Stage-I clearance;	<p>1. Funds under the project as per demand raised by DCF office towards CA, Additional CA, NPV, safety zone regeneration and construction of 6 ft. boundary wall in non-forest lands are deposited by user agency in CAMPA account through e-portal. Copy of challan already enclosed.</p> <p>2. Funds for NFL boundary pillars is deposited with DCF, Pratapgarh as per demand raised by DCF office</p>
XII	The complete compliance of the FRA, 2006 shall be ensured by way of prescribed certificate from the concerned District Collector;	Complete compliance of the FRA, 2006 is ensured and prescribed certificate issued by District Collector, Pratapgarh already submitted online by DCF office in Part-II at additional document no. 16. Copy of the certificate is again submitted herewith.
XIII	The compliance report shall be uploaded on e-portal (https://parivesh.nic.in/).	The compliance report uploaded on e-portal (https://parivesh.nic.in/).
XIV	At the time of payment of the Net Present Value (NPV) at the present rate, the user agency shall furnish an undertaking to pay the additional amount of NPV, if so determined, as per the final decision of the Hon'ble Supreme Court of India;	Payment of NPV already done and an undertaking to pay the additional amount of NPV, if so determined, as per the final decision of the Hon'ble Supreme Court of India is also enclosed herewith submitted by user agency
XV	Trees should be felled in phased manner as per the requirement in the approved Mining Plan with prior permission of concerned DFO;	<p>Trees will be felled in phased manner as per the requirement in the approved Mining Plan and felling plan prepared with prior permission of DCF</p> <p>Signature valid Digitally signed by Raj Kumar Singh Designation: Chief Conservator of Forests Date: 2023.08.29 17:53:58 IST</p>
XVI	The user agency shall explore the possibility of translocation of maximum number of trees identified to be felled and shall ensure that any	Translocation of trees is rocky and difficult but after getting final approval.

RajKaj Ref No.





कार-घर
औषधि योजना

	tree felling shall be done only when it is unavoidable and that too under strict supervision of the State Forest Department;	It will be ensured that explores all the possibilities of translocation of maximum number of trees. Tree felling will be done only when it is unavoidable under strict supervision of the State Forest Department. An undertaking is enclosed herewith submitted by user agency in this regard.
XVII	The User Agency shall undertake mining in a phased manner after taking due care for reclamation of the mined over area. The concurrent reclamation plan as per the approved mining plan shall be executed by the User Agency from the very first year, and an annual report on implementation there of shall be submitted to the Nodal Officer, Forest (Conservation) Act, 1980, in the concerned State Government and the concerned Integrated Regional Office of the Ministry. If it is found from the annual report that the activities indicated in the concurrent reclamation plan are not being executed by the User Agency, the Nodal Officer or the concern Regional Officer (Central) may direct that the mining activities shall remain suspended till such time, such reclamation activities are satisfactorily executed;	It will be ensured that the departmental level that user agency undertakes mining in a phased manner after taking due care for reclamation of the mined out area. The concurrent reclamation plan as per the approved mining plan will also be strictly executed by user agency and annual report on implementation there of will be regularly submitted to the Nodal Officer and Integrated Regional Office of the Ministry. An undertaking is enclosed herewith submitted by user agency in this regard.
XVIII	The User Agency shall comply with the Hon'ble Supreme Court order on re-grassing, and re-grass the mining area and any other areas which may have been disturbed due to mining to restore them to a condition which is fit for growth of fodder, flora, fauna, etc. in a timely manner;	It will be ensured that the user agency complies with the Hon'ble Supreme Court order on re-grassing, and re-grass the mining area and areas disturbed due to mining to restore them to a condition which is fit for growth of fodder, flora, fauna, etc. in a timely manner. An undertaking is enclosed herewith submitted by user agency in this regard.
XIX	Period of diversion of the said forest land under this approval shall be for a period co-terminus with the period of the mining lease proposed to be granted under the Mines and Minerals (Development and Regulation) Act, 1957, as amended and the Rules framed there-under;	Will be complied with
XX	The User Agency shall obtain the Environment Clearance as per the provisions of the Environmental (Protection) Act, 1986, if required;	User agency has already applied to the competent authority to obtain the Environment Clearance as per the provisions of the Environmental (Protection) Act, 1986 which is in progress.
XXI	No labour camp shall be established on the forest land and the User Agency shall provide fuels preferably alternate fuels to the labourers and the staff working at the site so as to avoid any damage and pressure on the nearby forest areas;	It will be ensured that no labour camp is established by user agency on the forest land and user agency provides fuels preferably alternate fuels to the labourers and the staff working at the site. An undertaking is enclosed herewith submitted by user agency in this regard.
XXII	The layout plan of the mining plan/ proposal shall not be changed without the prior approval of the Central Government and the forest land shall not be used for any purpose other than that specified in the proposal;	It will be ensured that layout plan of the mining plan is not changed by user agency without prior approval of the Central Government and the forest land is not used for any purpose other than specified in the proposal. An undertaking is enclosed herewith submitted by user agency in this regard.
XXIII	The forest land proposed to be diverted shall under no circumstances be transferred to any other agency, department or person without prior approval of the Central Government;	It will be ensured that the forest land proposed to be diverted under no circumstances is transferred to any other agency, department or person. Digitally signed by Raj Kumar Singh Central Designation Officer Conservation. Submitted by user agency in this regard.
XXIV	No damage to the flora and fauna of the adjoining area shall be caused;	Date: 2023.09.29 17:53:59 IST Reason: Approved. An undertaking is enclosed herewith submitted by

Raj Ref No. 402/1524



XXV	The User Agency shall submit the annual self - compliance report in respect of the above stated conditions to the State Government, concerned Regional Office and to this Ministry by the end of March every year regularly;	user agency in this regard. User agency has ensured to submit the annual self -compliance report in respect of the above stated conditions to the State Government, concerned Regional Office and to the Ministry by the end of March every year regularly. An undertaking is enclosed herewith submitted by user agency in this regard.
XXVI	Any other condition that the concerned Integrated Regional Office of this Ministry may stipulate, with prior approval of competent authority, in the interest of conservation, protection and development of forests & wildlife;	The user agency has submitted an undertaking for the compliance in this regard which is enclosed herewith .
XXVII	The user agency shall comply all the provisions of the all Acts, Rules, Regulations, Guidelines, Hon'ble Court Order (s) and NGT. Order (s) pertaining to this project, it any, for the time being in force, as applicable to the project; and	The user agency has submitted an undertaking for the compliance in this regard which is enclosed herewith .
XXVIII	Violation of any of these conditions will amount to violation of Forest (Conservation) Act, 1980 and action would be taken as prescribed in para 1.21 of Chapter 1 of the Handbook of comprehensive guidelines of Forest (Conservation) Act, 1980 as issued by this Ministry's letter No. 5-2/2017-FC dated 28.03.2019.	It will be ensured that no violation any of these conditions or any other provision of of FCA is done by user agency An undertaking is enclosed herewith submitted by user agency in this regard.

संलग्न:- उपरोक्तानुसार। (दो प्रतियो में मय सी.डी. के)

भवदीय,

(आर.के.सिंह)
संभागीय मुख्य वन संरक्षक,
उदयपुर।
दिनांक :-

क्रमांक एफ 5 (38/Mining/एफसीए./मुवसं/2023-24/

प्रतिलिपि:- निम्न को सूचनार्थ एवं आवश्यक कार्यवाही हेतु प्रेषित है।

1-उप वन संरक्षक, प्रतापगढ़ को उनके पत्रांक 4717 दिनांक 18.08.2023 के क्रम में।

2-अतिरिक्त निदेशक (खान) सतर्कता, पर्यावरण एवं विकास, नोडल अधिकारी वन मामलात, खान एवं भू-विज्ञान विभाग, खनिज भवन, उदयपुर।

3- मुख्य कार्यकारी अधिकारी, RDSA Mining LTD A-404, अमर विलास अपार्टमेंट, उदयपुर।

संभागीय मुख्य वन संरक्षक,
उदयपुर।

Signature valid

Digitally signed by Raj Kumar Singh
Designation: Chief Conservator Of
Forest
Date: 2023.08.29 17:53:58 IST
Reason: Approved

RajKaj Ref No. : 4621324





सत्यमेव जयते

राजस्थान राजपत्र
विशेषांक

साधिकार प्रकाशित

RAJASTHAN GAZETTE
Extraordinary

Published by Authority

भाद्र 15, बुधवार, शके 1945-सितम्बर 06, 2023
Bhadra 15, Wednesday, Saka 1945- September 06, 2023

भाग-1(ख)

महत्वपूर्ण सरकारी आज्ञायें।

वन विभाग (क)

विज्ञप्ति

जयपुर, अगस्त 29, 2023

संख्या प. 2(24)वन/2023 :-चूंकि इसके साथ संलग्न अनुसूची में बतलाई गई वनभूमि अथवा बंजरभूमि सरकार की सम्पत्ति है या उसमें सरकार स्वामित्वाधिकार रखती है अथवा सरकार उसकी सम्पूर्ण वनउपज या उसके किसी भाग की हकदार हैं। और चूंकि सरकार पंचायत भूमि और बंजरभूमि को राजस्थान वन अधिनियम 1953 की धारा 29 की उप धारा (1) के अधीन रक्षित वन घोषित करने का विचार रखती है।

और चूंकि पूर्वोक्त भूमि में अथवा उस पर सरकार और प्राईवेट व्यक्तियों के अधिकारों के प्रकार और सीमा का अभी तक किसी प्रकार अभिलेखन नहीं किया गया है:

और चूंकि सरकार यह भी सोचती है कि पूर्वोक्त वन भूमि अथवा बंजर भूमि में अथवा उस पर सरकार अथवा प्राईवेट व्यक्तियों के अधिकारों के प्रकार और सीमा के विषय में जांच करवाना और उनका अभिलेखन कराया जाना आवश्यक है, परन्तु इस कार्य में इतना अधिक समय लग जावेगा कि जिसके बीच में सरकार के अधिकारों को क्षति पहुंचने की आशंका है।

अतः अब राजस्थान वन अधिनियम, 1953 (1953 का अधिनियम, संख्या 13) की धारा 29 की उप-धारा (3) के द्वारा प्रदत्त शक्तियों के प्रयोग में सरकार एतद्वारा, वन बन्दोबस्त अधिकारी/सहायक वन बन्दोबस्त अधिकारी को पूर्वोक्त वन भूमि अथवा बंजर भूमि में या उन पर सरकार या प्राईवेट व्यक्तियों के अधिकारों की जांच तथा अभिलेखन करने के लिए नियुक्त करती है और ऐसी जांच व अभिलेखन, जहाँ तक व्यवहार्य हो, उपर्युक्त अधिनियम की धारा 6, 7, 8, 10, 11 (1), 12, 14, 17, 18 और 19 में प्रावहित विधि के अनुसार ही किया जावेगा।

और उपर्युक्त अधिनियम की धारा 29 की उप-धारा (3) के परन्तुक (Proviso) द्वारा प्रदत्त शक्तियों के अग्रेतर अनुसरण में राजस्थान सरकार पूर्वोक्त जांच और अभिलेखन होने तक एतद्वारा कथित वन भूमि और बंजर भूमि को रक्षित वन घोषित करती है, परन्तु इससे व्यक्तियों अथवा वर्गों के वर्तमान अधिकारों में कमी नहीं होगी और न उन पर कोई प्रभाव पड़ेगा:

और उसकी धारा 30 द्वारा प्रदत्त शक्तियों के अग्रेतर अनुसरण में सरकार यह भी घोषित करती है कि इसके साथ संलग्न द्वितीय अनुसूची में दिखाए गए कथित रक्षित वन में स्थित वृक्ष इस विज्ञप्ति के राज-पत्र में प्रकाशित होने की तारीख से आरक्षित किये जाते हैं और पूर्वोक्त तारीख में कथित वन में किसी खदान से पत्थर निकालना या चूना या कोयला जलाना या किसी वन उपज का संग्रह किया जाना या किसी निर्माण प्रक्रिया या साधन बनाया जाना और कथित वन में किसी भूमि

को कृषि के लिए या मकान बनाने के लिए या पशुपालन के लिए अथवा किसी अन्य प्रयोजन के लिए तोड़ा जाना, साफ किया जाना निषिद्ध करती है।

प्रथम अनुसूची (वन भूमि और बंजर भूमि)

द्वितीय अनुसूची (आरक्षित वृक्ष)

राज्यपाल की आज्ञा से,

मोनाली सेन,

शासन सचिव, वन।

प्रथम अनुसूची

संख्या	नाम ब्लाक	नाम तहसील	नाम जिला	सीमा	विवरण	
					खसरा नम्बर	रकबा हे० में
1	2	3	4	5	6	
1	उपलाकोट रेंज- धरियावद	धरियावद	प्रतापगढ़	ग्राम-पहाडा	2257/964	4.2092
					2258/964	5.4435
					2255/1457	5.9120
					2252/1457	9.9846
					2248/2070	19.9507
					योग	45.5 हेक्टर
					उत्तर:- गैर वन भूमि खसरा नम्बर: 964 एवं 1457 पूर्व :- गैर वन भूमि खसरा नम्बर: 964,2070 एवं खातेदारी भूमि 2070/2, 2070/3 ,2070/5, 2070/6 एवं 2070/16 दक्षिण:- गैर वन भूमि खसरा नम्बर: 2070,2070/7 एवं 2070/17 पश्चिम:- गैर वन भूमि खसरा नम्बर: 964 एवं 1457	

(हरि किशन सारसवत, भा.व.से.)

उप वन संरक्षक,

प्रतापगढ़

द्वितीय अनुसूची

वनखण्ड - उपलाकोट

ग्राम - पहाडा

रैंज - धरियावद

तहसील - धरियावद

वन मण्डल - प्रतापगढ़

जिला - प्रतापगढ़

क्र.सं.	नाम प्रजाति (स्थानीय)	नाम प्रजाति (बोटैनिकल)
1	सागवान	Tectona grandis Linn.
2	तैदू/टिमरू	Diospyros melanoxylon Roxb.
3	कसोद	Cassia siamea Linn
4	आंवल छाल	Cassia auriculata
5	शीषम	Dalbergia sissoo Roxb.
6	बांस	Dendrocalamus strictus
7	चुरेल	Holoptelea integrifolia Planch
8	आंवला	Emblica officinalis Gaerth
9	नीम	Azadirachta indica A.Juss.
10	ईमली	Tamarindus indica Linn.
11	करंज	Pongamia pinnata Linn.
12	बैर	Zizyphus oenoplia
13	बहेड़ा	Terminalia bellirica (Gaerth) Roxb.
14	ढाक	Butea monosperma

क्षेत्रीय वन अधिकारी

धरियावद

(हरि किशन सारसवत, भा.व.से.)

उप वन संरक्षक,

प्रतापगढ़

**प्रारंभिक विज्ञप्ति के प्रस्ताव के साथ उप वन संरक्षक द्वारा प्रमाण-पत्र
(जो लागू नहीं होता है उसे काट दे)**

वनखण्ड - उपलाकोट ग्राम - पहाडा
रेंज - धरियावद तहसील - धरियावद
वन मण्डल - प्रतापगढ़ जिला - प्रतापगढ़

1. संलग्न प्रारूप में दर्शाई गई भूमि का वर्गीकरण मगरी पायती है उक्त भूमि को वन संरक्षण अधिनियम 1980 के प्रत्यावर्तन प्रकरण Open cast marble mining कार्य हेतु जिला/वनमंडल प्रतापगढ़ में कुल 74.249 हे० वनभूमि प्रत्यावर्तन (आन लाईन आवेदन संख्या- FP/RJ/MIN/142599/2021) के प्रकरण में क्षतिपुरक वृक्षारोपण हेतु गैर वनभूमि का आवंटन जिला कलक्टर, प्रतापगढ़ के आदेश क्रमांक राजस्व/भू.आ/प्रत्यावर्तन/2022-23/2535-45 दिनांक 17.08.2022 के द्वारा वन विभाग के पक्ष में किया गया। जिसे विज्ञप्ति के कॉलम 6 में विस्तृत रूप से खसरा नम्बरो का विवरण दर्शाया गया है।
2. वर्तमान में भूमि राजस्व लेखों में वन विभाग के नाम दर्ज है तथा मौके पर विभाग द्वारा विकास कार्य कराया जाना है। इसमें कोई अतिक्रमण अथवा खनन कार्य नहीं हो रहा है। क्षेत्र को रक्षित वन घोषित कराना प्रस्तावित है।
3. वर्तमान में 45.50 है। भूमि पर प्लान्टेशन एवं अन्य विकास कार्य कराये जाने हैं इनमें कोई खनन कार्य नहीं हुए हैं। भविष्य में अन्य क्षेत्रों में भी विकास कार्य कराये जाने की संभावना है।
4. भूमि पर वृक्षों का धनत्व कुछ क्षेत्र में औसतन 0.3 है तथा कुछ क्षेत्र में नगण्य है। इस वनखण्ड में प्रमुख प्रजातियां सागवान, तेंदु, ढाक, कसोद, बांस, आवला, चुरेल, शीशम, नीम इत्यादि प्राकृतिक रूप से विद्यमान हैं।
5. समीपवर्ती स्थित क्षेत्र राजस्व बंजर (राजस्व बंजर/चरागाह/खातेदारी/वन)- भूमि है तथा चारो ओर की सीमाओ का विस्तृत उल्लेख विज्ञप्ति के कॉलम 5 में कर दिया गया है।
6. वनखण्डों के वांछित मानचित्र (नक्शे संलग्न हैं एवं विज्ञप्ति में दिखाई गई दिशाओ, सीमाओ एवं स्थिति के अनुरूप हैं। प्रस्तावित वन क्षेत्रों की सीमा को राजस्व नक्शे में लाल स्याही से

इंगित किया गया है। प्रस्तावित क्षेत्र की जी.टी. शीट पर चिह्नित किया जाकर प्रस्ताव के साथ संलग्न किया गया है।


7. प्रस्तावित क्षेत्रों की विजप्तियों के प्रारूप यथा विधि पूर्व में नहीं भेजने के कई कारण रहे हैं किन्तु अब उल्लेखित वनक्षेत्रों के कानूनी स्वरूप देने हेतु प्रचलित नियमों के अनुरूप शासकीय गजट का प्रकाशन होना नितान्त आवश्यक है, जिसके कि इन भूमियों पर वन विभाग का साक्ष्य सिद्ध हो सके।


8. उक्त वन भूमि का पूर्व में राजपत्र में प्रकाशन नहीं हुआ है।

क्षेत्रीय वन अधिकारी
देवगढ़

(हरि किशन सारसवत, भा.व.से.)
उप वन संरक्षक,
प्रतापगढ़

राज्य केन्द्रीय मुद्रणालय, जयपुर।


(उप वन संरक्षक (एफ.सी.ए.)
राजस्थान, जयपुर)

 सत्यमेव जयते	राजस्थान राजपत्र	RAJASTHAN GAZETTE
	विशेषांक	Extraordinary
	साधिकार प्रकाशित	Published by Authority
भद्र 15, बुधवार, शके 1945-सितम्बर 06, 2023 Bhadra 15, Wednesday, Saka 1945-September 06, 2023		

भाग-1(ख)

महत्वपूर्ण सरकारी आज्ञायें।

वन विभाग (क)

विज्ञप्ति

जयपुर, अगस्त 29, 2023

संख्या प. 2(24)वन/2023 :-चूंकि इसके साथ संलग्न अनुसूची में बतलाई गई वनभूमि अथवा बंजरभूमि सरकार की सम्पत्ति है या उसमें सरकार स्वामित्वाधिकार रखती है अथवा सरकार उसकी सम्पूर्ण वनउपज या उसके किसी भाग की हकदार हैं। और चूंकि सरकार पंचायत भूमि और बंजरभूमि को राजस्थान वन अधिनियम 1953 की धारा 29 की उप धारा (1) के अधीन रक्षित वन घोषित करने का विचार रखती है।

और चूंकि पूर्वोक्त भूमि में अथवा उस पर सरकार और प्राईवेट व्यक्तियों के अधिकारों के प्रकार और सीमा का अभी तक किसी प्रकार अभिलेखन नहीं किया गया है:

और चूंकि सरकार यह भी सोचती है कि पूर्वोक्त वन भूमि अथवा बंजर भूमि में अथवा उस पर सरकार अथवा प्राईवेट व्यक्तियों के अधिकारों के प्रकार और सीमा के विषय में जाँच करवाना और उनका अभिलेखन कराया जाना आवश्यक है, परन्तु इस कार्य में इतना अधिक समय लग जावेगा कि जिसके बीच में सरकार के अधिकारों को क्षति पहुंचने की आशंका है।

अतः अब राजस्थान वन अधिनियम, 1953 (1953 का अधिनियम, संख्या 13) की धारा 29 की उप-धारा (3) के द्वारा प्रदत्त शक्तियों के प्रयोग में सरकार एतद्वारा, वन बन्दोबस्त अधिकारी/सहायक वन बन्दोबस्त अधिकारी को पूर्वोक्त वन भूमि अथवा बंजर भूमि में या उन पर सरकार या प्राईवेट व्यक्तियों के अधिकारों की जांच तथा अभिलेखन करने के लिए नियुक्त करती है और ऐसी जांच व अभिलेखन, जहाँ तक व्यवहार्य हो, उपर्युक्त अधिनियम की धारा 6, 7, 8, 10, 11 (1), 12, 14, 17, 18 और 19 में प्रावहित विधि के अनुसार ही किया जावेगा।

और उपर्युक्त अधिनियम की धारा 29 की उप-धारा (3) के परन्तुक (Proviso) द्वारा प्रदत्त शक्तियों के अग्रेतर अनुसरण में राजस्थान सरकार पूर्वोक्त जांच और अभिलेखन होने तक एतद्वारा कथित वन भूमि और बंजर भूमि को रक्षित वन घोषित करती है, परन्तु इससे व्यक्तियों अथवा वर्गों के वर्तमान अधिकारों में कमी नहीं होगी और न उन पर कोई प्रभाव पड़ेगा:

और उसकी धारा 30 द्वारा प्रदत्त शक्तियों के अग्रेतर अनुसरण में सरकार यह भी घोषित करती है कि इसके साथ संलग्न द्वितीय अनुसूची में दिखाए गए कथित रक्षित वन में स्थित वृक्ष इस विज्ञप्ति के राज-पत्र में प्रकाशित होने की तारीख से आरक्षित किये जाते हैं और पूर्वोक्त तारीख में कथित वन में किसी खदान से पत्थर

निकालना या चूना या कोयला जलाना या किसी वन उपज का संग्रह किया जाना या किसी निर्माण प्रक्रिया या साधन बनाया जाना और कथित वन में किसी भूमि को कृषि के लिए या मकान बनाने के लिए या पशुपालन के लिए अथवा किसी अन्य प्रयोजन के लिए तोड़ा जाना, साफ किया जाना निषिद्ध करती है।

प्रथम अनुसूची (वन भूमि और बंजर भूमि)

द्वितीय अनुसूची (आरक्षित वृक्ष)

राज्यपाल की आज्ञा से,

मोनाली सेन,

शासन सचिव, वन।

प्रथम अनुसूची

सं ख्या	नाम ब्लाक	नाम तहसील	नाम जिला	सीमा	विवरण	
					खसरा नम्बर	रकबा हे० में
1	2	3	4	5	6	
1	मियाला रेंज- धरियावद	धरियावद	प्रतापगढ़	ग्राम-मियाला	142/10	13.50 हे.
				उत्तर:- खसरा नम्बर: 10/1 ग्राम मियाला पूर्व :- खसरा नम्बर: 10 ग्राम मियाला दक्षिण:- खसरा नम्बर: 10/37,10/39 एवं ग्राम मियाला पश्चिम:- खसरा नम्बर: 10 ग्राम मियाला		

(हरि किशन सारसवत, भा.व.से.)

उप वन संरक्षक,

प्रतापगढ़

द्वितीय अनुसूची

वनखण्ड - पहाडा

ग्राम - पहाडा

रैंज - धरियावद

तहसील - धरियावद

वन मण्डल - प्रतापगढ़

जिला - प्रतापगढ़

क्र.सं.	नाम प्रजाति (स्थानीय)	नाम प्रजाति (बोटैनिकल)
1	सागवान	Tectona grandis Linn.
2	तैदू/टिमरू	Diospyros melanoxylon Roxb.
3	आंकडिया	Holorrhena antidysenterica
4	चुरेल	Holoptelea integrifolia Planch
5	आंवला	Emblica officinalis Gaerth
6	नीम	Azadirachta indica A.Juss.
7	ईमली	Tamarindus indica Linn.
8	करंज	Pongamia pinnata Linn.
9	बैर	Zizyphus oenoplia
10	ढाक	Butea monosperma

क्षेत्रीय वन अधिकारी

धरियावद

(हरि किशन सारसवत, भा.व.से.)

उप वन संरक्षक,

प्रतापगढ़

प्रारंभिक विज्ञप्ति के प्रस्ताव के साथ उप वन संरक्षक द्वारा प्रमाण-पत्र

(जो लागू नहीं होता है उसे काट दे)

वनखण्ड - मियाला	ग्राम - मियाला
रेंज - धरियावद	तहसील - धरियावद
वन मण्डल - प्रतापगढ़	जिला - प्रतापगढ़

1. संलग्न प्रारूप में दर्शाई गई भूमि का वर्गीकरण मगरी पायती है उक्त भूमि को वन संरक्षण अधिनियम 1980 के प्रत्यावर्तन प्रकरण Open cast marble mining कार्य हेतु जिला/वनमंडल प्रतापगढ़ में कुल 74.249 हे० वनभूमि प्रत्यावर्तन (आन लाईन आवेदन संख्या- FP/RJ/MIN/142599/2021) के प्रकरण में क्षतिपूर्क वृक्षारोपण हेतु गैर वनभूमि का आवंटन जिला कलक्टर, प्रतापगढ़ के आदेश क्रमांक राजस्व/भू.आ/प्रत्यावर्तन/2022-23/2535-45 दिनांक 17.08.2022 के द्वारा वन विभाग के पक्ष में किया गया। जिसे विज्ञप्ति के कॉलम 6 में विस्तृत रूप से खसरा नम्बरों का विवरण दर्शाया गया है।
2. वर्तमान में भूमि राजस्व लेखों में वन विभाग के नाम दर्ज है तथा मौके पर विभाग द्वारा विकास कार्य कराया जाना है। इसमें कोई अतिक्रमण अथवा खनन कार्य नहीं हो रहा है। क्षेत्र को रक्षित वन घोषित कराना प्रस्तावित है।
3. वर्तमान में 13.50 है. भूमि पर प्लान्टेशन एवं अन्य विकास कार्य कराये जाने हैं इनमें कोई खनन कार्य नहीं हुए है। भविष्य में अन्य क्षेत्रों में भी विकास कार्य कराये जाने की संभावना है।
4. भूमि पर वृक्षों का धनत्व कुछ क्षेत्र में औसतन 0.3 है तथा कुछ क्षेत्र में नगण्य है। इस वनखण्ड में प्रमुख प्रजातियां सागवान, तेंदु, ढाक, कसोद, बांस, आवला, चुरेल, शीशम, नीम इत्यादि प्राकृतिक रूप से विद्यमान है।
5. समीपवर्ती स्थित क्षेत्र राजस्व बंजर (राजस्व बंजर/चरागाह/खातेदारी/वन)- भूमि है तथा चारों ओर की सीमाओं का विस्तृत उल्लेख विज्ञप्ति के कॉलम 5 में कर दिया गया है।
6. वनखण्डों के वांछित मानचित्र (नक्शे संलग्न है एवं विज्ञप्ति में दिखाई गई दिशाओं, सीमाओं एवं स्थिति के अनुरूप है। प्रस्तावित वन क्षेत्रों की सीमा को राजस्व नक्शे में लाल स्याही से इंगित किया गया है। प्रस्तावित क्षेत्र की जी.टी. शीट पर चिन्हित किया जाकर प्रस्ताव के साथ संलग्न किया गया है।

7. प्रस्तावित क्षेत्रों की विज्ञप्तियों के प्रारूप यथा विधि पूर्व में नहीं भेजने के कई कारण रहे हैं किन्तु अब उल्लेखित वनक्षेत्रों के कानूनी स्वरूप देने हेतु प्रचलित नियमों के अनुरूप शासकीय गजट का प्रकाशन होना नितान्त आवश्यक है, जिसके कि इन भूमियों पर वन विभाग का साक्ष्य सिद्ध हो सके।
8. उक्त वन भूमि का पूर्व में राजपत्र में प्रकाशन नहीं हुआ है।

क्षेत्रीय वन अधिकारी
धरियावद

(हरि किशन सारसवत, भा.व.से.)
उप वन संरक्षक,
प्रतापगढ़

राज्य केन्द्रीय मुद्रणालय, जयपुर।

(निमित्त उप वन संरक्षक)
उप वन संरक्षक (एक सी.ए.)
राजस्थान, जयपुर



सत्यमेव जयते

राजस्थान राजपत्र
विशेषांक

साधिकार प्रकाशित

RAJASTHAN GAZETTE
Extraordinary

Published by Authority

भाद्र 15, बुधवार, शाके 1945-सितम्बर 06, 2023
Bhadra 15, Wednesday, Saka 1945- September 06, 2023

भाग-1(ख)

महत्वपूर्ण सरकारी आज्ञायें।

वन विभाग (क)

विज्ञप्ति

जयपुर, अगस्त 29, 2023

संख्या प. 2(24)वन/2023 :-चूंकि इसके साथ संलग्न अनुसूची में बतलाई गई वनभूमि अथवा बंजरभूमि सरकार की सम्पत्ति है या उसमें सरकार स्वामित्वाधिकार रखती है अथवा सरकार उसकी सम्पूर्ण वनउपज या उसके किसी भाग की हकदार हैं। और चूंकि सरकार पंचायत भूमि और बंजरभूमि को राजस्थान वन अधिनियम 1953 की धारा 29 की उप धारा (1) के अधीन रक्षित वन घोषित करने का विचार रखती है।

और चूंकि पूर्वोक्त भूमि में अथवा उस पर सरकार और प्राइवेट व्यक्तियों के अधिकारों के प्रकार और सीमा का अभी तक किसी प्रकार अभिलेखन नहीं किया गया है:

और चूंकि सरकार यह भी सोचती है कि पूर्वोक्त वन भूमि अथवा बंजर भूमि में अथवा उस पर सरकार अथवा प्राइवेट व्यक्तियों के अधिकारों के प्रकार और सीमा के विषय में जांच करवाना और उनका अभिलेखन कराया जाना आवश्यक है, परन्तु इस कार्य में इतना अधिक समय लग जावेगा कि जिसके बीच में सरकार के अधिकारों को क्षति पहुंचने की आशंका है।

अतः अब राजस्थान वन अधिनियम, 1953 (1953 का अधिनियम, संख्या 13) की धारा 29 की उप-धारा (3) के द्वारा प्रदत्त शक्तियों के प्रयोग में सरकार एतद्वारा, वन बन्दोबस्त अधिकारी/सहायक वन बन्दोबस्त अधिकारी को पूर्वोक्त वन भूमि अथवा बंजर भूमि में या उन पर सरकार या प्राइवेट व्यक्तियों के अधिकारों की जांच तथा अभिलेखन करने के लिए नियुक्त करती है और ऐसी जांच व अभिलेखन, जहाँ तक व्यवहार्य हो, उपर्युक्त अधिनियम की धारा 6, 7, 8, 10, 11 (1), 12, 14, 17, 18 और 19 में प्रावहित विधि के अनुसार ही किया जावेगा।

और उपर्युक्त अधिनियम की धारा 29 की उप-धारा (3) के परन्तुक (Proviso) द्वारा प्रदत्त शक्तियों के अग्रेतर अनुसरण में राजस्थान सरकार पूर्वोक्त जांच और अभिलेखन होने तक एतद्वारा कथित वन भूमि और बंजर भूमि को रक्षित वन घोषित करती है, परन्तु इससे व्यक्तियों अथवा वर्गों के वर्तमान अधिकारों में कमी नहीं होगी और न उन पर कोई प्रभाव पड़ेगा:

और उसकी धारा 30 द्वारा प्रदत्त शक्तियों के अग्रेतर अनुसरण में सरकार यह भी घोषित करती है कि इसके साथ संलग्न द्वितीय अनुसूची में दिखाए गए कथित रक्षित वन में स्थित वृक्ष इस विज्ञप्ति के राज-पत्र में प्रकाशित होने की तारीख से आरक्षित किये जाते हैं और पूर्वोक्त तारीख में कथित वन में किसी खदान से पत्थर

निकालना या चूना या कोयला जलाना या किसी वन उपज का संग्रह किया जाना या किसी निर्माण प्रक्रिया या साधन बनाया जाना और कथित वन में किसी भूमि को कृषि के लिए या मकान बनाने के लिए या पशुपालन के लिए अथवा किसी अन्य प्रयोजन के लिए तोड़ा जाना, साफ किया जाना निषिद्ध करती है।

प्रथम अनुसूची (वन भूमि और बंजर भूमि)

द्वितीय अनुसूची (आरक्षित वृक्ष)

राज्यपाल की आज्ञा से,

मोनाली सेन,

शासन सचिव, वन।

प्रथम अनुसूची

संख्या	नाम ब्लाक	नाम तहसील	नाम जिला	सीमा	विवरण	
					खसरा नम्बर	रकबा हे० में
1	2	3	4	5	6	
1	आमलीखोरा रेंज-देवगढ़	प्रतापगढ़	प्रतापगढ़	ग्राम- आमलीखोरा	453/88	7.0200 हे.
					454/88	1.4600 हे
					455/88	0.0300 हे.
					457/89	6.6500 हे.
					458/89	0.4500 हे.
					461/439	0.3900 हे.
					योग	16.00 हेक्टर
					उत्तर:- कृषि भूमि खसरा नम्बर 88/547,88/552,88/556	
पूर्व :- गैर वन भूमि मौजा आमलीखोरा खसरा नं. 89						
दक्षिण:- गैर वन भूमि मौजा आमलीखोरा खसरा नम्बर 83 एवं 88, कृषि भूमि खसरा नम्बर 130 ,89/520 मौजा आमलीखोरा						
पश्चिम:- गैर वन भूमि मौजा आमलीखोरा खसरा नम्बर 84एवं 88,						

(हरि किशन सारसवत, भा.व.से.)

उप वन संरक्षक,

प्रतापगढ़

द्वितीय अनुसूची

वनखण्ड - आमलीखोरा

ग्राम - आमलीखोरा

रेंज - देवगढ़

तहसील - प्रतापगढ़

वन मण्डल - प्रतापगढ़

जिला - प्रतापगढ़

क्र.सं.	नाम प्रजाति (स्थानीय)	नाम प्रजाति (बोटैनिकल)
1	सागवान	Tectona grandis Linn.
2	तैदू/टिमरू	Diospyros melanoxylon Roxb.
3	कसोद	Cassia siamea Linn
4	आंवल छाल	Cassia auriculata
5	शीषम	Dalbergia sissoo Roxb.
6	बांस	Dendrocalamus strictus
7	चुरेल	Holoptelea integrifolia Planch
8	आंवला	Emblica officinalis Gaerth
9	नीम	Azadirachta indica A.Juss.
10	ईमली	Tamarindus indica Linn.
11	करंज	Pongamia pinnata Linn.
12	बैर	Zizyphus oenoplia
13	बहेड़ा	Terminalia bellirica (Gaerth) Roxb.
14	ढाक	Butea monosperma

क्षेत्रीय वन अधिकारी
धरियावद

(हरि किशन सारसवत, भा.व.से.)

उप वन संरक्षक,
प्रतापगढ़

7. प्रस्तावित क्षेत्रों की विज्ञप्तियों के प्रारूप यथा विधि पूर्व में नहीं भेजने के कई कारण रहे हैं किन्तु अब उल्लेखित वनक्षेत्रों के कानूनी स्वरूप देने हेतु प्रचलित नियमों के अनुरूप शासकीय गजट का प्रकाशन होना नितान्त आवश्यक है, जिसके कि इन भूमियों पर वन विभाग का साक्ष्य सिद्ध हो सके।
8. उक्त वन भूमि का पूर्व में राजपत्र में प्रकाशन नहीं हुआ है।

क्षेत्रीय वन अधिकारी
देवगढ़

(हरि किशन सारसवत, भा.व.से.)
उप वन संरक्षक,
प्रतापगढ़

राज्य केन्द्रीय मुद्रणालय, जयपुर।

(निदेश देवगढ़ गजट)
उप वन संरक्षक (भा.व.से.)
राजस्थान, जयपुर

Status of the Payment made by User Agencies

Help

Click on **Proposal No.** to view Detail of proposal. Click on **Demand letter** to view Uploaded demand letter.

CA : Compensatory Afforestation; Addl CA : Additional Compensatory Afforestation; PCA : Penal Compensatory Afforestation; CAT : Catchment Area Treatment; Addl PA : Additional Charges for protected area; NPV : Net Present Value;

☒ To be Verified : This icon shows that the details of the Funds submitted by User Agency are yet to be verified by Nodal Officer.

☒ Verified : This icon shows that the demand has been verified by Nodal Officer.

☒ Unpaid : This icon shows that the payment yet to be made.

☒ Challan Generated : This icon shows that the challan has been generated.

☒ Paid : This icon shows that the payment has been made.

☒ Proposals received on or after 15th July 2014 ☐ All Proposals received upto 14th July 2014

Select Region : Select State :

Select User Agency :

Payment Status : ☒ Paid ☐ Unpaid ☐ All

Bank Name : Mode of Payment :

Transaction Date (From) : Transaction Date (To) :

Enter value for Search :

SEARCH

Sno.	Proposal Detail	Application_No	Date of IN-PRINCIPLE	Amount to be Paid/Amount Paid (in Rs.)	Payment Status	Payment Detail	Demand Letter
1	FP/RJ/MIN/142599/2021 (/viewreport.aspx?pid=FP/RJ/MIN/142599/2021) Diversion of 74.2490 Ha. Forest Land In Favour Of RDSA MINING LLP For Opencast Marble Mining in Revenue Village - Danta, Tehsil- Pipalkhunth, District - Pratapgarh, Rajasthan	MIN1425992021922	07 Jun 2023	CA: 15365270/- Addl CA: 14954518/- PCA: 0/-, CAT: 0/- Safety Zone: 242775/-, Addl PA: 0/- NPV: 71114507/- of 825000/- Construction of Boundary 9296250/- Wall : Total : 111798320/-	<input checked="" type="checkbox"/> Paid	Fund Demand Verified by Nodal Officer On 14 Aug 2023 Bank Name : Union Bank Of India Mode of Payment : NEFT/RTGS (Challan) Challan Generated On 14 Aug 2023 Transaction Date 14 Aug 2023	Demand Letter (/writereaddata/Fundpdf/090820231816013292_FPRJMIN1425992021_User_Fund) Generated Challan (/UserAccount/Neft_ChallanCorp.aspx?pid=MIN1425992021922)



SWACHH BHARAT

(HTTPS://SWACHHBHARAT.MYGOV.IN/)



Power To Empower

(HTTP://WWW.DIGITALINDIA.GOV.IN)

(HTTPS://DATA.GOV.IN/)

Thematic portal of India

(HTTPS://INDIA.GOV.IN/)



(HTTPS://WWW.MYGOV.IN/)

(HTTP://MEITY.GOV.IN/)



(HTTPS://WWW.PMINDIA.GOV.IN/EN/)



(HTTP://WWW.NIC.IN/)



MeitY

© Content Owned, Updated and Maintained by Ministry of Environment, Forest and Climate Change, Government of India

Terms & Conditions (TermsandConditions.aspx) | Privacy Policy (PrivacyPolicy.aspx) | Copyright Policy (CopyrightPolicy.aspx) | Hyperlinking Policy (HyperlinkingPolicy.aspx) | Accessibility Statement (AccessibilityStatement.aspx) | Disclaimer (Disclaimer.aspx) | Contact Us (contact.aspx)

For any Technical support, Please Contact EFCCID, NIC, New Delhi, monitoring-ic(at)nic(dot)in



Full Title of the Project: "Diversion of 74.2490 Ha. Forest Land in Favour of RDSA MINING LLP for Opencast Marble Mining in Revenue Village - Danta, Tehsil- Pipalkhunth, District - Pratapgarh, Rajasthan".

Proposal No. : FP/RJ/MIN/142599/2021

Date of Proposal: 29/06/2021

Forest Area : 74.2490 Hectare

UNDERTAKING FOR COMPLIANCE OF CONDITION - I OF IN - PRINCIPLE APPROVAL

I Vimlesh Kumar Ghiya, CEO, **RDSA MINING LLP, Udaipur, Raj.** hereby, undertake that Legal status of the forest land will remain unchanged.

RDSA MINING LLP

(V.K. GHIYA)
Chief Executive Officer

Place : Udaipur

Date : 16/08/2023

Signature of User Agency
Office Seal

खनि अभियन्ता
खान एवं भू-विज्ञान विभाग
प्रतापगढ़ (राज.)

२.५
३ २
उप यन संरक्षक
प्रतापगढ़

(The LLP is Registered with Limited Liability)



Full Title of the Project: "Diversion of 74.2490 Ha. Forest Land in Favour of RDSA MINING LLP for Opencast Marble Mining in Revenue Village - Danta, Tehsil- Pipalkhunth, District - Pratapgarh, Rajasthan".

Proposal No. : FP/RJ/MIN/142599/2021

Date of Proposal: 29/06/2021

Forest Area : 74.2490 Hectare

UNDERTAKING FOR COMPLIANCE OF CONDITION - XIX OF IN - PRINCIPLE APPROVAL

I Vimlesh Kumar Ghiya, CEO, **RDSA MINING LLP, Udaipur, Raj.** hereby, undertake that the period of diversion of the said forest land under this approval will be for a period of co-terminus with the period of the mining lease granted under the Mines and Minerals (Development & Regulating) Act, 1957, as amended and the Rules framed there-under.

RDSA MINING LLP

(V.K. GHIYA)
Chief Executive Officer

खनि अविनाशिता
खान एवं भू-विज्ञान विभाग
प्रतापगढ़ (राज.)

Place : Udaipur

Date : 16/08/2023

Signature of User Agency
Office Seal

e.s

उप वन संरक्षक

(The LLP is Registered with Limited Liability)