

OFFICE OF THE PRINCIPAL CHIEF CONSERVATOR OF FORESTS (HEAD OF FOREST FORCE), MAHARASHTRA STATE, NAGPUR

ADDITIONAL PRINCIPAL CHIEF CONSERVATOR OF FORESTS AND NODAL OFFICER, MAHARASHTRA STATE, NAGPUR,
First Floor, 'B' Wing, Van Bhavan, Civil Lines, Nagpur-440001.

Tel no. (0712) 2530166, 2556916, Fax no. (0712) 2550675 E-mail- apccfnodal@mahaforest.gov.in

No. Desk-17/Nodal/Thane/ID-13120(77)/1911 /2022-23

Nagpur - 440 001, Date : 31/10/2022

To,

The Principal Secretary (Forests),
Revenue and Forest Department,
Mantralaya, Mumbai -32

Sub :- Diversion of 0.5669 ha. Forest land under Forest (Conservation) Act, 1980 for widening of existing NH-4B, NH348 A to 6/8 lanes on the boundaries of proposed Navi Mumbai International Airport and JNPT connectivity between NH-348 B and NH 348 at Village- Vahal, TalukaPanvel, Dist. Raigad-reg.

Ref :-1) Government of Maharashtra order No.FLD-1322/C.R.172/F-10, dated 24/08/2022. p155
2) The Chief Conservator of Forests (T), Thane letter No. Desk-10/FCA/CR-44/21-22/OW-350, p160 dated 17/10/2022.

In exercise of powers delegated to the Government of Maharashtra vide Government of India's order No. F.No.11/160/2019/FC, dated 23rd June, 2021, Government of Maharashtra conveyed sanction for diversion of 0.5669 ha. Forest land under Forest (Conservation) Act, 1980 for widening of existing NH-4B, NH348 A to 6 / 8 lanes on the boundaries of proposed Navi Mumbai International Airport and JNPT connectivity between NH-348 B and NH 348 at Village- Vahal, TalukaPanvel, Dist. Raigad under Forest (Conservation) Act, 1980 subject to fulfilment of the conditions stated in the letter under reference. The compliance report of the conditions is furnished as under:-

| Sr. No. | Conditions put forth by Government of Maharashtra letter dt.24/08/2022 | Compliance <u>Compliance Report</u> |
|---------|---|--|
| 1) | Legal status of the land shall remain unchanged. | The User Agency has submitted an undertaking. A copy of the same is enclosed herewith as (Annexure No.I) p187 |
| 2) | Compensatory Afforestation: | |
| a) | Compensatory Afforestation shall be taken up by the Forest Department over 1.2 ha. degraded Forest land in Survey No.346 at Village Gavhan, Tal. Uran, Dist. Raigad at the cost of the user agency. As far as possible, a mixture of local indigenous species shall be planted and monoculture of any species may be avoided. | Compensatory Afforestation will be taken up by the Forest Department over 1.2 ha. degraded Forest land in Survey No.346 at Village Gavhan, Tal. Uran, Dist. Raigad In this regard, the User Agency has deposited an amount of Rs.9,19,867/- towards compensatory afforestation in Ad-hoc CAMPA Account. A copy of the same is enclosed herewith as (Annexure No.II). p194 x 86 |
| b) | The cost of Compensatory Afforestation at the prevailing wage rates as per Compensatory Afforestation scheme and the cost of survey, demarcation and erection of permanent pillars if required on the CA land shall be deposited advance with the Forest Department by the project | The User Agency has deposited an amount of Rs.9,19,867/- towards compensatory afforestation in Ad-hoc CAMPA Account. A copy of the same is enclosed herewith as (Annexure No.II). p194 x 86 |

updated

| | authority. The CA will be maintained for 10 years. The Scheme may include appropriate provision for anticipated cost increase for works scheduled for subsequent years. | | | | | | | | | | | | | | | | |
|--------------|---|---|---|-------------|--|-------------------------------|---|----|---------------|---|---|-----|---------------|--------------|--|----------------|--|
| 3) | Net Present Value:- | | | | | | | | | | | | | | | | |
| a) | The Forest Department shall charge the Net Present Value (NPV) for the 0.96363 ha. Forest land to be diverted under this proposal from the User Agency as per the orders of the Hon'ble Supreme Court of India dated 30/10/2002, 01/08/2003, 28/03/2008, 24/04/2008 and 09/05/2008 in IA No.566 in WP (C) No.202/1995 and as per the guidelines issued by the Ministry vide letters No.5-1/1998-FC (Pt.II), dated 18/09/2003 as well as letter No.5-2/2006-FC, dated 03/10/2006 and 5- 3/2007-FC, dated 05/02/2009 & File No.5-3/2011-FC(Vol-I), Dated 06/01/2022 in this regard. | The User Agency has deposited an amount of Rs.6,33,171/- towards Net Present Value in Ad-hoc CAMPA Account. A copy of the same is enclosed herewith as (Annexure No.II & III). Pl 94 x 85 | | | | | | | | | | | | | | | |
| b) | Additional amount of the NPV of the diverted forest land, if any, becoming due after finalization of the same by the Hon'ble Supreme Court of India on receipt of the report from the Expert Committee, shall be charged from the User Agency. The User Agency shall furnish an undertaking to this effect. | The User Agency has submitted an undertaking. A copy of the same is enclosed herewith as (Annexure No.IV) Pl 84 | | | | | | | | | | | | | | | |
| 4) | All the funds received from the user agency under the project shall be transferred/deposited to CAMPA fund only through e-portal(http://parivesh.nic.in/) | Total amount of Rs.15,53,038/-has been transferred to Ad-hoc Compensatory Afforestation Fund Management & Planning Agency (CAMPA) in Account No.1507786124967009. The details are as below- (Annexure No.II & V) (CAMPA Proforma) Pl 94 <table><tr><th>Sr. No</th><th>Particulars</th><th>Amount transferred to Ad-hoc CAMPA (Rs.)</th><th>Details of amount transferred</th></tr><tr><td>1</td><td>CA</td><td>Rs.9,19,867/-</td><td rowspan="2">NEFT UTR No.AXISP0032 0845646, dated 17/9/2022.</td></tr><tr><td>2</td><td>NPV</td><td>Rs.6,33,171/-</td></tr><tr><td colspan="2">Total Amount</td><td>Rs.15,53,038/-</td><td></td></tr></table> | Sr. No | Particulars | Amount transferred to Ad-hoc CAMPA (Rs.) | Details of amount transferred | 1 | CA | Rs.9,19,867/- | NEFT UTR No.AXISP0032 0845646, dated 17/9/2022. | 2 | NPV | Rs.6,33,171/- | Total Amount | | Rs.15,53,038/- | |
| Sr. No | Particulars | Amount transferred to Ad-hoc CAMPA (Rs.) | Details of amount transferred | | | | | | | | | | | | | | |
| 1 | CA | Rs.9,19,867/- | NEFT UTR No.AXISP0032 0845646, dated 17/9/2022. | | | | | | | | | | | | | | |
| 2 | NPV | Rs.6,33,171/- | | | | | | | | | | | | | | | |
| Total Amount | | Rs.15,53,038/- | | | | | | | | | | | | | | | |
| 5) | No felling of trees shall be done during the implementation of project | The User Agency has submitted an undertaking. A copy of the same is enclosed herewith as (Annexure No.VI) | | | | | | | | | | | | | | | |
| 6) | The complete compliance of the FRA, 2006 shall be ensured by way of prescribed certificate from | The User Agency has submitted the certificate of Collector, Raigad under Scheduled Tribes and Other Traditional Forest Dwellers (Recognition of Forest | | | | | | | | | | | | | | | |

| | | |
|-----|--|---|
| | the concerned District Collector. | <p>Rights) Act, 2006 issued vide letter No. RB/LND-03/VANHAKKA/47318/2022, dated 09/10/2022 for 0.84 ha. area in prescribed format (Form-I) as per government of India latest guidelines dated 5/7/2013. A copies of the same is enclosed herewith as (Annexure No. VII). P/76 to 26</p> <p>As per Rule- 9 (6) (b) (ii) of Forest (Conservation) Rules, 2022 dated 28.06.2022 has mentioned that: <i>The State Government, Maharashtra shall ensure settlement of rights under the Scheduled Tribes and Other Traditional Forest Dwellers (Recognition of Forest Rights) Act, 2006 (No. 2 of 2007) before issuing an order for diversion over of forest land to the User Agency.</i></p> |
| 7) | User Agency shall raise strip plantation on both sides and central verge of the road as per the IRC norms | The User Agency has submitted an undertaking. A copy of the same is enclosed herewith as (Annexure No.VIII) P/25 |
| 8) | Speed regulating signage will be erected along the road at regular intervals in the Forest Areas. | The User Agency has submitted an undertaking. A copy of the same is enclosed herewith as (Annexure No.IX) P/24 |
| 9) | Wherever feasible, User Agency in consultation with State Forest Department shall increase the size of box culverts in both forest and non-forest areas, in such a way that it also serves the purpose of wildlife passages as suggested by Wildlife Institute of India in manual entitled 'Ecofriendly Measures to Mitigate Impacts of Linear Infrastructure on Wildlife', published in 2016; | The User Agency has submitted an undertaking. A copy of the same is enclosed herewith as (Annexure No.X) P/23 |
| 10) | Rain water harvesting structures shall be constructed every 500 meters in outer RoW of alignment in entire forest area at project cost; | The User Agency has submitted an undertaking. A copy of the same is enclosed herewith as (Annexure No.XI) P/22 |
| 11) | User Agency shall obtain Environmental Clearance as per the provisions of the Environmental (Protection) Act, 1986, if applicable | The User Agency has submitted an undertaking. A copy of the same is enclosed herewith as (Annexure No.XII) P/21 |
| 12) | The layout plan of the proposal shall not be changed without prior approval of State Government (Forest Department). | The User Agency has submitted an undertaking. A copy of the same is enclosed herewith as (Annexure No.XIII). P/17 |
| 13) | No labour camp shall be established on the Forest land. | The User Agency has submitted an undertaking. A copy of the same is enclosed herewith as (Annexure No.XIV). P/16 |
| 14) | Sufficient firewood, preferably the alternate fuel, shall be provided by the User Agency to | The User Agency has submitted an undertaking. A copy of the same is enclosed herewith as (Annexure No.XV). P/15 |

| | | |
|-----|---|--|
| | the laborers after purchasing the same from the State Forest Department or the Forest Development Corporation or any other legal source of alternate fuel | |
| 15) | The boundary of the diverted forest land shall be suitably demarcated on ground at the project cost, as per the directions of the concerned Deputy Conservator of Forests. | The User Agency has submitted an undertaking. A copy of the same is enclosed herewith as (Annexure No.XVI). p/14 |
| 16) | No additional or new path will be constructed inside the forest area for transportation of construction materials for execution of the project work. | The User Agency has submitted an undertaking. A copy of the same is enclosed herewith as (Annexure No.XVII). p/13 |
| 17) | The period of diversion under this approval shall be co-terminus with the period of lease to be granted in favour of the user agency or the project life, whichever is less. | The User Agency has submitted an undertaking. A copy of the same is enclosed herewith as (Annexure No.XVIII). p/12 |
| 18) | The forest land shall not be used for any purpose other than that specified in the project proposal. | The User Agency has submitted an undertaking. A copy of the same is enclosed herewith as (Annexure No.XIX) p/11 |
| 19) | The forest land proposed to be diverted shall under no circumstances be transferred to any other agencies, department or person without prior approval of the State and Central Government. | The User Agency has submitted an undertaking. A copy of the same is enclosed herewith as (Annexure No.XX) p/10 |
| 20) | Any other condition that the Ministry of Environment, Forests & Climate Change or State Government may stipulate from time to time in the interest of conservation, protection and development of forests & wildlife. | The User Agency has submitted an undertaking. A copy of the same is enclosed herewith as (Annexure No.XXI) p/9 |
| 21) | This approval shall be valid only for the diversion of forest land outside the confines of the Protected Areas. | The User Agency has submitted an undertaking. A copy of the same is enclosed herewith as (Annexure No.XXII) p/8 |
| 22) | This sanction is subject to the final clearance by the competent authorities for the project. | The User Agency has submitted an undertaking. A copy of the same is enclosed herewith as (Annexure No.XXIII) p/7 |
| 23) | The User Agency shall compensate the private owners of forest land if any, in accordance with the prevalent laws, rules & guidelines. | The User Agency has submitted an undertaking. A copy of the same is enclosed herewith as (Annexure No.XXIV) p/6 |
| 24) | All other conditions as may be mandatory under relevant Acts, | The User Agency has submitted an undertaking. A copy of the same is enclosed herewith as |

| | | |
|-----|---|---|
| | Rules and Guidelines shall be complied by the User Agency. | (Annexure No.XXV) p/5 |
| 25) | The compliance report shall be uploaded on e-portal (https://parivesh.nic.in/) | The User Agency has submitted an undertaking. A copy of the same is enclosed herewith as (Annexure No.XXVI) p/4 |
| 26) | All the conditions stipulated by the Forest Department shall be binding on User Agency | The User Agency has submitted an undertaking. A copy of the same is enclosed herewith as (Annexure No.XXVII) p/3 |
| 27) | Final approval shall be accorded by the State Government, after compliance conditions in this order. | The User Agency has submitted an undertaking. A copy of the same is enclosed herewith as (Annexure No.XXVIII) p/2 |
| 28) | Any breach of the conditions by the User Agency will be treated as violation of the provisions of the Forest (Conservation) Act, 1980 and action will be taken accordingly. | The User Agency has submitted an undertaking. A copy of the same is enclosed herewith as (Annexure No.XXIX) p/1 |

In view of the above, it is requested that the Government of Maharashtra may kindly be moved for approval under section-2 (ii) of the Forest (Conservation) Act-1980, at the earliest.

Encl : As above

(Naresh Zurmure)

Addl. Principal Chief Conservator of Forests
& Nodal Officer

Copy to the Chief Conservator of Forests (T), Thane for information.

Copy to the Deputy Conservator of Forests, Alibag Forest Division, Alibag for information.

Copy to the Project Director, Mumbai JNPT Port Road Company Ltd., Survey No.63, 'D' Point on NH-4B, Chinchpada, Kalamboli by pass Road, Panvel-410206 for information and necessary action.

Government of India
Ministry of Environment, Forest and Climate Change
(Forest Conservation Division)

Indira Paryavaran Bhawan,
Jor Bagh Raod, Aliganj
New Delhi - 110003
Dated: The 23rd June, 2021

To

The Addl. Chief Secretary (Forest)
All State Governments/UT Administrations

Sub: Extension of date of General Approval for use of forest land non-forestry purpose under Section-2 of Forest (Conservation) Act, 1980 where the State/UTs have accorded 'in-principle'/State-I approval prior to expiry of validity of General Approval -reg.

Madam/Sir,

In continuation to this Ministry's letter dated 22.03.2021, I am directed to inform that the Ministry has been receiving various representation/clarification from the States/UTs regarding grant of Stage-II approval in respect of proposals which have been granted Stage-I approval before the expiry of the validity of any General Approval accorded by Ministry.

2. The issue was examined in the Ministry and it has been decided that in all such cases where the State Governments/UT Administrations have accorded 'in-principle'/State-I approval prior to expiry of validity of General Approval and are pending for Stage-II approval, the concerned State Governments/UT Administrations may accord final approval under Section-2 of Forest (Conservation) Act, 1980, within 05 years from the date of issue of Stage-I approvals.

4. This issues with the approval of the competent authority.

Yours faithfully,
Sd/-

(Sandeep Sharma)
Asst. Inspector General of Forests
E-mail: Sandeep.sharma76@gov.in

Copy to:

1. The Principal Chief Conservator of Forests (HoFF), State Governments/UT Administrations
2. The Addl. PCCF & Nodal Officer (FCA), Office of the PCCF, All State Governments/UT Administrations
3. The Dy Director General of Forests (Central), All Regional Offices of the MoEF&CC.
4. PPS to Secretary (EF&CC) GoI, PPS to DGF&SS, MoEF&CC, GoI.
5. Monitoring Cell, FC Division, MoEF and CC, New Delhi.



Chief Conservator of Forest (T.), Thane
Micro wave tower, bara banglow area, Thane (E.), 400 603
Phone no. 022 25329865, Fax No. 022 25329912
Email: ccftthane@mahaforest.gov.in/ccfthane@gmail.com
Website: www.mahaforest.gov.in



Letter

Subject :- Forest Land - Raigad.

Diversion of 0.5669 ha. Private forest land for non-forest activities i.e. widening of Existing NH4B, NH348A to 6/8 lanes on the boundaries of proposed Navi Mumbai International Airport and JNPT connectivity between NH348B and NH348 Village Vahal, Tal. Panvel, Dist. Raigad, State of Maharashtra.

No. Desk-10/FCA/CR-44/21-22/OW- 350/22-23.
Thane - 400 603, Dated : 17/10/2022.


To,

**Addl. Principal Chief Conservator of Forests
& Nodal Officer,
M.S., Nagpur**

- Ref.:- 1. Government of Maharashtra Order No. FLD-1322/CR-172/F-10,
Date- 24.08.2022.
2. Your office letter No. Desk-17/Nodal/Thane/ID13120(77)/1345,
Date- 30.08.2022.
3. Deputy Conservator of Forests, Alibag's letter No. A/20/Land/FCA/1140,
Date- 07.10.2022.

Government of Maharashtra has accorded in-Principle Approval for Diversion of 0.5669 ha. forest land under section 2 of the Forest (Conservation) Act, 1980 for widening of existing NH-4B, NH-348A to 6/8 lanes on the boundaries of proposed Navi Mumbai International Airport and JNPT connectivity between NH-348B and NH-348 at village Vahal, Tal. Panvel, Dist. Taigad subject to conditions stipulated in Stage-I approval.

Accordingly Deputy Conservator of Forests, Alibag has submitted compliance report of conditions stipulated in Stage I approval vide Reference No. 3. Four sets of compliance reports are attached herewith for Information and further necessary action.


(S.V. Ramarao)

Chief Conservator of Forests (T.), Thane

Encl. :- as stated.

Copy forwarded to Deputy Conservator of Forests Alibag for information & necessary action.

Copy to Project Director, Mumbai - JNPT Port Road Company Ltd., Survey No.63, 'D' Point on NH-4B, Chinchpada, Kalamboli by pass Road, Panvel - 410 206 for information and necessary action.

3171
28/10/22
Sheetal Raut/903) Village Vahal-Tal.Panvel-0.5669 ha.

14 OCT 2022



महाराष्ट्र शासन



उप वनसंरक्षक, अलिबाग यांचे कार्यालय, अलिबाग

"वृक्षवल्ली आम्हा सोयरे वनचरे"

मु.पो.हिराकोट तलावाजवळ अलिबाग ता.अलिबाग जि.रायगड पी.नं. 402 201
दूरध्वनी क्र 02141-222016/222216 Email ID: dycfalibag@mahaforest.gov.in

जावक क्रमांक: अ/20/जमिन/वसं/ 1140/2022-23.

दिनांक: 7/10/2022.

प्रति,

मुख्य वनसंरक्षक,
ठाणे.

विषय:- वन जमिन रायगड.

राष्ट्रीय महामार्ग क्र. 4बी व 348 या अस्तित्वातील रस्त्याचे रुंदीकरण करणेबाबत.
जेएनपीटी व आंतरराष्ट्रीय विमानतळ यांतील जोडमार्ग वनक्षेत्र 0.5669 हे.

संदर्भ:- 1) राज्य शासनाकडील आदेश क्रमांक एफएलडी-1322/सीआर-172/एफ-10,
दि.24/08/2022.

2) या कार्यालयाकडील पत्र क्र. ब/20/जमिन/1825, दिनांक 25/08/2022.

3) प्रकल्प यंत्रणेकडील पत्र क्र. NHAI/MJPRCL/PIU/Panvel/2022-23/850,
दि.03/10/2022.

विषयांकीत प्रकल्पाकरीता वनजमिन मागणीचा प्रस्ताव अपर प्रधान मुख्य वनसंरक्षक व केंद्रस्थ अधिकारी, महाराष्ट्र राज्य, नागपूर यांचे मार्फत भारत सरकार पर्यावरण व वन मंत्रालय यांचेकडे सादर करणेत आलेला होता. सदर प्रस्तावांस शासनाचे संदर्भित पत्र क्र. 1 अन्वये अट क्रमांक 1 ते 28 अटीच्या अधिन राहून तत्त्वतः मान्यता प्रदान करण्यात आली आहे. सदर अटीची पूर्तता करणेकरीता प्रकल्प यंत्रणेस या कार्यालयाकडील संदर्भित पत्र क्र. 2 अन्वये मागणीपत्र (Demand Note) देण्यात आलेली होती. त्यानुसार प्रकल्प यंत्रणेकडील संदर्भित पत्र क्र. 3 अन्वये पूर्तता अहवाल सादर करणेत आलेला आहे.

वरिल प्रस्तावातील तत्त्वतः मंजूरी पत्रांतील अटी शर्तीनुसार विहित प्रपत्रांतील पूर्तता अहवाल आवश्यक त्या दस्तऐवजासह तयार करुन या समवेत 5 प्रतीत जोडून सादर करणेत येत आहे. तरी प्रकल्प यंत्रणेचे विनंतीनुसार सदर वनक्षेत्रात काम करणेस परवानगी देणेबाबत आपलेस्तरावरून कार्यवाही होणेस विनंती आहे.

(आशिष ठाकरे, भा.व.से.)

सहपत्र:- वरील प्रमाणे.

उप वनसंरक्षक,
अलिबाग.

प्रतिलिपी:- अपर प्रधान मुख्य वनसंरक्षक व केंद्रस्थ अधिकारी, महाराष्ट्र राज्य, नागपूर यांचेकडे
माहितीसाठी सादर.

प्रतिलिपी:- जनरल मॅनेजर (टेक) व प्रकल्प संचालक, पी.आय.यु. पनवेल, राव्हें नं. 63, एनएच 4बी 'डी'
पॉईन्ट, चिंचपाडा-कळंबोली बायपास रोड, पनवेल- 410 206.

Name of Work :- Diversion of 0.5669 ha. of forest land under Forest (Conservation) Act, 1980 for widening of existing NH-4B, NH-348A to 6/8 lanes on the boundaries of proposed Navi Mumbai International Airport and JNPT connectivity between NH-348B and NH-348 at village Vahal, Taluka Panvel, Dist. Raigad.

Proforma

| | | | |
|----|--|---|---|
| 1. | Name of Regional Office | : | The Chief Conservator of Forest, Thane |
| 2. | State/Dist/Forest Division to which the proposal relates | : | State - Maharashtra District - Raigad Forest Division - Alibag Forest Division, Alibag. |
| 3 | Name of the user Agency, Nature of Proposal | : | General Manager (Tech) and Project Director, NHAI, PIU-Panvel. Construction of road. |
| 4. | Extent of forest area involved | : | 0.5669 ha. |
| 5. | Whether original, or extension | : | Original |
| 6. | If extension of lease, Please clarify if proposal involves additional forest area, and if so, specify | : | Not Applicable |
| 7. | Date of Ist stage clearance | : | 24/08/2022. |
| 8. | Extent of CAMPA charges, head wise | : | |
| | a) Compensatory Afforestation | : | Rs. 9,19,867/- |
| | b) Additional Compensatory Afforestation (Mangrove Plantation Cost) | : | Rs. NIL |
| | c) Penal Compensatory Afforestation | : | Rs. NIL |
| | d) Catchments Area Treatment | : | Rs. NIL |
| | e) Wildlife Management Plan | : | Rs. NIL |
| | f) Additional charges for diversion of area falling under notified /protected areas. | : | Rs. NIL |
| | g) Net Present Value | : | Rs. 6,33,171/- |
| | h) Penal NPV as per guidelines para No. 1.21 | : | Rs. NIL |
| | i) Any other charges/levies:- I. Survey & demarcation(Pillars):- II. Tree felling cost:- --- | : | Rs. NIL Rs. NIL Rs. NIL |
| 9. | Details of Bank Drafts, (Bank, Draft No., Date & Amount) head-wise against items indicated in paragraph above. | : | User agency has directly remitted an amount to CAMPA via E-challan. 1. Amount of Rs. 9,19,867/- (Amt. for C.A) + 6,33,171/- (Amt. for NPV) = Total amount Rs. 15,53,038/- has been remitted by E-challan vied NEFT UTR No.AXISP00320845646, dated 17/09/2022. |

Compliance Report of 1st Stage Clearance

Name of Work :- Diversion of 0.5669 ha. of forest land under Forest (Conservation) Act, 1980 for widening of existing NH-4B, NH-348A to 6/8 lanes on the boundaries of proposed Navi Mumbai International Airport and JNPT connectivity between NH-348B and NH-348 at village Vahal, Taluka Panvel, Dist. Raigad.

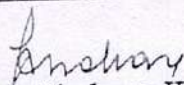
Ref :- 1) Government of Maharashtra, Revenue and Forest Department, No. FLD-1322/CR.172/F-10, Dated 24.08.2022.

| Condition n. No. | Condition | Compliance Report |
|------------------|---|---|
| 1 | Legal status of the diverted forest land shall remain unchanged | The legal status of the forest land shall remain unchanged. Project proponent has submitted an undertaking in this regard. Annexed as <u>Annexure - 1</u> . |
| 2 | Compensatory Afforestation: a) Compensatory Afforestation shall be taken up by the Forest Department over 1.2 ha. Degraded Forest land in Survey No.346 at Village Gavhan, Tal. Uran, Dist. Raigad at the cost of the user agency. As far as possible, a mixture of local indigenous species shall be planted and monoculture of any species may be avoided. b) The cost of Compensatory Afforestation at the prevailing wage rate as per Compensatory Afforestation scheme and the cost of survey, demarcation and erection of permanent pillars if required on the CA land shall be deposited advance with the Forest Department by the project authority. The CA will be maintained for 10 years. The Scheme may include appropriate provision for anticipated cost increase for works scheduled for subsequent years. | The user agency undertakes that the Compensatory afforestation shall be taken up over double degraded forest land 1.20 ha. Reserved Forest Survey No. 346 at village-Gavhan, Taluka- Uran, Dist- Raigad at the cost of the User agency. As far as possible a mixture of local indigenous species shall be planted. The user agency submitted the under taking in this regard Annexed as <u>Annexure - 2</u> . The user agency has transferred an amount of C.A. Rs. 9,19,867/- to the Ad-hoc Compensatory Afforestation Fund Management & Planning Agency (CAMPA) in Union Bank of India, Lodhi Complex Branch, Block 11, CGO Complex, Phase I, Lodhi road, New Delhi- 1100003. A/c No. 1507786124967009 via generating E-challan vied NEFT Rs. 9,19,867/- NEFT UTR No. AXISP00320845646, dated 17/09/2022. Copy of undertaking and challan and bank statement is <u>Annexed - 5</u> . |
| 3 | Net Present Value: - a) The Forest Department shall charge the Net Present Value (NPV) for the 0.96363 ha. Forest land to be diverted under this proposal from the User Agency as per the orders of the Hon'ble Supreme Court of India dated 30/10/2002, 01/08/2003, 28/03/2008, | The user agency has transferred an amount of Rs. 6,33,171/- of Net Present Value (NPV) to the Ad-hoc Compensatory Afforestation Fund Management & Planning in Union Bank of India, Lodhi Complex Branch, Block 11, CGO Complex, Phase I, Lodhi road, New Delhi- 1100003. A/c No. 1507786124967009 via generating E-challan vied NEFT Rs. |

| | | |
|---|---|--|
| | 24/04/2008 and 09/05/2008 in IA No.566 in WP (C) No.202/1995 and as per the guidelines issued by the Ministry vide letters No.5-1 /1 998-FC (Pt.II), dated I 8/09/2003 as well as letter No.5-2/2006-FC.dated 03/10/2006 and 5- 3/2007-FC, dated 05/02/2009 & File No.5-3/201 1 - PC(Vol-I), Dated 06/01/2022 in this regard. | 6,33,171/- NEFT UTR No. AXISP00320845646, dated 17/09/2022. Copy of undertaking and challan and bank statement is <u>Annexed - 5</u> & undertaking in this regarding this is <u>Annexed-3</u> . |
| | b) Additional amount of the NPV of the diverted forest land, if any, becoming due after finalization of the same by the Hon'ble Supreme Court of India on receipt of the report from the Expert Committee, shall be charged from the User Agency. The User Agency shall furnish an undertaking to this effect. | : In this regard, the Project Authority has submitted an undertaking. Annexed as <u>Annexure - 4</u> . |
| 4 | All the funds received from the user agency under the project shall be transferred/deposited to CAMPA fund only through e-portal(http://parivesh.nic.in/) | : User agency has directly remitted an amount to CAMPA via E-challan. 1. Amount of Rs. 9,19,867/- (Amt. for C.A) + 6,33,171/- (Amt. for NPV) = Total amount Rs. 1553038/- has been remitted by E-challan vied NEFT UTR No.AXISP00320845646, dated 17/09/2022. Copy of undertaking and challan and bank statement is <u>Annexed - 5</u> |
| 5 | No felling of trees shall be done during the implementation of project | : In this regard, the Project Authority has submitted an undertaking. Annexed as <u>Annexure - 6</u> . ✓ |
| 6 | The complete compliance of the FRA, 2006 shall be ensured by way of prescribed certificate from the concerned District Collector. | : The User agency submitted the certificate under FRA 2006 of District Collector Raigad and supporting documents in this regard. Annexed as <u>Annexure - 7</u> . ✓ |
| 7 | User Agency shall raise strip plantation on both sides and central verge or the road as per the IRC norms. | : In this regard the Project Authority has submitted an undertaking. Annexed as <u>Annexed - 8</u> . ✓ |
| 8 | Speed regulating signage will be erected along the road at regular intervals in the Forest Areas. | : In this regard the Project Authority has submitted an undertaking. Annexed as <u>Annexed - 9</u> . |
| 9 | Wherever feasible, User Agency in consultation with State Forest Department shall increase the size of box culverts in both forest and non-forest areas, in such a way that it also serves the purpose of wildlife passages as suggested by Wildlife Institute of India in manual entitled 'Ecofriendly | : In this regard the Project Authority has submitted an undertaking. Annexed as <u>Annexed - 10</u> . ✓ |

| | | | |
|----|--|---|--|
| | Measures to Mitigate Impacts of Linear Infrastructure on Wildlife, published in 2016. | | |
| 10 | Rain water harvesting structures shall be constructed every 500 meters in outer ROW of alignment in entire forest area at project cost; | : | In this regard the Project Authority has submitted an undertaking. Annexed as <u>Annexed - 11.</u> |
| 11 | User Agency shall obtain Environmental Clearance as per the provision of the Environmental (Protection) Act, 1986, if applicable. | : | In this regard the Project Authority has submitted an undertaking. Annexed as <u>Annexed - 12.</u> |
| 12 | The layout plan of the proposal shall not be changed Without prior approval of State Government (Forest Department). | : | In this regard the Project Authority has submitted an undertaking. Annexed as <u>Annexed - 13.</u> |
| 13 | No labour comp shall be established on the Forest land. | : | In this regard the Project Authority has submitted an undertaking. Annexed as <u>Annexed - 14.</u> |
| 14 | Sufficient firewood, preferably the alternate fuel, shall be provided by the User Agency to the laborers after purchasing the same from the State Forest Department or the Forest Development Corporation or any other legal source of alternate fuel. | : | In this regard the Project Authority has submitted an undertaking. Annexed as <u>Annexed - 15.</u> |
| 15 | The boundary of the diverted forest land shall be suitably demarcated on ground at project cost, as per the directions of the concerned Deputy Conservator of Forests. | : | In this regard, the Project Authority has submitted an undertaking. Annexed as <u>Annexure - 16.</u> |
| 16 | No additional or new path will be constructed inside the forest area for transportation of construction materials for execution of the project work. | : | In this regard, the Project Authority has submitted an undertaking. Annexed as <u>Annexure - 17.</u> |
| 17 | The period of diversion under this approval shall be co-terminus with the period of lease to be granted in favour of the user agency or the project life, whichever is less. | : | In this regard, the Project Authority has submitted an undertaking. Annexed as <u>Annexure - 18.</u> |
| 18 | The forest land shall not be used for any purpose other than that specified in the project proposal. | : | In this regard, the Project Authority has submitted an undertaking. Annexed as <u>Annexure - 19.</u> |
| 19 | The forest land proposed to be diverted shall under no circumstances be transferred to any other agencies, department or person without prior approval of the State and Central | : | In this regard, the Project Authority has submitted an undertaking. Annexed as <u>Annexure - 20.</u> |

| | | | |
|----|---|---|--|
| | Government. | | |
| 20 | Any other condition that the Ministry of Environment, Forests & Climate Change or State Government may stipulate from time to time in the interest of conservation, protection and development of forests & wildlife. | : | In this regard, the Project Authority has submitted an undertaking. Annexed as <u>Annexure - 21.</u> |
| 21 | This approval shall be valid only for the diversion of forest land outside the confines of the Protected Areas. | : | In this regard, the Project Authority has submitted an undertaking. Annexed as <u>Annexure - 22.</u> |
| 22 | This sanction is subject to the final clearance by the competent authorities for the project. | : | In this regard, the Project Authority has submitted an undertaking. Annexed as <u>Annexure - 23.</u> |
| 23 | The User Agency shall compensate the private owners of forest land if any, in accordance with the prevalent laws, rules & guidelines. | : | In this regard, the Project Authority has submitted an undertaking. Annexed as <u>Annexure - 24.</u> |
| 24 | All other conditions as may be mandatory under relevant Acts, Rules and Guidelines shall be complied by the User Agency. | : | In this regard, the Project Authority has submitted an undertaking. Annexed as <u>Annexure -25.</u> |
| 25 | The compliance report shall be uploaded on e-portal (http://parivesh.nic.in/) | : | In this regard, the Project Authority has submitted an undertaking. Annexed as <u>Annexure - 26.</u> |
| 26 | All the conditions stipulated by the Forest Department shall be binding on User Agency. | : | In this regard, the Project Authority has submitted an undertaking. Annexed as <u>Annexure - 27.</u> |
| 27 | Final approval shall be accorded by the State Government, after compliance conditions in this order. | : | In this regard, the Project Authority has submitted an undertaking. Annexed as <u>Annexure - 28.</u> |
| 28 | Any breach of the conditions by the User Agency will be treated as violation of the provisions of the Forest (Conservation) Act, 1980 and action will be taken accordingly. | : | In this regard, the Project Authority has submitted an undertaking. Annexed as <u>Annexure - 29.</u> |


 (Ashish Thakare, IFS)
 Deputy Conservator of Forests,
 Alibag.

(9)

मुंबई जेएनपीटी पोर्ट रोड कंपनी लिमिटेड
(भारतीय राष्ट्रीय राजमार्ग प्राधिकरण का संयुक्त उपक्रम)

(सड़क परिवहन और राजमार्ग मंत्रालय, भारत सरकार)

MUMBAI JNPT PORT ROAD COMPANY LIMITED

(A SPV of National Highways Authority of India)

(Ministry of Road, Transport and Highways, Government of India)

परियोजना कार्यान्वय इकाई - पनवेल

Project Implementation Unit - Panvel

सर्वे नं. 63, एनएच 4 बी "डी" पॉइंट, चिंचपाडा-कलंबोली बायपास रोड, पनवेल - 410 206.

Survey No.63, "D" Point on NH-4B, Chinchpada - Kalamboli Bypass Road, Panvel - 410 206.

ई-मेल / E-mail : piupanvel@nhai.org / piupanvel@gmail.com / वेबसाइट / website : www.nhai.gov.in

CIN No.: U74899 DL 2000 PLC 109016

NHAI/MJPRCL/PIU/PNVL/Forest/2022/ 850

Date: 03/10/2022

To,
Dy. Conservator of forest,
Alibaug Forest Division
At/Po - Alibag, District - Raigad
Pin - 402 201, Maharashtra.

Sub: Proposal for Diversion of 0.5669 Ha. Private Forest Land for Non-Forest activities i.e. Widening of Existing NH4B, NH348A to 6/8 lanes on the boundaries of proposed Navi Mumbai International Airport and JNPT: connectivity between NH348B and NH348 at Village Vahal, Tal. -Panvel, Dist -Raigad, Maharashtra State.

Ref: 1. Dy. Conservator of forest letter no. 1825 dated 25.08.2022.
2. Government of Maharashtra Order no. FLD-1322/CR.172/F-10 dated 24.08.2022.

Sir,

Please find enclosed herewith copy of Government of Maharashtra Order no. FLD-1322/CR.172/F-10 dated 24.08.2022 received from Under Secretary to the Government of Maharashtra conveying in principal approval for Diversion of 0.5669 ha Forest land under section 2 of the Forest (Conservation) Act, 1980 for widening of Existing NH4B, NH348A to 6/8 lanes on the boundaries of proposed Navi Mumbai International Airport and JNPT: connectivity between NH348B and NH348 at Village Vahal, Tal. -Panvel, Dist -Raigad in favour of NHAI.

The compliances of observations made therein are as tabulated below: -

| Sr.No. | Observations | Compliances |
|--------|---|--|
| 1 | Legal status of the diverted forest land shall remain unchanged | Undertaking submitted in Annexure -01 |
| 2 | Compensatory Afforestation: a) Compensatory Afforestation shall be taken up by the Forest Department over 1.2 ha. Degraded Forest land in Survey No.346 at Village Gavhan, Tal. Uran, Dist. Raigad at the cost of the user agency. As far as possible, a mixture of local indigenous species shall be planted and monoculture of any species may be avoided. | NHAI has already deposited twice the amount of compensatory afforestation, i.e. for 1.2 ha against diverted forest land 0.5669 ha amounting to Rs. 9,19,867/- (Compensatory afforestation Degraded Forest land amount of Rs. 9,19,867/- and Net Present Value (NPV) amount of Rs. 6,33,171/-, Total amount Paid amount of Rs. 15,53,038/-) |

[Signature]

| | | |
|---|--|---|
| | b) The cost of Compensatory Afforestation at the prevailing wage rate as per Compensatory Afforestation scheme and the cost of survey, demarcation and erection of permanent pillars if required on the CA land shall be deposited advance with the Forest Department by the project authority. The CA will be maintained for 10 years. The Scheme may include appropriate provision for anticipated cost increase for works scheduled for subsequent years. | The Undertaking submitted in Annexure - 02. |
| 3 | Net Present Value: - a) The Forest Department shall charge the Net Present Value (NPV) for the 0.96363 ha. Forest land to be diverted under this proposal from the User Agency as per the orders of the Hon'ble Supreme Court of India dated 30/10/2002, 01/08/2003, 28/03/2008, 24/04/2008 and 09/05/2008 in IA No.566 in WP (C) No.202/1995 and as per the guidelines issued by the Ministry vide letters No.5-1 /I 998-FC (Pt.II), dated 18/09/2003 as well as letter No.5-2/2006-FC.dated 03/10/2006 and 5-3/2007-FC, dated 05/02/2009 & File No.5-3/201 I -PC(Vol-I), Dated 06/01/2022 in this regard. | NHAI has already deposited the amount of Net Present Value (NPV) for the 0.96363 ha. against diverted forest land 0.5669 ha amounting to Rs. 6,33,171/- . (Compensatory afforestation Degraded Forest land amount of Rs. 9,19,867/- and Net Present Value (NPV) amount of Rs. 6,33,171/-, Total amount Paid amount of Rs. 15,53,038/-) The Undertaking submitted in Annexure - 03. |
| | b) Additional amount of the NPV of the diverted forest land, if any, becoming due after finalization of the same by the Hon'ble Supreme Court of India on receipt of the report from the Expert Committee, shall be charged from the User Agency. The User Agency shall furnish an undertaking to this effect. | The Undertaking submitted in Annexure - 04. |
| 4 | All the funds received from the user agency under the project shall be transferred/deposited to CAMPA fund only through e-portal(http://parivesh.nic.in/) | NHAI has already deposited for an amount of Rs. 15,53,038/- for diverted 0.5669 ha forest land. Copy of RTGS amounting Rs. 15,53,038/- deposited in CAMPA's account on 13.09.2022 is enclosed herewith with undertaking submitted in Annexure -05. |
| 5 | No felling of trees shall be done during the implementation of project | Undertaking submitted in Annexure -06 |
| 6 | The complete compliance of the FRA, 2006 shall be ensured by way of prescribed certificate from the concerned District Collector. | Undertaking submitted in Annexure -07 |
| 7 | User Agency shall raise strip plantation on both sides and central verge of the road as per the IRC norms. | Undertaking submitted in Annexure -08 |
| 8 | Speed regulating signage will be erected along the road at regular intervals in the Forest Areas. | Undertaking submitted in Annexure -09 |

[Signature]

| | | |
|----|---|---------------------------------------|
| 9 | Wherever feasible, User Agency in consultation with State Forest Department shall increase the size of box culverts in both forest and non-forest areas, in such a way that it also serves the purpose of wildlife passages as suggested by Wildlife Institute of India in manual entitled 'Ecofriendly Measures to Mitigate Impacts of Linear Infrastructure on Wildlife, published in 2016. | Undertaking submitted in Annexure -10 |
| 10 | Rain water harvesting structures shall be constructed every 500 meters in outer ROW of alignment in entire forest area at project cost; | Undertaking submitted in Annexure -11 |
| 11 | User Agency shall obtain Environmental Clearance as per the provision of the Environmental (Protection) Act, 1986, if applicable. | Undertaking submitted in Annexure -12 |
| 12 | The layout plan of the proposal shall not be changed Without prior approval of State Government (Forest Department). | Undertaking submitted in Annexure -13 |
| 13 | No labour comp shall be established on the Forest land. | Undertaking submitted in Annexure -14 |
| 14 | Sufficient firewood, preferably the alternate fuel, shall be provided by the User Agency to the laborers after purchasing the same from the State Forest Department or the Forest Development Corporation or any other legal source of alternate fuel. | Undertaking submitted in Annexure -15 |
| 15 | The boundary of the diverted forest land shall be suitably demarcated on ground at project cost, as per the directions of the concerned Deputy Conservator of Forests. | Undertaking submitted in Annexure -16 |
| 16 | No additional or new path will be constructed inside the forest area for transportation of construction materials for execution of the project work. | Undertaking submitted in Annexure -17 |
| 17 | The period of diversion under this approval shall be co-terminus with the period of lease to be granted in favour of the user agency or the project life, whichever is less. | Undertaking submitted in Annexure -18 |
| 18 | The forest land shall not be used for any purpose other than that specified in the project proposal. | Undertaking submitted in Annexure -19 |
| 19 | The forest land proposed to be diverted shall under no circumstances be transferred to any other agencies, department or person without prior approval of the State and Central Government. | Undertaking submitted in Annexure -20 |
| 20 | Any other condition that the Ministry of Environment, Forests & Climate Change or State Government may stipulate from time to time in the interest of conservation, protection and development of forests & wildlife. | Undertaking submitted in Annexure -21 |

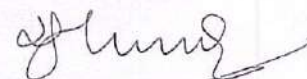
[Signature]

| | | |
|----|---|---------------------------------------|
| 21 | This approval shall be valid only for the diversion of forest land outside the confines of the Protected Areas. | Undertaking submitted in Annexure -22 |
| 22 | This sanction is subject to the final clearance by the competent authorities for the project. | Undertaking submitted in Annexure -23 |
| 23 | The User Agency shall compensate the private owners of forest land if any, in accordance with the prevalent laws, rules & guidelines. | Undertaking submitted in Annexure -24 |
| 24 | All other conditions as may be mandatory under relevant Acts, Rules and Guidelines shall be complied by the User Agency. | Undertaking submitted in Annexure -25 |
| 25 | The compliance report shall be uploaded on e-portal (http://parivesh.nic.in/) | Undertaking submitted in Annexure -26 |
| 26 | All the conditions stipulated by the Forest Department shall be binding on User Agency. | Undertaking submitted in Annexure -27 |
| 27 | Final approval shall be accorded by the State Government, after compliance conditions in this order. | Undertaking submitted in Annexure -28 |
| 28 | Any breach of the conditions by the User Agency will be treated as violation of the provisions of the Forest (Conservation) Act, 1980 and action will be taken accordingly. | Undertaking submitted in Annexure -29 |

In view of the above, it is requested to kindly issue the working permission in diverted forest land as per Ministry of Environment, Forest and Climate change.

Thanking you,

Yours faithfully,



(Yeshwant N. Ghotkar)
GM (Tech) & Project Director
NHAI, PIU - Panvel

Encl: As stated above.

Copy to: CCF (Thane) - for kind information.

[Proposal No. FP/MH/ROAD/124967/2021] Proposal for Diversion of 0.5669 Ha. Private Forest Land for Non-Forest activities i.e. Widening of Existing NH4B, NH348A to 6/8 lanes on the boundaries of proposed Navi Mumbai International Airport and JNPT: connectivity between NH348B and NH348 at Village Vahal, Tal.-Panvel, Dist - Raigad, Maharashtra State.

Annexure-1

Condition No. i


UNDERTAKING

The project authority undertake that the Legal Status of Forest Land will remain unchanged.

Date: 03/10/2022

Place: Panvel




(Yeshwant N. Ghotkar)
GM (Tech) & Project Director
NHAI, PIU - Panvel

[Proposal No. FP/MH/ROAD/124967/2021] Proposal for Diversion of 0.5669 Ha. Private Forest Land for Non-Forest activities i.e. Widening of Existing NH4B, NH348A to 6/8 lanes on the boundaries of proposed Navi Mumbai International Airport and JNPT: connectivity between NH348B and NH348 at Village Vahal, Tal.-Panvel, Dist - Raigad, Maharashtra State.

Annexure-2

Condition No. ii


UNDERTAKING

As per demand note received from DCF Alibaug the amount of Rs. 9,19,867/- for Compensatory afforestation on degraded forest land is deposited on CAMPA e-portal by Ministry of Road Transport & Highways, GOI.

Date: 03/10/2022:

Place: Panvel:




(Yeshwant N. Ghotkar)
GM (Tech) & Project Director
NHAI, PIU - Panvel

[Proposal No. FP/MH/ROAD/124967/2021] Proposal for Diversion of 0.5669 Ha. Private Forest Land for Non-Forest activities i.e. Widening of Existing NH4B, NH348A to 6/8 lanes on the boundaries of proposed Navi Mumbai International Airport and JNPT: connectivity between NH348B and NH348 at Village Vahal, Tal.-Panvel, Dist - Raigad, Maharashtra State.

Annexure-3

Condition No. iii


UNDERTAKING

As per demand note received from DCF Alibaug the amount Rs.6,33,171/- as NPV is deposited on CAMPA e-portal by Ministry of Road Transport & Highways, GOI.

Date: 03/10/2022:

Place: Panvel:




(Yeshwant N. Ghotkar)
GM (Tech) & Project Director
NHAI, PIU - Panvel

[Proposal No. FP/MH/ROAD/124967/2021] Proposal for Diversion of 0.5669 Ha. Private Forest Land for Non-Forest activities i.e. Widening of Existing NH4B, NH348A to 6/8 lanes on the boundaries of proposed Navi Mumbai International Airport and JNPT: connectivity between NH348B and NH348 at Village Vahal, Tal.-Panvel, Dist - Raigad, Maharashtra State.

Annexure-4

Condition No. iv.a.


UNDERTAKING

The project authority undertakes that the additional amount of the NPV of the diverted forest land, if any, becoming due after finalization of the same by the Hon'ble Supreme Court of India on receipt of the report from the Expert Committee, will be paid by the Ministry of Road Transport & Highways, GOI.

Date: 03/10/2022:

Place: Panvel:




(Yeshwant N. Ghotkar)
GM (Tech) & Project Director
NHAI, PIU - Panvel

[Proposal No. FP/MH/ROAD/124967/2021] Proposal for Diversion of 0.5669 Ha. Private Forest Land for Non-Forest activities i.e. Widening of Existing NH4B, NH348A to 6/8 lanes on the boundaries of proposed Navi Mumbai International Airport and JNPT: connectivity between NH348B and NH348 at Village Vahal, Tal.-Panvel, Dist - Raigad, Maharashtra State.

Annexure-5

Condition No. iv.b.


UNDERTAKING

As per demand note received from DCF Alibaug the amount of Rs. 9,19,867/- for Compensatory afforestation on degraded forest land and Rs. 6,33,171/- as NPV of diverted forest land is deposited on CAMPA e-portal by Ministry of Road Transport & Highways, GOI.

Date: 03/10/2022:

Place: Panvel:




(Yeshwant N. Ghotkar)
GM (Tech) & Project Director
NHAI, PIU - Panvel



PARIVESH
परिवेश

"Pro Active and Responsive facilitation by Interactive, Virtuous and Environmental Singlewindow Hub"

Ministry of Environment, Forest and Climate Change
Government of India

My Account - My Proposals Environment Clearance - Only CBZ Clearance - My Proposals Forest Clearance - My Proposals Wildlife Clearance - Help -

3:55:36 PM

Funds to be deposited in Govt. Exchequer

Help

Click on **Generate Challan** to generate challan.



: This icon shows that the payment has been deposited.



To be Paid

: This icon shows that the payment of this yet to be made.



Challan Generated


: This icon shows that the challan has been generated.

Proposals received on or after 15th July 2014 / All Proposals received upto 14th July 2014

| Sl. No. | Proposal No. | Application No | Application No (New) | Proposal Name | Category | Area (ha.) | User Agency Name | Date of IN-PRINCIPLE | Demand Verified Date | Action | Status |
|---------|------------------------|---------------------|----------------------|---|----------|------------|--------------------------------------|----------------------|----------------------|--------|--------|
| 1 | FP/MH/ROAD/124967/2021 | ROAD124967/20210096 | 61124967009 | Widening of Existing NH4B, NH346A to 6/8 lanes on the boundaries of proposed Navi Mumbai International Airport and JNPT Connectivity between NH346B and NH346 | Road | 0.5669 | National Highways Authority of India | 24-8-2022 | 13-9-2022 | ✓ Paid | ✓ Paid |
| 2 | FP/MH/ROAD/7377/2014 | ROAD7377/2014365 | 6173770365 | Development of Vadodara Mumbai Expressway (Phase-1) from km 104+700 to km 378+722 in Maharashtra, Dadra & Nagar Haveli and Gujarat | Road | 52.4805 | National Highways Authority of India | 26-8-2021 | 11-2-2022 | ✓ Paid | ✓ Paid |
| 3 | FP/MH/ROAD/7377/2014 | ROAD7377/2014470 | 6173770470 | Development of Vadodara Mumbai Expressway (Phase-1) from km 104+700 to km 378+722 in Maharashtra, Dadra & Nagar Haveli and Gujarat | Road | 52.4805 | National Highways Authority of India | 26-8-2021 | 20-10-2021 | ✓ Paid | ✓ Paid |

[Signature]
PROJECT DIRECTOR
MUMBAI JNPT PORT ROAD COMPANY LIMITED
PROJECT IMPLEMENTATION UNIT - PANNEL

82



PARIVESH
परिवेश

Pro Active and Responsive facilitation by Interactive, Virtuous and Environmental Singlewindow Hub"

Ministry of Environment, Forest and Climate Change
Government of India



My Account - My Proposals Environment Clearance - Only CRZ Clearance - My Proposals Forest Clearance - My Proposals Wildlife Clearance - Help -

3:57:52 PM

Online payment history made by User Agency under CAMPA

Help

| Proposal Detail | Application_No | Application_No (New) | Date of IN-PRINCIPLE | Amount to be Paid/Amount Paid (in Rs.) | Payment Status | Payment Detail | Demand Letter |
|---|-------------------|----------------------|----------------------|--|----------------|---|------------------------------------|
| 1. FPMH/ROAD/124967/2021 Widening of Existing NH4B, NH348A to 5/8 lanes on the boundaries of proposed Navi Mumbai International Airport and JNPT Connectivity between NH348B and NH348 | ROAD1249672021009 | 61124967009 | 24 Aug 2022 | CA: 919027/- PCA: 0/- Safety Zone: 0/- NPV: 633171/- Other Charges1: 0/- Other Charges2: 0/- Other Charges3: 0/- Total: 1553038/- | Paid | Fund Demand Verified by Modal Officer On Bank Name Mode of Payment Challan Generated On Transaction Date :13 Sep 2022 :Union Bank Of India :NEFT/RTGS (Challan) :13 Sep 2022 :17 Sep 2022 | Demand Letter Generated Challan |
| FPMH/ROAD/7377/2014 Development of Vadodara Mumbai Expressway (Phase-1) from km 104+700 to km 378+722 in Maharashtra, Dadra & Nagar Haveli and Gujarat | ROAD73772014365 | 6173770365 | 26 Aug 2021 | CA: 0/- PCA: 0/- Safety Zone: 0/- NPV: 0/- Other Charges1: 0/- Other Charges2: 0/- Other Charges3: 0/- Total: 15519048/- | Paid | Fund Demand Verified by Modal Officer On Bank Name Mode of Payment Challan Generated On Transaction Date :11 Feb 2022 :Union Bank Of India :NEFT/RTGS (Challan) :15 Feb 2022 :17 Feb 2022 | Demand Letter Generated Challan |
| FPMH/ROAD/7377/2014 Development of Vadodara Mumbai Expressway (Phase-1) from km 104+700 to km 378+722 in Maharashtra, Dadra & Nagar Haveli and Gujarat | ROAD73772014470 | 6173770470 | 26 Aug 2021 | CA: 75635555/- PCA: 0/- Safety Zone: 0/- NPV: 49279150/- Other Charges1: 0/- Other Charges2: 0/- Other Charges3: 0/- Total: 125234755/- | Paid | Fund Demand Verified by Modal Officer On Bank Name Mode of Payment Challan Generated On Transaction Date :20 Oct 2021 :Union Bank Of India :NEFT/RTGS (Challan) :20 Oct 2021 :21 Oct 2021 | Demand Letter Generated Challan |
| FPMH/ROAD/20966/2013 Diversion of 1.65 ha. forest land for Widening of National High 17 in Kamala Bird Sanctuary. | ROAD209662013189 | 6120966189 | 23 Jun 2016 | CA: 0/- PCA: 0/- Safety Zone: 0/- NPV: 0/- Total: 14022800/- | Paid | Fund Demand Verified by Modal Officer On Bank Name Mode of Payment Challan Generated On Transaction Date :19 Jan 2019 :Corporation Bank :NEFT/RTGS (Challan) :21 Jan 2019 :23 Jan 2019 | Demand Letter Generated Challan |

[Signature]
PROJECT DIRECTOR
MUMBAI-NPT PORT ROAD COMPANY LIMITED
PROJECT IMPLEMENTATION UNIT - PANVEL

25

80

AGENCY COPY

यूनियन बैंक Union Bank of India



NEFT / RTGS CHALLAN for CAMPA Funds

Date : 13-09-2022

| | |
|------------------|--|
| Agency Name. | National Highways Authority of India |
| Application No. | 61124967009 |
| MoEF/SG File No. | FLD-1322/CR-172/F-10 |
| Location. | MAHARASHTRA |
| Address. | General Manager Tech & Project Director PIU-Panvel Survey No. 63, "D" point on NH-4B, Chinchpada-Kalamboli Bypass Road Panvel-410206Raigad |
| Amount(in Rs) | 1553038/- |

Amount in Words :Fifteen Lakh Fifty-Three Thousand and Thirty-Eight Rupees Only

NEFT/RTGS to be made as per following details;

| | |
|----------------------|---|
| Beneficiary Name: | MAHARASHTRA CAMPA |
| IFSC Code: | UBIN0996335 |
| Pay to Account No. | 1507861124967009 Valid only for this challan amount. |
| Bank Name & Address: | Union Bank Of India Lodhi Complex Branch, Block 11,CGO Complex, Phase I, Lodhi Road, New Delhi -110003 |

- This Challan is strictly to be used for making payment to CAMPA by NEFT/RTGS only

BANK COPY

यूनियन बैंक Union Bank of India



NEFT / RTGS CHALLAN for CAMPA Funds

Date : 13-09-2022

| | |
|------------------|---|
| Agency Name. | National Highways Authority of India |
| Application No. | 61124967009 |
| MoEF/SG File No. | FLD-1322/CR-172/F-10 |
| Location. | MAHARASHTRA |
| Address: | General Manager Tech & Project Director PIU-Panvel Survey No. 63, "D" point on NH-4B, Chinchpada-Kalamboli Bypass Road Panvel-410206 Raigad |
| Amount(in Rs) | 1553038/- |

Amount in Words :Fifteen Lakh Fifty-Three Thousand and Thirty-Eight Rupees Only

NEFT/RTGS to be made as per following details;

| | |
|----------------------|---|
| Beneficiary Name: | MAHARASHTRA CAMPA |
| IFSC Code: | UBIN0996335 |
| Pay to Account No. | 1507861124967009 Valid only for this challan amount. |
| Bank Name & Address: | Union Bank Of India Lodhi Complex Branch, Block 11,CGO Complex, Phase I, Lodhi Road, New Delhi -110003 |

- This Challan is strictly to be used for making payment to CAMPA by NEFT/RTGS only

After making successful payment, User Agencies may send a line of confirmation through Email: helpdeskcampa@corpbank.co.in

Note:After making the required payment through challan, if the payment status has not been updated even after 7 working days, then kindly mail a copy of your challan with transaction date to Email: cb0371@unionbankofindia.com

PROJECT DIRECTOR
MUMBAI-NPT PORT ROAD COMPANY LIMITED
PROJECT IMPLEMENTATION UNIT - PANVEL



AXIS BANK

79

NATIONAL HIGHWAYS AUTHORITY OF INDIA FARO-MUMBAI-M

Joint Holder :-

4TH FLOOR MTNL TE BUILDING PLOT NO 22

SECTOR II CBD

BELAPUR (E) NAVI MUMBAI

NAVI MUMBAI

MAHARASHTRA-INDIA

PIN400614

Customer No :941549041

Scheme :CA-GOVT.ORGANISATIONS

Currency :INR

Statement of Axis Account No :921020053586050 for the period (From : 01-09-2022 To : 30-09-2022)

| Tran Date | Value Date | Transaction Particulars | Chq No | Debit(INR) | Credit(INR) | Balance(INR) | Branch Name |
|------------|------------|---|--------|-------------|-------------|--------------|------------------------------|
| | | OPENING BALANCE | | | | .00 | |
| 01-09-2022 | 01-09-2022 | NEFT/PUNBI122244138556/IRCON SOMA TOLLWAY PVT LTD | | | 773313.00 | 773313.00 | RTGS HUB |
| 01-09-2022 | 01-09-2022 | INB/NEFT/AXIC222449478853/Salary Aug 2022 Mgr Pa | | 90676.00 | | 682637.00 | DWARKA, DELHI [DL] |
| 01-09-2022 | 01-09-2022 | INB/NEFT/AXIC222449478869/Dipendr/Salary Aug 2022 | | 90843.00 | | 591794.00 | DWARKA, DELHI [DL] |
| 01-09-2022 | 01-09-2022 | IFT/IFT22244108226/TDSAug22PIUThane/NHAI Thane ta | | 61800802.00 | | -61209008.00 | DWARKA, DELHI [DL] |
| 01-09-2022 | 01-09-2022 | NEFT/AXISP00316622482/wagesThaneAug2022/Safet tak | | 223560.00 | | -61432568.00 | DWARKA, DELHI [DL] |
| 01-09-2022 | 01-09-2022 | NEFT/AXISP00316622483/salaryPDSolapurAug/Suhas D | | 147999.00 | | -61580567.00 | DWARKA, DELHI [DL] |
| 01-09-2022 | 01-09-2022 | NEFT/AXISP00316622488/easerentsanjaysir/Gopal B | | 17800.00 | | -61598367.00 | DWARKA, DELHI [DL] |
| 01-09-2022 | 01-09-2022 | NEFT/AXISP00316622487/HandbagpurchaseSolapur/Amit | | 2899.00 | | -61601266.00 | DWARKA, DELHI [DL] |
| 01-09-2022 | 01-09-2022 | NEFT/AXISP00316622486/officerentSolapur/Shrishail | | 16884.00 | | -61618150.00 | DWARKA, DELHI [DL] |
| 01-09-2022 | 01-09-2022 | NEFT/AXISP00316622485/SalaryDYMGRSolapur/Amit Pan | | 73362.00 | | -61691512.00 | DWARKA, DELHI [DL] |
| 01-09-2022 | 01-09-2022 | NEFT/AXISP00316622484/SalaryAcctAugSolapur/Deept | | 74811.00 | | -61766323.00 | DWARKA, DELHI [DL] |
| 01-09-2022 | 01-09-2022 | NEFT/AXISP00316622489/GSTFMCNashik/Sahakar Global | | 7305191.00 | | -69071514.00 | DWARKA, DELHI [DL] |
| 01-09-2022 | 01-09-2022 | BRN-LMS-922010031190044 | | | 69071514.00 | .00 | CENTRALISED COLL & PYMNT HUB |
| 01-09-2022 | 01-09-2022 | NEFT/RETURN/AXISP00316622487/R03/Amit Pandey | | | 2899.00 | 2899.00 | RTGS HUB |
| 02-09-2022 | 02-09-2022 | NEFT/RETURN/AXISP00316622485/R03/Amit Pandey | | | 73362.00 | 76261.00 | RTGS HUB |
| 02-09-2022 | 02-09-2022 | INB/NEFT/AXIC222459921657/TDS on salary Aug 2022 | | 70400.00 | | 5861.00 | DWARKA, DELHI [DL] |
| 02-09-2022 | 02-09-2022 | INB/NEFT/AXIC222459921682/RA bill 3 n final uil | | 790854.00 | | -784993.00 | DWARKA, DELHI [DL] |
| 02-09-2022 | 02-09-2022 | NEFT/AXISP00316820788/DBSPDSolapurAug22/NHAI DBS | | 50.00 | | -785043.00 | DWARKA, DELHI [DL] |
| 02-09-2022 | 02-09-2022 | NEFT/AXISP00316820789/DBSAcctSolapurAug22/NHAI DB | | 50.00 | | -785093.00 | DWARKA, DELHI [DL] |
| 02-09-2022 | 02-09-2022 | NEFT/AXISP00316820790/DBSPDPuneAug22/NHAI DBS Acc | | 50.00 | | -785143.00 | DWARKA, DELHI [DL] |
| 02-09-2022 | 02-09-2022 | NEFT/AXISP00316820791/DBSDYMPuneAug22/NHAI DBS Ac | | 50.00 | | -785193.00 | DWARKA, DELHI [DL] |
| 02-09-2022 | 02-09-2022 | NEFT/AXISP00316820793/CPFPDSolapurAug22/NHAI CPF | | 44542.00 | | -829735.00 | DWARKA, DELHI [DL] |
| 02-09-2022 | 02-09-2022 | NEFT/AXISP00316820792/DBSDYM2PuneAug22/NHAI DBS A | | 50.00 | | -829785.00 | DWARKA, DELHI [DL] |
| 02-09-2022 | 02-09-2022 | NEFT/AXISP00316820798/CPFDYM2PuneAug22/NHAI CPF A | | 19136.00 | | -848921.00 | DWARKA, DELHI [DL] |
| 02-09-2022 | 02-09-2022 | NEFT/AXISP00316820797/CPFDYMPuneAug22/NHAI CPF Ac | | 20292.00 | | -869213.00 | DWARKA, DELHI [DL] |
| 02-09-2022 | 02-09-2022 | NEFT/AXISP00316820796/CPFPDPuneAug22/NHAI CPF Ace | | 37242.00 | | -906455.00 | DWARKA, DELHI [DL] |
| 02-09-2022 | 02-09-2022 | NEFT/AXISP00316820795/CPFDYMSolapurAug22/NHAI CPF | | 18588.00 | | -925043.00 | DWARKA, DELHI [DL] |
| 02-09-2022 | 02-09-2022 | NEFT/AXISP00316820794/CPFAcctSolapurAug22/NHAI CP | | 18846.00 | | -943889.00 | DWARKA, DELHI [DL] |
| 02-09-2022 | 02-09-2022 | NEFT/AXISP00316820799/CessNHAIPIUThaneAug22/Mahar | | 3001166.00 | | -3945055.00 | DWARKA, DELHI [DL] |
| 02-09-2022 | 02-09-2022 | NEFT/RETURN/AXIC222459921657/R03/Ahmednagar | | | 70400.00 | -3874655.00 | RTGS HUB |
| 02-09-2022 | 02-09-2022 | Sweep Trf From: 922010031190044 | | | 3874655.00 | .00 | DWARKA, DELHI [DL] |
| 02-09-2022 | 02-09-2022 | INB/NEFT/AXIC222450047606/purchase bag DYM Solap | | 2899.00 | | -2899.00 | DWARKA, DELHI [DL] |
| 02-09-2022 | 02-09-2022 | IFT/IFT22245058099/TDSamtPandharpurAug23/NHAI Pan | | 16394500.00 | | -16397399.00 | DWARKA, DELHI [DL] |
| 02-09-2022 | 02-09-2022 | IFT/IFT22245058101/PTPandharpurAug23/NHAI Pandhar | | 400.00 | | -16397799.00 | DWARKA, DELHI [DL] |
| 02-09-2022 | 02-09-2022 | IFT/IFT22245058102/TDSITPandharpurAug23/NHAI Pand | | 11433594.00 | | -27831393.00 | DWARKA, DELHI [DL] |
| 02-09-2022 | 02-09-2022 | NEFT/RETURN/AXIC222450047606/R03/Amit Pandey | | | 2899.00 | -27828494.00 | RTGS HUB |
| 02-09-2022 | 02-09-2022 | BRN-LMS-922010031190044 | | | 27828494.00 | .00 | CENTRALISED COLL & PYMNT HUB |
| 03-09-2022 | 03-09-2022 | RTGS/UTIBR52022090300480229/facilitiesNashikCALA/ | | 478000.00 | | -478000.00 | DWARKA, DELHI [DL] |
| 03-09-2022 | 03-09-2022 | RTGS/UTIBR52022090300480232/CessNHAIKohapurAug22 | | 385251.00 | | -863251.00 | DWARKA, DELHI [DL] |
| 03-09-2022 | 03-09-2022 | RTGS/UTIBR52022090300480230/TDSamtNagarAug22/NHAI | | 6720878.00 | | -7590129.00 | DWARKA, DELHI [DL] |
| 03-09-2022 | 03-09-2022 | RTGS/UTIBR52022090300480231/TDSAug2022Kohapur/NH | | 1400000.00 | | -8990129.00 | DWARKA, DELHI [DL] |
| 03-09-2022 | 03-09-2022 | NEFT/AXISP00316963671/JMFeesPIUSolapur/NHAI Tax A | | 177000.00 | | -9167129.00 | DWARKA, DELHI [DL] |
| 03-09-2022 | 03-09-2022 | NEFT/AXISP00316963673/SalaryGoaPDAug22/C O P Furt | | 119726.00 | | -9286855.00 | DWARKA, DELHI [DL] |
| 03-09-2022 | 03-09-2022 | NEFT/AXISP00316963672/officerentPIUPandharpur/Ram | | 22500.00 | | -9309355.00 | DWARKA, DELHI [DL] |
| 03-09-2022 | 03-09-2022 | Sweep Trf From: 922010031190044 | | | 9309355.00 | .00 | DWARKA, DELHI [DL] |
| 05-09-2022 | 05-09-2022 | NEFT/AXISP00317408049/TDSNashikAug22/NHAI Nashik | | 1638750.00 | | -1638750.00 | DWARKA, DELHI [DL] |
| 05-09-2022 | 05-09-2022 | IFT/IFT22248037577/dronebillThane1/Marvel Geopati | | 15738.00 | | -1654488.00 | DWARKA, DELHI [DL] |
| 05-09-2022 | 05-09-2022 | IFT/IFT22248037581/dronebillThane5/Marvel Geopati | | 12395.00 | | -1666883.00 | DWARKA, DELHI [DL] |
| 05-09-2022 | 05-09-2022 | IFT/IFT22248037580/dronebillThane4/Marvel Geopati | | 15797.00 | | -1682680.00 | DWARKA, DELHI [DL] |
| 05-09-2022 | 05-09-2022 | IFT/IFT22248037579/dronebillThane3/Marvel Geopati | | 16215.00 | | -1698895.00 | DWARKA, DELHI [DL] |
| 05-09-2022 | 05-09-2022 | IFT/IFT22248037578/dronebillThane2/Marvel Geopati | | 15797.00 | | -1714692.00 | DWARKA, DELHI [DL] |
| 05-09-2022 | 05-09-2022 | NEFT/AXISP00317408050/CessNHAIPIUNashik/MAHARASHT | | 332236.00 | | -2046928.00 | DWARKA, DELHI [DL] |
| 05-09-2022 | 05-09-2022 | NEFT/AXISP00317408052/officerentNashik/Shree Nage | | 45927.00 | | -2092855.00 | DWARKA, DELHI [DL] |
| 05-09-2022 | 05-09-2022 | NEFT/AXISP00317408051/impresuetNashik/NHAI Nash | | 48557.00 | | -2141412.00 | DWARKA, DELHI [DL] |
| 05-09-2022 | 05-09-2022 | NEFT/AXISP00317408053/RemunerationSurveyorNashik/ | | 23925.00 | | -2165337.00 | DWARKA, DELHI [DL] |

[Signature]
PROJECT DIRECTOR
MUMBAI-NPT PORT ROAD COMPANY LIMITED
PROJECT IMPLEMENTATION UNIT - PANVEL

| | | | | | |
|------------|------------|--|--------------|---------------|-------------------------------|
| 16-09-2022 | 16-09-2022 | NEFT/AXISP00320600896/withheldGSTKolhapur/Uday D | 3022447.00 | -75528258.00 | DWARKA, DELHI [DL] |
| 16-09-2022 | 16-09-2022 | IFT/IFT22259019661/DRBfeeKolhapur3/Sunil Kumar Ga | 102857.00 | -75631115.00 | DWARKA, DELHI [DL] |
| 16-09-2022 | 16-09-2022 | IFT/IFT22259019663/withheldGSTKolhapur2/SA Infrs | 376182.00 | -76007297.00 | DWARKA, DELHI [DL] |
| 16-09-2022 | 16-09-2022 | IFT/IFT22259019664/withheldGSTKolhapur3/SA Infrs | 592029.00 | -76599326.00 | DWARKA, DELHI [DL] |
| 16-09-2022 | 16-09-2022 | IFT/IFT22259019662/withheldGSTKolhapur1/SA Infrs | 43200.00 | -76642526.00 | DWARKA, DELHI [DL] |
| 16-09-2022 | 16-09-2022 | NEFT/AXISP00320600897/withheldA/tidavitKolhapur/U | 800000.00 | -77442526.00 | DWARKA, DELHI [DL] |
| 16-09-2022 | 16-09-2022 | NEFT/AXISP00320600898/FinancialConsultancyFeeKolh | 636000.00 | -78078526.00 | DWARKA, DELHI [DL] |
| 16-09-2022 | 16-09-2022 | NEFT/AXISP00320600899/DRBfeeKolhapur2/Harnam Sing | 105415.00 | -78183941.00 | DWARKA, DELHI [DL] |
| 16-09-2022 | 16-09-2022 | NEFT/AXISP00320600900/depositworkPIUPuneChnd/Lurs | 2523868.00 | -80707809.00 | DWARKA, DELHI [DL] |
| 16-09-2022 | 16-09-2022 | Sweep Trf From: 922010031190044 | 80707809.00 | .00 | DWARKA, DELHI [DL] |
| 17-09-2022 | 17-09-2022 | NEFT/AXISP00320845647/lefeesAug2022Thane/FP India | 944101.00 | -944101.00 | DWARKA, DELHI [DL] |
| 17-09-2022 | 17-09-2022 | NEFT/AXISP00320845646/forestpmtPanvel/Maharashtra | 1553038.00 | -2497139.00 | DWARKA, DELHI [DL] |
| 17-09-2022 | 17-09-2022 | NEFT/AXISP00320845649/OnMWorkPIUPanvel/Rameshwar | 17901031.00 | -20398170.00 | DWARKA, DELHI [DL] |
| 17-09-2022 | 17-09-2022 | NEFT/AXISP00320845648/utilityshiftingPandharpur/J | 19170108.00 | -39568278.00 | DWARKA, DELHI [DL] |
| 17-09-2022 | 17-09-2022 | NEFT/AXISP00320845650/safetyconsultantbillPune/In | 1416454.00 | -40984732.00 | DWARKA, DELHI [DL] |
| 17-09-2022 | 17-09-2022 | NEFT/AXISP00320845651/legalchrgsThane/M V Kini n | 188100.00 | -41172832.00 | DWARKA, DELHI [DL] |
| 17-09-2022 | 17-09-2022 | NEFT/AXISP00320845652/DRBfeeAhmednagar/K S RamaSu | 9000.00 | -41181832.00 | DWARKA, DELHI [DL] |
| 17-09-2022 | 17-09-2022 | NEFT/AXISP00320845653/legalfeesSolapur170922/Saga | 147600.00 | -41329432.00 | DWARKA, DELHI [DL] |
| 17-09-2022 | 17-09-2022 | NEFT/AXISP00320845654/advertisingagncSolapur/Dish | 494143.00 | -41823575.00 | DWARKA, DELHI [DL] |
| 17-09-2022 | 17-09-2022 | Sweep Trf From: 922010031190044 | 41823575.00 | .00 | DWARKA, DELHI [DL] |
| 19-09-2022 | 19-09-2022 | By Clg 806552 234 Kolhapur | 600.00 | 600.00 | CENTRALISED CTS MUM MH |
| 19-09-2022 | 19-09-2022 | By Clg 000007 176 Kolhapur | 10.00 | 610.00 | CENTRALISED CTS MUM MH |
| 19-09-2022 | 19-09-2022 | SAK/CASH DEP/SAK308946212/3127/MAYUR DEOLE RTI AC | 20.00 | 630.00 | INDIRA NAGAR, N NAS MH |
| 19-09-2022 | 19-09-2022 | NEFT/AXISP00321043119/xeroxmachinchrgROMumbai/2K | 15390.00 | -14760.00 | DWARKA, DELHI [DL] |
| 19-09-2022 | 19-09-2022 | NEFT/AXISP00321043120/computerpurchaseRO/NEW KGN C | 85915.00 | -100675.00 | DWARKA, DELHI [DL] |
| 19-09-2022 | 19-09-2022 | NEFT/AXISP00321043122/vehiclechrgsAuditRO/Sri Ram | 23345.00 | -124020.00 | DWARKA, DELHI [DL] |
| 19-09-2022 | 19-09-2022 | NEFT/AXISP00321043123/pettycashforAhmednagar/Impr | 50000.00 | -174020.00 | DWARKA, DELHI [DL] |
| 19-09-2022 | 19-09-2022 | NEFT/AXISP00321043121/printerpurchaseRO/Blinka Ind | 24890.00 | -198910.00 | DWARKA, DELHI [DL] |
| 19-09-2022 | 19-09-2022 | NEFT/AXISP00321043126/GSTreimbursementNagar/Shree | 8000.00 | -206910.00 | DWARKA, DELHI [DL] |
| 19-09-2022 | 19-09-2022 | NEFT/AXISP00321043124/officerentAhmednagarSept/Ah | 25239.00 | -232149.00 | DWARKA, DELHI [DL] |
| 19-09-2022 | 19-09-2022 | NEFT/AXISP00321043125/vehiclechrgsAhmdAug/Shr | 153600.00 | -385749.00 | DWARKA, DELHI [DL] |
| 19-09-2022 | 19-09-2022 | NEFT/AXISP00321043127/hotelchrgsDRBMmbrSolapur/Ba | 35362.00 | -421111.00 | DWARKA, DELHI [DL] |
| 19-09-2022 | 19-09-2022 | IFT/IFT22262013703/TreepplantationprgrmNashik/S S | 1226504.00 | -1647615.00 | DWARKA, DELHI [DL] |
| 19-09-2022 | 19-09-2022 | NEFT/AXISP00321043128/BalancelEfeesjulyNashik/The | 712003.00 | -2359618.00 | DWARKA, DELHI [DL] |
| 19-09-2022 | 19-09-2022 | NEFT/AXISP00321043129/RA5Electricitytpkg3Pandh | 5638196.00 | -7997814.00 | DWARKA, DELHI [DL] |
| 19-09-2022 | 19-09-2022 | NEFT/AXISP00321043130/dronevdobillPune190920221/G | 35607.00 | -8033421.00 | DWARKA, DELHI [DL] |
| 19-09-2022 | 19-09-2022 | NEFT/AXISP00321043131/dronevdobillPune190920222/G | 35607.00 | -8069028.00 | DWARKA, DELHI [DL] |
| 19-09-2022 | 19-09-2022 | NEFT/AXISP00321043132/dronevdobillPune190920223/G | 35607.00 | -8104635.00 | DWARKA, DELHI [DL] |
| 19-09-2022 | 19-09-2022 | NEFT/AXISP00321043133/advertisingpbshngThane/Adk | 14964.00 | -8119599.00 | DWARKA, DELHI [DL] |
| 19-09-2022 | 19-09-2022 | NEFT/AXISP00321043135/officerentROSept22/MTNL Mun | 699006.00 | -8818605.00 | DWARKA, DELHI [DL] |
| 19-09-2022 | 19-09-2022 | NEFT/AXISP00321043134/TADAbillPDGoa/COP Furtado | 20726.00 | -8839331.00 | DWARKA, DELHI [DL] |
| 19-09-2022 | 19-09-2022 | NEFT/AXISP00321043136/postageexpROMumbai/Departme | 1859.00 | -8841190.00 | DWARKA, DELHI [DL] |
| 19-09-2022 | 19-09-2022 | IFT/IFT22262017128/advancchotelchrgMember/Four Se | 174192.00 | -9015382.00 | DWARKA, DELHI [DL] |
| 19-09-2022 | 19-09-2022 | NEFT/N262222126145104/K J PROJECTS PVT LTD/DOMN | 5000.00 | -9010382.00 | RTGS HUB |
| 19-09-2022 | 19-09-2022 | Sweep Trf From: 922010031190044 | 9010382.00 | .00 | DWARKA, DELHI [DL] |
| 20-09-2022 | 20-09-2022 | SAK/CASH DEP/SAK309103916/861/PRITHI | 160.00 | 160.00 | CBD BELAPUR, NAVI MUMBAI [MH] |
| 20-09-2022 | 20-09-2022 | RTGS/INDBR3202209200939512/MSSHPL-ADMINISTRATIVE | 911871.00 | 912031.00 | RTGS HUB |
| 20-09-2022 | 20-09-2022 | NEFT/AXISP00321210149/vehiclechrgsPuneAug/Sab | 204178.00 | 707853.00 | DWARKA, DELHI [DL] |
| 20-09-2022 | 20-09-2022 | NEFT/AXISP00321210152/IPC8PkgITITukaramPandharpur | 111835416.00 | -111127563.00 | DWARKA, DELHI [DL] |
| 20-09-2022 | 20-09-2022 | NEFT/AXISP00321210151/reimbursementexpDGMfin/V B | 23879.00 | -111151442.00 | DWARKA, DELHI [DL] |
| 20-09-2022 | 20-09-2022 | NEFT/AXISP00321210150/vehiclechrgsGoaAug/Lavu | 88200.00 | -111239642.00 | DWARKA, DELHI [DL] |
| 20-09-2022 | 20-09-2022 | IFT/IFT22263025403/releasingGSTJune22Pune/SA infr | 120238.00 | -111359880.00 | DWARKA, DELHI [DL] |
| 20-09-2022 | 20-09-2022 | NEFT/AXISP00321210173/releasingGSTJuly22Pune/SA i | 201284.00 | -111561164.00 | DWARKA, DELHI [DL] |
| 20-09-2022 | 20-09-2022 | NEFT/AXISP00321210177/IPC19Aug2022Ahmednagar/Dine | 118491631.00 | -230052795.00 | DWARKA, DELHI [DL] |
| 20-09-2022 | 20-09-2022 | NEFT/AXISP00321210175/Onmbill31Ahmednagar/Jitendr | 2560479.00 | -232613274.00 | DWARKA, DELHI [DL] |
| 20-09-2022 | 20-09-2022 | NEFT/AXISP00321210179/DRBMembersfeeSolapur/Subhas | 105002.00 | -232718276.00 | DWARKA, DELHI [DL] |
| 20-09-2022 | 20-09-2022 | NEFT/AXISP00321210184/DRBmmbrshiringchrgSolapur/H | 37700.00 | -232755976.00 | DWARKA, DELHI [DL] |
| 20-09-2022 | 20-09-2022 | NEFT/AXISP00321210181/DRBMembersfeeSolapur2/Didar | 95190.00 | -232851166.00 | DWARKA, DELHI [DL] |
| 20-09-2022 | 20-09-2022 | NEFT/AXISP00321210183/DRBMembersfeeSolapur3/Bimal | 100983.00 | -232952149.00 | DWARKA, DELHI [DL] |
| 20-09-2022 | 20-09-2022 | NEFT/AXISP00321210185/advocatebillSolapur/Anish C | 147592.00 | -233099741.00 | DWARKA, DELHI [DL] |
| 20-09-2022 | 20-09-2022 | NEFT/AXISP00321210187/pettycashPuneipu/NHAI Pune | 40462.00 | -233140203.00 | DWARKA, DELHI [DL] |
| 20-09-2022 | 20-09-2022 | NEFT/AXISP00321210186/vehiclechrgsROMumbai/Sri ra | 125011.00 | -233265214.00 | DWARKA, DELHI [DL] |
| 20-09-2022 | 20-09-2022 | NEFT/RETURN/AXISP00321210173/R01/SA infru Consulta | 201284.00 | -233063930.00 | RTGS HUB |
| 20-09-2022 | 20-09-2022 | NEFT/AXISP00321290605/IPC38AugPune/NCC Ltd Pune | 50422738.00 | -283486668.00 | DWARKA, DELHI [DL] |
| 20-09-2022 | 20-09-2022 | IFT/IFT22263035190/balancepmtRA2n3Pune/Gayatri Pr | 1677064.00 | -285163732.00 | DWARKA, DELHI [DL] |
| 20-09-2022 | 20-09-2022 | IFT/IFT22263035192/DRBmmbrfeePune/R K Sharma | 9000.00 | -285172732.00 | DWARKA, DELHI [DL] |
| 20-09-2022 | 20-09-2022 | NEFT/AXISP00321292168/transferTADAclaimPrachi P | 127246.00 | -285299978.00 | DWARKA, DELHI [DL] |

[Proposal No. FP/MH/ROAD/124967/2021] Proposal for Diversion of 0.5669 Ha. Private Forest Land for Non-Forest activities i.e. Widening of Existing NH4B, NH348A to 6/8 lanes on the boundaries of proposed Navi Mumbai International Airport and JNPT: connectivity between NH348B and NH348 at Village Vahal, Tal.-Panvel, Dist - Raigad, Maharashtra State.

Annexure-6

Condition No. v.

UNDERTAKING

The project authority hereby agrees to retain the standings trees and will bear the expenses to be incurred for protection and the development of their standing trees.

Date: 03/10/2022:

Place: Panvel:



(Yeshwant N. Ghotkar)

GM (Tech) & Project Director
NHAI, PIU - Panvel

[Proposal No. FP/MH/ROAD/124967/2021] Proposal for Diversion of 0.5669 Ha. Private Forest Land for Non-Forest activities i.e. Widening of Existing NH4B, NH348A to 6/8 lanes on the boundaries of proposed Navi Mumbai International Airport and JNPT: connectivity between NH348B and NH348 at Village Vahal, Tal.-Panvel, Dist - Raigad, Maharashtra State.

Annexure-7

Condition No. vi.


UNDERTAKING

The project authority undertakes that the complete compliance of the FRA 2006 shall be ensured by way of prescribed certificate from the concerned District Collector.

Date: 03/10/2022:

Place: Panvel:




(Yeshwant N. Ghotkar)

GM (Tech) & Project Director
NHAI, PIU - Panvel

मुंबई जेएनपीटी पोर्ट रोड कंपनी लिमिटेड
(भारतीय राष्ट्रीय राजमार्ग प्राधिकरण का संयुक्त उपक्रम)

(सड़क परिवहन एवं राजमार्ग मंत्रालय, भारत सरकार)

MUMBAI JNPT PORT ROAD COMPANY LIMITED

(A SPV of National Highways Authority of India)

(Ministry of Road, Transport & Highways, Govt. of India)

परियोजना कार्यान्वय इकाई-पनवेल, Project Implementation Unit-Panvel
सर्वे नं. 63, एनएच 4 बी "डी" पॉइंट, चिंचपाडा-कळंबोली बायपास रोड, पनवेल - 410 206.
Survey No.63, "D" Point on NH-4B, Chinchpada - Kalamboli Bypass Road, Panvel - 410 206.
ई-मेल / E-mail : piupanvel@nhai.org / piupanvel@gmail.com / वेबसाइट / website : www.nhai.gov.in

CIN No.: U74899 DL 2000 PLC 109016

NHAI/MJPRCL/PIU/PNVL//2021/ 783

To,

✓ District Collector, Raigad
Collectorate Compound,
Near Hirakot Lake, Alibag, Tal- Alibag,
Dist. Raigad - 402 201.

जिल्हाधिकारी कार्यालय रायगड
गध्यवर्ती नोंदणी कार्यालय
आवक क्र : 51755
दिनांक : 0 OCT 2021
शाखेचे नाव मशा/अ-3
अ.का/ना.तड/तड/साप्र/उजि(साप्र)भा.जिल्हाधिकारी

Date: 25.09.2021


Sub : Widening of existing NH-4B (A1-E section from km 3.600 to km 27.270, D-G Section from km 0.000 to km 4.462) SH-54 (from km 5.300 to km 14.850) and Amra Marg (from km 0.000 to km 6.200) to 6/8 lanes on boundaries of proposed Navi Mumbai International Airport in the State of Maharashtra on EPC mode.

- Issue of FRA certificate for diversion of 0.84 Ha. of Forest Land. - Reg.

Sir,

As per the requirement of Ministry of Environment and Forests (MOEF), Government of India's Letter No. 11-9/98-FC (pt.) dated 03rd August 2009 regarding settlement of rights under the Scheduled Tribes and Other Traditional Forest Dwellers (Recognition of Forest Rights) Act, 2006 it is requested to kindly issue the same for the diversion of 0.84 Ha. of Forest Land required for easing of traffic from NH-4B (NH-348) to NH-348B at the earliest please. The necessary format is enclosed herewith for kind perusal please.

Yours Faithfully,



(Prashant J. Fegade)
General Manager (Tech) & PD
PIU-Panvel

Copy to: (i) CGM (Tech) & MD, MJPRCL, RO Mumbai. - for kind information, please.
(ii) DCF, Alibag -for kind information, please.


PROJECT DIRECTOR
MUMBAI JNPT PORT ROAD COMPANY LIMITED
PROJECT IMPLEMENTATION UNIT - PANVEL

\\Somnath-pc\d\Somnath\PIU - Panvel Manager\2016\Forest proposal_0.8 Ha\Letters.docx

FORM -I
(For linear projects other than Plantations)
[Rule 6(3)(e) of Forest (Conservation) Rules 2003 as amended up to date]
Government of Maharashtra
Office of the District Collector Raigad.

No.RB/LND/A-03/VANHAKKA/47318/2022

Dated :- -/09/2022:

03/10/2022

TO WHOMSOEVER IT MAY CONCERN

In compliance of the Rule 6(3)(e) of the Forest (Conservation) Rules, 2003 [as amended vide the Forest (Conservation) Amendment Rules 2014; Forest (Conservation) second Amendment Rules 2014; and Forest (Conservation) Amendment Rules 2016] it is certified that Village - Vahal, Tal- Panvel out of S.No.427/1 area 0.84 hectares of forest land proposed to be diverted in favour of General Manager (Tech) & Project Director, PIU-Panvel, National Highways Authority of India Panvel, Dist-Raigad for Widening of Existing NH4B, NH348A to 6/8 lanes on the boundaries of proposed Navi Mumbai International Airport and JNPT : Connectivity between NH348B and NH348 (JNPT Port Road Connectivity Project) in Raigad district falls within jurisdiction of villages in Vahal - Panvel tehsils.

It is further certified that :

- a) the complete process of recognition and vesting of forest rights under the FRA has been carried out for the entire 0.84 hectares of forest land proposed for diversion. A copy of records of all consultations and meetings of the Forest Rights Committees, Gram Sabhas, Sub-Division Level Committees and the District Level Committee are enclosed as attachment I, II and attachment III.
- b) the diversion of forest land for facilities managed by the Government as required under section 3(2) of the FRA, 2006 have been completed and the Gram Sabhas have given their consent to it.
- c) the proposed area does not involve recognized rights of Primitive Tribal Groups and Pre-agricultural Communities.

(Signature)
(Dr.Mahendra Kalyankar)
COLLECTOR RAIGAD


Copy to :-1) Deputy Conservator of Forest Division, Alibag

- ✓2) General Manager (Tech) & Project Director, PIU-Panvel, National Highways Authority of India Panvel, S.No.63, D point on NH-4B, Chinchpada-Kalamboli Bypass Road, Panvel - 410 206.

(Signature)
PROJECT DIRECTOR
MUMBAI-JNPT PORT ROAD COMPANY LIMITED
PROJECT IMPLEMENTATION UNIT - PANVEL

RECEIVED
GENERAL MANAGER / P.I.U. PANVEL
OFFICE NO. 1756
DATE: 3.10.2022

(Signature)



महाराष्ट्र शासन
पहसूल व वन विभाग

जिल्हाधिकारी व जिल्हादंडाधिकारी कार्यालय, रायगड - अलिबाग
हिराकोट तळयाजवळ, अलिबाग, ता.अलिबाग, जि.रायगड ४०२ २०१
❖ दुरध्वनी क्र : ०२१४१-२२२११८/२२२०९७/२२२३२२ ❖ फॅक्स क्र : ०२१४१-२२७४५१ ❖
❖ ई-मेल : tahasil.darmahasul@gmail.com ❖

क्र.मशा/जमीन/अ-०३/वहका/FRA/५१७५५/२०२१

दिनांक :- २५/१०/२०२१

प्रति,
उपविभागीय अधिकारी पनवेल

विषय:- Widening of existing NH-४B (A-E section from km ३.६०० to km २७.२७०, D-G Section from km ०.००० to km ४.४६२) SH-५४ (from km ५.३०० to km १४.८५०) and Amra Marg (from km ०.००० to km ६.२००) to ६/८ lanes on boundaries of proposed Navi Mumbai International Airport in the State of Maharashtra on EPC mode. Issue of FRA certificate for diversion of ०.८४ Ha. of Forest Land. - Reg.

संदर्भ :- महाव्यवस्थापक, मुंबई जेएनपीटी पोर्ट रोड कं.लि. (भारतीय राष्ट्रीय राजमार्ग प्राधिकरण) यांच्याकडील पत्र दि.२५/०९/२०२१ चे पत्र.

सोबत वरील संदर्भित पत्राची छायाप्रत जोडली आहे. महाव्यवस्थापक, मुंबई जेएनपीटी पोर्ट रोड कं.लि. यांनी वरील संदर्भित पत्रान्वये वरील विभागांकीत प्रकरणी वन (संवर्धन) अधिनियम, १९८० अंतर्गत वन विभागाकडे प्रस्ताव सादर केला आहे. त्या अनुषंगाने सदर प्रस्तावामध्ये आवश्यक असलेले अनुसूचित जमाती व इतर पारंपारिक वन निवासी यांचे हक्क बाधित होत नसल्याबाबतचे प्रमाणपत्र मिळण्याकामी या कार्यालयाकडे विनंती केली आहे.

तरी खालील मुद्द्यांवरील तहसिलदार व गट विकास अधिकारी / महानगरपालिका यांचा अहवाल प्राप्त करून घेऊन, आपल्या स्वयंस्पष्ट अभिप्रायासह अहवाल या कार्यालयाकडे सादर करावा.

- १) प्रस्तावातील वनदर्जा असलेल्या जमिनीवरील अनुसूचित जमाती व इतर पारंपारिक वन निवासी यांचे हक्क शोधून ते तपासण्याबाबत संपूर्ण कायदेशीर प्रक्रीया पूर्ण केलेली आहे अगर कसे ? (वनहक्क अधिनियम, २००६ दि.३१/१२/२००७ पासून राज्यामध्ये लागू करण्यात आला आहे. वनहक्क कायद्याची प्रभावी अमलबजावणी करण्याकामी दि.०१/०१/२००८ पासून केलेली कार्यवाही. उदा.वनहक्क समिती, ग्रामसभेत/वॉर्ड समितीकडे ठेवण्यांत आलेला विषय व त्या पुढर्थ केलेले इतिवृत्त)
- २) अनुसूचित जमाती व इतर पारंपारिक वन निवासी (वनहक्कांची मान्यता) अधिनियम, २००६ मधील कलम ३(२) नुसार १३ नागरी सुविधांसाठी संबंधीत ग्रामपंचायतीकडे / वॉर्ड समितीकडे दावे दाखल झाले आहेत काय? तसेच नव्याने दावे दाखल करण्याचे शिल्लक आहेत, याबाबत ग्रामसभेच्या / वॉर्ड समितीच्या करावासह आपले अभिप्राय या कार्यालयास सादर करावेत.
- ३) प्रस्तावातील जागेत आदिम जमाती समूह आणि कृषिपूर्व समाज यांचे अतिक्रमण / हक्क / वहिवाट आहे अगर कसे ? असल्यास त्याबाबतच्या तपशिलासह माहिती सादर करावी.
- ४) प्रस्तावातील वर्ज्य जमीन ये अनुसूचित जमाती किंवा इतर पारंपारिक वन निवासी यांचे अतिक्रमण, वहिवाट किंवा हक्क असल्याबाबत वन हक्क दावे संबंधित वन हक्क समिती/वॉर्ड समिती/ग्रामसभेकडे/ २ विभागास्तरीय वनहक्क समितीकडे प्राप्त झाले आहेत अगर कसे, असल्यास त्या दाव्यांमध्ये सद्यःस्थिती काय आहे/ त्यामध्ये अंतीम निर्णय काय झाला आहे याची माहिती सादर करावी.

PROJECT DIRECTOR
MUMBAI-JNPT PORT ROAD COMPANY LIMITED
PROJECT IMPLEMENTATION UNIT - PANVEL

- ५) केंद्र शासनाकडील, पर्यावरण, वन एवं जलवायुपरिवर्तन मंत्रालय, विभागीय कार्यालय नागपूर यांच्या कडून उपविभागास्तरीय वनहक्क समिती / ग्रामसभा / उपविभागास्तरीय वनहक्क समितीची सदर प्रस्तावना येत मान्यता आहे अगर कसे? याबाबत ठराव/ इतिवृत्त उपस्थितांच्या स्वाक्षरीसह सामील करण्याच्या सूचना येत आहेत, तरी प्रकरणी वनहक्क समिती/ ग्रामसभा / वार्ड समिती / उपविभागास्तरीय वनहक्क समितीचे इतिवृत्त उपस्थितांच्या स्वाक्षरीसह सामील करावे.

- ६) प्रस्तावातील वनदर्जा असलेल्या जमिनीचे ७/१२ उतारा व सर्व संबंधित फेरफार उतारे सादर करावेत.

(Signature)
(डॉ. पद्मश्री बैनाडे)
निवासी उपजिल्हाधिकारी
रायगड-अलिबाग

प्रत :- महाव्यवस्थापक, मुंबई जेएनपीटी पोर्ट रोड कं. लि. (भारतीय राष्ट्रीय राजमार्ग प्राधिकरण), परियोजना कार्यान्वय इकाई-पनवेल, स.नं.६३, एनएच ४बी, डी पॉइन्ट, चिचपाडा- कळंबोली बायपास रोड, पनवेल - ४१० २०६ यांना माहितीसाठी व आवश्यक त्या कार्यवाहीसाठी.


२/- प्रस्तावातील गाव, स.नं. व वन क्षेत्राचा तपशिल दर्शविणारे विवरणपत्र (Forest Area Statement) उपविभागीय अधिकारी पनवेल यांच्याकडे सादर करावे, जेणेकरून पुढील कार्यवाही करणे सुलभ होईल.

(Signature)
(डॉ. पद्मश्री बैनाडे)
निवासी उपजिल्हाधिकारी
रायगड-अलिबाग

(Signature)
9/3/20

| | |
|--------|--------------------|
| जावक | |
| तारीख- | 27 OCT 2021 |
| साही- | <i>(Signature)</i> |
| वटवडा- | संलग्निक |

(Signature)
PROJECT DIRECTOR
MUMBAI JNPT PORT ROAD COMPANY LIMITED
PROJECT IMPLEMENTATION UNIT - PANVEL



महाराष्ट्र शासन

महसूल व वनविभाग

उपविभागीय अधिकारी तथा उपविभागीय दंडाधिकारी पनवेल यांचे कार्यालय

जुना ठाणा नाका रोड, पनवेल, ता. पनवेल जि. रायगड दुरध्वनी क्र. ०२२-२७४५२३२८ ईमेल panyelsdo@gmail.com

जा.क्र. उविअ/भूसं/कात-५/FRA/१५७९/२०२२ | ८७ |

दिनांक ०८/०३/२०२२

प्रति,
मा.जिल्हाधिकारी,
रायगड-अलिबाग

विषय:- FRA प्रमाणपत्र मिळणेबाबत

Widening of existing NH-४B (A9-E section from km ३.६०० to km २७.२७० D-G Section from km ०.००० to km ४.४६२) SH-५४ (from km ५.३०० to km १४.८५०) and Amra Marg (from km ०.००० to km ६.२००) to ६/८ lines on boundaries of proposed Navi Mumbai International Airport in the state of Maharashtra on EPC mode. Issue of FRA Certificate for division of ०.८४ Ha. Of Forest Land - Reg.

जिल्हाधिकारी कार्यालय रायगड
मध्यवर्ती नोंदणी शाखा
आयक क्र : 29438
दिनांक : 30 MAY 2022
शाखेचे नाव : सहाय्यक/अ-३
क्र/ना.तह/तह(माघ)/अ.जि.रायगड/मा.जिल्हाधिकारी

संदर्भ: १. आपलेकडील कार्यालयाकडील पत्र क्र.मशा/जमीन/अ-०३/वहका/FRA/५१७५५/२०२१, दिनांक २५/१०/२०२१
२. गटविकास अधिकारी पंचायत समिती पनवेल यांसकडील पत्र क्र जा.क्र./पंसपै/पंचायत-४/९३२/२०२२ दिनांक ०३/०३/२०२२

उपरोक्त विषयाकामी संदर्भात पत्राची प्रत सोबत जोडली आहे. महाव्यवस्थापक, मुंबई जेएनपीटी पोर्ट रोड कं लि. यांनी वरील विषयांकोत प्रकरणी वन संवर्धन अधिनियम १९८० अंतर्गत वन विभागाकडे प्रस्ताव सादर केला आहे. संदर्भात पत्रात नमुद केलेल्या मुद्द्याच्या अनुषंगाने सर्व कायदेशीर प्रक्रिया पूर्ण करून प्रस्ताव सादर करणेबाबत संदर्भ क्र.१ ने कळविणेत आले होते.

त्या अनुषंगाने तहसिलदार पनवेल व गटविकास अधिकारी पनवेल कार्यालयाकडून चौकशी अहवाल मागविण्यात आला होता. तहसिलदार पनवेल व गटविकास अधिकारी, पंचायत समिती, पनवेल यांनी सादर केलेल्या अहवालानुसार पुढील प्रमाणे सादर केला आहे.

| अ.क्र. | मुद्दा | तपशिल |
|--------|--|--|
| १ | प्रस्तावातील वनदरजा असलेल्या जमिनीवर अनुसूचित जमाती व इतर पारंपारीक वन निवासी यांचे हक्क शोधून ते तपासण्याबाबत संपूर्ण कायदेशीर प्रक्रिया पूर्ण केलेली आहे अगर कसे? (वनहक्क अधिनियम २००६ दि. ३१/१२/२०१७ पासून राज्यामध्ये लागू करण्यात आला आहे. वनहक्क कायद्याची प्रभावी अंमलबजावणी करण्याकामी दि.१/१/२००८ पासून केलेली कार्यवाही उदा. ग्रामसभेत ठेवण्यात आलेला विषय व त्या पृष्ठार्थ केलेले इतिवृत्त) | प्रस्तावातील मौजे. वहाळ येथील स.नं. ४२७/१ क्षेत्र ०-८४-०० हे.आर जमिनीवरील अनुसूचित जमाती व इतर पारंपारीक वन निवासी यांचे हक्क शोधून ते तपासणे बाबत संपूर्ण कायदेशीर प्रक्रिया पूर्ण केली आहे. सदर स. नं. मध्ये कोणतेही वनहक्क दावे प्राप्त अथवा प्रस्तावित नाहीत. मात्र वहाळ ग्रामपंचायत हद्दीतील साईनगर आदीवासीवाडी येथील आदीवासी कुंटूबांच्या संख्येत दिवसेंदिवस मोठे प्रमाणात वाढ झालेली असल्याने त्याचे गावठाण विस्ताराकरीता वहाळ ग्रामपंचायत हद्दीत अन्य कोठेही जमिन शिल्लक नाही. ग्रामपंचायत हद्दीतील सर्व जमिनी ह्या सिडको महामंडळाने संपादीत केलेले आहे त्यामुळे वहाळ ग्रामपंचायत हद्दीतील मौजे वहाळ येथील स.नं. ४२७/१ क्षेत्र ०-८४-०० हे.आर ही जमिन वहाळ ग्रामपंचायत हद्दीतील. गावठाण विस्ताराकरीता आरक्षित ठेवावी असा ठराव ग्रामपंचायतीच्या दि. ०७/०२/२०२२ रोजीच्या ग्रामसभेत सर्वानुमते मंजूर करण्यात आलेला आहे. सोबत ग्रामसभा ठरावाची नक्कल जोडली आहे. |
| २ | अनुसूचित जमाती व इतर पारंपारीक वन निवासी (वनहक्कांची) | मौजे. वहाळ येथील स.नं. ४२७/१ क्षेत्र ०-८४-०० |

PROJECT DIRECTOR

MUMBAI JNPT PORT ROAD COMPANY LIMITED
PROJECT IMPLEMENTATION UNIT - PANVEL

| | | |
|---|--|---|
| | मान्यता) अधिनियम २००६ मील कलम ३ (२) नुसार १३ नागरी सुविधांसाठी संबंधित ग्रामपंचायतीकडे दावे दाखल झाले आहेत काय तसेच नव्याने दाखल करण्याचे शिल्लक आहेत, याबाबत ग्रामसभेच्या ठरावासह आपले अभिप्राय या कार्यालयास सादर करावेत | हे.आर मध्ये अनुसूचित जमाती व इतर पारंपारीक निवासी (वनहक्कांची मान्यता) अधिनियम २००६ मील कलम ३ (२) नुसार १३ नागरी सुविधांसाठी संबंधित ग्रामपंचायतीकडे / उपविभागीयस्तरीय वनहक्क कोणतेही वनहक्क दावे प्राप्त अथवा प्रस्तावित नाहीत. मात्र सदरी जमिन वहाळ आदीवासी वाडीतील कुटुंबाकरीता गावठाण विस्तारीकरीता आरक्षीत ठेवण्यात यावी असा ठराव ग्रामपंचायतीच्या दि. ०७/०२/२०२२ रोजीच्या ग्रामसभेत सर्वानुमते मंजूर करण्यात आलेला आहे. |
| ३ | प्रस्तावातील जागेत आदिम जमाती समूह आणि कृषिपूर्व समाज यांचे अतिक्रमण/हक्क/वहीवाट आहे अगर कसे असल्यास त्याबाबतचा तपशिलासह माहिती सादर करावी | मौजे. वहाळ येथील स.नं. ४२७/१ क्षेत्र ०-८४-०० हे.आर मध्ये प्रस्तावातील कृषिपूर्व समाज यांचे अतिक्रमण/हक्क/वहीवाट नाही. मात्र सदरी जमिन वहाळ आदीवासी वाडीतील कुटुंबाकरीता गावठाण विस्तारीकरीता आरक्षीत ठेवण्यात यावी असा ठराव ग्रामपंचायतीच्या दि. ०७/०२/२०२२ रोजीच्या ग्रामसभेत सर्वानुमते मंजूर करण्यात आलेला आहे. |
| ४ | प्रस्तावातील वन जमिनीमध्ये अनुसूचित जमाती किंवा इतर पारंपारीक वन निवासी यांचे अतिक्रमण वहीवाट किंवा हक्क असल्याबाबत वनहक्क दावे संबंधित वनहक्क समिती/वार्ड समिती/ग्रामसभेकडे/ उपविभागीयस्तरीय वनहक्क समितीकडे प्राप्त झाले आहेत अगर कसे? असल्यास त्या दाव्यामध्ये सदरस्थिती काय आहे. त्यामध्ये अंतिम निर्णय काय झाला आहे याचा खुलासा करावा | प्रस्तावातील मौजे. वहाळ येथील स.नं. ४२७/१ क्षेत्र ०-८४-०० हे.आर मध्ये जमिनीमध्ये अनुसूचित जमाती किंवा इतर पारंपारीक वन निवासी यांचे अतिक्रमण वहीवाट किंवा हक्क असल्याबाबत वनहक्क दावे संबंधित वनहक्क समिती/ वार्ड समिती/ ग्रामसभेकडे/ उपविभागीयस्तरीय वनहक्क समितीकडे प्राप्त झालेले नाहीत. |
| ५ | केंद्र शासनाकडील, पर्यावरण, वन एवं जलवायूपरीवर्तन मंत्रालय, विभागीय कार्यालय नागपूर यांच्याकडून उपविभागीय वनहक्क समिती/ग्रामसभा/ उपविभागस्तरीय वनहक्क समितीची सदर प्रस्तावास मान्यता आहे अगर कसे ? याबाबत ठराव/इतीवृत्त उपस्थितांच्या स्वाक्षरीसह सामील करावे. | उपविभागस्तरीय वनहक्क समितीची इतीवृत्त प्रत सोबत जोडले आहे. |
| ६ | प्रस्तावातील वनदर्जा असलेल्या जमिनीचे ७/१२ उतारा व सर्व संबंधित फेरफार सादर करावेत. | प्रस्तावातील वनदर्जा असलेल्या जमिनीचे ७/१२ उतारा व सर्व फेरफार उतारे सादर केले आहे. |

सदर प्रस्तावामध्ये आवश्यक असलेले अनुसूचित जमाती व इतर पारंपारीक वन निवासी वन हक्कांची मान्यता अधिनियम २००६ सदर गावी आजरोजी एकही वनहक्क दावा दाखल झालेला नाही. असे तहसिलदार पनवेल व गटविकास अधिकारी, पंचायत समिती, पनवेल यांचे अहवालावरून दिसून येते, तरी वरील सर्व वस्तुस्थितीचे अवलोकन होऊन आपले स्तरावरून नियमोचित कार्यवाही होणेस विनंती आहे.

(सह मुद्रक)

उपविभागीय अधिकारी पनवेल
उपविभाग पनवेल

PROJECT DIRECTOR
MUMBAI-JNPT PORT ROAD COMPANY LIMITED
PROJECT IMPLEMENTATION UNIT - PANVEL



ग्रामपंचायत वहाळ



61

मु. पो. वहाळ, ता. पनवेल, जि. रायगड.

जावक क्र. : ५५८
प्रति,

दिनांक : १०/११/२०२२

मा.गटविकास अधिकारी साहेब
पंचायत समिती पनवेल.

विषय:- FRA प्रमाणपत्र मिळणे बाबत.

Widening of existing NH-४B (A१-E section from km ३.६०० to km २७.२७० D-G Section from km ०.००० tk km ४.४६२) SH-५४ (from km ५.३०० to km १४.८५०) and Amra Marg (km ०.००० tk km ६.२००) to ६/८ lines on boundaries of proposed Navi Mumbai International Airport in the State of Maharashtra on EPC Mode, Issue of FRA Certificate for division of ०.८४ Ha. of forest Land- Reg.

संदर्भ - १) आपले कार्यालयाकडील जा.क्र. पंसप/व्हीपी-३/वनहक्क ५८१४/२०२१ दि. १५.१२.२०२१.

२) मा. उपविभागिय अधिकारी, उपविभाग पनवेल यांजकडील पत्र क्र. उविअ/भूसं/कात-५/फ्रा/६४९४/१८३८ दि. २५/११/२०२१.

महोदय,

उपरोक्त विषयाचे अनुषंगाने महाव्यवस्थापक मुंबई जेनएनपीटी पोर्ट रोड कं.लि. यांनी वरील संदर्भिय विषयांकित प्रकरणी वन संवर्धन अधिनियम १९८० अंतर्गत वनविभागाकडे प्रस्ताव सादर केला आहे.

वन संवर्धन अधिनियम १९८० अंतर्गत प्रस्तावाबाबत प्रस्तावित केलेले क्षेत्रास अनुसुचित जमाती व इतर पारंपारिक जंगल निवासी (वन अधिकार अमंल) कायदा २००६ प्रमाणे सदर प्रस्तावामध्ये आवश्यक असलेले अनुसुचित जमाती व इतर पारंपारिक वन निवासी यांचे हक्क बाधित होत नसल्याबाबतचे प्रमाणपत्र मिळणेबाबत अहवाल मागणविण्यात आला आहे. त्या अनुषंगाने खालिल प्रमाणे मुददे निहाय अहवाल ग्रामसभेतील ठराव व इतिवृत्ताच्या कॉपीसह सर्व कायदेशिर प्रक्रिया पूर्ण करून खालिल प्रमाणे १ ते ६ मुददयांबाबत अभिलेख पडताळणी करून व स्थळ पहाणी करून अहवाल आपणाकडे सादर करण्यात येत आहे.

| अ.क्र | बाब | तपशिल |
|-------|--|--|
| १ | प्रस्तावातील वनदर्जा असलेल्या जमिनीवरील अनुसुचित जमाती व इतर पारंपारिक वन निवासी यांचे हक्क शोधून ते | सर्व्हे नं.४२७/१ मौजे वहाळ क्षेत्र ०.८४ ha मध्ये प्रस्तावातील वनदर्जा असलेल्या जमिनीवरील अनुसुचित जमाती व इतर पारंपारिक वन निवासी यांचे हक्क शोधून ते तपासण्याबाबत संपूर्ण कायदेशिर प्रक्रिया पूर्ण केलेली |

PROJECT DIRECTOR
MUMBAI INTERNATIONAL PORT ROAD COMPANY LIMITED
PROJECT IMPLEMENTATION UNIT - PANVEL

| | |
|---|---|
| <p>तपासण्याबाबत संपूर्ण कायदेशीर प्रक्रिया पूर्ण केलेली आहे अगर कसे?</p> | <p>असुन सदर प्रस्तावित सर्वे नंबर मध्ये अनुसुचित जमाती व इतर पारंपारिक वन निवासी यांचे दावे प्राप्त अथवा प्रस्तावित नाहीत.</p> <p>मात्र वहाळ ग्राम पंचायत हद्दीतील साईनगर आदीवासीवाडी येथील आदीवासी कुटुंबांच्या संख्येत दिवसेंदिवस मोठ्या प्रमाणात वाढ झालेली असल्याने त्यांचे गावठाण विस्ताराकरीता वहाळ ग्राम पंचायत हद्दीत अन्य कोठेही जमिन शिल्लक नाही. वहाळ ग्राम पंचायत हद्दीतील सर्व जमिनी ह्या सिडको महामंडळाने संपादित केलेल्या आहेत. त्यामुळे वहाळ ग्राम पंचायत हद्दीतील मौजे वहाळ येथील सर्व्हे नं. ४२७/१, क्षेत्र ०.८४ ha ही जमिन वहाळ ग्राम पंचायत हद्दीतील गावठाण विस्ताराकरीता आरक्षित ठेवावी, असा ठराव ग्राम पंचायतीच्या दिनांक ०७/०२/२०२२ रोजीच्या ग्रामसभेत सर्वानमते मंजूर करण्यात आलेला आहे. सोबत ग्रामसभा ठरावाची नक्कल जोडली आहे.</p> |
| <p>२. अनुसुचित जमाती व इतर पारंपारिक वन निवासी (वनहक्कांची मान्यता) अधिनियम २००६ अंतर्गत कलम ३(२) नुसार १३ नागरी सुविधांसाठी संबंधित ग्रामपंचायतीकडे/ वॉर्ड समितीकडे दावे दाखल झाले आहेत काय? तसेच, नव्याने दावे दाखल करण्याचे शिल्लक आहेत.</p> | <p>सर्व्हे नं. ४२७/१ मौजे वहाळ क्षेत्र ०.८४ ha मध्ये अनुसुचित जमाती व इतर पारंपारिक वन निवासी (वनहक्कांची मान्यता) अधिनियम २००६ अंतर्गत कलम ३(२) नुसार १३ नागरी सुविधांसाठी संबंधित ग्रामपंचायतीकडे/ वॉर्ड समितीकडे दावे प्राप्त अथवा प्रस्तावित नाहीत..</p> <p>मात्र सदरिल जमीन वहाळ आदीवासी वाडीतील कुटुंबांकरीता गावठाण विस्तारा करीता आरक्षित ठेवण्याची असा ठराव ग्रामसभा दिनांक ०७/०२/२०२२ रोजीच्या ग्रामसभेत पारित करण्यात आलेला आहे.</p> |
| <p>३. प्रस्तावातील जागेत आदिम जमाती समूह आणि कृषीपुर्व समाज यांचे अतिक्रमण/ हक्क /वहीवाट आहे अगर कसे? असल्यास त्याबाबतचा तपशिलासह माहिती सादर करावी.</p> | <p>सर्व्हे नं. ४२७/१ मौजे वहाळ क्षेत्र ०.८४ ha मध्ये प्रस्तावातील जागेत आदिम जमाती समूह यांची वहीवाट नाही.</p> <p>मात्र सदरिल जमीन वहाळ आदीवासी वाडीतील कुटुंबांकरीता गावठाण विस्तारा करीता आरक्षित ठेवण्यात</p> |



ग्रामपंचायत वहाळ



-99-
(67)

मु. पो. वहाळ, ता. पनवेल, जि. रायगड.

जावक क्र. :

दिनांक :


| | | |
|----|---|---|
| | | यावी असा ठराव ग्रामसभा दिनांक ०७/०२/२०२२ रोजीच्या ग्रामसभेत पारित करण्यात आलेला आहे. |
| ४. | प्रस्तावातील वन जमिनीमध्ये अनुसूचित जमाती किंवा इतर पारंपारिक वन निवासी यांचे अतिक्रमण/ वहीवाट किंवा हक्क असल्याबाबत वन हक्क दावे संबंधित वन हक्क समिती/वॉर्ड समिती/ग्रामसभेकडे /उपविभागस्तरीय वनहक्क समितीकडे प्राप्त झाले आहेत | सर्व्हे नं.४२७/१ मौजे वहाळ क्षेत्र ०.८४ ha मध्ये प्रस्तावातील वन जमिनीमध्ये अनुसूचित जमाती किंवा इतर पारंपारिक वन निवासी यांचे अतिक्रमण/ वहीवाट किंवा हक्क असल्या बाबत वन हक्क दावे संबंधित वन हक्क समिती/वॉर्ड समिती/ ग्रामसभेकडे /उपविभागस्तरीय वनहक्क समितीकडे सादर करण्यात आले नाहीत. |
| ५. | केंद्र शासनाकडील, पर्यावरण, एंव जलवायु परिवर्तन मंत्रालय विभागीय कार्यालय नागपूर यांच्याकडून उपविभागस्तरीय वनहक्क समितीची सदर प्रस्तावास मान्यता आहे अगर कसे? याबाबत ठराव/ इतिवृत्त उपस्थितांच्या स्वाक्षरीसह सामिल करण्याच्या सुचना येत आहेत. तरी, प्रकरणी वनहक्क समिती /उपविभागीय स्तरीय वनहक्क समितीचे इतिवृत्त उपस्थितांच्या स्वाक्षरीसह सामिल करावे. | सदरची बाब या कार्यालयाशी निगडीत नाही |


वरील सर्व बाबींचे अवलोकन करता वहाळ ग्राम पंचायत हद्दीतील मौजे वहाळ येथील सर्व्हे नं.४२७/१, क्षेत्र ०.८४ ha ह्या वन जमीनीचे अनुसूचित जमाती किंवा इतर पारंपारिक वन निवासी यांचे अतिक्रमण /वहीवाट किंवा हक्क असल्याबाबत वन हक्क दावे संबंधित वन हक्क समिती/वॉर्ड समिती/ ग्रामसभेकडे/उपविभागिय समितीकडे प्रलंबित नाहीत. मात्र सदरील जमिन वहाळ ग्राम पंचायत हद्दीतील साईनगर आवीवाशीबाडी येथील कुटूंबांकरीता गावठाण विस्ताराकरीता आरक्षित ठेवण्यात यावी, असा ठराव ग्राम पंचायतीच्या दिनांक ०७/०२/२०२२ रोजीच्या ग्रामसभेत सर्वानमते मंजूर करण्यात आलेला आहे.

वरील प्रमाणे अहवाल आपणास सादर करण्यात येत आहे.

सोबत :- दिनांक ०७/०२/२०२२ रोजीच्या ग्रामसभा ठरावाची नक्कल.


PROJECT DIRECTOR
MUMBAI JNT PORT ROAD COMPANY LIMITED
PROJECT IMPLEMENTATION UNIT - PANVEL


ग्रामविकास अधिकारी
ग्रामपंचायत वहाळ,
ता पनवेल, जि रायगड


सरपंच
ग्रामपंचायत वहाळ,
ता पनवेल, जि रायगड

विषय: ठराव नं.

संभोचे विचाराकरीता आलेले विषय आणि ठराव



६६

| | | |
|--|--|--------|
| ग्राम पंचायत वहाळ येथील प्रजासत्ताक दिनानिमित्तची नवकुव ग्राम सभा सोमवार दिनांक ०८/०२/२०२२ रोजी सकाळी १० वाजता आ. सरपंच सौ. पुजा संगीट पाणील यांच्या अध्यक्षतेखाली आग पंचायत कार्यालय येथील झाली. त्यावेळी खालील ग्रामसभा सभामद जमेल उपस्थित होते. | | |
| १) सौ. पुजा संगीट पाणील - सरपंच | | Pratil |
| २) सौ. जगद केसरीनाथ म्हणजे - उपसरपंच | | |
| ३) सौ. प्रशांत रमेश पांडे - सदस्य | | Pratil |
| ४) सौ. इरमिन जगदराव डारल - सदस्य | | Pratil |
| ५) सौ. पमो. कमळकर - सदस्य | | Pratil |
| ६) सौ. जेजण रामचंद्र डारल - सदस्य | | Pratil |
| ७) सौ. प्रमोद रमेश म्हणजे - सदस्य | | Pratil |
| ८) सौ. सोनाबाई - ३५१ शेता - सदस्य | | Pratil |
| ९) सौ. शेता नंदकुमार डांडे - सदस्य | | Pratil |
| १०) सौ. प्रेमिता शशिचंद्र भाई - सदस्य | | Pratil |
| ११) सौ. मंजुळा रमेश - सदस्य | | Pratil |

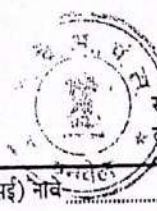

ग्रामपंचायत अधिकारी
ग्रामपंचायत वहाळ,
प. पंचवेल, जि. रायगड.

सरपंच
ग्रामपंचायत वहाळ,
प. पंचवेल, जि. रायगड.

PROJECT DIRECTOR
MUMBAI-JNPT PORT ROAD COMPANY LIMITED
PROJECT IMPLEMENTATION UNIT - PANVEL



प्रोसिडींग बुक



सभेच्या कामकाजाच्या
वृत्तांताचे पुस्तक



96
15

६. सभेत कोणी सन्माननीय अगर अधिकारी किंवा अधिकारी (हुद्दासई) नावे

सभेचे अध्यक्ष

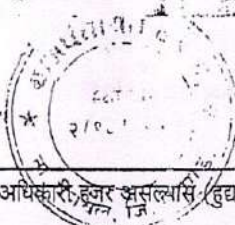
| विषय नं. | ठराव नं. | सभेपुढे विचाराकरीता आलेले विषय आणि ठराव | शेरे व तारखेसह ठरावाची अंमलबजावणी |
|----------|----------|---|-----------------------------------|
| | १२) | सौ. शर्मिष्ठा शिंदे नाईक | |
| | १३) | सौ. दिपावली शिंदे नाईक | |
| | १४) | सौ. शर्मिष्ठा शिंदे नाईक | |
| | १५) | सौ. शिंताराम जाधव नाईक (ग.व.म.ग.) | |
| | | सौ. अश्विनी मनोज पाटील | |
| | | सौ. रिना गणेश पाटील | |
| | | सौ. भारती सुप्रीन पाटील | |
| | | सौ. शारदा शाशिकांत पाटील | |
| | | सौ. सुजाता नामदेव पाटील | |
| | | सौ. मितालि शर्मिष्ठा नाईक | |
| | | सौ. प्रियांका सनमाधान पाटील | |
| | | सौ. शर्मिष्ठा शिंदे नाईक | |
| | | सौ. मंजुळा शर्मिष्ठा पाटील | |
| | | सौ. शर्मिष्ठा शिंदे नाईक | |
| | | सौ. अकणा कमळाकर पाटील | |
| | | सौ. लिपिका शिंदे नाईक | |
| | | सौ. अलका जाधव पाटील | |
| | | सौ. प्रमिला शर्मिष्ठा नाईक | |
| | | सौ. अश्विनी शिंदे नाईक | |
| | | सौ. मायावती जयवंत कोळी | |
| | | सौ. कोवरी प्रशांत कोळी | |
| | | सौ. शर्मिष्ठा शिंदे नाईक | |

ग्रामपंचायत बहाळ,
ता. पनवेल, जि. रायगड.

ग्रामपंचायत बहाळ,
ता. पनवेल, जि. रायगड.

PROJECT DIRECTOR
MUMBAI-JNPT PORT ROAD COMPANY LIMITED
PROJECT IMPLEMENTATION UNIT - PANVEL

प्रोसिडींग बुक



सभेच्या कामकाजाच्या घृतांताचे पुस्तक



98 54

६. सभेत कोणी सन्माननीय अगर अधिकारी, हुजूर असल्यास (हुद्यासई) नवेवेल

सभेचे अध्यक्ष

| विषय नं. | ठराव नं. | सभेपुढे विचाराकरीता आलेले विषय आणि ठराव | शेरे व तारखेसह ठरावाची अंमलबजावणी |
|--------------|----------|--|-----------------------------------|
| | | अनुचक्र:- गीता ठाकुर अनुमोदक:- मंजुळा काळी ठराव सर्वानुमते मंजूर | |
| काम नं ६. | | जलाजिवन बाबत चर्चा करणे. वरील साधन विषया संबंधात ग्रामविकास अधिकारी यांनी सभेच्या असे निर्देशानुसार आनुज दिले कि केंद्र शासनाच्या अनुचना नुसार ग्रामिण भागातील घरोघरी वैयक्तिक नळ जोडणे करून प्रत्येक कुटुंबाला व्यवच्छ व शुध पाणी पुरवठा करणे. ग्रामपंचायतीचे कर्तव्य असून त्या प्रमाणे वहाळ ग्रामपंचायत हद्दीत असा प्रकारे काही कुटुंब शिल्लक असल्यास त्या बाबत ग्रामपंचायतीस कक्षवीण्याचे अहवाल करण्यात आले. अनुचक्र:- प्रशांत पाटील अनुमोदक:- चेतन धरत ठराव सर्वानुमते मंजूर | |
| काम नं ७. | | मा. उपविभागीय अधिकारी उपविभाग पनवेल यांजळडील FRM प्रमाणपत्र मिळविणेबाबत पत्र क्र. एपिअ/मुसं/कात-५/फ्रा/६४८४/ १८३८, दि. २५/११/२०१९ १८ मा. उपविभागीय अधिकारी उपविभाग पनवेल यांजळडील FRM प्रमाणपत्र मिळविणेबाबत पत्र क्र. एपिअ/मुसं/कात-५/फ्रा/६४८४/१८३८ दि. २५/११/२०१९ लाबनेय मा. उपविभाग अधिकारी सो. पंचायत समिती पनवेल यांजळडील | |

सभेचे अध्यक्ष


ग्रामपंचायत सहाळ,
ता. पनवेल, जि. रायगड.

ग्रामपंचायत सहाळ,
ता. पनवेल, जि. रायगड.

PROJECT DIRECTOR

MUMBAI JNPT PORT ROAD COMPANY LIMITED
PROJECT IMPLEMENTATION UNIT - PANVEL

| | | |
|-----------------------|---------------------|--------------------|
| सभेचा प्रकार..... | ३. सभेची तारीख..... | ५. सभेची स्थळ..... |
| २. सभेचा क्रमांक..... | ४. सभेचा वेळ..... | |



| विषय नं. | ठराव नं. | सभेपुढे विचाराकरीता आलेले विषय आणि ठराव | शेरे व तारखेसह ठरावाची अंमलबजावणी |
|----------|----------|--|-----------------------------------|
| | | <p>जा.क्र. पेसप/कीपी -३/ वनहक्क, ५८५४/२०२९, दिनांक १५/०२/२०२९ या घात्राचे वाचन करण्यात आले. वहाळ ग्राम पंचायत हद्दीतील मौजे वहाळ येथील अर्बे क्र. ४२७/९, क्षेत्र ०.८४ ही जमीन हस्तान्तरणाबाबत ग्राम पंचायतीकडील अहवाल मागविण्यात आलेला आहे. त्यावर अविवेकित चर्चा करून सभे ठरले की, वहाळ ग्राम पंचायत हद्दीतील साईनगर आदी वाझीवाडी येथील अक्किवाशी कुटुंबांच्या अंशस्वीत दिवसेंदिवस मोठ्या प्रमाणात वाट झालेली असल्याने त्यांचे गावठाण विस्ताराकरीता वहाळ ग्राम पंचायत हद्दीत अन्य कोठेही जमीन शिल्लक नाही. वहाळ ग्राम पंचायत हद्दीतील सर्व जमिनी हया म्मिडको महामंडळाने अधिपत केलेल्या आहेत. त्यामुळे वहाळ ग्राम पंचायत हद्दीतील मौजे वहाळ येथील अर्बे नं. ४२७/९, क्षेत्र ०.८४ ही जमीन वहाळ ग्राम पंचायत हद्दीतील गावठाण विस्ताराकरीता आराखित ठेवण्याची मागणी शासनाकडे करण्याची ही सभा अवीमुमते ठराव करत आहे.</p> <p>अनुकूल:- प्रशांत रमेश पाटील अनुमोदक:- सिताराम नामदेव नाईक</p> <p>ठराव अवीमुमते मंजूर</p> | |
| क्रमांक | | <p>ग्रामपंचायतीकडून व वारिकर कार्यालयाकडून आलेल्या सभेची / घात्राची वाचन करणे वरील विषयी चर्चा करताना</p> <p>अजिदार - सौ. सुरेखा गणेश पारिगे अध्यक्ष</p> <p>प्रार्थना महिला बचत गट, वामगाडीगरी</p> | |

ग्रामपंचायत वहाळ, ग्रामपंचायत वहाळ,
गा. वहाळ, जि. रायगड, ता. रायगड.

PROJECT DIRECTOR
MUMBAI-JNPT PORT ROAD COMPANY LIMITED
PROJECT IMPLEMENTATION UNIT - PANVEL

संस्थान क्रमिक : 21/02/2021



महाराष्ट्र शासन

गाव नमुना यात (अधिकार अभिलेख पत्रक)

[महाराष्ट्र जमीन महसूल अधिकार अभिलेख आणि नोंदवहा (तयार करणे व सुविधीत ठेवणे) नियम, १९७९ यातील नियम ३,४,६ आणि ७]

गाव :- बहाळ (553445)

तालुका :- पनवेल

जिल्हा :- रायगड

गट क्रमांक व उपविभाग : 427/1

भू-धारणा पद्धती : भोगवटादार वर्ग -I

मोतावे स्थानिक नाव :

| क्षेत्र, एकक व आकारणी | खाली क्र. | भोगवटादाराचे नाव | क्षेत्र | आकार | पो.ख. | फ.फा. | कुटुंब, थंड व इतर अधिकार |
|------------------------------------|-----------|----------------------------------|----------|-------|-------|--------|---|
| क्षेत्राचे एकक हे.आर.चौ.मी | [64] | [महाराष्ट्र शासन राजकीय क्षेत्र] | 39.84.00 | 92.69 | 1 | (5089) | कुटुंबाचे नाव व खंड |
| अ) लागवड योग्य क्षेत्र | 459 | महाराष्ट्र शासन राजकीय क्षेत्र | 39.84.00 | 92.69 | | (5089) | इतर अधिकार |
| विरासत, सामायिक | | | | | | | इतर |
| एकूण एर.चौ. क्षेत्र 39.84.00 | | | | | | | राष्ट्रीय महामार्ग क्र 4 व सार्व 2-09-4 (1339) |
| ब) थंड-खाली क्षेत्र (लागवड अयोग्य) | | | | | | | क्षेत्र (1339) |
| (अ) | | | | | | | इतर |
| एकूण पो.ख. 0.00.00 | | | | | | | पनवेल इतर क्षेत्राकडे मोठो 1-69-0 (1379) |
| एकूण क्षेत्र (अ+ब) 39.84.00 | | | | | | | इतर |
| आकारणी 92.69 | | | | | | | महायोग्या बंधाऱ्याचे जोड रस्त्यासाठी संपदीय क्षेत्र 0-37-0 (5003) |
| मुंबी विविध विशेष आकारणी | | | | | | | भूसंपादनात गणविष्ट 3-03-0 (5003) |
| | | | | | | | [इतर] (5089) |
| | | | | | | | [महाराष्ट्र शासन राजकीय क्षेत्र] (5089) |
| | | | | | | | सम्पादित क्षेत्राकरीता क्षेत्र (5089) |
| | | | | | | | [अखंड 22 व सार्व 2-09-4 क्षेत्राकडे] (5089) |
| | | | | | | | प्रलंबित क्षेत्रात : नाही. |
| | | | | | | | शेवटचा फैसला क्रमांक : 5089 व दिनांक : 09/09/2020 |
| | | | | | | | सीमा आणि भुमालन चिन्ह : |

जुने फेरफार क्र. (490)(1332)(1339)(2670)(4326)(4446)(4495)(4544)(5003)(5008)(5088)(5089)

गाव नमुना बारा (पिकांची नोंदवही)

[महाराष्ट्र जमीन महसूल अधिकार अभिलेख आणि नोंदवहा (तयार करणे व सुविधीत ठेवणे) नियम, १९७९ यातील नियम २९]

गाव :- बहाळ (553445)

तालुका :- पनवेल

जिल्हा :- रायगड

गट क्रमांक व उपविभाग : 427/1

| पिकाखालील क्षेत्राचा तपशील | | | | | | | | | | | | | | | लागवडीसाठी उपलब्ध नसलेली जमीन | जल सिंचनाचे साधन | शेरा |
|----------------------------|-------------------------|-----------|-----------------------------------|--------------|-----------|--------------|--------------|--------------------------|--------------|--------------|-----------|--------------|----------------|------|-------------------------------|------------------|------|
| मिश्र पिकाखालील क्षेत्र | | | | | | | | निर्मळ पिकाखालील क्षेत्र | | | | | स्वरूप क्षेत्र | | | | |
| | | | घटक पिके व प्रत्येकाखालील क्षेत्र | | | | | | | | | | | | | | |
| हंगाम | मिश्रणाचा संकेत क्रमांक | जल सिंचित | अजल सिंचित | पिकांचे नाव | जल सिंचित | अजल सिंचित | पिकांचे नाव | जल सिंचित | अजल सिंचित | स्वरूप | क्षेत्र | | | | | | |
| (१) | (२) | (३) | (४) | (५) | (६) | (७) | (८) | (९) | (१०) | (११) | (१२) | (१३) | (१४) | (१५) | | | |
| | | | हे.आर. चौ.मी | हे.आर. चौ.मी | | हे.आर. चौ.मी | हे.आर. चौ.मी | | हे.आर. चौ.मी | हे.आर. चौ.मी | | हे.आर. चौ.मी | | | | | |
| 119-20 | संपूर्ण वर्ष | | | | | | | | | | साबाची पड | 38.1500 | | | | | |
| | | | | | | | | | | | रत्नेकड | 1.6900 | | | | | |

"या प्रमाणित प्रतीसाठी फी म्हणून ₹५/- रुपये मिळाले."

दिनांक :- 26/10/2021

सांकेतिक क्रमांक :- 272400020283380000102021195

(नाव :- भरित भास्कर चव्हाण)

मलाठी साझा :- बहाळता :- पनवेल जि :- रायगड

PROJECT DIRECTOR
MUMBAI-JNPT PORT ROAD COMPANY LIMITED
PROJECT IMPLEMENTATION UNIT - PANVEL

Pages.....
 Copying Fee.....
 Paper Fee.....
 P.P. Charges.....
 Total.....
 For Tahasildar Panvel

PROJECT DIRECTOR
MUMBAI-JNPT PORT ROAD COMPANY LIMITED
PROJECT IMPLEMENTATION UNIT - PANVEL

वहाल

तालुका पनवेल जिल्हा तहसील

B.V. 0 m

-26-
60

| नोदीचा अनुक्रम नंबर | दफाचा प्रकार | तेरफार दाखले सर्व माल आणि गेद हिसरे | तपासणी व मंडळाची सही किता शेरा |
|---------------------|-------------------|-------------------------------------|--------------------------------|
| 1 | जागृण दारवळ नदीची | र 20-0 | हस्ताक्षर |
| 2 | जागृण दारवळ नदीची | र 20-0 | हस्ताक्षर |
| 3 | जागृण दारवळ नदीची | र 20-0 | हस्ताक्षर |
| 4 | जागृण दारवळ नदीची | र 20-0 | हस्ताक्षर |
| 5 | जागृण दारवळ नदीची | र 20-0 | हस्ताक्षर |
| 6 | जागृण दारवळ नदीची | र 20-0 | हस्ताक्षर |
| 7 | जागृण दारवळ नदीची | र 20-0 | हस्ताक्षर |
| 8 | जागृण दारवळ नदीची | र 20-0 | हस्ताक्षर |
| 9 | जागृण दारवळ नदीची | र 20-0 | हस्ताक्षर |
| 10 | जागृण दारवळ नदीची | र 20-0 | हस्ताक्षर |
| 11 | जागृण दारवळ नदीची | र 20-0 | हस्ताक्षर |
| 12 | जागृण दारवळ नदीची | र 20-0 | हस्ताक्षर |
| 13 | जागृण दारवळ नदीची | र 20-0 | हस्ताक्षर |
| 14 | जागृण दारवळ नदीची | र 20-0 | हस्ताक्षर |
| 15 | जागृण दारवळ नदीची | र 20-0 | हस्ताक्षर |
| 16 | जागृण दारवळ नदीची | र 20-0 | हस्ताक्षर |
| 17 | जागृण दारवळ नदीची | र 20-0 | हस्ताक्षर |
| 18 | जागृण दारवळ नदीची | र 20-0 | हस्ताक्षर |
| 19 | जागृण दारवळ नदीची | र 20-0 | हस्ताक्षर |
| 20 | जागृण दारवळ नदीची | र 20-0 | हस्ताक्षर |

TRUE COPY

Copy applied on.....
 Copy ready on.....
 Copy on delivered on.....
 Copied by.....
 Compared by.....
 Pages.....
 Copying Fee.....
 per Fee.....
 V.P. Charges.....
 Total.....
 For Tahasildar Panvel

(51)

गोरीवा
मरुभूमि

मिथिलांचने तालुका

नया भूमापन व
उपविभाग कर्मादि-
तरे वरिष्ठाग मंडल
धरोळ, तो भूमापन
व उपविभाग
कर्मांक

नवनवी भूमापना
अधिकारणी आवापरी
क्रिया वित्त

पारशीख १७४१५६ बागुला हसनत केलेली जागीन
मि. लक्ष्मण मंगल माता जमजुड हमीद मागी
गोरीवा असून दवाली लामुद केलेल्या प्रमाणे मे.
ठपारिभागीय हाथिकारी साहेब पनवे १६ निहाय यथी
कर्मांक नं. C.L.N.-SR. 46 ताकीख ११-१-५५
सगलमे सहायकदार साहेब पनवे १६ निहाय मागी
कर्मांक नं. सि.सि.गो. व.सि.गो. १६/१६/१६
सारखी १९५५ प्रमाणे आले रिक्ता जमीन
मळून जाहीर करणे त आली आहे असून
दखला दारु ह-काय केलेला आहे
समन रि.नं. होम आकार
४३६ अ. १३४-०८-१ १२४.५१
४२७ अ. ६४-००-० ८२.६६

४२६-१

४२७-१

वोन कर्मांक

(पु.अ.परीक्ष)
न्यायाधीश

29.6.76
C.O.R. 72/76

२९७९ म. गो. २ नं. १६.१.८७. बागुला हसनत केलेली जागीन
मि. लक्ष्मण मंगल माता जमजुड हमीद मागी
गोरीवा असून दवाली लामुद केलेल्या प्रमाणे मे.
ठपारिभागीय हाथिकारी साहेब पनवे १६ निहाय यथी
कर्मांक नं. C.L.N.-SR. 46 ताकीख ११-१-५५
सगलमे सहायकदार साहेब पनवे १६ निहाय मागी
कर्मांक नं. सि.सि.गो. व.सि.गो. १६/१६/१६
सारखी १९५५ प्रमाणे आले रिक्ता जमीन
मळून जाहीर करणे त आली आहे असून
दखला दारु ह-काय केलेला आहे
समन रि.नं. होम आकार
४३६ अ. १३४-०८-१ १२४.५१
४२७ अ. ६४-००-० ८२.६६

२०८.७
२०९.३

नविश नयाला
मंडल

म. गो. २ नं.
१६.१.८७.
बागुला हसनत केलेली जागीन
मि. लक्ष्मण मंगल माता जमजुड हमीद मागी
गोरीवा असून दवाली लामुद केलेल्या प्रमाणे मे.
ठपारिभागीय हाथिकारी साहेब पनवे १६ निहाय यथी
कर्मांक नं. C.L.N.-SR. 46 ताकीख ११-१-५५
सगलमे सहायकदार साहेब पनवे १६ निहाय मागी
कर्मांक नं. सि.सि.गो. व.सि.गो. १६/१६/१६
सारखी १९५५ प्रमाणे आले रिक्ता जमीन
मळून जाहीर करणे त आली आहे असून
दखला दारु ह-काय केलेला आहे
समन रि.नं. होम आकार
४३६ अ. १३४-०८-१ १२४.५१
४२७ अ. ६४-००-० ८२.६६

TRUE COPY

Copy applied on...
Copy ready on...
Copy on...
Copied by...
Compared by...
Page...
Copying Fee...
Charges...
Total...

36

34

वहाळ

तालुका पनवेल जिल्हा रायगड

फेरफारीची मोवचणी (फेरफार पत्रक)

म. मा. ८ म.
R. V. 8 म.

[महाराष्ट्र शासन महामुख मंत्रालयी अधिलेख अधिगोदवह्या (समाह करणे व मुद्रितोप ठेवणे) नियम, १९७१ शासनि नियम १६]

साव : १९८१/२६

तालुका : रायगड

जिल्हा : रायगड

| नोंदीचा अनुक्रमान | संपादन तेल्ल्या अधिकाराचे स्थळ | परिणाम झालेले मुद्राफल व जाविभाग क्रमांक | पाचणी अधिकारनाची अध्याश्रयी किंवा जेथ |
|-------------------|--------------------------------|--|---------------------------------------|
| ५५५६ | तारिख २३-११-९६ | | |
| | कागदुस दारवळ स. क. | ८२०/१ - ८२०/२ | |
| | जमिनीस मदारान्द रकामाची | ८३६/१३ | |
| | वज (संपादन) जमिनीस | ८३६/२ | माह लहलिकदार |
| | १९७१ चे कळम २२ अ | | पत्रनेक मोमा कुडा |
| | इंगलीत चौकशीकर कुळणीत | ८३६/१६ | काज १ फाव. १/१९८८ |
| | संवाळा ७/११. २०१ दारा | | १७-१०-८८ प्रमोत |
| | हकाव " कळम २२ अ | | मुकामानका नोंद |
| | रवाळी लोकांनी पुरविसा फेरफार | | संमूह |
| | जगा नोंदी देववा कळवत पांच मी | | |
| | मा. लहलिकदार संपव | | |
| | पत्रनेक मोमा कुडा जमिनी | | |
| | १९८१/१/१९८८ लहलिकदार | | |
| | पत्रनेक मोमा कळमिपुन | | |
| | दि. १७-१०-१९८८ मुमा | | |
| | नोंदी देववा देववा | | |

TRUE COPY

Copy applied on.....

Copy ready on.....

Copy on delivered on.....

Applied by.....

PROJECT DIRECTOR

NUMERICAL PORT ROAD COMPANY LIMITED

PROJECT IMPLEMENTATION UNIT, PANVEL

Pages.....

Copying Fee.....

Stamp Fee.....

V.P. Charges.....

Total.....

For Tahasildar Panvel

DEC 2021

वहाळ

तालुका पनवेल जिल्हा राखगड

फेरफाराची नोंदवही (फेरफार पत्रक)

TRUE COPY

Pages.....

Copying Fee.....

Page No.....

V.P. Charges.....

Total.....

[महाराष्ट्र जमीन महसूल अधिकारी अभिलेख आणि नोंदवही] (तयार करणे व सुविधाची देणे)

भावः वहाळ

तालुकाः पनवेल

जिल्हाः कोल्हापूर

For Taker's Signature

| नोंदवही अनुक्रममांक | संपादन केलेल्या अधिकाराचे वर्णन | परिणाम झालेले प्रमाण व उचित भाग क्रमांक | चावणी अधिकार्याची आधीची किंवा शेरा |
|---------------------|--|---|---|
| 8488 | दिनांक 20/11/2004 रोजी बाबुसा दाखल केलेल्या जमिनीवर लवंगवार सदरी महाराष्ट्र शासन वनखाते अशी नोंद घेवून इतर हक्कात जमीन मालकाचे नाव नोंदवून "महाराष्ट्र स्वावगी वने अधिनियम चौकशीवर प्रलंबित असून शेरा ठेवला चौकशी पूर्ण झाल्यानंतर अधिकार अभिलेख मध्ये आवश्यक ते फेरबदल या संबंधित निर्णयाबुसार करून साठी फेरफार नोंदवून फेरबदल करण्यात येईल सदरची नोंद मा. आयुक्त कोल्हापूर यांचे कार्यालय परीपत्रक 9-भवा. क्र. 2 या वने-कासि 440/EE दि. 24/10/2000 वलगत पत्रका क्र. 1 ने जमिन काढा 1/11/94/2000 दिनांक 2/10/2002 पर्यंत नोंद करून आली असता मंडळ अधिकारी यांचे यांनी मा. नामदार वनमंत्री यांचे कार्यालयाचे काम चालू आहे अपिलचे निर्णयानंतर प्रलंबित अपिलच्या निर्णय साठी नंतर फेर. नोंद करायी सक्षम ही नोंद रद्द असा शेरा लिहिलेला आहे तसे सदरची नोंद मा. तहसिलदार माहेर, पनवेल यांच्याकडे आली आहे जमिन काढा 9/4/EE/2004 तहसिल पनवेल 1/11/2004 पर्यंत फेरन दे बाबुसा दाखल केलेल्या सन 1957 रोजी फेरनोद करून आली | 820/9 820/2 ✓ 836/9A 836/9B 836/2 ✓ | मा. उपविभागीय अधिकारी सा. पनवेल उपविभागा पनवेल येथे कोर्टीस महाराष्ट्र स्वावगी वने (संपादन) अधिनियम 1947 सुधारित अधि. 1947 मधील कलम 22 मधील चौकशी कामी निर्णय बाबत अपिल करून बाबुसा दाखल केलेल्या सन 1/11/94/2000 या निर्णय मा. उपविभागीय अधिकारी सा. पनवेल यांनी दि. 2/11/2002 रोजी लिहिलेला निर्णयानुसार अपिल करून निर्णय करून घेणे बाबत (स. 11/11/94/2000) 836/9B 836/9B रोजी करून निर्णयानंतर फेर. नोंद करायी सक्षम नोंद रद्द |

386
54

000032
000074

मे. मा. ८ म.
R. V. 8 m.

फेरफारसी नोटवदी (फेरफार पत्रक)

१. फेरफार पत्रक मध्ये नोंद घेतल्याने अधिकार आणि नोंदवदी (तयार करणे व सुविधा देणे) नियम, १९७१ मधील तरतुबां नुसार.

| | | | | |
|---|---------|-----------------------|--------|--------|
| वॉच | वखल | पनवेल | शिक्रा | रायगड |
| नॉमिनल | नॉमिनल | नॉमिनल | नॉमिनल | नॉमिनल |
| फेरफार दिनांक : १३/०७/२०१५ | ४२७/१ | मा. उपविभागीय अधिकारी | | |
| सूचना मिळाल्याचा दिनांक : २०/०७/२०१५ | ४३६/१३५ | पनवेल उपविभागा पनवेल | | |
| उत्तरे करणारे : | | आंज. कडील कारदारिस | | |
| जमिनीचा : आदेश | | मपील नं- ७२१२ | | |
| मोटीस प्रसिद्धी घेतल्याचा दिनांक : | | दिनांक १०-७-२०१५ | | |
| हितसंबंधीत व्यक्तीस कळविण्याचा दिनांक : | | | | |
| मा. उपविभागीय अधिकारी | ५६० | ने आदेशावरून | | |
| पनवेल उपविभाग पनवेल च्यामकील | | नोंद मंजूर | | |
| महाराष्ट्र जमिन महसूल अधिनियम | | | | |
| १९६६ चे कलम २५७ अन्वये | | | | |
| अपील हायच्या निर्णयाप्रमाणे वदी | | वि. डी. बुरुड | | |
| सय्यद मोहम्मद शाहा हारा श्री सय्यद | | मंडळ अधिकारी ओवळे | | |
| मुस्तफा सय्यद अहमद कादी रा. घोसी | | ता. पनवेल, जि. रायगड | | |
| मेहता श्रीवर्धन, जि. रायगड विद्दुष्ट | | १६/०७/२०१५ | | |
| प्रतिवादी ७ महाराष्ट्र शासन वनखाते | | | | |
| उपवन स्तर सकु ठालिबाग ७ तहसीलदार | | | | |
| पनवेल ७ तलाठी सजा वखल | | | | |
| हावा मिळकतीचे कळी | | | | |
| गाव नं. ३२७ | | | | |
| वखल ४२७/१ ७६८४-०० २२-६९ | | | | |
| ता. ४३६/१३५ १०१३६-०० २३५-८१ | | | | |
| वकील हावा मिळकतीचा | | | | |
| आवडीस अपील क्रमांक ७६२०१५ | | | | |
| प्रमाण दि. १०/०७/२०१५ रोजी | | | | |
| आतीलप्रमाणे निर्णय देण्यात आला | | | | |

TRUE COPY

Copy applied on..... Pages.....

Copy ready on..... Copying Fee.....

Copy on delivered on..... Paper Fee.....

Copied by..... V.P. Charges.....

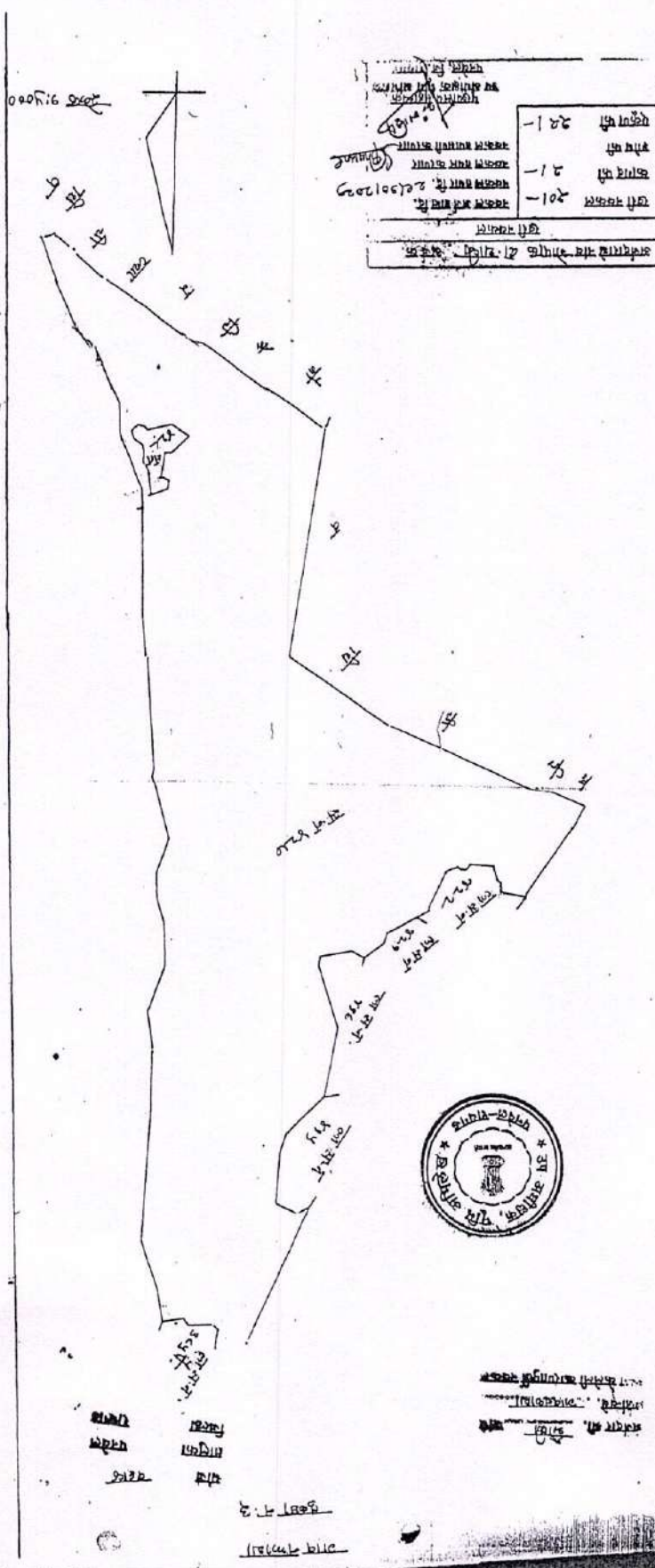
Compared by..... Total.....

For Tahasildar Panel

| वर्ग. | कुल भाषि खंड. | क्षेत्र. | रीत. | विशेष भाषि स्वरूप. | वर्ग. | वर्ग. |
|-------|--------------------|----------|------|--------------------|-------|-------|
| 1 | | | | | | |
| 2 | विशेष भाषि स्वरूप. | क्षेत्र. | रीत. | विशेष भाषि स्वरूप. | वर्ग. | वर्ग. |
| 3 | सदर | क्षेत्र. | रीत. | विशेष भाषि स्वरूप. | वर्ग. | वर्ग. |
| 4 | सदर | क्षेत्र. | रीत. | विशेष भाषि स्वरूप. | वर्ग. | वर्ग. |
| 5 | सदर | क्षेत्र. | रीत. | विशेष भाषि स्वरूप. | वर्ग. | वर्ग. |
| 6 | सदर | क्षेत्र. | रीत. | विशेष भाषि स्वरूप. | वर्ग. | वर्ग. |
| 7 | सदर | क्षेत्र. | रीत. | विशेष भाषि स्वरूप. | वर्ग. | वर्ग. |
| 8 | सदर | क्षेत्र. | रीत. | विशेष भाषि स्वरूप. | वर्ग. | वर्ग. |
| 9 | सदर | क्षेत्र. | रीत. | विशेष भाषि स्वरूप. | वर्ग. | वर्ग. |
| 10 | सदर | क्षेत्र. | रीत. | विशेष भाषि स्वरूप. | वर्ग. | वर्ग. |
| 11 | सदर | क्षेत्र. | रीत. | विशेष भाषि स्वरूप. | वर्ग. | वर्ग. |
| 12 | सदर | क्षेत्र. | रीत. | विशेष भाषि स्वरूप. | वर्ग. | वर्ग. |
| 13 | सदर | क्षेत्र. | रीत. | विशेष भाषि स्वरूप. | वर्ग. | वर्ग. |
| 14 | सदर | क्षेत्र. | रीत. | विशेष भाषि स्वरूप. | वर्ग. | वर्ग. |
| 15 | सदर | क्षेत्र. | रीत. | विशेष भाषि स्वरूप. | वर्ग. | वर्ग. |
| 16 | सदर | क्षेत्र. | रीत. | विशेष भाषि स्वरूप. | वर्ग. | वर्ग. |
| 17 | सदर | क्षेत्र. | रीत. | विशेष भाषि स्वरूप. | वर्ग. | वर्ग. |
| 18 | सदर | क्षेत्र. | रीत. | विशेष भाषि स्वरूप. | वर्ग. | वर्ग. |
| 19 | सदर | क्षेत्र. | रीत. | विशेष भाषि स्वरूप. | वर्ग. | वर्ग. |
| 20 | सदर | क्षेत्र. | रीत. | विशेष भाषि स्वरूप. | वर्ग. | वर्ग. |

Copy applied on 08 DEC 2021
 PROJECT DIRECTOR
 ANAND KUMAR ROAD COMPANY LIMITED
 PROJECT IMPLEMENTATION UNIT - PANVEL
 TRUE COPY
 Charges...
 Paper Fee...
 Total...

1. Warrant of Arrest
 2. Return of the Warrant
 3. Warrant of Habeas Corpus
 4. Warrant of Attachment
 5. Warrant of Sequestration
 6. Warrant of Fieri Facias
 7. Warrant of Executio
 8. Warrant of Return
 9. Warrant of Prohibition
 10. Warrant of Certiorari
 11. Warrant of Habeas Corpus
 12. Warrant of Attachment
 13. Warrant of Sequestration
 14. Warrant of Fieri Facias
 15. Warrant of Executio
 16. Warrant of Return
 17. Warrant of Prohibition
 18. Warrant of Certiorari
 19. Warrant of Habeas Corpus
 20. Warrant of Attachment
 21. Warrant of Sequestration
 22. Warrant of Fieri Facias
 23. Warrant of Executio
 24. Warrant of Return
 25. Warrant of Prohibition
 26. Warrant of Certiorari
 27. Warrant of Habeas Corpus
 28. Warrant of Attachment
 29. Warrant of Sequestration
 30. Warrant of Fieri Facias
 31. Warrant of Executio
 32. Warrant of Return
 33. Warrant of Prohibition
 34. Warrant of Certiorari
 35. Warrant of Habeas Corpus
 36. Warrant of Attachment
 37. Warrant of Sequestration
 38. Warrant of Fieri Facias
 39. Warrant of Executio
 40. Warrant of Return
 41. Warrant of Prohibition
 42. Warrant of Certiorari
 43. Warrant of Habeas Corpus
 44. Warrant of Attachment
 45. Warrant of Sequestration
 46. Warrant of Fieri Facias
 47. Warrant of Executio
 48. Warrant of Return
 49. Warrant of Prohibition
 50. Warrant of Certiorari
 51. Warrant of Habeas Corpus
 52. Warrant of Attachment
 53. Warrant of Sequestration
 54. Warrant of Fieri Facias
 55. Warrant of Executio
 56. Warrant of Return
 57. Warrant of Prohibition
 58. Warrant of Certiorari
 59. Warrant of Habeas Corpus
 60. Warrant of Attachment
 61. Warrant of Sequestration
 62. Warrant of Fieri Facias
 63. Warrant of Executio
 64. Warrant of Return
 65. Warrant of Prohibition
 66. Warrant of Certiorari
 67. Warrant of Habeas Corpus
 68. Warrant of Attachment
 69. Warrant of Sequestration
 70. Warrant of Fieri Facias
 71. Warrant of Executio
 72. Warrant of Return
 73. Warrant of Prohibition
 74. Warrant of Certiorari
 75. Warrant of Habeas Corpus
 76. Warrant of Attachment
 77. Warrant of Sequestration
 78. Warrant of Fieri Facias
 79. Warrant of Executio
 80. Warrant of Return
 81. Warrant of Prohibition
 82. Warrant of Certiorari
 83. Warrant of Habeas Corpus
 84. Warrant of Attachment
 85. Warrant of Sequestration
 86. Warrant of Fieri Facias
 87. Warrant of Executio
 88. Warrant of Return
 89. Warrant of Prohibition
 90. Warrant of Certiorari
 91. Warrant of Habeas Corpus
 92. Warrant of Attachment
 93. Warrant of Sequestration
 94. Warrant of Fieri Facias
 95. Warrant of Executio
 96. Warrant of Return
 97. Warrant of Prohibition
 98. Warrant of Certiorari
 99. Warrant of Habeas Corpus
 100. Warrant of Attachment
 101. Warrant of Sequestration
 102. Warrant of Fieri Facias
 103. Warrant of Executio
 104. Warrant of Return
 105. Warrant of Prohibition
 106. Warrant of Certiorari
 107. Warrant of Habeas Corpus
 108. Warrant of Attachment
 109. Warrant of Sequestration
 110. Warrant of Fieri Facias
 111. Warrant of Executio
 112. Warrant of Return
 113. Warrant of Prohibition
 114. Warrant of Certiorari
 115. Warrant of Habeas Corpus
 116. Warrant of Attachment
 117. Warrant of Sequestration
 118. Warrant of Fieri Facias
 119. Warrant of Executio
 120. Warrant of Return
 121. Warrant of Prohibition
 122. Warrant of Certiorari
 123. Warrant of Habeas Corpus
 124. Warrant of Attachment
 125. Warrant of Sequestration
 126. Warrant of Fieri Facias
 127. Warrant of Executio
 128. Warrant of Return
 129. Warrant of Prohibition
 130. Warrant of Certiorari
 131. Warrant of Habeas Corpus
 132. Warrant of Attachment
 133. Warrant of Sequestration
 134. Warrant of Fieri Facias
 135. Warrant of Executio
 136. Warrant of Return
 137. Warrant of Prohibition
 138. Warrant of Certiorari
 139. Warrant of Habeas Corpus
 140. Warrant of Attachment
 141. Warrant of Sequestration
 142. Warrant of Fieri Facias
 143. Warrant of Executio
 144. Warrant of Return
 145. Warrant of Prohibition
 146. Warrant of Certiorari
 147. Warrant of Habeas Corpus
 148. Warrant of Attachment
 149. Warrant of Sequestration
 150. Warrant of Fieri Facias
 151. Warrant of Executio
 152. Warrant of Return
 153. Warrant of Prohibition
 154. Warrant of Certiorari
 155. Warrant of Habeas Corpus
 156. Warrant of Attachment
 157. Warrant of Sequestration
 158. Warrant of Fieri Facias
 159. Warrant of Executio
 160. Warrant of Return
 161. Warrant of Prohibition
 162. Warrant of Certiorari
 163. Warrant of Habeas Corpus
 164. Warrant of Attachment
 165. Warrant of Sequestration
 166. Warrant of Fieri Facias
 167. Warrant of Executio
 168. Warrant of Return
 169. Warrant of Prohibition
 170. Warrant of Certiorari
 171. Warrant of Habeas Corpus
 172. Warrant of Attachment
 173. Warrant of Sequestration
 174. Warrant of Fieri Facias
 175. Warrant of Executio
 176. Warrant of Return
 177. Warrant of Prohibition
 178. Warrant of Certiorari
 179. Warrant of Habeas Corpus
 180. Warrant of Attachment
 181. Warrant of Sequestration
 182. Warrant of Fieri Facias
 183. Warrant of Executio
 184. Warrant of Return
 185. Warrant of Prohibition
 186. Warrant of Certiorari
 187. Warrant of Habeas Corpus
 188. Warrant of Attachment
 189. Warrant of Sequestration
 190. Warrant of Fieri Facias
 191. Warrant of Executio
 192. Warrant of Return
 193. Warrant of Prohibition
 194. Warrant of Certiorari
 195. Warrant of Habeas Corpus
 196. Warrant of Attachment
 197. Warrant of Sequestration
 198. Warrant of Fieri Facias
 199. Warrant of Executio
 200. Warrant of Return
 201. Warrant of Prohibition
 202. Warrant of Certiorari
 203. Warrant of Habeas Corpus
 204. Warrant of Attachment
 205. Warrant of Sequestration
 206. Warrant of Fieri Facias
 20



PROJECT DIRECTOR
MUMBAI PORT ROAD COMPANY LIMITED
PROJECT IMPLEMENTATION UNIT - PANVEL

मुंबई जेएनपीटी पोर्ट रोड कंपनी लिमिटेड
(भारतीय राष्ट्रीय राजमार्ग प्राधिकरण का संयुक्त उपक्रम)
(सड़क परिवहन एवं राजमार्ग मंत्रालय, भारत सरकार)

MUMBAI JNPT PORT ROAD COMPANY LIMITED
(A SPV of National Highways Authority of India)

(Ministry of Road, Transport & Highways, Govt. of India)

परियोजना कार्यान्वय इकाई-पनवेल, Project Implementation Unit-Panvel
सर्वे नं. 63, एनएच 4 बी "डी" पॉइन्ट, चिंचपाडा-कलंबोली बायपास रोड, पनवेल - 410 206.
Survey No.63, "D" Point on NH-4B, Chinchpada - Kalamboli Bypass Road, Panvel - 410 206.
ई-मेल / E-mail : piupanvel@nhai.org / piupanvel@gmail.com / वेबसाइट / website : www.nhai.gov.in
CIN No.: U74899 DL 2000 PLC 109016

NHAI/MJPRCL/PIU/PNVL//2021/ 783

To,

✓ District Collector, Raigad
Collectorate Compound,
Near Hirakot Lake, Alibag, Tal- Alibag,
Dist. Raigad - 402 201.

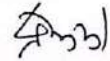
| | |
|--|------------------|
| जिल्हाधिकारी कार्यालय रायगड | Date: 25.09.2021 |
| मध्यवर्ती नोंदणी खाखा | |
| आवक क्र : | 51755 |
| दिनांक : | 0 OCT 2021 |
| शाखेचे नांव | मशा/अ-3 |
| डि.का/ना.तह/तह/साध/उजि(साध)भा.जिल्हाधिकारी | |

Sub : Widening of existing NH-4B (A1-E section from km 3.600 to km 27.270, D-G Section from km 0.000 to km 4.462) SH-54 (from km 5.300 to km 14.850) and Amra Marg (from km 0.000 to km 6.200) to 6/8 lanes on boundaries of proposed Navi Mumbai International Airport in the State of Maharashtra on EPC mode.
- Issue of FRA certificate for diversion of 0.84 Ha. of Forest Land. - Reg.

Sir,

As per the requirement of Ministry of Environment and Forests (MOEF), Government of India's Letter No. 11-9/98-FC (pt.) dated 03rd August 2009 regarding settlement of rights under the Scheduled Tribes and Other Traditional Forest Dwellers (Recognition of Forest Rights) Act, 2006 it is requested to kindly issue the same for the diversion of 0.84 Ha. of Forest Land required for easing of traffic from NH-4B (NH-348) to NH-348B at the earliest please. The necessary format is enclosed herewith for kind perusal please.

Yours Faithfully,



(Prashant J. Fegade)
General Manager (Tech) & PD
PIU-Panvel

Copy to: (i) CGM (Tech) & MD, MJPRCL, RO Mumbai. - for kind information, please.
(ii) DCF, Alibag -for kind information, please.


PROJECT DIRECTOR

MUMBAI JNPT PORT ROAD COMPANY LIMITED
PROJECT IMPLEMENTATION UNIT - PANVEL

FORM -I
(For linear projects other than Plantations)
[Rule 6(3)(e) of Forest (Conservation) Rules 2003 as amended up to date]
Government of Maharashtra
Office of the District Collector Raigad.

No.RB/LND/A-03/VANHAKKA/47318/2022

Dated :- --/09/2022:

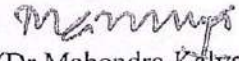
09/10/2022

TO WHOMSOEVER IT MAY CONCERN

In compliance of the Rule 6(3)(e) of the Forest (Conservation) Rules, 2003 [as amended vide the Forest (Conservation) Amendment Rules 2014; Forest (Conservation) second Amendment Rules 2014; and Forest (Conservation) Amendment Rules 2016] it is certified that Village - Vahal, Tal- Panvel out of S.No.427/1 area 0.84 hectares of forest land proposed to be diverted in favour of General Manager (Tech) & Project Director, PIU-Panvel, National Highways Authority of India Panvel, Dist-Raigad for Widening of Existing NH4B, NH348A to 6/8 lanes on the boundaries of proposed Navi Mumbai International Airport and JNPT : Connectivity between NH348B and NH348 (JNPT Port Road Connectivity Project) in Raigad district falls within jurisdiction of villages in Vahal - Panvel tehsils.

It is further certified that :

- a) the complete process of recognition and vesting of forest rights under the FRA has been carried out for the entire 0.84 hectares of forest land proposed for diversion. A copy of records of all consultations and meetings of the Forest Rights Committees, Gram Sabhas, Sub-Division Level Committees and the District Level Committee are enclosed as attachment I, II and attachment III.
- b) the diversion of forest land for facilities managed by the Government as required under section 3(2) of the FRA, 2006 have been completed and the Gram Sabhas have given their consent to it.
- c) the proposed area does not involve recognized rights of Primitive Tribal Groups and Pre-agricultural Communities.


(Dr.Mahendra Kalyankar)
COLLECTOR RAIGAD

Copy to :-1) Deputy Conservator of Forest Division, Alibag

- ✓2) General Manager (Tech) & Project Director, PIU-Panvel, National Highways Authority of India Panvel, S.No.63, D point on NH-4B, Chinchpada-Kalamboli Bypass Road, Panvel - 410 206.


PROJECT DIRECTOR
MUMBAI JNPT PORT ROAD COMPANY LIMITED
PROJECT IMPLEMENTATION UNIT - PANVEL

48

Collector and District Magistrate, Raigad- Alibag
Near Hirakot lake Alibag District Raigad 402 201
Phone no :02141-222118/222097/222322 fax no: 02141-227451
Email :tahasildarmahasul@gmail.com

No. Masha/ Zameen/ A.03/ vahka/ FRA/51755/2021

Date: 25.10.2021

To
Sub Divisional Officer Panvel

विषय - Widening of existing NH-4B (A1 E section from km 3.600 to km 27.270 D-G Section from 0.0000 to km 4.462) SH-54 (from km 5.300 to km 14.850) and Amra Marg (from km 0.000 to km 6.200) to 6/8 lanes on boundaries of proposed Navi Mumbai International Airport in the State of Maharashtra on EPC mode. Issue of FRA certificate for diversion of 0.84 Ha. of Forest Land Reg.

Reference- General Manager, Mumbai JNPT Port Road Co. Ltd. (National Highways Authority of India) Letter from Letter dated 25/09/2021

Attached is a photocopy of the above reference letter General Manager, Mumbai JNPT Port Road co. Ltd. has submitted a proposal under the Forest (Conservation) Act 1980 in the forest Department under the above reference letter. Accordingly, a request has been made to this office to obtain a certificate that the rights of Scheduled Tribes and other traditional forest dwellers as required in the said proposal will not be affected.

However, of the Tehsildar and Group Development Officer / Municipal Corporation on the following issues, After receiving the report, submit the report to this office along with your explicit feedback

1) Scheduled Tribes and other traditional forest dwellers on the proposed banal land Has the entire legal process of finding and verifying the rights been completed if not how? (vanhaq Act, 2006 has been implemented in the State since 31/12/2007. The matter has been approved by the Committee dated 21/01/2008 for effective implementation of the forest right Act)

2) Whether claims have been lodged with the concerned Gram Panchayat / Yard Committee for 13 civic facilities as per Section 3(2) of the Scheduled Tribes and Other Traditional Forest Dwellers (Recognition of Forest Rights) Act, 2006? Also, regarding the pending filing of new claims, your feedback should be submitted to this office along with the opinion of the Gram Sabha / Vard Committee


PROJECT DIRECTOR
MUMBAI-JNPT PORT ROAD COMPANY LIMITED
PROJECT IMPLEMENTATION UNIT - PANVEL

(3) in the proposal. Encroachment/encroachment of rights of primitive tribal groups and pre-agricultural societies If so, how? If so, information should be submitted along with the details thereof,

4) Forest rights claims regarding encroachment, occupation and rights of the German Scheduled Tribes and other traditional forest dwellers in the proposal have been received by the concerned Forest Committee/ward Committee/Gram Sabha sub Division level Forest Rights Committee and how, if so, Present in the claim: Information should be provided as to what the final decision has been

5) Has the said proposal of sub-divisional level forest rights committee Gram Sabha / sub-divisional level forest rights committee from the Ministry of Environment, Forest and Water Change, Divisional Office Nagpur accepted or how? In this regard, there is an instruction to include the resolution minutes with the signatures of those present, but in this case, the minutes of the Forest Rights Committee, Gram Sabha / Ward Committee sub-divisional level Forest Rights Committee should be included with the signatures of those present.

6) 7/12 copy of the land on which it is located and all relevant alteration copies should be submitted

(Dr. Padmashri Bainade)
Resident Deputy Collector
Raigad-Alibag

Copy : To the Administrator General, Mumbai (National Highway Authority of India)
Project Implementation Unit for JNPT Port Road - Panvel, No.No. 63, NH B D Point
Chichpada. Kemboli Bypass Road, Panvel 410 206


Further action will be facilitated by submitting the Forest Area Statement showing the details of the village, forest area and forest area in the 3/4 proposal to Sub Divisional Officer Panvel for information and necessary action.

(Dr. Padmashri Bainade)


PROJECT DIRECTOR
MUMBAI-JNPT PORT ROAD COMPANY LIMITED
PROJECT IMPLEMENTATION UNIT - PANVEL

46

Resident Deputy Collector
Raigad-Alibag



PROJECT DIRECTOR
MUMBAI-JNPT PORT ROAD COMPANY LIMITED
PROJECT IMPLEMENTATION UNIT - PANVEL

Maharashtra Government
Revenue and Forest Department
Office of Sub Divisional Officer and Sub Divisional Magistrate Panvel
Old Thana Naka Road, Panvel, Tal. Panvel Dist. Raigad Tel. 022-27452328
Email: panvelsdo@gmail.com

J.No. uvia/ground/cat-5/FRA/1579/2022|671]

Date: 08.03.2022

To,
Hon. Collector,
Raigad-Alibag.

Subject:- Regarding obtaining FRA certificate
Widening of existing NH4B (A1 E section from km 3.600 to km 27.270 D-G
Section
from km 0.000 to km 4.462) SH-54 (from km 5.300 to km 14.850) and Amra
Marg
(from km 0.000 to km 6.200) to 6/8 lines on boundaries of proposed Navi
Mumbai
International Airport in the state of Maharashtra on EPC mode. Issue of FRA
Certificate for division of 0.84 Ha. Of Forest Land - Reg.

Reference: 1. Letter from your office No. Masha/Land/A- 03/vhka /FRA/51755/2021,
Dated 25/10/2021
2. Letter No. Ja.No./Pansp/Panchayat from Deputy Collector 2. Group
Development Officer Panchayat Samiti Panvel-4/932/2022,
dated 03/03/2022

Attached is a copy of the reference letter in the above subject to General
Manager, Mumbai JNPT Port Road CO Ltd. He has submitted a proposal to the Forest
Department under the Forest Conservation Act 1980 in the above subject matter.
Regarding submission of proposal after completion of all legal procedures in accordance
with the issue mentioned in reference letter reference no. 1 to inform had come.

Accordingly, an inquiry report was sought from the office of Tehsildar Panvel
and Group Development Officer Panvel.

Following is the report submitted by Tehsildar Panvel and Group Development
Officer, Panchayat Samiti, Panvel

| Sr. No. | Issue | Details |
|---------|--|--|
| 1 | Whether the entire due process for finding and verifying the rights of Scheduled Tribes and other traditional forest dwellers on the proposed forest land has been completed or how? (The Forest | In the proposal Mauje Wahal at Survey No. 427/1 regarding area 0.84 Ha. Scheduled Tribes on R land and how? It is necessary to complete the entire legal process to find out |


PROJECT DIRECTOR
MUMBAI-JNPT PORT ROAD COMPANY LIMITED
PROJECT IMPLEMENTATION UNIT - PANVEL

| | | |
|---|--|--|
| | Rights Act 2006 has been implemented in the state since 31/12/2017. Actions taken since 1/1/2008 for the effective implementation of the Forest Rights Act e.g. the matter placed in the Gram Sabha and the minutes supported by it) | the rights of other traditional forest dwellers and check them. Said s. No. No forest rights claims have been acquired or proposed in However, as the number of adivasi families in Sainagar and Vasiwasiwadi within Wahal Gram Panchayat subject and boundaries has increased day by day, there is no land left anywhere else in the Wahal Gram Panchayat limits for the expansion of its village. All the lands within the Gram Panchayat limits have been acquired by this CIDCO corporation, so the lands within the Wahal Gram Panchayat limits are under Survey No. 427/1 Area 0-84-00. HA Resolution of Gram Panchayat that this land should be reserved for village expansion in Wahal Gram Panchayat limits. It has been unanimously approved in the Gram Sabha on 07/02/2022. A copy of Gram Sabha resolution is attached. |
| 2 | Scheduled Tribes and other traditional forest dwellers (of forest rights Recognition) Act 2006, Section 3 (2) Nousar 13, whether claims have been filed with the concerned Gram Panchayat for civic facilities and whether there are any new claims to be filed, should be submitted to this office along with the resolution of the Gram Sabha. | Mauje Wahal at Survey No. 427/1 Area 0.84 Ha. is And according to Section 3 (2) of the Scheduled Tribes and Other Traditional Residents (Recognition of Forest Rights) Act, 13 Claims at the concerned Village Panchayat / Sub-Divisional Level No forest rights claims have been received or proposed. However, the said land should be reserved for the families of Wahal and other residents of Chadi for the expansion of the township. Unanimously approved in Gram Sabha on 07/02/2022 |
| 3 | Primitive tribal groups and pre-agricultural societies in the proposed space Their encroachment/ right/ possession if any The information should be submitted along with the details | Labor has been done. Mauje, Wahal at Survey No. 427/1 Area 0.84 Ha there is no encroachment / right / reservation of pre-agricultural society in the proposal. However, the said land should be reserved for the families of Wahal etc. for the expansion of the township, according to the decision of the Gram Panchayat. It has been |

| | | |
|---|--|--|
| | | unanimously approved in the Gramsabha on 07/02/2022. |
| 4 | Forest rights claims regarding encroachment or rights of Scheduled Tribes or other traditional forest dwellers in the proposed forest land have been received from the concerned Forest Rights Committee / Ward Committee / Gram Sabha / Sub-divisional Forest Rights Committee or how? What is the current status of that claim? The final decision should be disclosed | The Mauje in the proposal. Wahal at Survey No. 427/1 Area 0.84 Ha, forest rights claims regarding encroachment or rights of Scheduled Tribes or other traditional forest dwellers in the land in R have not been received by the concerned Forest Rights Committee / Ward Committee / Gram Sabha / Sub-divisional Forest Rights Committee. |
| 5 | From the Central Government, Ministry of Environment, Forest and Climate Change, Divisional Office Nagpur, Sub-divisional Forest Rights Committee / Gramsabha / Sub-divisional Forest Rights Committee approves the said proposal if how? about this | Copy of Minutes of Sub-Divisional Forest Rights Committee is enclosed. |
| 6 | The resolution / minutes should be enclosed with the signatures of those present. 7/12 copy of the proposed forest land and all related nodifications should be submitted. | 7/12 tranches of proposed forest land and all alteration tranches have been submitted. |

As required in the said proposal, the Scheduled Tribes and Other Traditional Forest Dwellers' Recognition of Forest Rights Act, 2006, no forest rights claim has been filed in the said village till date. It can be seen from the report of Tehsildar Panvel and Group Development Officer, Panchayat Samiti, Panvel, but it is requested to take proper action from the level of all the above situation.)

(Rahul Mundke)
Sub Divisional Officer Panvel
Panvel subdivision


PROJECT DIRECTOR
MUMBAI-JNPT PORT ROAD COMPANY LIMITED
PROJECT IMPLEMENTATION UNIT - PANVEL

|| Satyameva Jayate ||

Grampanchayat Wahal

At. P.O. Restoration, Ta. Panvel, Dist. Raigad

Outgoing No. 558

Date: 17.02.2022

To,
Ma. Gatvikas Officer Saheb,
Panchayat Samiti Panvel,

Subject:- Regarding obtaining FRA certificate.

Widening of existing NH-4B (A1-E section from km 3.600 to km 27.270 D-G Section from km 0.000 tk km 4.462) SH-54 (from km 5.300 to km 14.850) and Amra Marg (km 0,000 tk km 6.200) to 6/8 lines on boundaries of proposed Navi Mumbai International Airport in the State of Maharashtra on EPC Mode, Issue of FRA Certificate for [division of 84 Ha.of forest Land Reg

Reference- 1) Go to your office no. PANSP/ VP-3/ Forest Rights 5814/2021, dtd. 15.12.2021

2) Hon. Sub Divisional Officer, Sub Division Panvel letter no. uvi a/bhusn/kat 5 /fra/6494/1838, dtd. 25/11/2021.

Sir,


In accordance with the above subject General Manager Mumbai JNPT Port Road Co. Ltd. has submitted a proposal to the Forest Department under the Forest Conservation Act 1980 in the above referenced matter.

A report has been called for regarding the proposed area under the Forest Conservation Act 1980 to obtain a certificate that the rights of the Scheduled Tribes and other Traditional Forest Dwellers required by the said proposal are not affected as per the Scheduled Tribes and Other Traditional Forest Dwellers (Enforcement of Forest Rights) Act, 2006 as under Item wise report After completing all legal procedures along with copy of resolution and minutes of gram sabha, the report is submitted to you after verifying the records regarding items 1 to 6 as below and inspecting the place is.

| Sr. No. | Matter | Details |
|---------|--|---|
| 1 | By locating the Scheduled Tribes and other traditional Miwasi Maa Hum on | Survey no. 427/1 Mauje Wahal area 0.84 ha Completed legal process for |

[Signature]
PROJECT DIRECTOR
MUMBAI-JNPT PORT ROAD COMPANY LIMITED
PROJECT IMPLEMENTATION UNIT - PANVEL

| | | |
|---|--|--|
| | the proposed banal land Complete legal process (if completed or how?) | tracing and verifying the rights of Scheduled Tribes and other traditional forest dwellers over the proposed registered land And in all the proposed numbers, the claims of scheduled and other traditional forest dwellers have not been received. But Wahal Gram Panchayat will be formed, Sainagar Seema Kuma has increased day by day, so there is no other Kotedo land left in Wahal Gram Panchayat Hari. 427/1, area 0.84 ha, the land should be reserved for village expansion within Wahal Gram Panchayat, a resolution has been unanimously approved in the Gram Sabha of the Gram Panchayat dated 07/02/2022. |
| 2 | Under Section 3 (2) of the Scheduled Tribes and Other Traditional Forest Dwellers (Recognition of Forest Rights) Act, 2006, have complaints been lodged with the concerned Gram Panchayat to the Ward Committee for 13 civic facilities? Also, fresh claims are pending. | Survey no. 427/1 in Mauje Wahal area 0.84 Claims are not received or proposed to the Board Committee of the concerned Gram Panchayat for 13 civic amenities under Section 3(2) of the Scheduled Tribes and Other Traditional Forest Dwellers (Recognition of Forest Rights) Act, 2006... However, a resolution has been passed in the Gram Sabha dated 07/02/2022 that the said land should be reserved for expansion of family Gavthan in Hal Adivashi Wadi. |
| 3 | Is there any encroachment/rights/encroachment of primitive tribal groups and pre-agricultural societies in the proposed land and how? If so, the information should be submitted along with the details. | Group Survey No. 427 / 1 Mauje Wahal area 0.84 ha in Mana proposal area No Wahiwat Trust of Adim Jamati Group. However, the said land should be reserved for village expansion for the families of Vahal and Adivashi Wadi This resolution has been passed in |


PROJECT DIRECTOR
 MUMBAI-JNPT PORT ROAD COMPANY LIMITED
 PROJECT IMPLEMENTATION UNIT - PANVEL

| | | |
|---|--|---|
| | | the Gram Sabha dated 07/02/2022. |
| 4 | Scheduled in the forest land in the proposal Forest rights claims regarding encroachment/allotment or rights of tribals or other traditional forest dwellers have been received by the concerned Forest Rights Committee/Ward Committee/Gram Sabha/Sub-Divisional Forest Rights Committee | Survey NO. 427/1 Mauje Wahal area 0.84 ha Forest related to forest rights claims regarding encroachment/ occupation or rights of Scheduled Tribes or other traditional forest dwellers in the proposed forest land Rights Committee/Ward Committee/Gram Sabha/Sub-Division Level Forest rights were not submitted to the committee. |
| 5 | From the Central Government, Ministry of Environment and Climate Change Divisional Office, Nagpur, the Sub-Divisional Forest Rights Committee approves the said proposal or how? In this regard, instructions are coming to attach the resolution / minutes with the signatures of the attendees. However, in the case the Forest Rights Committee / Sub-Divisional Level Forest Rights Committee should compile the minutes with the signatures of those present. | This matter is not related to this office |

Considering all the above matters, survey no. 427/1, area 0.84 ha Forest rights claims regarding encroachment / occupation or rights of Scheduled Tribes or other traditional forest dwellers are not pending with the concerned Forest Rights Committee / Ward Committee / Gram Sabha / Sub Divisional Committee. However, the said land should be reserved for village expansion for the families of Sainagar Adivashiwadi in Vahal Gram Panchayat, a resolution has been unanimously approved in the Gram Sabha on 07/02/2022.

The report is being submitted to you as above.

Along with :- Copy of Gramsabha resolution dated 07/02/2022.

Village Development Officer
Gram Panchayat Wahal,
Tal. Panvel, Dist. Raigad

Sarpanch
Gram Panchayat Vahal,
Tal. Panvel, Dist. Raigad


PROJECT DIRECTOR
MUMBAI-JNPT PORT ROAD COMPANY LIMITED
PROJECT IMPLEMENTATION UNIT - PANVEL

| sub | Resolutions | Matters and resolutions subject before the meeting | |
|-----|-------------|---|--|
| | | <i>the adjournment of the Gram shabha on the occasion of the day of republic day grampanchayat wahal was held on Monday morning 07/02/2022 at morning 10.30 under sarpanch smt pooja sameer patil meeting at grampanchayat office and this time present member in meeting</i> | |
| 1 | | Mrs. Pooja sameer patil (sarpanch | |
| 2 | | Mr. Amar kesarinath mhatre (deputy sarpanch | |
| 3 | | Mr. prashant ramesh patil | |
| 4 | | Mr. Amit gharat | |
| 5 | | Mr. Pramod kamlakar.kadu | |
| 6 | | Mr. Chetan ramchandra gharat | |
| 7 | | Mr. Nitesh Trimbak Mhatre | |
| 8 | | Mrs. Sonali Uday Khot | |
| 9 | | Mrs. Geeta Nandkumar Thakur | |
| 10 | | Mrs. Yogita Ashwin Naik | |
| 11 | | Mrs. Manjula Suresh Koli | |
| 12 | | Mrs. Archana Sanjog Naik | |
| 13 | | Mrs. Dipali Sunil Patil | |
| 14 | | Mrs. Shaila Ganesh Patil | |
| 15 | | Mr. Sitaram Namdev Naik | |
| 16 | | Mrs. Ashwini Manoj Patil | |
| 17 | | Mrs. Rina Ganesh Patil | |
| 18 | | Mrs. Bharati Sudarshan Patil | |
| 19 | | Mrs. Sharada Shashikant Patil | |
| 20 | | Mrs. Sujata Namdev Patil | |
| 21 | | Mrs. Minakshi Suryakant Gadkari | |
| 22 | | Mrs. Priyanka Samadhan Patil | |
| 23 | | Mrs. Tejashri Uttam Bhoir | |
| 24 | | Mrs. Manjula Ramchandra Patil | |
| 25 | | Mrs. Bela Kumar Thakur | |
| 26 | | Mrs. Aruna Kamlakar Patil | |
| 27 | | Mrs. Nikita Pritam Bhoir | |


 PROJECT DIRECTOR
 MUMBAI-JNPT PORT ROAD COMPANY LIMITED
 PROJECT IMPLEMENTATION UNIT - PANVEL

| | | | |
|--------------|----|---|--|
| | 28 | Mrs. Alka Jalindar Patil | |
| | 29 | Pramila Subhash Thakur | |
| | 30 | Ashwini Dhruvas Thakur | |
| | 31 | Mayavati Jayndrath Koli | |
| | 32 | Kaveri Prashant Kadu | |
| | 33 | Pratibha Sharad Khot | |
| Work no 6 | | <p>Suggested :- Geeta Thakur. approver:- Manjula Koli resolution approved unanimously Discussing.aquatic life In connection with the above simple matter, the Village Development Officer instructed the meeting that according to the instructions of the Central Government, it is the duty of the Gram Panchayat to supply clean water to every family by connecting individual taps to every house in the rural areas, and if there are any families in the Gram Panchayat limits, the matter should be brought to the Gram Panchayat. was done.</p> <p>Suggested :- Prashant Patil approver :- Chetan Dharat resolution unanimously approved</p> | |
| Work no7 | | <p>Hon. Regarding receipt of FRA certificate from Deputy Divisional Officer Sub Division Panvel .No. Avibh/ bhus/ kaat - 5/ fra/ 6494/ letter. 1838, d. 21/11/2021</p> <p>Hon. Sub Divisional Officer Sub Division Panvel regarding obtaining FRA certificate letter no. Evita/Bhus/ Kat-5/ Fra/ 6494/1838 d 25/11/2021 Fit 5199/-bur: Savich Hon. Group</p> | |


PROJECT DIRECTOR
MUMBAI-JNPT PORT ROAD COMPANY LIMITED
PROJECT IMPLEMENTATION UNIT - PANVEL

| | | |
|--|--|--|
| | <p>Development Officer C. Panchayat Committee from Panvel village panchayat on. Dist. Raigad JAK pansap/vp -3/forest right 5814/2021 dated 15/12/2021 letter was read regarding survey no. 427/1, Area Wahal 0.84 ha regarding transfer of land, Village,</p> <p>The report from the Panchayat has been called for. After discussing it in detail, it was decided that since the population of non-resident families of Sainagar and adivashiwadi in Vahan gram Panchayat area has increased day by day, there is no land left anywhere else in Wahal Gram Panchayat area for the expansion of their villages. Village Panchayat Boundary at mauje wahal No. 427/1, Area 0.84 This meeting unanimously resolves to request the government to reserve this land for the expansion of Gavthan in wahal Gram Panchayat. Suggested :- Prashant ramesh Patil approver :- Sitaram Namdev Naik</p> <p>Resolution unanimously approved</p> <p>20/1 applications from senior offices from Samastha. Reading of the letters While discussing the above the applicant - Mrs. Surekha Ganesh Paringe President Prarthana Women Self Help Group, Bamgadongari</p> | |
|--|--|--|


PROJECT DIRECTOR
MUMBAI-JNPT PORT ROAD COMPANY LIMITED
PROJECT IMPLEMENTATION UNIT - PANVEL

VILLAGE EXTRACT SEVEN (RECORD OF RIGHTS)

(Maharashtra Land Revenue Rights records and Entry Register (to prepare & to maintain) under Rule 1971 of Rule 3, 5, 6 & 7)

Village : Vahal (553445)

Taluka Panvel

Dist. Raigad

| Gut No. & Sub Plot | Type of Land Acquisition | Account No. | Name of Owner | Area | Assessment | Potkharaba | Mutation Entry No. | Revenue Account Number |
|--|---|-------------|---------------------------------------|----------|------------|------------|--------------------|---|
| 427/1 | Occupant Class 1 | 459 | Reserved for Forest Maharashtra State | 39-84-00 | 92.69 | | 5089 | Name of Tenant |
| Name of Land | | | | | | | | Other rights:- |
| Cultivable Area | H.R.Sq.Mt. | | | | | | | Other |
| Garden Area & other | 39-84-00 | | | | | | | Acquired for National Highway No. 4B - 2-09-4 H.R.P. (1339) |
| Total Area | 39-84-00 | | | | | | | Acquired for Panvel Uran Road 1-69-0 H.R.P. (1379) |
| Potkharaba Not cultivable land Class (A) Class (B) | --- | | | | | | | Acquired for Joining Road to Nhavasheva Port 0-37-0 H.R.P. (5003) |
| Total | 0-00-00 | | | | | | | Land acquired 3-03-0 (5003) |
| Total Land | 39-84-00 | | | | | | | Acquired Forest Land (5089) |
| Assessment | 92.69 | | | | | | | Pending Mutation - No |
| Any Special Assessments | | | | | | | | Last Mutation Entry Nos. 5089 dated 09/09/2020 |
| Old Mutation Entry Nos. | 490, 1332, 1339, 2670, 4326, 4446, 4495, 4544, 5003, 5008, 5088, 5089 | | | | | | | Boundaries & Measurement Symbol |

VILLAGE EXTRACT TWELVE

Registration of Plant or Crops

(Maharashtra Land Revenue Rights records and Entry Register (to prepare & to maintain) under Rule 1971 of Rule 29)

Village : Vahal (553445)

Taluka Panvel

Dist. Raigad

Gut No. and Sub Plot :- 427/1

| Year | Season | Account No. | Schedule of Land under Crops | | | | | | | | | Not Cultivable land for Crops | | Source of Water Irrigation | Remarks |
|---------|------------|-------------|------------------------------|-------------------------|---------------------------------------|-----------------|-------------------------|----------------------------|-----------------|-------------------------|------|-------------------------------|----|----------------------------|---------|
| | | | Land under Mix Crops | | | | | Land under Non-Mixed Crops | | | | | | | |
| | | | Sr. No. Mixture | | Imp. Crops & land there under | | | | | | | | | | |
| | | | Water Irrigated | Without Water Irrigated | Name of Crop | Water Irrigated | Without Water Irrigated | Name of Crop | Water Irrigated | Without Water Irrigated | Type | Area | | | |
| 1 | 2 | 3 | 4 | 5 | 6 | 7 | 8 | 9 | 10 | 11 | 12 | 13 | 14 | 15 | |
| 2019-20 | Whole Year | | | | Rabachi Pad (Non cultivable) 38-15-00 | | | | | | | | | | |
| | | | | | Acquired for Railway 1-69-00 H.R.P. | | | | | | | | | | |

[Signature]

PROJECT DIRECTOR
MUMBAI-JNPT PORT ROAD COMPANY LIMITED
PROJECT IMPLEMENTATION UNIT - PANVEL

[Signature]

PROJECT DIRECTOR
MUMBAI-JNPT PORT ROAD COMPANY LIMITED
PROJECT IMPLEMENTATION UNIT - PANVEL

TRUE COPY

Pages.....
 Copying Fee.....
 Paper Fee.....
 P.P. Charges....
 Total.....
 For Tahasildar Panv

PROJECT DIRECTOR
MUMBAI PORT TRUST ROAD COMPANY LIMITED
PROJECT IMPLEMENTATION UNIT - PAVEL

PROJECT DIRECTOR
MUMBAI-JNPT PORT ROAD COMPANY LIMITED
PROJECT IMPLEMENTATION UNIT - PANVEL

TRUE COPY

Paris

Carrying Fee:

172

CHARTER FEB. 27

app Charles

1997

Total. 11,111,111

فصل

For Confidential Review

For Tahasildar Patna

ता. सु. क. ल. म. न. ख. ल. जिल्हा रायगड

28

| पंजीकृत अनुक्रम नं. | विवरण | पंजीकृत अनुक्रम नं. | विवरण | पंजीकृत अनुक्रम नं. | विवरण |
|---------------------------|-------|---------------------------|-------|---------------------------|-------|
| 1 | ... | 2 | ... | 3 | ... |
| 4 | ... | 5 | ... | 6 | ... |
| 7 | ... | 8 | ... | 9 | ... |
| 10 | ... | 11 | ... | 12 | ... |
| 13 | ... | 14 | ... | 15 | ... |
| 16 | ... | 17 | ... | 18 | ... |
| 19 | ... | 20 | ... | 21 | ... |
| 22 | ... | 23 | ... | 24 | ... |
| 25 | ... | 26 | ... | 27 | ... |
| 28 | ... | 29 | ... | 30 | ... |
| 31 | ... | 32 | ... | 33 | ... |
| 34 | ... | 35 | ... | 36 | ... |
| 37 | ... | 38 | ... | 39 | ... |
| 40 | ... | 41 | ... | 42 | ... |
| 43 | ... | 44 | ... | 45 | ... |
| 46 | ... | 47 | ... | 48 | ... |
| 49 | ... | 50 | ... | 51 | ... |
| 52 | ... | 53 | ... | 54 | ... |
| 55 | ... | 56 | ... | 57 | ... |
| 58 | ... | 59 | ... | 60 | ... |
| 61 | ... | 62 | ... | 63 | ... |
| 64 | ... | 65 | ... | 66 | ... |
| 67 | ... | 68 | ... | 69 | ... |
| 70 | ... | 71 | ... | 72 | ... |
| 73 | ... | 74 | ... | 75 | ... |
| 76 | ... | 77 | ... | 78 | ... |
| 79 | ... | 80 | ... | 81 | ... |
| 82 | ... | 83 | ... | 84 | ... |
| 85 | ... | 86 | ... | 87 | ... |
| 88 | ... | 89 | ... | 90 | ... |
| 91 | ... | 92 | ... | 93 | ... |
| 94 | ... | 95 | ... | 96 | ... |
| 97 | ... | 98 | ... | 99 | ... |
| 100 | ... | 101 | ... | 102 | ... |
| 103 | ... | 104 | ... | 105 | ... |
| 106 | ... | 107 | ... | 108 | ... |
| 109 | ... | 110 | ... | 111 | ... |
| 112 | ... | 113 | ... | 114 | ... |
| 115 | ... | 116 | ... | 117 | ... |
| 118 | ... | 119 | ... | 120 | ... |
| 121 | ... | 122 | ... | 123 | ... |
| 124 | ... | 125 | ... | 126 | ... |
| 127 | ... | 128 | ... | 129 | ... |
| 130 | ... | 131 | ... | 132 | ... |
| 133 | ... | 134 | ... | 135 | ... |
| 136 | ... | 137 | ... | 138 | ... |
| 139 | ... | 140 | ... | 141 | ... |
| 142 | ... | 143 | ... | 144 | ... |
| 145 | ... | 146 | ... | 147 | ... |
| 148 | ... | 149 | ... | 150 | ... |
| 151 | ... | 152 | ... | 153 | ... |
| 154 | ... | 155 | ... | 156 | ... |
| 157 | ... | 158 | ... | 159 | ... |
| 160 | ... | 161 | ... | 162 | ... |
| 163 | ... | 164 | ... | 165 | ... |
| 166 | ... | 167 | ... | 168 | ... |
| 169 | ... | 170 | ... | 171 | ... |
| 172 | ... | 173 | ... | 174 | ... |
| 175 | ... | 176 | ... | 177 | ... |
| 178 | ... | 179 | ... | 180 | ... |
| 181 | ... | 182 | ... | 183 | ... |
| 184 | ... | 185 | ... | 186 | ... |
| 187 | ... | 188 | ... | 189 | ... |
| 190 | ... | 191 | ... | 192 | ... |
| 193 | ... | 194 | ... | 195 | ... |
| 196 | ... | 197 | ... | 198 | ... |
| 199 | ... | 200 | ... | 201 | ... |
| 202 | ... | 203 | ... | 204 | ... |
| 205 | ... | 206 | ... | 207 | ... |
| 208 | ... | 209 | ... | 210 | ... |
| 211 | ... | 212 | ... | 213 | ... |
| 214 | ... | 215 | ... | 216 | ... |
| 217 | ... | 218 | ... | 219 | ... |
| 220 | ... | 221 | ... | 222 | ... |
| 223 | ... | 224 | ... | 225 | ... |
| 226 | ... | 227 | ... | 228 | ... |
| 229 | ... | 230 | ... | 231 | ... |
| 232 | ... | 233 | ... | 234 | ... |
| 235 | ... | 236 | ... | 237 | ... |

नाम: श्री. राजेश कुमार

8324

॥ १७ ॥
 ॥ १८ ॥
 ॥ १९ ॥
 ॥ २० ॥
 ॥ २१ ॥
 ॥ २२ ॥
 ॥ २३ ॥
 ॥ २४ ॥
 ॥ २५ ॥
 ॥ २६ ॥
 ॥ २७ ॥
 ॥ २८ ॥
 ॥ २९ ॥
 ॥ ३० ॥
 ॥ ३१ ॥
 ॥ ३२ ॥
 ॥ ३३ ॥
 ॥ ३४ ॥
 ॥ ३५ ॥
 ॥ ३६ ॥
 ॥ ३७ ॥
 ॥ ३८ ॥
 ॥ ३९ ॥
 ॥ ४० ॥
 ॥ ४१ ॥
 ॥ ४२ ॥
 ॥ ४३ ॥
 ॥ ४४ ॥
 ॥ ४५ ॥
 ॥ ४६ ॥
 ॥ ४७ ॥
 ॥ ४८ ॥
 ॥ ४९ ॥
 ॥ ५० ॥
 ॥ ५१ ॥
 ॥ ५२ ॥
 ॥ ५३ ॥
 ॥ ५४ ॥
 ॥ ५५ ॥
 ॥ ५६ ॥
 ॥ ५७ ॥
 ॥ ५८ ॥
 ॥ ५९ ॥
 ॥ ६० ॥
 ॥ ६१ ॥
 ॥ ६२ ॥
 ॥ ६३ ॥
 ॥ ६४ ॥
 ॥ ६५ ॥
 ॥ ६६ ॥
 ॥ ६७ ॥
 ॥ ६८ ॥
 ॥ ६९ ॥
 ॥ ७० ॥
 ॥ ७१ ॥
 ॥ ७२ ॥
 ॥ ७३ ॥
 ॥ ७४ ॥
 ॥ ७५ ॥
 ॥ ७६ ॥
 ॥ ७७ ॥
 ॥ ७८ ॥
 ॥ ७९ ॥
 ॥ ८० ॥
 ॥ ८१ ॥
 ॥ ८२ ॥
 ॥ ८३ ॥
 ॥ ८४ ॥
 ॥ ८५ ॥
 ॥ ८६ ॥
 ॥ ८७ ॥
 ॥ ८८ ॥
 ॥ ८९ ॥
 ॥ ९० ॥
 ॥ ९१ ॥
 ॥ ९२ ॥
 ॥ ९३ ॥
 ॥ ९४ ॥
 ॥ ९५ ॥
 ॥ ९६ ॥
 ॥ ९७ ॥
 ॥ ९८ ॥
 ॥ ९९ ॥
 ॥ १०० ॥

826-9

नाम: नाम
पता: पता
नाम संख्या: नाम संख्या
नाम: नाम
नाम संख्या: नाम संख्या
नाम: नाम
नाम संख्या: नाम संख्या

[illegible]

६३५१५२९५

नरुनी मन्ना बहाल

TRUE COPY

Copy applied on Pages.....
Copy ready on Copying Fee.....
Copy on delivered on Paper Fee.....
Copied by..... YC charges.....
Compared by.....
PROCESSED

PROJECT DIRECTOR
MUMBAI PORT ROAD COMPANY LIMITED
PROJECT IMPLEMENTATION UNIT, BANGALURU

34

तालुका पनवेल जिल्हा रायगड

$\frac{R}{R} = \frac{V}{V} = \frac{8}{8} = 1$

फेरफाशोखी मोनयही (फेरफाश पत्रिका)

[संसारम् कर्मणः मनुष्यः भविष्यतीति अविरोध आभिर्भोक्ता ह्या (तथाकाम्ये न प्रतिक्रियते हेतवे) नियमः १३७ सार्वत्रिक नियमः १४]

मात्र : १५००

तालिका : मृगजन्तु

जिल्हा : रायगड

[illegible]

TRUE COPY

Page 6.....

... ..

Copying fee

Answer Fee

١٠٠

V.P. Chandra

Total : 3

Total.....

1. কল

W. J. 1974

2. For

OR

RANY LIMIT

PROJECT DIRECTOR
MUMBAI PORT ROAD COMPANY LIMITED
PROJECT IMPLEMENTATION UNIT

PROJECT DIRECTOR

PORT ROAD COMPANY LIMITED

वहाळ

तालुका पनवेल जिल्हा राज्यात

ग. ना. ए. म.
TRIP COPY

Pages.....

Copying Fee.....

Paper Fee.....

V.P. Charges.....

Total.....

[महाराष्ट्र जमीन महसूल अधिनियम १९७९ आणि महाराष्ट्र जमीन महसूल (मालकी) नियम १९७९ मधील तरतुदी]

गाव : वहाळ

तालुका : पनवेल

जिल्हा : कोल्हापूर

For Talukdar Pass

४५४४

| नोदीता अनुक्रमानुसार | संपादन केलेल्या अधिकाऱ्याचे नाव | परिणाम झालेले भूमापन व कारभाराचे क्रमांक | जाचणी अधिकार्याची आधारची क्रिया नोंद |
|---|---------------------------------|---|---|
| दिनांक २०/६/२००५ रोजी बाबुस दाखल केलेल्या जमिनीवर लखोदार सदरी महाराष्ट्र शासन पनवेल इ. नोद घेवून इतर हक्कात जमीन मालकी नोद घेवून "महाराष्ट्र स्वातंत्र्य वने अधिनियम चौकशीवर प्रलंबित असलेल्या ठेवला चौकशी पूर्ण झाल्याने अधिकार अभिलेख मध्ये आवश्यक ते फेरबदल या संबंधीत निर्णयानुसार करणे साठी फेरफार नोद घेवून फेरबदल करण्यात येईल सदरी नोद मा. आयुक्त कार्यालयास देण्यात येईल. | | ४२७/१ ४२७/२ ✓ ४३६/१अ ४३६/१ब ४३६/२ ✓ | मा. उपविभागीय अधिकारी सा. पनवेल उपविभाग पनवेल मालकी कोर्टात महाराष्ट्र स्वातंत्र्य वने अधिनियम १९७९ मधील १४(२) मधील कलम २२ मधील चौकशी कामे निर्णय वाचव करणे बाबत दाखल केलेल्या स.नं. पेकी सम. २२/७/२०१२ चा निर्णय मा. उपविभागीय अधिकारी सा. पनवेल मालकी दि. २/१/२०१२ दिवेव निर्णयानुसार अपिल करणे निर्णय करणे निर्णयानुसार फेर नोद घेवून फेरबदल करण्यात येईल. |
| २००९ दिनांक २१/१०/२००९ पर्यंत नोद करणाऱ्या आलेल्या मजकूर अधिकारी अधिकाऱ्यांनी मा. नमदार पनवेल अधिकाऱ्यांच्या काम चालू आहे अपिलचे निर्णयानुसार प्रलंबित अपिलच्या निर्णयानुसार फेर नोद करणे संपन्न हि नोद रद्द असल्याने लिहिलेला माहसुल सदरी नोद मा. तहसिलदार माहसुल पनवेल यापेक्षा मा. जमिन का. २/५९८/२००५ तहसिल पनवेल १६/२००५ प्रमाण फेर नोद बाबत दाखल केलेल्या स.नं. मुसुने फेर नोद करण्यात आली. | | | वि. डी. शुक्ल PROJECT IMPLEMENTATION UNIT - PANVEL |

PROJECT DIRECTOR
MUMBAI PORT ROAD COMPANY LIMITED
PROJECT IMPLEMENTATION UNIT - PANVEL

12, 15, 18 in.

[illegible]

457

ॐ नमो भगवते वासुदेवाय

ਅੰਤਰਿਕਸ਼ਿਕਾਤਮਕ
ਅੰਤਰਿਕਸ਼ਿਕਾਤਮਕ

पेरफार दिनांक : १३/०७/२०१५
सुचना पिकास्नायग दिनांक : १०/०७/२०१५
साते क्लासक :
उत्तरता : आदेश
नदीस प्रसिध्दी घेल्याचा दिनांक :
हितसंर्धीत व्यक्तीस कळविण्याचा तिनांक :

838/937

मा. उपविभागीय अधिकारी
पनवेल उपविभागा पनवेल
शांज कडील कार्यालय
मपिल सं- ७२१२
दिनांक १०-७-२०१३.

मा. उपविभागीय डा. विक्रि

५२० विमल

१) ने आदेशावरून
नोद मंजूर

पनवेल उपविभाग पनवेल प्याजकील
महाराष्ट्र जमिनी महसुल खातिनिनाम
१९६६ चे कलम ३५० खखख

ॐ श्री गणेशाय नमः ॥
 सप्तमः मोक्षमदः ॥ १ ॥
 मुस्ताकः सप्तमः ॥ २ ॥
 मेहलाः श्रीवर्धनः ॥ ३ ॥
 प्रनिवादी ॥ ४ ॥
 उपवनः सरसः ॥ ५ ॥
 पुनर्वनः ॥ ६ ॥

①
 वि. डी. बुरुड
 मंडळ अधिकारी ओसलें
 ता. पनवेल, जि. रायगड
 १६/०७/२०२५

हावा मिळकलीचि वृषीन

| | | | |
|-----|-----|-----|-----|
| ગાવ | સેવ | સેવ | કાન |
|-----|-----|-----|-----|

08/08 8210/9 3E-06-00 42-39

771- 83E/987-909-38-00-23452

TRUE COPY.

Copy applied to

Pages:

Copy ready on:

Copying Fee...

Copy on delivery

2 Paper Fee.....

Copyied by: 02

VP-Charges

Completed by _____
Completed on _____

~~Subtotal~~

Compared by:

Naive

100

1

2A

For Tahasildar

7

~~Project~~

150

REAL INPT SORT R

5

1992, 1993, 1994, 1995, 1996, 1997, 1998, 1999, 2000, 2001, 2002, 2003, 2004, 2005, 2006, 2007, 2008, 2009, 2010, 2011, 2012, 2013, 2014, 2015, 2016, 2017, 2018, 2019, 2020, 2021, 2022, 2023, 2024, 2025, 2026, 2027, 2028, 2029, 2030, 2031, 2032, 2033, 2034, 2035, 2036, 2037, 2038, 2039, 2040, 2041, 2042, 2043, 2044, 2045, 2046, 2047, 2048, 2049, 2050, 2051, 2052, 2053, 2054, 2055, 2056, 2057, 2058, 2059, 2060, 2061, 2062, 2063, 2064, 2065, 2066, 2067, 2068, 2069, 2070, 2071, 2072, 2073, 2074, 2075, 2076, 2077, 2078, 2079, 2080, 2081, 2082, 2083, 2084, 2085, 2086, 2087, 2088, 2089, 2090, 2091, 2092, 2093, 2094, 2095, 2096, 2097, 2098, 2099, 2100, 2101, 2102, 2103, 2104, 2105, 2106, 2107, 2108, 2109, 2110, 2111, 2112, 2113, 2114, 2115, 2116, 2117, 2118, 2119, 2120, 2121, 2122, 2123, 2124, 2125, 2126, 2127, 2128, 2129, 2130, 2131, 2132, 2133, 2134, 2135, 2136, 2137, 2138, 2139, 2140, 2141, 2142, 2143, 2144, 2145, 2146, 2147, 2148, 2149, 2150, 2151, 2152, 2153, 2154, 2155, 2156, 2157, 2158, 2159, 2160, 2161, 2162, 2163, 2164, 2165, 2166, 2167, 2168, 2169, 2170, 2171, 2172, 2173, 2174, 2175, 2176, 2177, 2178, 2179, 2180, 2181, 2182, 2183, 2184, 2185, 2186, 2187, 2188, 2189, 2190, 2191, 2192, 2193, 2194, 2195, 2196, 2197, 2198, 2199, 2200, 2201, 2202, 2203, 2204, 2205, 2206, 2207, 2208, 2209, 2210, 2211, 2212, 2213, 2214, 2215, 2216, 2217, 2218, 2219, 2220, 2221, 2222, 2223, 2224, 2225, 2226, 2227, 2228, 2229, 2230, 2231, 2232, 2233, 2234, 2235, 2236, 2237, 2238, 2239, 2240, 2241, 2242, 2243, 2244, 2245, 2246, 2247, 2248, 2249, 2250, 2251, 2252, 2253, 2254, 2255, 2256, 2257, 2258, 2259, 2260, 2261, 2262, 2263, 2264, 2265, 2266, 2267, 2268, 2269, 2270, 2271, 2272, 2273, 2274, 2275, 2276, 2277, 2278, 2279, 2280, 2281, 2282, 2283, 2284, 2285, 2286, 2287, 2288, 2289, 2290, 2291, 2292, 2293, 2294, 2295, 2296, 2297, 2298, 2299, 2300, 2301, 2302, 2303, 2304, 2305, 2306, 2307, 2308, 2309, 2310, 2311, 2312, 2313, 2314, 2315, 2316, 2317, 2318, 2319, 2320, 2321, 2322, 2323, 2324, 2325, 2326, 2327, 2328, 2329, 2330, 2331, 2332, 2333, 2334, 2335, 2336, 2337, 2338, 2339, 2340, 2341, 2342, 2343, 2344, 2345, 2346, 2347, 2348, 2349, 2350, 2351, 2352, 2353, 2354, 2355, 2356, 2357, 2358, 2359, 2360, 2361, 2362, 2363, 2364, 2365, 2366, 2367, 2368, 2369, 2370, 2371, 2372, 2373, 2374, 2375, 2376, 2377, 2378, 2379, 2380, 2381, 2382, 2383, 2384, 2385, 2386, 2387, 2388, 2389, 2390, 2391, 2392, 2393, 2394, 2395, 2396, 2397, 2398, 2399, 2400, 2401, 2402, 2403, 2404, 2405, 2406, 2407, 2408, 2409, 2410, 2411, 2412, 2413, 2414, 2415, 2416, 2417, 2418, 2419, 2420, 2421, 2422, 2423, 2424, 2425, 2426, 2427, 2428, 2429, 2430, 2431, 2432, 2433, 2434, 2435, 2436, 2437, 2438, 2439, 2440, 2441, 2442, 2443, 2444, 2445, 2446, 2447, 2448, 2449, 2450, 2451, 2452, 2453, 2454, 2455, 2456, 2457, 2458, 2459, 2460, 2461, 2462, 2463, 2464, 2465, 2466, 2467, 2468, 2469, 2470, 2471, 2472, 2473, 2474, 2475, 2476, 2477, 2478, 2479, 2480, 2481, 2482, 2483, 2484, 2485, 2486, 2487, 2488, 2489, 2490, 2491, 2492, 2493, 2494, 2495, 2496, 2497, 2498, 2499, 2500, 2501, 2502, 2503, 2504, 2505, 2506, 2507, 2508, 2509, 2510, 2511, 2512, 2513, 2514, 2515, 2516, 2517, 2518, 2519, 2520, 2521, 2522, 2523, 2524, 2525, 2526, 2527, 2528, 2529, 2530, 2531, 2532, 2533, 2534, 2535, 2536, 2537, 2538, 2539, 2540, 2541, 2542, 2543, 2544, 2545, 2546, 2547, 2548, 2549, 2550, 2551, 2552, 2553, 2554, 2555, 2556, 2557, 2558, 2559, 2560, 2561, 2562, 2563, 2564, 2565, 2566, 2567, 2568, 2569, 2570, 2571, 2572, 2573, 2574, 2575, 2576, 2577, 2578, 2579, 2580, 2581, 2582, 2583, 2584, 2585, 2586, 2587, 2588, 2589, 2590, 2591, 2592, 2593, 2594, 2595, 2596, 2597, 2598, 2599, 2600, 2601, 2602, 2603, 2604, 2605, 2606, 2607, 2608, 2609, 2610, 2611, 2612, 2613, 2614, 2615, 2616, 2617, 2618, 2619, 2620, 2621, 2622, 2623, 2624, 2625, 2626, 2627, 2628, 2629, 2630, 2631, 2632, 2633, 2634, 2635, 2636, 2637, 2638, 2639, 2640, 2641, 2642, 2643, 2644, 2645, 2646, 2647, 2648, 2649, 2650, 2651, 2652, 2653, 2654, 2655, 2656, 2657, 2658, 2659, 2660, 2661, 2662, 2663, 2664, 2665, 2666, 2667, 2668, 2669, 2670, 2671, 2672, 2673, 26

[Signature]

- गाय नमोऽय

—तुच्छा नः ३

प्रजेंदार श्री. के.सी. खोस यांचे
अतीथ्ये. जावदकाबा
या केलेली कारणापुर्ति यथकल

मोजे वहाय
तासुया पनवेल
जिल्हा रायगड



10/11/20

2000

ला.म.नं. ४२२ ला.म.नं. ४२३

अ. नं ४२१०



८५

٢٤

| अर्जदाराचे नाव - गोपाळ दोगाडि - अर्ज क्र. | |
|--|-------------------------------|
| खुली नयकत | |
| खुली नयकत | 201 - नयकत अर्ज बापा दि. |
| कापद फी | 21 - नयकत नगरा दि. 22/06/2023 |
| ग्राह्य फी | नयकत नगर काणार |
| एकूण फी | 221 - नयकत नगराणी काणार |
| <p>प्रमुख नगराधिकारी नयकत नगराणी बापा दि.</p> | |

— १५५००

PROJECT DIRECTOR

MUMBAI-JNPT PORT ROAD COMPANY LIMITED
PROJECT IMPLEMENTATION UNIT - PANVEL

[Proposal No. FP/MH/ROAD/124967/2021] Proposal for Diversion of 0.5669 Ha. Private Forest Land for Non-Forest activities i.e. Widening of Existing NH4B, NH348A to 6/8 lanes on the boundaries of proposed Navi Mumbai International Airport and JNPT: connectivity between NH348B and NH348 at Village Vahal, Tal.-Panvel, Dist - Raigad, Maharashtra State.

Annexure-8

Condition No. vii.

UNDERTAKING

The project authority undertakes that the user agency shall arrange to raise strip plantation on either side of the road and central verge at project cost, as per IRC specification, with maintenance of 7-10 years. Also, we will arrange submit the design of providing at least 2-3 rows of long rotation indigenous trees, as per provision of IRC-SP-21-2009 (Guidelines on landscaping & trees plantation), on either side of the road before final clearance.

Date: 03/10/2022:

Place: Panvel:



(Yeshwant N. Ghotkar)

GM (Tech) & Project Director
NHAI, PIU - Panvel

[Proposal No. FP/MH/ROAD/124967/2021] Proposal for Diversion of 0.5669 Ha. Private Forest Land for Non-Forest activities i.e. Widening of Existing NH4B, NH348A to 6/8 lanes on the boundaries of proposed Navi Mumbai International Airport and JNPT: connectivity between NH348B and NH348 at Village Vahal, Tal.-Panvel, Dist - Raigad, Maharashtra State.

Annexure-9

Condition No. viii.


UNDERTAKING

The project authority undertakes that the speed regulating signage will be erected along the road at regular intervals in the Protected Areas/Forest Areas.

Date: 03/10/2022:

Place: Panvel:




(Yeshwant N. Ghotkar)
GM (Tech) & Project Director
NHAI, PIU - Panvel

[Proposal No. FP/MH/ROAD/124967/2021] Proposal for Diversion of 0.5669 Ha. Private Forest Land for Non-Forest activities i.e. Widening of Existing NH4B, NH348A to 6/8 lanes on the boundaries of proposed Navi Mumbai International Airport and JNPT: connectivity between NH348B and NH348 at Village Vahal, Tal.-Panvel, Dist - Raigad, Maharashtra State.

Annexure-10

Condition No. ix.

UNDERTAKING

The project authority undertakes that the designing of culverts/bridges, if any, over the natural streams/rivers/canals should be done in such a manner that it does not hamper the natural course of water, does not give rise to water logging, and also does not hamper movement of wild animals.

Date: 03/10/2022:

Place: Panvel:



(Yeshwant N. Ghotkar)
GM (Tech) & Project Director
NHAI, PIU - Panvel

[Proposal No. FP/MH/ROAD/124967/2021] Proposal for Diversion of 0.5669 Ha. Private Forest Land for Non-Forest activities i.e. Widening of Existing NH4B, NH348A to 6/8 lanes on the boundaries of proposed Navi Mumbai International Airport and JNPT: connectivity between NH348B and NH348 at Village Vahal, Tal.-Panvel, Dist - Raigad, Maharashtra State.

Annexure-11

Condition No. x.


UNDERTAKING

The project authority undertakes that rain water harvesting structures will be constructed in outer RoW of alignment in entire diverted forest area of 0.5669 Ha. at project cost.

Date: 03/10/2022:

Place: Panvel:




(Yeshwant N. Ghotkar)
GM (Tech) & Project Director
NHAI, PIU - Panvel

[Proposal No. FP/MH/ROAD/124967/2021] Proposal for Diversion of 0.5669 Ha. Private Forest Land for Non-Forest activities i.e. Widening of Existing NH4B, NH348A to 6/8 lanes on the boundaries of proposed Navi Mumbai International Airport and JNPT: connectivity between NH348B and NH348 at Village Vahal, Tal.-Panvel, Dist - Raigad, Maharashtra State.

Annexure-12

Condition No. xi.


UNDERTAKING

The project authority undertakes that Environment Clearance is not required as per new Notification of MoEF Date: 03/10/2022d 22/08/2013. Photocopy of the same is enclosed as Annexure-12 (a) herewith.

Date: 03/10/2022:

Place: Panvel:




(Yeshwant N. Ghotkar)
GM (Tech) & Project Director
NHA, PIU - Panvel

[To be published in the Gazette of India, Extraordinary, Part II, Section 3, Sub-section(ii)]

**MINISTRY OF ENVIRONMENT AND FORESTS
NOTIFICATION**

New Delhi, the 22nd August, 2013

S.O. 2559 (E).- Whereas by notification of the Government of India in the Ministry of Environment and Forests vide number S.O.1533(E), dated the 14th September, 2006 issued under sub-section (1) and clause (v) of sub-section (2) of section (3) of the Environment (Protection) Act, 1986 read with clause (d) of sub-rule (3) of rule 5 of the Environment (Protection) Rules, 1986, the Central Government directed that on and from the date of its publication, the required construction of new projects or activities or the expansion or modernization of existing projects or activities listed in the Schedule to the said notification entailing the capacity addition with change in process or technology and or product mix shall be undertaken in any part of India only after prior environmental clearance from the Central Government or as the case may be, by the State level Environment Impact Assessment Authority, duly constituted by the Central Government under sub-section (3) of section 3 of the said Act, in accordance with the procedure specified therein;

And whereas the Government of India in the Ministry of Environment and Forests had constituted a High Level Committee under the Chairmanship of Member (Environment and Forests and Science and Technology), Planning Commission, vide OM No.21-270/2008-IA.III dated the 11th December, 2012 to review the provisions of Environmental Impact Assessment Notification, 2006 relating to granting Environmental Clearances for Roads, Buildings and Special Economic Zone projects and provisions under the OM dated the 7th February, 2012 issued by the Ministry of Environment and Forests regarding guidelines for High Rise Buildings;

And whereas one of the terms of reference (ToR) of the Committee was to review the requirement of Environmental Clearance for highway expansion projects upto the right of way of 60 meters and length of 200 kms under Environmental Impact Assessment notification;

And whereas the Committee has submitted its report to the Ministry and on this ToR, the Committee has recommended exempting highway expansion projects from the requirement of scoping and that Environmental Impact Assessment or Environment Management Plan for highway expansion projects may be prepared on the basis of model ToRs to be posted on Ministry's website and in respect of requirement of environmental clearance, the Committee has recommended that expansion of National Highway projects up to 100 kms involving additional right of way or land acquisition upto 40 mts on existing alignments and 60 mts on re-alignments or by-passes may be exempted from the preview of the notification;


PROJECT DIRECTOR
MUMBAI-JNPT PORT ROAD COMPANY LIMITED
PROJECT IMPLEMENTATION UNIT - PANVEL

And whereas the report of the Committee has been examined in the Ministry of Environment and Forests. Earlier, vide notification S.O.3067(E), dated the 1st December 2009 all State Highway expansion projects, except those in hilly terrain (above 1000 m AMSL) and ecologically sensitive areas, have already been exempted from the purview of the Environmental Impact Assessment notification, 2006.

And whereas, keeping inter-alia in view the foregoing, the Ministry of Environment and Forests has decided to accept the aforesaid recommendations of the High Level Committee constituted vide OM No.21-270/2008-IA.III, dated the 11th December 2012;

Now, therefore in exercise of the powers conferred by sub-section (1) and clause (v) of sub-section (2) of section 3 of the Environment (Protection) Act, 1986 (29 of 1986) read with sub-rule (4) of rule (5) of the Environment (Protection) Rules, 1986, the Central Government hereby makes the following further amendment to the notification of the Government of India, in the Ministry of Environment and Forests number S.O. 1533(E), dated the 14th September, 2006 after having dispensed with the requirement of notice under clause (a) of sub-rule (3) of the said rule 5 in public interest, namely:-

2. In the said notification, -

(a) in paragraph 7, in sub-paragraph II, for item (i), the following item shall be substituted, namely:-

'(i) "Scoping" refers to the process by which the Expert Appraisal Committee in the case of Category A 'projects activities, and State level Expert Appraisal Committee in the case of Category 'B1' projects or activities, including applications for expansion or modernization or change in product mix of existing projects or activities, determine detailed and comprehensive Terms of Reference (TOR) addressing all relevant environmental concerns for the preparation of an Environment Impact Assessment (EIA) Report in respect of the project or activity for which prior environmental clearance is sought and the Expert Appraisal Committee or State level Expert Appraisal Committee concerned shall determine the terms of reference on the basis of the information furnished in the prescribed application Form 1 or Form 1A including terms of reference proposed by the applicant, a site visit by a sub-group of Expert Appraisal Committee or State level Expert Appraisal Committee concerned only if considered necessary by the Expert Appraisal Committee or State Level Expert Appraisal Committee concerned, terms of Reference suggested by the applicant if furnished and other information that may be available with the Expert Appraisal Committee or State Level Expert Appraisal Committee concerned:

Provided that the following shall not require Scoping-

- (i) all projects and activities listed as Category 'B' in item 8 of the Schedule (Construction or Township or Commercial Complexes or Housing);


PROJECT DIRECTOR
MUMBAI-NPT PORT ROAD COMPANY LIMITED
PROJECT IMPLEMENTATION UNIT - PANVEL

- (ii) all Highway expansion projects covered under entry (ii) of column (3) and column (4) under sub-item (f) of item 7 of the Schedule:

Provided further that-

- A. the projects and activities referred to in clause (i) shall be appraised on the basis of Form I or Form IA and the conceptual plan;
- B. The projects referred to in clause (ii) shall prepare EIA and EMP report on the basis of model TOR specified by Ministry of Environment and Forests;

(b) in the Schedule, against sub-item (f) of item 7, in column (3), for the entry (ii), the following entry shall be substituted, namely:-

- "(ii) Expansion of National Highways greater than 100 km involving additional right of way or land acquisition greater than 40m on existing alignments and 60m on re-alignments or by-passes."

[F.No. 21-270/2008-IA.III]

Ajay Tyagi
Joint Secretary to the Government of India

Note: The principal rules were published in the Gazette of India, Extraordinary, Part II, Section 3, Sub-section (ii) vide notification number S.O. 1533(E), dated the 14th September, 2006 and subsequently amended as follows:-

1. S.O. 1737 (E), dated the 11th October, 2007;
2. S.O. 3067 (E), dated the 1st December, 2009;
3. S.O. 695 (E), dated the 4th April, 2011;
4. S.O. 2896 (E), dated the 13th December, 2012; and
5. S.O. 674(E), dated the 13th March, 2013


PROJECT DIRECTOR
MUMBAI-JNPT PORT ROAD COMPANY LIMITED
PROJECT IMPLEMENTATION UNIT - PANVEL

[Proposal No. FP/MH/ROAD/124967/2021] Proposal for Diversion of 0.5669 Ha. Private Forest Land for Non-Forest activities i.e. Widening of Existing NH4B, NH348A to 6/8 lanes on the boundaries of proposed Navi Mumbai International Airport and JNPT: connectivity between NH348B and NH348 at Village Vahal, Tal.-Panvel, Dist - Raigad, Maharashtra State.

Annexure-13

Condition No. xii.

UNDERTAKING

The project authority undertakes that the layout plan of the proposal shall not be changed without prior approval of proposal prior approval of Central Government.

Date: 03/10/2022:

Place: Panvel:



(Yeshwant N. Ghotkar)
GM (Tech) & Project Director
NHAI, PIU - Panvel

[Proposal No. FP/MH/ROAD/124967/2021] Proposal for Diversion of 0.5669 Ha. Private Forest Land for Non-Forest activities i.e. Widening of Existing NH4B, NH348A to 6/8 lanes on the boundaries of proposed Navi Mumbai International Airport and JNPT: connectivity between NH348B and NH348 at Village Vahal, Tal.-Panvel, Dist - Raigad, Maharashtra State.

Annexure-14

Condition No. xiii.


UNDERTAKING

The project authority undertakes that no labour camp shall be established on the forest land.

Date: 03/10/2022:

Place: Panvel:




(Yeshwant N. Ghotkar)
GM (Tech) & Project Director
NHAI, PIU - Panvel

(15)

[Proposal No. FP/MH/ROAD/124967/2021] Proposal for Diversion of 0.5669 Ha. Private Forest Land for Non-Forest activities i.e. Widening of Existing NH4B, NH348A to 6/8 lanes on the boundaries of proposed Navi Mumbai International Airport and JNPT: connectivity between NH348B and NH348 at Village Vahal, Tal.-Panvel, Dist - Raigad, Maharashtra State.

Annexure-15

Condition No. xiv.


UNDERTAKING

The project authority undertakes that the user agency will prefer alternate fuel, shall be provided to the labours after purchasing to the same from the State Forest Department or the Forest Development Corporation or any other legal source of alternate fuel.

Date: 03/10/2022:

Place: Panvel:




(Yeshwant N. Ghotkar)
GM (Tech) & Project Director
NHAI, PIU - Panvel

[Proposal No. FP/MH/ROAD/124967/2021] Proposal for Diversion of 0.5669 Ha. Private Forest Land for Non-Forest activities i.e. Widening of Existing NH4B, NH348A to 6/8 lanes on the boundaries of proposed Navi Mumbai International Airport and JNPT: connectivity between NH348B and NH348 at Village Vahal, Tal.-Panvel, Dist - Raigad, Maharashtra State.

Annexure-16

Condition No. xv.


UNDERTAKING

The project authority undertakes that the boundary of the diverted forest land shall be demarcated on ground at the project cost, by erecting four feet high reinforced cement concrete pillars.

Date: 03/10/2022:

Place: Panvel:




(Yeshwant N. Ghotkar)
GM (Tech) & Project Director
NHAI, PIU - Panvel

[Proposal No. FP/MH/ROAD/124967/2021] Proposal for Diversion of 0.5669 Ha. Private Forest Land for Non-Forest activities i.e. Widening of Existing NH4B, NH348A to 6/8 lanes on the boundaries of proposed Navi Mumbai International Airport and JNPT: connectivity between NH348B and NH348 at Village Vahal, Tal.-Panvel, Dist - Raigad, Maharashtra State.

Annexure-17

Condition No. xvi.


UNDERTAKING

The project authority undertakes that no additional or new path will be constructed inside the forest area for transportation of construction materials for execution of the project work.

Date: 03/10/2022:

Place: Panvel:




(Yeshwant N. Ghotkar)
GM (Tech) & Project Director
NHAI, PIU - Panvel

[Proposal No. FP/MH/ROAD/124967/2021] Proposal for Diversion of 0.5669 Ha. Private Forest Land for Non-Forest activities i.e. Widening of Existing NH4B, NH348A to 6/8 lanes on the boundaries of proposed Navi Mumbai International Airport and JNPT: connectivity between NH348B and NH348 at Village Vahal, Tal.-Panvel, Dist - Raigad, Maharashtra State.

Annexure-18

Condition No. xvii.


UNDERTAKING

The project authority undertakes that the period of diversion under this approval shall be co-terminus with the period of lease to be granted in favour of the user agency or the project life, whichever is less.

Date: 03/10/2022:

Place: Panvel:




(Yeshwant N. Ghetkar)
GM (Tech) & Project Director
NHAI, PIU - Panvel

[Proposal No. FP/MH/ROAD/124967/2021] Proposal for Diversion of 0.5669 Ha. Private Forest Land for Non-Forest activities i.e. Widening of Existing NH4B, NH348A to 6/8 lanes on the boundaries of proposed Navi Mumbai International Airport and JNPT: connectivity between NH348B and NH348 at Village Vahal, Tal.-Panvel, Dist - Raigad, Maharashtra State.

Annexure-19

Condition No. xviii.

UNDERTAKING

The project authority undertakes that the forest land shall not be used for any purpose other than that specified in the project proposal.

Date: 03/10/2022:

Place: Panvel:



(Yeshwant N. Ghotkar)

GM (Tech) & Project Director
NHAI, PIU - Panvel

[Proposal No. FP/MH/ROAD/124967/2021] Proposal for Diversion of 0.5669 Ha. Private Forest Land for Non-Forest activities i.e. Widening of Existing NH4B, NH348A to 6/8 lanes on the boundaries of proposed Navi Mumbai International Airport and JNPT: connectivity between NH348B and NH348 at Village Vahal, Tal.-Panvel, Dist - Raigad, Maharashtra State.

Annexure-20

Condition No. xix.


UNDERTAKING

The project authority undertakes that the forest land proposed to be diverted shall under no circumstances be transferred to any other agencies, department or person without prior approval of the State and Central Government.

Date: 03/10/2022:

Place: Panvel:




(Yeshwant N. Ghotkar)
GM (Tech) & Project Director
NHAI, PIU - Panvel

[Proposal No. FP/MH/ROAD/124967/2021] Proposal for Diversion of 0.5669 Ha. Private Forest Land for Non-Forest activities i.e. Widening of Existing NH4B, NH348A to 6/8 lanes on the boundaries of proposed Navi Mumbai International Airport and JNPT: connectivity between NH348B and NH348 at Village Vahal, Tal.-Panvel, Dist - Raigad, Maharashtra State.

Annexure-21

Condition No. xx.


UNDERTAKING

The project authority undertakes that any other condition that the Ministry of Environment, Forest & Climate Change may stipulate from time to time in the interest of conservation, protection and development of forests & wildlife will be followed by user agency.

Date: 03/10/2022:

Place: Panvel:




(Yeshwant N. Ghotkar)
GM (Tech) & Project Director
NHAI, PIU - Panvel

[Proposal No. FP/MH/ROAD/124967/2021] Proposal for Diversion of 0.5669 Ha. Private Forest Land for Non-Forest activities i.e. Widening of Existing NH4B, NH348A to 6/8 lanes on the boundaries of proposed Navi Mumbai International Airport and JNPT: connectivity between NH348B and NH348 at Village Vahal, Tal.-Panvel, Dist - Raigad, Maharashtra State.

Annexure-22

Condition No. xxi.


UNDERTAKING

The project authority undertakes that the project area for diversion of 0.5669 Ha. is within 10 Km from protected area. The Karnala Bird Sanctuary is 8.75 Km from the proposed project site.

Date: 03/10/2022:

Place: Panvel:




(Yeshwant N. Ghotkar)
GM (Tech) & Project Director
NHAI, PIU - Panvel

[Proposal No. FP/MH/ROAD/124967/2021] Proposal for Diversion of 0.5669 Ha. Private Forest Land for Non-Forest activities i.e. Widening of Existing NH4B, NH348A to 6/8 lanes on the boundaries of proposed Navi Mumbai International Airport and JNPT: connectivity between NH348B and NH348 at Village Vahal, Tal.-Panvel, Dist - Raigad, Maharashtra State.

Annexure-23

Condition No. xxii.

UNDERTAKING

The project authority undertakes that this section is subject to the final clearance by the Competent Authorities for the project.

Date: 03/10/2022:

Place: Panvel:



(Yeshwant N. Ghotkar)

GM (Tech) & Project Director
NHAI, PIU - Panvel

[Proposal No. FP/MH/ROAD/124967/2021] Proposal for Diversion of 0.5669 Ha. Private Forest Land for Non-Forest activities i.e. Widening of Existing NH4B, NH348A to 6/8 lanes on the boundaries of proposed Navi Mumbai International Airport and JNPT: connectivity between NH348B and NH348 at Village Vahal, Tal.-Panvel, Dist - Raigad, Maharashtra State.

Annexure-24

Condition No. xxiii.


UNDERTAKING

The project authority shall compensate the private owners of forest land if any, in accordance with prevalent laws, rules and guidelines.

Date: 03/10/2022:

Place: Panvel:




(Yeshwant N. Ghotkar)
GM (Tech) & Project Director
NHAI, PIU - Panvel

5

[Proposal No. FP/MH/ROAD/124967/2021] Proposal for Diversion of 0.5669 Ha. Private Forest Land for Non-Forest activities i.e. Widening of Existing NH4B, NH348A to 6/8 lanes on the boundaries of proposed Navi Mumbai International Airport and JNPT: connectivity between NH348B and NH348 at Village Vahal, Tal.-Panvel, Dist - Raigad, Maharashtra State.

Annexure-25

Condition No. xxiv.


UNDERTAKING

The project authority shall ensure along with State Government compliance to provision of the all Acts, Rules Regulations and Guidelines for the time being force, as applicable to the project.

Date: 03/10/2022:

Place: Panvel:




(Yeshwant N. Ghotkar)
GM (Tech) & Project Director
NHAI, PIU - Panvel

[Proposal No. FP/MH/ROAD/124967/2021] Proposal for Diversion of 0.5669 Ha. Private Forest Land for Non-Forest activities i.e. Widening of Existing NH4B, NH348A to 6/8 lanes on the boundaries of proposed Navi Mumbai International Airport and JNPT: connectivity between NH348B and NH348 at Village Vahal, Tal.-Panvel, Dist - Raigad, Maharashtra State.

Annexure-26

Condition No. xxv.

UNDERTAKING

The project authority undertakes that the compliance report shall be uploaded on e-portal (<https://parivesh.nic.in/>)

Date: 03/10/2022:

Place: Panvel:



(Yeshwant M. Ghotkar)
GM (Tech) & Project Director
NHAI, PIU - Panvel

[Proposal No. FP/MH/ROAD/124967/2021] Proposal for Diversion of 0.5669 Ha. Private Forest Land for Non-Forest activities i.e. Widening of Existing NH4B, NH348A to 6/8 lanes on the boundaries of proposed Navi Mumbai International Airport and JNPT: connectivity between NH348B and NH348 at Village Vahal, Tal.-Panvel, Dist - Raigad, Maharashtra State.

Annexure-27

Condition No. xxvi.

UNDERTAKING

The project authority undertakes that all conditions stipulated by the State forest department shall be binding on User Agency.

Date: 03/10/2022:

Place: Panvel:



(Yeshwant N. Ghotkar)
GM (Tech) & Project Director
NHAI, PIU - Panvel

[Proposal No. FP/MH/ROAD/124967/2021] Proposal for Diversion of 0.5669 Ha. Private Forest Land for Non-Forest activities i.e. Widening of Existing NH4B, NH348A to 6/8 lanes on the boundaries of proposed Navi Mumbai International Airport and JNPT: connectivity between NH348B and NH348 at Village Vahal, Tal.-Panvel, Dist - Raigad, Maharashtra State.

Annexure-28

Condition No. xxvii.

UNDERTAKING

The project authority undertakes that user agency shall submit the compliance report in respect of the above conditions to the State Government and to the concerned Regional Office of the Ministry for final approval.

Date: 03/10/2022:

Place: Panvel:



(Yeshwant N. Ghotkar)
GM (Tech) & Project Director
NHAI, PIU - Panvel

[Proposal No. FP/MH/ROAD/124967/2021] Proposal for Diversion of 0.5669 Ha. Private Forest Land for Non-Forest activities i.e. Widening of Existing NH4B, NH348A to 6/8 lanes on the boundaries of proposed Navi Mumbai International Airport and JNPT: connectivity between NH348B and NH348 at Village Vahal, Tal.-Panvel, Dist - Raigad, Maharashtra State.

Annexure-29

Condition No. xxviii.


UNDERTAKING

The project authority undertakes that the proposed work has not been started in forest land and no violation of Forest (Conservation) Act, 1980 and / or its guidelines have been committed. The work in the Forest Land will be started only after accord the permission.

Date: 03/10/2022:

Place: Panvel:




(Yeshwant N. Ghotkar)
GM (Tech) & Project Director
NHAI, PIU - Panvel