



सत्यमेव जयते

महाराष्ट्र शासन

**Office of The Principal Chief Conservator of Forest, (HoFF) Maharashtra State,
Ramgiri Road, Civil Lines, Nagpur 440 001.**

**The Additional Principal Chief Conservator of Forests And Nodal Officer, Maharashtra State,
Ramgiri Road, Civil Lines, Nagpur 440 001.**

0712-2556916

Email: apccfnodal@mahaforest@gov.in

Speed Post/Email

No. Desk-17/Nodal/Nagpur/I.D.14212/ **3102** /22-23
Nagpur – 440 001 Dated **16** / 02/2023.

To,
Principal Secretary (Forests),
Revenue and Forest Department,
Mantralaya, Mumbai-32.

Sub: Diversion of 0.37866 ha. of Forest land under Forest (Conservation) Act, 1980 in favour of M/s. Reliance Jio Infocomm Limited, Nagpur for laying underground Optical Fiber Cable within RoW of existing Road in Wardha District under Division Wardha of 0.34963 ha, and 0.02903 ha Nagpur forest Division in Nagpur district in the State of Maharashtra.

Ref:1. Govt. of Maharashtra's Order no.FLD-2022/C.R.277/F-10, dtd.01.12.2022.

2. Chief Conservator of Forests (T) Nagpur letter no. Desk-10/Land/C.R.1110/2022-23/1825, dtd.14.02.2023.

The Govt. of Maharashtra vide resolution under reference 1 has accorded **in-principle** approval to the project proposal mentioned under subject above with a condition to submit compliance of conditions 1 to 26. Accordingly the User Agency has submitted their compliance to Deputy Conservator of Forests (T) Nagpur. The same is submitted by Chief Conservator of Forests (T) Nagpur to this office vide letter under reference 2. The details of conditions and remarks of the User Agency are as follows:-

S. No	Conditions	Compliance
1.	The legal status of the land shall remain unchanged.	As per compliance report submitted by the Deputy Conservator of Forests (T) Nagpur and forwarded by Chief Conservator of Forests (T) Nagpur the User Agency has submitted an Undertaking to this effect is enclosed as Annexure-1 .
2.	The User Agency shall defray the cost of Net Present Value.	As per compliance report submitted by the Deputy Conservator of Forests (T) Nagpur and forwarded by Chief Conservator of Forests (T) Nagpur the User Agency has deposited an amount of Rs.4,05,333/- towards the cost of Net Present Value. Copy of the receipt along with an Undertaking is enclosed as Annexure-2 .


3	The proposed area falls in the RoW of the road passing through, buffer area of Bor Tiger Reserve and ESZ area, user agency shall obtain Wildlife Clearance.	As per compliance report submitted by the Deputy Conservator of Forests (T) Nagpur and forwarded by Chief Conservator of Forests (T) Nagpur the User Agency has submitted an Undertaking to this effect is enclosed as Annexure-3 .
4.	Working permission cannot be granted till the wildlife clearance is obtained by the user agency from the competent authority.	As per compliance report submitted by the Deputy Conservator of Forests (T) Nagpur and forwarded by Chief Conservator of Forests (T) Nagpur the User Agency has submitted an Undertaking to this effect is enclosed as Annexure-4 .
5.	User Agency has submitted total proposed area for the project is 0.36598 instead of 0.37866 in Part-1, A-1 (VIII), therefore, User Agency shall submit revised Part-1.	As per compliance report submitted by the Deputy Conservator of Forests (T) Nagpur and forwarded by Chief Conservator of Forests (T) Nagpur the User Agency has submitted Revised Part-1 which is enclosed as Annexure-5 and 5A .
6.	Area mentioned in Site Inspection Report of Deputy Conservator of Forests (T) Nagpur is 0.029040 ha instead of 0.2903 ha; It shall be revised by Deputy Conservator of Forests (T) Nagpur	As per compliance report submitted by the Deputy Conservator of Forests (T) Nagpur and forwarded by Chief Conservator of Forests (T) Nagpur the User Agency has submitted Revised Site Inspection Report which is enclosed as Annexure-6 and 6A .
7.	The Optical Fiber Cable line will be laid within maximum size of the trench of 2.00 meters depth and 0.50 meter width with cable line under the PVC pipeline.	As per compliance report submitted by the Deputy Conservator of Forests (T) Nagpur and forwarded by Chief Conservator of Forests (T) Nagpur the User Agency has submitted an Undertaking to this effect is enclosed as Annexure-5 .
8.	The land under project will be reclaimed by the User Agency for which the Agency shall submit a bank guarantee at the rate of Rs.50/- per RMT and an undertaking to that effect shall also be submitted. If the agency fails to reclaim the land to the satisfaction of concerned Deputy Conservator of Forests (T), the cost for reclamation will be covered from the Bank Guarantee.	As per compliance report submitted by the Deputy Conservator of Forests (T) Nagpur and forwarded by Chief Conservator of Forests (T) Nagpur the User Agency has submitted an Undertaking to this effect is enclosed as Annexure-6 and Annexure-6-A to 6-E .
9.	If the cable is going to be laid in the formation width of the road, then additional charges in form of Bank Guarantee shall be given @ Rs.35/- RMT. Similarly for reclamation of side drain and for tarred portion, the guarantee will be @ Rs.300/- per RMT and Rs.750/- Per RMT respectively. An undertaking shall be obtained from the User Agency that it has agreed to make good any loss to Forest / Environment while laying the cable in the forest area and during the maintenance of the same in future.	As per compliance report submitted by the Deputy Conservator of Forests (T) Nagpur and forwarded by Chief Conservator of Forests (T) Nagpur the User Agency has submitted an Undertaking to this effect is enclosed as Annexure-6 and Annexure-6-A to 6-E .

10.	For further maintenance of the project, the agency shall obtain permission from the concerned Deputy Conservator of Forests (T) as and when required.	As per compliance report submitted by the Deputy Conservator of Forests (T) Nagpur and forwarded by Chief Conservator of Forests (T) Nagpur the User Agency has submitted an Undertaking to this effect is enclosed as Annexure-7.
11.	The forest land shall not be used for any purpose other than specified in the proposal.	As per compliance report submitted by the Deputy Conservator of Forests (T) Nagpur and forwarded by Chief Conservator of Forests (T) Nagpur the User Agency has submitted an Undertaking to this effect is enclosed as Annexure-8.
12.	No felling of trees shall be done during the implementation of project.	As per compliance report submitted by the Deputy Conservator of Forests (T) Nagpur and forwarded by Chief Conservator of Forests (T) Nagpur the User Agency has submitted an Undertaking to this effect is enclosed as Annexure-9.
13.	No new forest area beyond the Right of Way of existing road should be broken for laying Optical Fiber Cable.	As per compliance report submitted by the Deputy Conservator of Forests (T) Nagpur and forwarded by Chief Conservator of Forests (T) Nagpur the User Agency has submitted an Undertaking to this effect is enclosed as Annexure-10.
14.	The User Agency shall pay the cost of additional Net Present Value, if required in future.	As per compliance report submitted by the Deputy Conservator of Forests (T) Nagpur and forwarded by Chief Conservator of Forests (T) Nagpur the User Agency has submitted an Undertaking to this effect is enclosed as Annexure-11.
15.	No labour camp shall be established on the forest land.	As per compliance report submitted by the Deputy Conservator of Forests (T) Nagpur and forwarded by Chief Conservator of Forests (T) Nagpur the User Agency has submitted an Undertaking to this effect is enclosed as Annexure-13.
16.	After completion of the project, User Agency will reclaim the area under RoW suitably.	As per compliance report submitted by the Deputy Conservator of Forests (T) Nagpur and forwarded by Chief Conservator of Forests (T) Nagpur the User Agency has submitted an Undertaking to this effect is enclosed as Annexure-14.
17.	The layout plan of the proposal shall not be changed without prior approval of the State Government.	As per compliance report submitted by the Deputy Conservator of Forests (T) Nagpur and forwarded by Chief Conservator of Forests (T) Nagpur the User Agency has submitted an Undertaking to this effect is enclosed as Annexure-15.

18.	This sanction is subject to the final clearance by the Department of Information & Technology for the project and concerned PWD authorities for the project.	As per compliance report submitted by the Deputy Conservator of Forests (T) Nagpur and forwarded by Chief Conservator of Forests (T) Nagpur the User Agency has submitted an Undertaking to this effect is enclosed as Annexure-16.
19.	The User Agency shall compensate the private owners of forest land if any, in accordance with the prevalent laws, rules and guidelines.	As per compliance report submitted by the Deputy Conservator of Forests (T) Nagpur and forwarded by Chief Conservator of Forests (T) Nagpur the User Agency has submitted an Undertaking to this effect is enclosed as Annexure-17.
20.	The User Agency shall obtain Environmental Clearance as per the provisions of the Environment (Protection) Act, 1986, if applicable.	As per compliance report submitted by the Deputy Conservator of Forests (T) Nagpur and forwarded by Chief Conservator of Forests (T) Nagpur the User Agency has submitted an Undertaking to this effect is enclosed as Annexure-18.
21.	All other conditions as may be mandatory under relevant Acts, Rules and Guidelines shall be complied by the User Agency.	As per compliance report submitted by the Deputy Conservator of Forests (T) Nagpur and forwarded by Chief Conservator of Forests (T) Nagpur the User Agency has submitted an Undertaking to this effect is enclosed as Annexure-19.
22.	All the conditions stipulated by the Forest Department shall be binding on the User Agency.	As per compliance report submitted by the Deputy Conservator of Forests (T) Nagpur and forwarded by Chief Conservator of Forests (T) Nagpur the User Agency has submitted an Undertaking to this effect is enclosed as Annexure-20.
23.	The User Agency shall make good of any loss to Forest / Environment.	As per compliance report submitted by the Deputy Conservator of Forests (T) Nagpur and forwarded by Chief Conservator of Forests (T) Nagpur the User Agency has submitted an Undertaking to this effect is enclosed as Annexure-21.
24.	All necessary approvals required for the project as per the prevailing laws of the land would be obtained by User Agency.	As per compliance report submitted by the Deputy Conservator of Forests (T) Nagpur and forwarded by Chief Conservator of Forests (T) Nagpur the User Agency has submitted an Undertaking to this effect is enclosed as Annexure-22.
25.	Any breach of the conditions by the User Agency will be treated as violation of the provisions of Forest (Conservation) Act, 1980.	As per compliance report submitted by the Deputy Conservator of Forests (T) Nagpur and forwarded by Chief Conservator of Forests (T) Nagpur the User Agency has submitted an Undertaking to this effect is enclosed as Annexure-23.

The copy of Chief Conservator of Forests (T) Nagpur letter under reference 2 along with compliance report is enclosed for further necessary action.

Encl: As above


(Naresh Zurmure)

Addl. Principal Chief Conservator of Forests And Nodal Officer
Maharashtra State, Nagpur

Copy forwarded to Chief Conservator of Forests (T) Nagpur for information.

Copy forwarded to Deputy Conservator of Forests (T) Nagpur for information.

Copy forwarded with compliments to M/s. Reliance Jio Infocomm Ltd; 3rd floor, FIDVI Tower, Opp. Saraf Chamber, Mount Road, Sadar, Nagpur 440 001 for information.

Atul

Atul Pakmale

950382521



सत्यमेव जयते
महाराष्ट्र शासन
वन विभाग

मुख्य वनसंरक्षक (प्रादेशिक), नागपूर वनवृत्त, नागपूर यांचे कार्यालय

(वि.एस.एन.एल. लक्ष्मी संचार इमारत, कस्तुरचंद पार्क समोर, नागपूर 440 001.)

(Land Line No - 0712-2564569, Email-id : ccftnagpur@mahaforest.gov.in)

क्र.कक्ष-10/जमीन/प्र.क्र.1098/2022-23/ 1825

दिनांक : 14 फेब्रुवारी 2023

प्रति,

अपर प्रधान मुख्य वनसंरक्षक व केंद्रस्थ अधिकारी,
महाराष्ट्र राज्य, नागपूर.

विषय:- Forest Land-Wardha & Nagpur

Diversion of 0.37866 ha. forest land under Forest (Conservation) Act, 1980 in favour of M/s Reliance Jio Infocomm Limited, Nagpur for laying underground Optical Fiber Cable along the road in ROW of Kondhali-Sawali kh road in Wardha district under Forest Division Wardha of 0.34963 ha. and 0.02903 ha. Nagpur forest Division in Nagpur District in the State of Maharashtra.

- संदर्भ:- 1) महसुल व वनविभाग, शासन पत्र क्र. FLD-2022/CR.277/F-10, दिनांक 01/12/2022.
2) या कार्यालयाचे पत्र क्र कक्ष-10/जमीन/प्र.क्र.1098/1693, दिनांक 23/01/2023.
3) आपले कडील पत्र क्र कक्ष-17/नोडल/ आय.डी. 14212/2873, दिनांक 27/01/2023.
4) या कार्यालयाचे पत्र क्र कक्ष-10/जमीन/प्र.क्र.1098/5082, दिनांक 03/02/2023.
5) उपवनसंरक्षक नागपूर वनविभाग, नागपूर यांचे कार्यालयाचे पत्र क्र कक्ष-11/वनसंवर्धन/प्र.क्र.514/1467, दिनांक 13/02/2023.

उपरोक्त संदर्भित शासन पत्र क्र. 1 अन्वये सदर प्रस्तावास 1 ते 25 अटींना अधिन राहून तत्त्वतः मान्यता प्राप्त झालेली असून या कार्यालयाचे संदर्भित पत्र क्र 2 अन्वये तत्त्वतः मान्यता पत्रातील 1 ते 25 अटींची पूर्तता करून पूर्तता अहवाल आपणाकडे सादर करण्यात आला असता आपले कडील संदर्भित पत्र क्र 3 अन्वये सदर अहवालात मुद्दा क्र 1 ते 2 ची त्रुटी उपस्थित केलेली असून सदर 2 मुद्द्यांची पूर्तता करून अहवाल सादर करणेकामी कळविलेले होते.

त्याअनुषंगाने या कार्यालयाचे संदर्भित पत्र 4 अन्वये उपवनसंरक्षक नागपूर वनविभाग, नागपूर यांना मुद्दा क्र 1 ते 2 ची त्रुटी पूर्तता करून अहवाल सादर करणेबाबत कळविले. त्यानुसार संदर्भित पत्र क्र 4 अन्वये उपवनसंरक्षक नागपूर वनविभाग, नागपूर यांनी मुद्दा क्र 1 ते 2 ची त्रुटी पूर्तता करून अहवाल या कार्यालयास सादर केलेला असून सदर अहवालाचे संस्करण करून अहवाल पुढील आवश्यक कार्यवहीस सादर करण्यात येत आहे.

सहपत्र:- वरिलप्रमाणे


(रंगनाथ नाईकडे)

मुख्य वनसंरक्षक (प्रा),
नागपूर वनवृत्त, नागपूर

प्रतिलिपी:- उपवनसंरक्षक, नागपूर व वर्धा वनविभाग यांना माहितीस्तव.

प्रतिलिपी:- M/s. Reliance Jio Infocom Ltd, Nagpur यांना माहितीस अग्रेषित.

Office of the Deputy Conservator of Forests, Nagpur Division Nagpur

(B.S.N.L. Sanchalaxmi Building, Opp. Kasturchand Park, Nagpur-440001, Tele No.0712 2565624, e-mail dvcfnagpur@mahaforest.gov.in)

10751

Subject: Forest Land- Wardha & Nagpur

Diversion of 0.37866 ha. forest land under Forest (Conservation) Act, 1980 in favour of M/s Reliance Jio Infocomm Limited, Nagpur for laying underground Optical Fiber Cable along the road in ROW of Kondhali Sawali kh road in Wardha District under Forest Division Wardha of 0.34963 ha. and 0.02903 ha. Nagpur forest Division in Nagpur District in the State of Maharashtra.

Desk-11/Conservation/CR514/2022-23/

1467

Dated, Nagpur 13/02/2023

To,
The Chief Conservator of Forests,
Nagpur Circle, Nagpur.

- Reference: 1. Government of Maharashtra Revenue and Forest Department, Mantralaya, Mumbai order No. FLD-2022/CR.277/F-10 dated 01.12.2022.
2. APCCF & Nodal Officer Letter No. Desk-17/Nodal/Nagpur/ID14212/2873/22-23, Dt. 27/01/2023.
3. Chief Conservator of Forests (T), Nagpur letter No-Desk-10/land/CR 1098/22-23/5082, Dt.03/02/23

Respected Sir,

The Government of Maharashtra vide letter under reference-1 accords in-principle approval under section-2 of the Forest (Conservation) Act, 1980. Accordingly, we are submitted desired information on the points as mentioned therein:-

Sr. No.	Condition	Compliance
1	As per the conditions no.5 of Stage I approval it was directed to submit revised Part I, A (VIII) along with the same is not attached.	The user agency has submitted revised Part-I. Revised Part I is enclosed.
2	As per the conditions no.6 of Stage I approval it was directed to submit Deputy Conservator of Forests (T) Nagpur with correct area of diversion of forest land, but the same is not attached.	Site inspection report revised by Dy. Conservator of Forests, Nagpur is submitted.

Enclosures: As above.

(Dr. Bharat Singh Hada)
Deputy Conservator of Forests,
Nagpur Division, Nagpur

Copy to the Additional Principal Chief Conservator of Forests and Nodal Officer, M.S. Nagpur for information.
Copy to Shri. Saurabh Kale, Authorised Officer, Reliance Jio Infocomm Ltd, III rd floor, Fidvi Tower, Mount Road, Sadar, Nagpur - 440001 for information.



सत्यमेव जयते
महाराष्ट्र शासन
वन विभाग

मुख्य वनसंरक्षक (प्रादेशिक), नागपूर वनवृत्त, नागपूर यांचे कार्यालय

(बि.एस.एन.एल. लक्ष्मी संचार इमारत, कस्तुरचंद पार्क समोर, नागपूर 440 001.)

(Land Line No - 0712-2564569, Email-id : ccftnagpur@mahaforest.gov.in)

क्र.कक्ष-10/जमीन/प्र.क्र.1098/2022-23/

1693

दिनांक : 23 जानेवारी 2023

प्रति,

अपर प्रधान मुख्य वनसंरक्षक व केंद्रस्थ अधिकारी,
महाराष्ट्र राज्य, नागपूर.

विषय:- Forest Land-Wardha & Nagpur

Diversion of 0.37866 ha. forest land under Forest (Conservation) Act, 1980 in favour of M/s Reliance Jio Infocomm Limited, Nagpur for laying underground Optical-Fiber Cable along the road in ROW of Kondhali-Sawali kh road in Wardha district under Forest Division Wardha of 0.34963 ha. and 0.02903 ha. Nagpur forest Division in Nagpur District in the State of Maharashtra.

- संदर्भ:- 1) महसूल व वनविभाग, शासन पत्र क्र. FLD-2022/CR.277/F-10, दिनांक 01/12/2022.
2) या कार्यालयाचे पत्र क्र कक्ष-10/जमीन/प्र.क्र.1098/4199, दिनांक 06/12/2022.
3) उपवनसंरक्षक नागपूर वनविभाग, नागपूर यांचे कार्यालयाचे पत्र क्र कक्ष-11/वनसंवर्धन/प्र.क्र.514/1335, दिनांक 17/01/2023.
4) उपवनसंरक्षक वर्धा वनविभाग, वर्धा यांचे कार्यालयाचे पत्र क्र कक्ष-16/सर्व्हे-2/1513, दिनांक 16/01/2023.

उपरोक्त संदर्भित शासन पत्र क्र 1 अन्वये सदर प्रस्तावास 1 ते 25 अटींना अधिन राहून तात्वतः मान्यता प्राप्त झालेली असून या कार्यालयाचे पत्र क्र 2 अन्वये शासन पत्रात नमुद 1 ते 25 अटींची पूर्तता करून अटी पूर्तता अहवाल सादर करणेबाबत उपवनसंरक्षक नागपूर व वर्धा यांना कळविण्यात आले.

त्याअनुषंगाने उपवनसंरक्षक नागपूर व वर्धा यांनी संदर्भित पत्र क्र 3 व 4 अन्वये शासन पत्रातील 1 ते 25 अटींची पूर्तता करून अटी पूर्तता अहवाल यंत्रणेकडून प्राप्त करून 3 प्रतित अहवाल या कार्यालयास सादर केलेला असून सदर अहवालाचे संस्करण करून 2 प्रतित अहवाल आपणाकडे सादर करण्यात येत आहे.

सहपत्र:- वरिलप्रमाणे

(रंगनाथ नाईकडे)

मुख्य वनसंरक्षक (प्रा),
नागपूर वनवृत्त, नागपूर

प्रतिलिपी:- उपवनसंरक्षक, नागपूर व वर्धा वनविभाग यांना माहितीस अग्रेषित.

प्रतिलिपी:- M/s. Reliance Jio Infocom Ltd, Nagpur यांना माहितीस अग्रेषित.

Office of the Deputy Conservator of Forests, Nagpur Division Nagpur

(B.S.N.L. Sancharlaxmi Building, Opp. Kasturchand Park, Nagpur-440001, Tele No.0712 2565624, e-mail dvcfnagpur@mahaforest.gov.in)

Subject: Forest Land- Wardha & Nagpur

Diversion of 0.37866 ha. forest land under Forest (Conservation) Act, 1980 in favour of M/s Reliance Jio Infocomm Limited, Nagpur for laying underground Optical Fiber Cable along the road in ROW of Kondhali - Sawali kh road in Wardha District under Forest Division Wardha of 0.34963 ha. and 0.02903 ha. Nagpur forest Division in Nagpur District in the State of Maharashtra.

Desk-11/Conservation/CR514/2022-23/

1335

Dated, Nagpur 17/01/2023

To,
The Chief Conservator of Forests,
Nagpur Circle, Nagpur.

- Reference: 1. Government of Maharashtra Revenue and Forest Department, Mantralaya, Mumbai order No. FLD-2022/CR.277/F-10 dated 01.12.2022.
2. Dy. Conservator of Forests, Nagpur Division Nagpur No. Desk-11/FCA/RIL OFC/2845/2022-23, dated 19.12.2022.
3. M/s. Reliance Jio Limited, Nagpur letter No.RIL/OFC/Wardha/2022-23, dt.10/01/2023.


Respected Sir,

The Government of Maharashtra vide letter under reference-1 accords in-principle approval under section-2 of the Forest (Conservation) Act, 1980. Accordingly, we are submitted desired information on the points as mentioned therein:-

Sr. No.	Condition	Compliance
1	Legal status of the forest land shall remain unchanged;	The user agency agreed. Undertaking enclosed at Annexure-1 .
2	User Agency shall defray the cost of Net Present Value.	The cost of NPV Rs. 278*4/- deposited on (http://parivesh.nic.in) portal. Copy of the deposition receipt is enclosed at Annexure-2 .
3	The proposed area falls in the RoW of the road passing through buffer area of Bor Tiger reserve and ESZ Area, user agency shall obtain Wildlife Clearance.	The user agency agreed. Undertaking enclosed at Annexure-3 .
4	Working permission cannot be granted till the wildlife clearance is obtained by the user agency from competent authority.	The user agency agreed. Undertaking enclosed at Annexure-4 .
5	User agency has submitted total proposed area for the project is 0.36598 instead of 0.37866 in the Part-I, A-1(VIII), therefore, User agency shall submit revised Part-I.	The user agency agreed to submit revised Part-I. Undertaking enclosed at Annexure-5 .
6	Area mentioned in Site inspection report of Deputy Conservator of Forests, Nagpur is 0.029040 ha instead of 0.2903 ha. It shall be revised by Deputy Conservator of Forests, Nagpur.	Site inspection report revised by Dy. Conservator of Forests, Nagpur.
7	The Optical Fiber Cable Line will be laid within maximum size of the trench of 2.00 meters depth & 0.5 meter width with cable line under the OFC pipeline.	The user agency agreed. Undertaking enclosed at Annexure-6 .
8	The land under project will be reclaimed by the User Agency for which the agency shall submit a bank guarantee at the rate of Rs.50/- per running meter and an undertaking to that effect shall also be submitted. If the agency fails to reclaim the land to the satisfaction of concerned Deputy conservator of forests, the cost for reclamation will be covered from the bank guarantee.	The user agency agreed. Undertaking enclosed at Annexure-7 .
9	If the cable is going to be laid in the formation width of the road, then additional charges in form of bank guarantee shall be given at a rate oh Rs.35/- per running meter. Similarly for reclamation of side drain and for tarred portion, the guarantee will be at the rate	

	of Rs 300/- per meter and Rs.750/- per meter respectively. An undertaking shall be obtained from the user agency that it has agreed to make good of any loss to Forest/ Environment while laying the cable in the forest area and during maintenance of the same in future.	
10	For further maintenance of the project, the agency shall obtain permission from the concerned Deputy Conservator of Forests as and when required.	The user agency agreed. Undertaking enclosed at Annexure-8.
11	The forest land shall not be used for any purpose other than specified in the proposal.	The user agency agreed. Undertaking enclosed at Annexure-9.
12	No felling of trees shall be done during the implementation of project.	The user agency agreed. Undertaking enclosed at Annexure-10.
13	No new forest area beyond the Right of Way of existing road should be broken for laying Optical Fiber Cable.	The user agency agreed. Undertaking enclosed at Annexure-11.
14	The User Agency shall pay the cost of additional Net Present Value, if required in future.	The user agency agreed. Undertaking enclosed at Annexure-12.
15	No labour camp shall be established on the forest land.	The user agency agreed. Undertaking enclosed at Annexure-13.
16	After completion of the project, User Agency will reclaim the area under RoW suitably.	The user agency agreed. Undertaking enclosed at Annexure-14.
17	The layout plan of the proposal shall not be changed without prior approval of the State Government.	The user agency agreed. Undertaking enclosed at Annexure-15.
18	This sanction is subject to the final clearance by the Department of Information & Technology for the project and concerned PWD authorities for the project.	The user agency agreed. Undertaking enclosed at Annexure-16.
19	The User Agency shall compensate the private owners of forest land if any, in accordance with the prevalent laws, rules & guidelines.	Not applicable. However, The user agency agreed this condition. Undertaking enclosed at Annexure-17.
20	The User Agency shall obtain Environmental Clearance as per the provisions of the Environment (Protection) Act, 1986, if applicable.	Not applicable. The user agency agreed this condition. Undertaking enclosed at Annexure-18.
21	All other conditions as may be mandatory under relevant Acts, Rules and Guidelines shall be complied by the User Agency.	The user agency agreed. Undertaking enclosed at Annexure-19.
22	All the conditions stipulated by the Forest Department shall be binding on User Agency.	The user agency agreed. Undertaking enclosed at Annexure-20.
23	The User Agency shall make good of any loss to Forest / Environment.	The user agency agreed. Undertaking enclosed at Annexure-21.
24	All necessary approvals required for the project as per the prevailing laws of the land would be obtained by User Agency.	The user agency agreed. Undertaking enclosed at Annexure-22.
25	Any breach of the conditions by the User Agency will be treated as violation of the provisions of the Forest (Conservation) Act, 1980.	The user agency agreed. Undertaking enclosed at Annexure-23.

Enclosures: As above.


 (Dr. Bharat Singh Hada)
 Deputy Conservator of Forests,
 Nagpur Division, Nagpur

Copy to the Additional Principal Chief Conservator of Forests and Nodal Officer, M.S. Nagpur for information.
 Copy to Shri. Saurabh Kale, Authorised Officer, Reliance Jio Infocomm Ltd, III rd floor, Fidvi Tower, Mount Road, Sadar, Nagpur - 440001 for information.



उपवनसंरक्षक वर्धा वनविभाग वर्धा
कार्यालयीन पत्ता :- सिव्हील लाईन आंबेडकर चौक, वर्धा
कार्यालयीन दुरध्वनी क्र. 07152-240170 फॅक्स क्र. 07152-
251898 ई मेल - dycfwardha@mahaforest.gov.in



क्रमांक - कक्ष-16/सर्वे-2/2020-21/ 1513

वर्धा, दिनांक - 16/01/2023

To,
Chief Conservator of Forest (T),
Nagpur

Subject: Forest Land- Wardha & Nagpur

Diversion of 0.37866 ha. forest land under Forest (Conservation) Act, 1980 in favour of M/s Reliance Jio Infocomm Limited, Nagpur for laying underground Optical Fiber Cable along the road in ROW of Kondhali - Sawali kh road in Wardha District under Forest Division Wardha of 0.34963 ha. and 0.02903 ha. Nagpur forest Division in Nagpur District in the State of Maharashtra.


- Reference: 1. Government of Maharashtra Revenue and Forest Department, Mantralaya, Mumbai order No.FLD-2022/CR.277/F-10 dated 01.12.2022.
2. This office vide letter No. Desk-16/ Survey/2240/2022-23, dated 05.12.2022.
3. M/s Reliance Jio Infocomm Ltd. Vide letter No.RIL/OFC/Wardha Div/ 2022-23 Dt.10/01/2023

The Government of Maharashtra vide letter under reference-1 accords in-principle approval under section-2 of the Forest (Conservation) Act, 1980. Accordingly, this office is submitted the desired compliance on the points as mentioned therein :-

Sr No	Condition	Compliance
1	Legal status of the forest land shall remain unchanged;	The user agency agreed. Undertaking enclosed at Annexure-1.
2	User Agency shall defray the cost of Net Present Value.	The cost of NPV of 0.34963 ha. forest land in Wardha Forest Division is Rs. 3,34,869/- deposited on (http://parivesh.nic.in) portal. Copy of the deposition receipt is enclosed at Annexure-2. UTR No. - HDFCR52023011074446889 Dt.10/01/2023
3	The proposed area falls in the RoW of the road passing through buffer area of Bor Tiger reserve and ESZ Area, user agency shall obtain Wildlife Clearance.	The user agency agreed. Undertaking enclosed at Annexure-3.
4	Working permission cannot be granted till the wildlife clearance is obtained by the user agency from competent authority.	The user agency agreed. Undertaking enclosed at Annexure-4.
5	User agency has submitted total proposed area for the project is 0.36598 instead of 0.37866 in the Part-I, A-1(VIII), therefore, User agency shall submit revised Part-I.	The user agency agreed to submit revised Part-I. Undertaking enclosed at Annexure-5.
6	Area mentioned in Site inspection report of Deputy Conservator of Forests, Nagpur is 0.029040 ha instead of 0.2903 ha. It shall be revised by Deputy Conservator of Forests, Nagpur.	Site inspection report revised by Deputy Conservator of Forests, Nagpur. Undertaking enclosed at Annexure-7.
7	The Optical Fiber Cable Line will be laid within maximum size of the trench of 2.00 meters depth & 0.5 meter width with cable line under the OFC pipeline.	The user agency agreed. Undertaking enclosed at Annexure-8.
8	The land under project will be reclaimed by the User Agency for which the agency shall submit a bank guarantee at the rate of Rs.50/- per running meter and an undertaking to that effect shall also be submitted. If the agency fails to reclaim the land to the satisfaction of concerned Deputy conservator of forests, the cost for reclamation will be covered from the bank guarantee.	The user agency agreed. Undertaking enclosed at Annexure-8.

9	If the cable is going to be laid in the formation width of the road, then additional charges in form of bank guarantee shall be given at a rate of Rs.35/- per running meter. Similarly for reclamation of side drain and for tarred portion, the guarantee will be at the rate of Rs 300/- per meter and Rs.750/- per meter respectively. An undertaking shall be obtained from the user agency that it has agreed to make good of any loss to Forest/ Environment while laying the cable in the forest area and during maintenance of the same in future.	The user agency agreed. Undertaking enclosed at Annexure-9.
10	For further maintenance of the project, the agency shall obtain permission from the concerned Deputy Conservator of Forests as and when required.	The user agency agreed. Undertaking enclosed at Annexure-9.
11	The forest land shall not be used for any purpose other than specified in the proposal.	The user agency agreed. Undertaking enclosed at Annexure-10.
12	No felling of trees shall be done during the implementation of project.	The user agency agreed. Undertaking enclosed at Annexure-11.
13	No new forest area beyond the Right of Way of existing road should be broken for laying Optical Fiber Cable.	The user agency agreed. Undertaking enclosed at Annexure-12.
14	The User Agency shall pay the cost of additional Net Present Value, if required in future.	The user agency agreed. Undertaking enclosed at Annexure-13.
15	No labour camp shall be established on the forest land.	The user agency agreed. Undertaking enclosed at Annexure-14.
16	After completion of the project, User Agency will reclaim the area under RoW suitably.	The user agency agreed. Undertaking enclosed at Annexure-15.
17	The layout plan of the proposal shall not be changed without prior approval of the State Government.	The user agency agreed. Undertaking enclosed at Annexure-16.
18	This sanction is subject to the final clearance by the Department of Information & Technology for the project and concerned PWD authorities for the project.	The user agency agreed. Undertaking enclosed at Annexure-17.
19	The User Agency shall compensate the private owners of forest land if any, in accordance with the prevalent laws, rules & guidelines.	Not applicable. However, The user agency agreed this condition. Undertaking enclosed at Annexure-18.
20	The User Agency shall obtain Environmental Clearance as per the provisions of the Environment (Protection) Act, 1986, if applicable.	Not applicable. The user agency agreed this condition. Undertaking enclosed at Annexure-19.
21	All other conditions as may be mandatory under relevant Acts, Rules and Guidelines shall be complied by the User Agency.	The user agency agreed. Undertaking enclosed at Annexure-20.
22	All the conditions stipulated by the Forest Department shall be binding on User Agency.	The user agency agreed. Undertaking enclosed at Annexure-21.
23	The User Agency shall make good of any loss to Forest / Environment.	The user agency agreed. Undertaking enclosed at Annexure-22.
24	All necessary approvals required for the project as per the prevailing laws of the land would be obtained by User Agency.	The user agency agreed. Undertaking enclosed at Annexure-23.
25	Any breach of the conditions by the User Agency will be treated as violation of the provisions of the Forest (Conservation) Act, 1980.	The user agency agreed. Undertaking enclosed at Annexure-24.

Encloser – As above


Deputy Conservator of Forests
Wardha Division, Wardha

Copy to - M/s Reliance Jio Infocomm Ltd. Nagpur

G:\letter 2.docx

Ref: RIL/OFC/Wardha Div/2022-23/

Date: 10/01/2023

To,
The Deputy Conservator of Forests,
Nagpur Division, Nagpur

Subject: Forest Land- Wardha & Nagpur

Diversion of 0.37866 ha. forest land under Forest (Conservation) Act, 1980 in favour of M/s Reliance Jio Infocomm Limited, Nagpur for laying underground Optical Fiber Cable along the road in ROW of Kondhali – Sawali kh road in Wardha District under Forest Division Wardha of 0.34963 ha. and 0.02903 ha. Nagpur forest Division in Nagpur District in the State of Maharashtra.

Reference: 1. Government of Maharashtra Revenue and Forest Department, Mantralaya, Mumbai order No. FLD-2022/ CR.277/F-10 dated 01.12.2022.
2. Dy. Conservator of Forests, Nagpur Division Nagpur No. Desk-11/FCA/RIL OFC/2845/2022-23, dated 19.12.2022.

Respected Sir,

The Government of Maharashtra vide letter under reference-1 accords in-principle approval under section-2 of the Forest (Conservation) Act, 1980. Accordingly, we the user agency is submitted desired information on the points as mentioned therein:-

Sr. No.	Condition	Compliance
1	Legal status of the forest land shall remain unchanged;	The user agency agreed. Undertaking enclosed at Annexure-1 .
2	User Agency shall defray the cost of Net Present Value.	The cost of NPV Rs. 2784/- deposited on (http://parivesh.nic.in) portal. Copy of the deposition receipt is enclosed at Annexure-2 .
3	The proposed area falls in the RoW of the road passing through buffer area of Bor Tiger reserve and ESZ Area, user agency shall obtain Wildlife Clearance.	The user agency agreed. Undertaking enclosed at Annexure-3 .
4	Working permission cannot be granted till the wildlife clearance is obtained by the user agency from competent authority.	The user agency agreed. Undertaking enclosed at Annexure-4 .
5	User agency has submitted total proposed area for the project is 0.36598 instead of 0.37866 in the Part-I, A-1(VIII), therefore, User agency shall submit revised Part-I.	The user agency agreed to submit revised Part-I. Undertaking enclosed at Annexure-5 .
6	Area mentioned in Site inspection report of Deputy Conservator of Forests, Nagpur is 0.029040 ha instead of 0.2903 ha. It shall be revised by Deputy Conservator of Forests, Nagpur.	Site inspection report revised by Dy. Conservator of Forests, Nagpur.

7	The Optical Fiber Cable Line will be laid within maximum size of the trench of 2.00 meters depth & 0.5 meter width with cable line under the OFC pipeline.	The user agency agreed. Undertaking enclosed at Annexure-6.
8	The land under project will be reclaimed by the User Agency for which the agency shall submit a bank guarantee at the rate of Rs.50/- per running meter and an undertaking to that effect shall also be submitted. If the agency fails to reclaim the land to the satisfaction of concerned Deputy conservator of forests, the cost for reclamation will be covered from the bank guarantee.	The user agency agreed. Undertaking enclosed at Annexure-7.
9	If the cable is going to be laid in the formation width of the road, then additional charges in form of bank guarantee shall be given at a rate of Rs.35/- per running meter. Similarly for reclamation of side drain and for tarred portion, the guarantee will be at the rate of Rs 300/- per meter and Rs.750/- per meter respectively. An undertaking shall be obtained from the user agency that it has agreed to make good of any loss to Forest/ Environment while laying the cable in the forest area and during maintenance of the same in future.	
10	For further maintenance of the project, the agency shall obtain permission from the concerned Deputy Conservator of Forests as and when required.	The user agency agreed. Undertaking enclosed at Annexure-8.
11	The forest land shall not be used for any purpose other than specified in the proposal.	The user agency agreed. Undertaking enclosed at Annexure-9.
12	No felling of trees shall be done during the implementation of project.	The user agency agreed. Undertaking enclosed at Annexure-10.
13	No new forest area beyond the Right of Way of existing road should be broken for laying Optical Fiber Cable.	The user agency agreed. Undertaking enclosed at Annexure-11.
14	The User Agency shall pay the cost of additional Net Present Value, if required in future.	The user agency agreed. Undertaking enclosed at Annexure-12.
15	No labour camp shall be established on the forest land.	The user agency agreed. Undertaking enclosed at Annexure-13.
16	After completion of the project, User Agency will reclaim the area under RoW suitably.	The user agency agreed. Undertaking enclosed at Annexure-14.
17	The layout plan of the proposal shall not be changed without prior approval of the State Government.	The user agency agreed. Undertaking enclosed at Annexure-15.
18	This sanction is subject to the final clearance by the Department of Information & Technology for the project and concerned PWD authorities for the project.	The user agency agreed. Undertaking enclosed at Annexure-16.


19	The User Agency shall compensate the private owners of forest land if any, in accordance with the prevalent laws, rules & guidelines.	Not applicable. However, The user agency agreed this condition. Undertaking enclosed at Annexure-17.
20	The User Agency shall obtain Environmental Clearance as per the provisions of the Environment (Protection) Act, 1986, if applicable.	Not applicable. The user agency agreed this condition. Undertaking enclosed at Annexure-18.
21	All other conditions as may be mandatory under relevant Acts, Rules and Guidelines shall be complied by the User Agency.	The user agency agreed. Undertaking enclosed at Annexure-19.
22	All the conditions stipulated by the Forest Department shall be binding on User Agency.	The user agency agreed. Undertaking enclosed at Annexure-20.
23	The User Agency shall make good of any loss to Forest / Environment.	The user agency agreed. Undertaking enclosed at Annexure-21.
24	All necessary approvals required for the project as per the prevailing laws of the land would be obtained by User Agency.	The user agency agreed. Undertaking enclosed at Annexure-22.
25	Any breach of the conditions by the User Agency will be treated as violation of the provisions of the Forest (Conservation) Act, 1980.	The user agency agreed. Undertaking enclosed at Annexure-23.


In view of the above, you are requested to do the needful for grant of forest clearance under section-2 of forest (Conservation) Act, 1980.

Enclosures: As above.


For M/s Reliance Jio Infocomm Ltd.


(Saurabh P. Kale)
ROW Lead
Authorized Signatory





DIGITAL
LIFE



Annexure-1

Diversion of 0.37866 ha. forest land under Forest (Conservation) Act, 1980 in favour of M/s Reliance Jio Infocomm Limited, Nagpur for laying underground Optical Fiber Cable along the road in ROW of Kondhali – Sawali kh road in Wardha District under Forest Division Wardha of 0.34963 ha. and 0.02903 ha. Nagpur forest Division in Nagpur District in the State of Maharashtra.

Undertaking from the User Agency

Condition No. 1. Legal status of the forest land shall remain unchanged;

The user agency agrees and undertakes that the legal status of the forest land shall remain unchanged.

For M/s Reliance Jio Infocomm Ltd.


Place: Nagpur

Dated: 10/01/2023

(Saurabh P. Kale)

ROW Lead

Authorized Signatory





DIGITAL
LIFE

Annexure-2

Diversion of 0.37866 ha. forest land under Forest (Conservation) Act, 1980 in favour of M/s Reliance Jio Infocomm Limited, Nagpur for laying underground Optical Fiber Cable along the road in ROW of Kondhali – Sawali kh road in Wardha District under Forest Division Wardha of 0.34963 ha. and 0.02903 ha. Nagpur forest Division in Nagpur District in the State of Maharashtra.

Condition No. 2. User Agency shall defray the cost of Net Present Value.


The cost of NPV Rs. 278⁰⁴/- deposited on (<http://parivesh.nic.in>) portal. Copy of the deposition receipt is enclosed at **Annexure-2A**.

For M/s Reliance Jio Infocomm Ltd.

(Saurabh P. Kale)

ROW Lead

Authorized Signatory



Place: Nagpur

Dated: 10/01/2023

Annexure - 2A Payment Advice

Your A/c with us : 3475530

CAMPA MAHARASHTRA (MAHARAS
VAN BHAVAN,
RAMGIRI ROAD,
CIVIL LINE (NAGPUR)
NAGPUR - 440001
Maharashtra
India



Reliance Jio Infocomm Ltd
Office-101, Saffron, Nr. Cent
Panchwati 5 Rasta, Ambawadi
Ahmedabad-380006
PAN NO-AABCI6363G
CIN NO-U72900GJ2007PLC10586

Payment Date : 10.01.2023

We have settled the following items by Payment document no. 4202384281 2022 for INR 362673.00
(THREE LAKH SIXTY TWO THOUSAND SIX HUNDRED SEVENTY THREE RUPEES) 'Vide Cheque No. dated
00.00.0000 drawn on

The details of the documents settled are given below

Document No. Posting Date	Invoice/ Reference & Doc. Date	Scroll Number / Scroll Date	Curr	Invoice Amount	Retention and Deduction Amount	TDS and WCT TDS Amount	Net amount	Purch.Doc
9300158871 09.01.2023	ONDHALI- SAWALIKH 19.12.2022	10201764886 08.01.2023	INR	3,62,673.00	N.A.	N.A.	3,62,673.00	N.A.
Total							3,62,673.00	

If you have any queries on the above payment, please do not hesitate to contact the Accounts Payable
Department.

Online payment history made by User Agency under CAMPA

Help



Sno.	Proposal Detail	Application_No	Application No (New)	Date of IN-PRINCIPLE	Amount to be Paid/Amount Paid (in Rs.)	Payment Status	Payment Detail	Demand Letter
1	FP/MH/OFC/155104/2022 (../viewreport.aspx?pid=FP/MH/OFC/155104/2022) Proposal for diversion of forest land for laying Optical Fiber Cable from Mansar to Khawasa (MH/MP Border) in Nagpur District in the state of Maharashtra.	OFC1551042022518	71155104518	18 Nov 2022	CA: 0/-, Addl CA 0/- PCA: 0/-, CAT: 0/- Safety Zone: 0/-, Addl PA 0/- NPV: 1157094/- Other Charges 0/- Other Charges10/- Other Charges20/- Other Charges30/- Total: 1157094/-	Paid	Fund Demand Verified by: 26 Dec 2022 Nodal Officer On Bank Name: Union Bank Of India Mode of Payment: NEFT/RTGS (Challan) Challan Generated On: 27 Dec 2022 Transaction Date: 11 Jan 2023	Demand Letter (../writereaddata/Fundpdf/251220221627115040_FPMHOFC155104; Generated Challan (../UserAccount/Neft_Challan.aspx?pid=OFC1551
2	FP/MH/OFC/155250/2022 (../viewreport.aspx?pid=FP/MH/OFC/155250/2022) Proposal for diversion of forest land for laying Optical Fiber Cable from Kondhali-Sawali Kh in Nagpur and Wardha District in the state of Maharashtra.	OFC1552502022595	71155250595	01 Dec 2022	CA: 0/-, Addl CA 0/- PCA: 0/-, CAT: 0/- Safety Zone: 0/-, Addl PA 0/- NPV: 362673/- Other Charges 0/- Other Charges10/- Other Charges20/- Other Charges30/- Total: 362673/-	Paid	Fund Demand Verified by: 26 Dec 2022 Nodal Officer On Bank Name: Union Bank Of India Mode of Payment: NEFT/RTGS (Challan) Challan Generated On: 27 Dec 2022 Transaction Date: 11 Jan 2023	Demand Letter (../writereaddata/Fundpdf/251220221703311408_FPMHOFC155250; Generated Challan (../UserAccount/Neft_Challan.aspx?pid=OFC1552
3	FP/MH/OFC/156905/2022 (../viewreport.aspx?pid=FP/MH/OFC/156905/2022) Proposal for diversion of forest land for laying Optical Fiber Cable within RoW of the existing Road of SH-337 (Pauri to Nagpur Bhandara district border in District Nagpur in the state of Maharashtra	OFC1569052022541	71156905541	23 Nov 2022	CA: 0/-, Addl CA 0/- PCA: 0/-, CAT: 0/- Safety Zone: 0/-, Addl PA 0/- NPV: 405333/- Other Charges 0/- Other Charges10/- Other Charges20/- Other Charges30/- Total: 405333/-	Paid	Fund Demand Verified by: 26 Dec 2022 Nodal Officer On Bank Name: Union Bank Of India Mode of Payment: NEFT/RTGS (Challan) Challan Generated On: 27 Dec 2022 Transaction Date: 11 Jan 2023	Demand Letter (../writereaddata/Fundpdf/251220221623187402_FPMHOFC156905; Generated Challan (../UserAccount/Neft_Challan.aspx?pid=OFC1569

Nagpur Division-27804
Wardha Division-334869
Total - 362673/-



(HTTPS://SWACHHBHARAT.MYGOV.IN/)



Digital India

(WWW.DIGITALINDIA.GOV.IN)



Ministry of Electronics and Information Technology

(HTTPS://DATA.GOV.IN/)



(HTTPS://INDIA.GOV.IN/)



(HTTPS://WWW.MYGOV.IN/)

MeitY

(HTTP://MEITY.GOV.IN/)




(HTTP://WWW.PMINDIA.GOV.IN/EN/)



(HTTP://WWW.NIC.IN/)

© Content Owned, Updated and Maintained by Ministry of Environment, Forest and Climate Change, Government of India
Terms & Conditions (TermsandConditions.aspx) | Privacy Policy (PrivacyPolicy.aspx) | Copyright Policy (CopyrightPolicy.aspx) | Hyperlinking Policy (HyperlinkingPolicy.aspx) | Accessibility Statement (AccessibilityStatement.aspx) | Disclaimer (Disclaimer.aspx) | Contact Us (contact.aspx)

For any Technical support, Please Contact EFCCID, NIC, New Delhi, monitoring-fc(at)nic(dot)in



DIGITAL
LIFE

Annexure-3

Diversion of 0.37866 ha. forest land under Forest (Conservation) Act, 1980 in favour of M/s Reliance Jio Infocomm Limited, Nagpur for laying underground Optical Fiber Cable along the road in ROW of Kondhali – Sawali kh road in Wardha District under Forest Division Wardha of 0.34963 ha. and 0.02903 ha. Nagpur forest Division in Nagpur District in the State of Maharashtra.

Undertaking from the User Agency

Condition No. 3. The proposed area falls in the RoW of the road passing through buffer area of Bor Tiger reserve and ESZ Area, user agency shall obtain Wildlife Clearance.


The user agency agrees to obtain Wildlife Clearance.

For M/s Reliance Jio Infocomm Ltd.

Place: Nagpur

Dated: 10/01/2023


(Saurabh P. Kale)
ROW Lead
Authorized Signatory





Annexure-4

Diversion of 0.37866 ha. forest land under Forest (Conservation) Act, 1980 in favour of M/s Reliance Jio Infocomm Limited, Nagpur for laying underground Optical Fiber Cable along the road in ROW of Kondhali – Sawali kh road in Wardha District under Forest Division Wardha of 0.34963 ha. and 0.02903 ha. Nagpur forest Division in Nagpur District in the State of Maharashtra.


Undertaking from the User Agency

Condition No. 4. Working permission cannot be granted till the wildlife clearance is obtained by the user agency from competent authority.

The user agency agrees that the working permission cannot be granted till the wildlife clearance is obtained.

For M/s Reliance Jio Infocomm Ltd.

(Saurabh P. Kale)
ROW Lead
Authorized Signatory



Place: Nagpur

Dated: 10/01/2023



DIGITAL
LIFE

Annexure-5

Diversion of 0.37866 ha. forest land under Forest (Conservation) Act, 1980 in favour of M/s Reliance Jio Infocomm Limited, Nagpur for laying underground Optical Fiber Cable along the road in ROW of Kondhali – Sawali kh road in Wardha District under Forest Division Wardha of 0.34963 ha. and 0.02903 ha. Nagpur forest Division in Nagpur District in the State of Maharashtra.

Undertaking from the User Agency

Condition No. 5. User agency has submitted total proposed area for the project is 0.36598 instead of 0.37866 in the Part-I, A-1(VIII), therefore, User agency shall submit revised Part-I.

User agency agrees to submit revised Part-I duly mentioned proposed area is 0.36598 ha. instead of 0.37866 ha.

For M/s Reliance Jio Infocomm Ltd.

(Saurabh P. Kale)

ROW Lead

Authorized Signatory



Place: Nagpur

Dated: 40/01/2023

FORM - A

Form for seeking prior approval of Central Government under section 2 of the Forest(Conservation) Act, 1980 for
Diversion of fresh forest area

PART - I

(To be filled up by User Agency)

A. General Details**A-1. Project Details**

(i). Proposal No. : FP/MH/OFC/155250/2022

(ii). Name of Project for which Forest Land is required : Proposal for diversion of forest land for laying Optical Fiber Cable from Kondhali-Sawali Kh in Nagpur and Wardha District in the state of Maharashtra.

(iii). Short narrative of the proposal and Project/scheme for which the forest land is required : Village Connectivity Through this project

(iv). State : Maharashtra

(v). Category of the Proposal : Optical Fibre Cable

(vi). Shape of forest land proposed to be diverted : Linear

(vii). Estimated cost of the Project(Rupees in lacs) : 70

(viii). Area of forest land proposed for diversion(in ha.): 0.37866

(ix). Non-forest land required for this project(in ha.): 0

(x). Total period for which the forest land is proposed to be diverted(in years): 99

A-2. Details of User Agency

(i). Name : RELIANCE JIO INFOCOMM LIMITED

(ii). Address1 : Office - 101, Saffron, Nr. Centre Point, Panchwati 5 Rasta, Ambawadi, Ahmedabad-380006, Gujarat, India

(iii). Address2 : NIL

(iv). State : Uttar Pradesh

(v). District : Saharanpur

(vi). Pin : 380006

(vii). Landmark : NIL

(viii). Email address : Anshul.Garg@ril.com

(ix). Landline Telephone No. : 0--

(x). Fax No. : 0-

(xi). Mobile No. : 7011420631

(xii). Website (if any) : NIL

(xiii). Legal status of User Agency : Private

A-3. Details of Person Making Application

(i). First Name: Saurabh

(ii). Middle Name: P.

(iii). Last Name: Kale

(iv). Gender: NIL

(v). Designation: ROW Leed

(vi). Address 1: 3rd Floor, FIDVI Tower, Opp. Saraf Chember, Mount Road, Sadar, Nagpur-440001

(vii). Address 2: NIL

(viii). State: Maharashtra

(ix). District: Nagpur

(x). Tehsil: NIL

(xi). Pin: 440001


(xii). Landmark: NIL

(xiii). Email Address: saurabh.kale@ril.com

(xiv). Landline Telephone No.: 0-

(xv). Fax No.: NIL

(xvi). Mobile No.: 8600039280

(xvii). Copy of documents in support of the competence/authority of the person making this application to make application on behalf of the User Agency: 

B. Details of land required for the Project

B-1. Details of proposal seeking prior approval of Central Government under the Act for diversion of forest land for the Project already submitted in the past

List of proposal submitted in Past							
S.no	Proposal Status.	Proposal No.	Moef File No.	Area Proposed for Diversion(Ha.)	Area Diverted(Ha.)	Date of In-Principle Approval	Date of Final Approval
NIL							

B-2. Details of forest land proposed to be diverted

B-2.1 Details of Divisions involved

Details of Divisions involved			
S.no	Division Name	Forest Land(ha.)	Non-Forest Land(ha.)
1.	Wardha	0.34963	0
2.	Nagpur	0.02903	0
Total		0.37866	0

B-2.2 Details of Districts involved

District wise breakup			
S.no	District Name	Forest Land(ha.)	Non-Forest Land(ha.)
1.	Wardha	0.34963	0
1.	Nagpur	0.02903	0
Total		0.37866	0

B-2.3 Village wise breakup




Villages wise breakup			
S.no	Village	Forest Land(ha.)	Non-Forest Land(ha.)
1	Borgaon, Shirmi, Raipur, Kannmawargram, Heti, Kund	0.37866	0
Total		0.37866	0




B-2.4 Component wise breakup

Component wise breakup			
S.no	Component	Forest Land(ha.)	Non-Forest Land(ha.)


1	OFC Cable	0.37866	0
Total		0.37866	0

C. Maps of forest land proposed to be diverted

Division 1. : Nagpur		
<p>(i). Area of forest land proposed to be diverted(in ha.) : 0.02903</p> <p>(ii). Nature of the Project: Linear</p> <p>(b). No. of Segments : One</p>		
Segment wise details		
Segments	Segment Area(in ha.)	Kml File of Segments (To view KML file on google the same may be downloaded and then open if in google earth install in your computer).
1.	0.02903	 View File
<p>(iii). Copy of Survey of India Toposheet indicating boundary of forest land proposed to be diverted: </p> <p>(iv). Scanned copy of the Geo-referenced map of the forest land proposed to be diverted prepared by using GPS or Total Station: </p>		

Division 2. : Wardha		
<p>(i). Area of forest land proposed to be diverted(in ha.) : 0.34963</p> <p>(ii). Nature of the Project: Linear</p> <p>(b). No. of Segments : One</p>		
Segment wise details		
Segments	Segment Area(in ha.)	Kml File of Segments (To view KML file on google the same may be downloaded and then open if in google earth install in your computer).
1.	0.34963	 View File
<p>(iii). Copy of Survey of India Toposheet indicating boundary of forest land proposed to be diverted: </p> <p>(iv). Scanned copy of the Geo-referenced map of the forest land proposed to be diverted prepared by using GPS or Total Station: </p>		

D. Justification for locating the Project in forest land and details of alternatives examined:

(i). Copy of note containing justification for locating the Project in forest land: 

(ii). Whether a copy of map indicating location of alternative examine is required to be provided: Yes

(a). Copy of map indicating location of alternative examined: 

E. Employment likely to be generated

(i). Whether the Project is likely to generate employment?: Yes

(ii). Permanent/Regular Employment(Number of persons): 2

(iii). Temporary Employment(Number of person-days): 8

F. Displacement of People due to the Project, if any

(i). Whether Project involves displacement?: No

G. Details of Cost-Benefit analysis for the Project

(i). Whether the Project requires Cost-Benefit analysis?: No

H. Status of Environmental Clearance

(i). Whether the Project requires Clearance under the Environment (Protection) Act 1986?: No

I. Status of Wildlife Clearance

(i). Whether the Project or a part thereof is located in any Protected Area or their Eco sensitive zone?: Yes

(a). Whether Project or a part thereof is located within a Protected Area?: No

(ii). Status of approval of the Standing Committee of National Board for the Wildlife(NBWL) to the Project: Application yet to be submitted

J. Applicability of special provisions governing Scheduled Areas

(i). Whether the Project or a part thereof is located in a Scheduled Area?: No

K. Status of settlement of rights under the Forest Rights Act, 2006 on the forest land proposed to be diverted

(i). Whether the process for settlement of Rights under the Forest Rights Acts 2006 on the forest land proposed to be diverted has been completed?: No

L.

Details of land identified for Compensatory Afforestation

(i). Whether non-forest or Revenue forest land is required to be provided by User Agency?: Not Applicable

(ii). Whether the area of non-forest land or Revenue forest land required to be provided by User Agency for raising Compensatory Afforestation is less than area of forest land proposed to be diverted?: Not Applicable


(iii) . Reason for not providing Non-Forest Land: Not Applicable

Additional information Details


Documents		
S.No	Documents	Remarks
NIL		

Print





DIGITAL
LIFE



Annexure-6

Diversion of 0.37866 ha. forest land under Forest (Conservation) Act, 1980 in favour of M/s Reliance Jio Infocomm Limited, Nagpur for laying underground Optical Fiber Cable along the road in ROW of Kondhali – Sawali kh road in Wardha District under Forest Division Wardha of 0.34963 ha. and 0.02903 ha. Nagpur forest Division in Nagpur District in the State of Maharashtra.

Condition No. 6. Area mentioned in Site inspection report of Deputy Conservator of Forests, Nagpur is 0.029040 ha instead of 0.2903 ha. It shall be revised by Deputy Conservator of Forests, Nagpur.

Site inspection report revised by Dy. Conservator of Forests, Nagpur.

For M/s Reliance Jio Infocomm Ltd.

Place: Nagpur

Dated: 10/01/2023

(Saurabh P. Kale)

ROW Lead

Authorized Signatory



Proposal for diversion of 0.02903 ha. of forest land M/s. Reliance Jio Infocomm Ltd. for laying Optical Fiber Cable within RoW of the existing Road of Kondhali Sawali Kh Road in in District Nagpur in the State of Maharashtra.

(Online Proposal No. FP/MH/OFC/155250/2022)

Site Inspection Report

(Prescribed vide PCCF (HoFF) No Desk-17-4. Dated.05/11/2015)

Items	Observation and remarks			
Name of the project and location	Proposal for diversion of 0.02903 ha. of forest land M/s. Reliance Jio Infocomm Ltd. for laying Optical Fiber Cable within RoW of the existing Road of Kondhali Sawali Kh Road in in District Nagpur in the State of Maharashtra.			
Village, Range, Round, Beat :	Village /Comptt No	Range	Round	Bea
	69-PF, Sirmi PF	Kondhali	Kondhali	Sirmi
	69-PF, Sirmi PF	Kondhali	Kondhali	Sirmi
	Borgaon ZJ S.no.150	Kondhali	Kondhali	Sirmi
Name of the User Agency	M/s. Reliance Jio Infocomm Ltd.			
Date of site inspection.	04/07/2022			
Extent (ha.) and legal status of forest land proposed for diversion.	<u>Protected Forests</u> - 0.016358 <u>Zudpi Jungle</u> - 0.012682 <u>Total</u> - 0.02903			
a) Details of forest land proposed for diversion and activity-wise break-up of forest land.	Laying of Optical Fiber Cable			
b) Density and Eco-value class.	Density: below 0.2 (Open Forests). ECO Value Class III comes under southern tropical Dry deciduous forests.			
Whether the requirement of forest land as proposed by the User Agency in col.2 of part-I is unavoidable and barest minimum for the project. If no, recommended area item-wise with details of alternative examined.	Yes.			
Whether the proposal involves any construction of building (including residential) or not? If yes, details thereof.	No.			
a) Whether forest area proposed for diversion is important from wildlife point of view or not.	Yes			
b) Details of any rare or endangered or unique species of flora and fauna found in proposed forest land. If so, the details thereof.	No.			
c) Aerial distance from the nearest boundary of any protected Area (km).	Aerial distance from the nearest boundary of Bor Sanctuary is 15 kms & Bor Buffer is 5 kms. approx.			
d) Remarks about sensitivity of the forest area likely to be affected due to project.	Not affected.			
e) Whether wildlife mitigation plan is required? If yes, reasons therefore:	No.			
Details of vegetation:				
a) Total number of trees to be felled:	0			
b) Number of trees to be felled of girth below 60 cm:	0			
c) Number of trees to be felled of girth above 60 cm:	0			
d) Effect of removal of trees on the general eco-system in the area.	NA.			

Ground note on the proposal (short summary).	-
Whether the proposal involves any violation of Forest (Conservation) Act 1980? If yes, a detailed report on violation including action taken against the concerned officials to be attached.	No.
Whether the proposal involves rehabilitation of displaced person. If yes, whether rehabilitation plan has been approved by the State Government?	No.
Details on catchment and culturable command area under the project (if applicable)	Not Applicable.
Status of catchment area treatment plan to prevent siltation of reservoir (if applicable).	Not Applicable.
Utility of the project.	OFC cable for reliable Communication from remote places to district/State headquarters. By laying of Cable media connectivity can be provided to further remote area.
Whether land being diverted has any socio-cultural/ religious values? Whether any sacred grove or very old growth trees/ forests exist in the areas proposed for diversion?	No.
Any other important information related to the project (Separate note may be attached, if required).	Project Note enclosed in the proposal.
Details of documents and photographs enclosed:	Enclosed.
Recommendations of the Inspecting Officer	Recommended for approval

Place : Nagpur

Date : 15/07/2022

(Signature)

Name of Inspecting Officer: Dr. Bharat Singh Hada

Designation: Deputy Conservator of Forests,

Nagpur Division Nagpur



diversion of 0.02903 ha. of forest land M/s. Reliance Jio Infocomm Ltd. for laying Optical within RoW of the existing Road of Kondhali Sawali Kh Road in in District Nagpur in the Maharashtra.

(Online Proposal No. FP/MH/OFC/155250/2022)

PART - II

(To be filled up by the concerned Deputy Conservator of Forests)

State serial No. of Proposal

Location of the Project / Scheme

i)	State / Union Territory	Maharashtra
ii)	District	Nagpur
iii)	Forest Division	Nagpur
iv)	Area of forest land proposed for diversion (in ha.)	0.02903 ha.
v)	Legal status of forest land	Protected Forests - 0.016358 Zudpi Jungle - 0.012682 Total - 0.02903
vi)	Density of vegetation	0.2
vii)	Species-wise (specific names) and diameter class-wise enumeration of trees (to be enclosed). In case of irrigation/ hydel projects enumeration at FRL, FRL-2 meter & FRL-4 meter also to be enclosed.	Not applicable as there is no tree felling in this proposal is required.
viii)	Brief note on vulnerability of the forest area to erosion.	The forest land involved in the project is not prone to erosion.
ix)	Approximate distance of proposed site for diversion from boundary of forest.	The proposed site for diversion is linear type and there is the distance varies from the boundary of Forests.
x)	Whether forms part of National Park, Wild Life sanctuary, biosphere reserve, tiger reserve, elephant corridor etc. (if so, the details of the area and comments of the Chief Wildlife Warden to be annexed)	It does not form part of National Park, Wildlife Sanctuary, Biosphere reserve, Elephant corridor etc.
xi)	Whether any rare / endangered/ unique species of flora and fauna found in the area: if so details thereof.	No rare/endangered / unique species of flora and fauna found in the project area at the time of inspection.
xii)	Whether any protected archeological / heritage site/ defense establishment or any other important monuments is located in the area; If so the details thereof with NOC from competent authority, if required.	There is no protected/archaeological site, other important monument located in the required area.
8	Whether the requirement of forest land as proposed by the user agency in Col-2 of Part - I is unavoidable and barest minimum for the project. If no, recommended area item wise with details of alternative examined.	Yes. The requirement of forest land as proposed is un-avoidable and barest minimum for the project. The required Certificates attached.
9	Whether any work in violation of the Act has been carried out (Yes/No). If yes, details of the same including period of work done, action taken on erring officials. Whether work in violation is still in progress.	No.

	compensatory afforestation scheme : Details of non forest area / degraded forest area identified for compensatory afforestation, its distance from adjoining forest, number of patches, size of each patch.	Compensatory afforestation is not applicable to the proposal. (Reference: Govt. of India, MoEF&CC letter no. FC-11165/2019-FC dated 27 th Jul, 2020).
ii)	Map showing non-forest/degraded forest area identified for compensatory afforestation and adjoining forest boundaries.	Not applicable.
iii)	Detailed compensatory afforestation scheme including species to be planted, implementing agency, time schedule, cost structure etc.	Not applicable.
iv)	Total financial outlay, for compensatory afforestation scheme.	Not applicable.
v)	Certificates from competent authority regarding suitability of area identified for compensatory afforestation and from management point of view (To be signed by the concerned Deputy Conservator of Forests).	Not applicable.
11	Site inspection report of the Deputy Conservator of Forest (to be enclosed) especially highlighting facts asked in Col-7 (xi, xii) 8 & 9 above.	Site inspection report is enclosed.
12	Division / District profile	Division / District - Nagpur
i)	Geographical area of the District	993100.00 ha.
ii)	Forest area of the District.	240111.50 ha.
iii)	Total forest area diverted since 1980 with number of cases	5280.5641 ha./160 cases.
iv)	Total compensatory afforestation stipulated in the district/division since 1980 on	
	a] Forest land including penal compensatory afforestation	906.22 ha.
	b] Non forest land	2843.18 ha.
v)	Progress of compensatory afforestation as on (date) on	
	a] Forest land	520.95 ha.
	b] Non Forest land	2670.00 ha.
13	Specific recommendation of the Deputy Conservator of Forest for acceptance or otherwise of the proposal with reasons.	Recommended for approval.

Place : Nagpur

Dated: 15/07/2022


(Dr. Bharat Singh Hada)
Deputy Conservator of Forests
Nagpur Division, Nagpur

Office Seal





DIGITAL
LIFE



Annexure-7

Diversion of 0.37866 ha. forest land under Forest (Conservation) Act, 1980 in favour of M/s Reliance Jio Infocomm Limited, Nagpur for laying underground Optical Fiber Cable along the road in ROW of Kondhali – Sawali kh road in Wardha District under Forest Division Wardha of 0.34963 ha. and 0.02903 ha. Nagpur forest Division in Nagpur District in the State of Maharashtra.

Undertaking from the User Agency

Condition No.7 The Optical Fiber Cable Line will be laid within maximum size of the trench of 2.00 meters depth & 0.5 meter width with cable line under the OFC pipeline.

User agency agrees that the Optical Fiber Cable line will be laid within maximum size of the trench of 2.00 meters depth & 0.5 meter width with cable line under the OFC pipeline.

For M/s Reliance Jio Infocomm Ltd.

(Saurabh P. Kale)

ROW Lead

Authorized Signatory



Place: Nagpur

Dated: 10/01/2023



DIGITAL
LIFE

Annexure-8

Diversion of 0.37866 ha. forest land under Forest (Conservation) Act, 1980 in favour of M/s Reliance Jio Infocomm Limited, Nagpur for laying underground Optical Fiber Cable along the road in ROW of Kondhali – Sawali kh road in Wardha District under Forest Division Wardha of 0.34963 ha. and 0.02903 ha. Nagpur forest Division in Nagpur District in the State of Maharashtra.

Undertaking from the User Agency

Condition No. 8	The land under project will be reclaimed by the User Agency for which the agency shall submit a bank guarantee at the rate of Rs.50/- per running meter and an undertaking to that effect shall also be submitted. If the agency fails to reclaim the land to the satisfaction of concerned Deputy Conservator of Forests, the cost for reclamation will be covered from the bank guarantee.
Condition No. 9	If the cable is going to be laid in the formation width of the road, then additional charges in form of bank guarantee shall be given at the rate of Rs.35/- per running meter. Similarly for reclamation of side drain and for tarred portion, the guarantee will be at the rate of Rs.300/- per meter and Rs.750/- per meter respectively. An undertaking shall be obtained from the User Agency that it has agreed to make good any loss to Forest/ Environment while laying the cable in the forest area and during maintenance of the same in future.

The user agency undertakes that the land under project will be reclaimed by the User Agency for which bank guarantee as specified rate has already been deposited. Copy of the same is enclosed herewith.


For M/s Reliance Jio Infocomm Ltd.




(Saurabh P. Kale)
ROW Lead
Authorized Signatory

Place: Nagpur

Dated: 10/01/2023



DIGITAL
LIFE



Annexure-9

Diversion of 0.37866 ha. forest land under Forest (Conservation) Act, 1980 in favour of M/s Reliance Jio Infocomm Limited, Nagpur for laying underground Optical Fiber Cable along the road in ROW of Kondhali – Sawali kh road in Wardha District under Forest Division Wardha of 0.34963 ha. and 0.02903 ha. Nagpur forest Division in Nagpur District in the State of Maharashtra.

Undertaking from the User Agency

Condition No.10. For further maintenance of the project, the agency shall obtain permission from the concerned Deputy Conservator of Forests as and when required.


The user agency agrees and undertakes that for further maintenance of the project, the agency shall obtain permission from the concerned Deputy Conservator of Forests as and when required.

For M/s Reliance Jio Infocomm Ltd.

(Saurabh P. Kale)


ROW Lead

Authorized Signatory




Place: Nagpur

Dated: 10/01/2023



DIGITAL
LIFE



Annexure-10

Diversion of 0.37866 ha. forest land under Forest (Conservation) Act, 1980 in favour of M/s Reliance Jio Infocomm Limited, Nagpur for laying underground Optical Fiber Cable along the road in ROW of Kondhali – Sawali kh road in Wardha District under Forest Division Wardha of 0.34963 ha. and 0.02903 ha. Nagpur forest Division in Nagpur District in the State of Maharashtra.

Undertaking from the User Agency

Condition No. 11. The forest land shall not be used for any purpose other than specified in the proposal.

The user agency agrees and undertakes that the forest land shall not be used for any purpose other than specified in the proposal.

For M/s Reliance Jio Infocomm Ltd.



(Saurabh P. Kale)

ROW Lead

Authorized Signatory

Place: Nagpur

Dated: 10/01/2023



DIGITAL
LIFE

Annexure-11

Diversion of 0.37866 ha. forest land under Forest (Conservation) Act, 1980 in favour of M/s Reliance Jio Infocomm Limited, Nagpur for laying underground Optical Fiber Cable along the road in ROW of Kondhali – Sawali kh road in Wardha District under Forest Division Wardha of 0.34963 ha. and 0.02903 ha. Nagpur forest Division in Nagpur District in the State of Maharashtra.

Undertaking from the User Agency

Condition No. 12. No felling of trees shall be done during the implementation of project.

The user agency agrees and undertakes that no felling of trees shall be done during the implementation of project.

For M/s Reliance Jio Infocomm Ltd.



(Saurabh P. Kale)

ROW Lead


Authorized Signatory

Place: Nagpur

Dated: 10/01/2023



DIGITAL
LIFE



Annexure-12

Diversion of 0.37866 ha. forest land under Forest (Conservation) Act, 1980 in favour of M/s Reliance Jio Infocomm Limited, Nagpur for laying underground Optical Fiber Cable along the road in ROW of Kondhali – Sawali kh road in Wardha District under Forest Division Wardha of 0.34963 ha. and 0.02903 ha. Nagpur forest Division in Nagpur District in the State of Maharashtra.

Undertaking from the User Agency

Condition No. 13. No new forest area beyond the Right of Way of existing road should be broken for laying Optical Fiber Cable.

The user agency agrees and undertakes that no new forest area beyond the Right of Way of existing road should be broken for laying Optical Fiber Cable.



For M/s Reliance Jio Infocomm Ltd.



Place: Nagpur

Dated: 10/01/2023

(Saurabh P. Kale)
ROW Lead
Authorized Signatory



DIGITAL
LIFE

Annexure-13

Diversion of 0.37866 ha. forest land under Forest (Conservation) Act, 1980 in favour of M/s Reliance Jio Infocomm Limited, Nagpur for laying underground Optical Fiber Cable along the road in ROW of Kondhali – Sawali kh road in Wardha District under Forest Division Wardha of 0.34963 ha. and 0.02903 ha. Nagpur forest Division in Nagpur District in the State of Maharashtra.

Undertaking from the User Agency

Condition No. 14. The User Agency shall pay the cost of additional Net Present Value, if required in future.

The User Agency agrees and undertakes that the cost of additional Net Present Value shall be paid, if required in future.

For M/s Reliance Jio Infocomm Ltd.



(Saurabh P. Kale)

ROW Lead

Authorized Signatory

Place: Nagpur

Dated: 10/01/2023



DIGITAL
LIFE

Annexure-14

Diversion of 0.37866 ha. forest land under Forest (Conservation) Act, 1980 in favour of M/s Reliance Jio Infocomm Limited, Nagpur for laying underground Optical Fiber Cable along the road in ROW of Kondhali – Sawali kh road in Wardha District under Forest Division Wardha of 0.34963 ha. and 0.02903 ha. Nagpur forest Division in Nagpur District in the State of Maharashtra.

Undertaking from the User Agency

Condition No. 15. No labour camp shall be established on the forest land.

The user agency agrees and undertakes that no labour camp shall be established on the forest land.


For M/s Reliance Jio Infocomm Ltd.




(Saurabh P. Kale)
ROW Lead
Authorized Signatory

Place: Nagpur

Dated: 10/01/2023



DIGITAL
LIFE



Annexure-15

Diversion of 0.37866 ha. forest land under Forest (Conservation) Act, 1980 in favour of M/s Reliance Jio Infocomm Limited, Nagpur for laying underground Optical Fiber Cable along the road in ROW of Kondhali – Sawali kh road in Wardha District under Forest Division Wardha of 0.34963 ha. and 0.02903 ha. Nagpur forest Division in Nagpur District in the State of Maharashtra.

Undertaking from the User Agency

Condition No. 16. After completion of the project, User Agency will reclaim the area under RoW suitably.

The user agency agrees and undertakes that after completion of the project, User Agency will reclaim the area under RoW suitably.

For M/s Reliance Jio Infocomm Ltd.



(Saurabh P. Kale)
ROW Lead
Authorized Signatory

Place: Nagpur

Dated: 10/01/2023



DIGITAL
LIFE

Annexure-16

Diversion of 0.37866 ha. forest land under Forest (Conservation) Act, 1980 in favour of M/s Reliance Jio Infocomm Limited, Nagpur for laying underground Optical Fiber Cable along the road in ROW of Kondhali – Sawali kh road in Wardha District under Forest Division Wardha of 0.34963 ha. and 0.02903 ha. Nagpur forest Division in Nagpur District in the State of Maharashtra.

Undertaking from the User Agency

Condition No. 17. The layout plan of the proposal shall not be changed without prior approval of the State Government.

The user agency agrees and undertakes that the layout plan of the proposal shall not be changed without prior approval of the State Government.



For M/s Reliance Jio Infocomm Ltd.



(Saurabh P. Kale)
ROW Lead
Authorized Signatory

Place: Nagpur

Dated: 10/01/2023



Annexure-17

Diversion of 0.37866 ha. forest land under Forest (Conservation) Act, 1980 in favour of M/s Reliance Jio Infocomm Limited, Nagpur for laying underground Optical Fiber Cable along the road in ROW of Kondhali – Sawali kh road in Wardha District under Forest Division Wardha of 0.34963 ha. and 0.02903 ha. Nagpur forest Division in Nagpur District in the State of Maharashtra.

Undertaking from the User Agency

Condition No. 18. This sanction is subject to the final clearance by the Department of Information & Technology for the project and concerned PWD authorities for the project.

The user agency agrees the above condition.

For M/s Reliance Jio Infocomm Ltd.




(Saurabh P. Kale)
ROW Lead
Authorized Signatory

Place: Nagpur

Dated: 10/01/2023



DIGITAL
LIFE



Annexure-18

Diversion of 0.37866 ha. forest land under Forest (Conservation) Act, 1980 in favour of M/s Reliance Jio Infocomm Limited, Nagpur for laying underground Optical Fiber Cable along the road in ROW of Kondhali – Sawali kh road in Wardha District under Forest Division Wardha of 0.34963 ha. and 0.02903 ha. Nagpur forest Division in Nagpur District in the State of Maharashtra.

Undertaking from the User Agency

Condition No. 19. The User Agency shall compensate the owners of private land if any, in accordance with the prevalent laws, rules & guidelines.

The user agency agrees the above condition.

For M/s Reliance Jio Infocomm Ltd.



(Saurabh P. Kale)
ROW Lead
Authorized Signatory

Place: Nagpur

Dated: 10/04/2023



DIGITAL
LIFE

Annexure-19

Diversion of 0.37866 ha. forest land under Forest (Conservation) Act, 1980 in favour of M/s Reliance Jio Infocomm Limited, Nagpur for laying underground Optical Fiber Cable along the road in ROW of Kondhali – Sawali kh road in Wardha District under Forest Division Wardha of 0.34963 ha. and 0.02903 ha. Nagpur forest Division in Nagpur District in the State of Maharashtra.

Undertaking from the User Agency

Condition No. 20. The User Agency shall obtain Environmental Clearance as per the provisions of the Environment (Protection) Act, 1986, if applicable.

The user agency agrees and undertakes to obtain Environmental Clearance as per the provisions of the Environment (Protection) Act, 1986, if applicable.

For M/s Reliance Jio Infocomm Ltd.


Place: Nagpur

Dated: 10/01/2023

(Saurabh P. Kale)

ROW Lead

Authorized Signatory





DIGITAL
LIFE

Annexure-20

Diversion of 0.37866 ha. forest land under Forest (Conservation) Act, 1980 in favour of M/s Reliance Jio Infocomm Limited, Nagpur for laying underground Optical Fiber Cable along the road in ROW of Kondhali – Sawali kh road in Wardha District under Forest Division Wardha of 0.34963 ha. and 0.02903 ha. Nagpur forest Division in Nagpur District in the State of Maharashtra.

Undertaking from the User Agency

Condition No. 21. All other conditions as may be mandatory under relevant Acts, Rules and Guidelines shall be complied by the User Agency.

The user agency agrees the above condition.

For M/s Reliance Jio Infocomm Ltd.



(Saurabh P. Kale)
ROW Lead
Authorized Signatory

Place: Nagpur

Dated: 10/01/2023



DIGITAL
LIFE

Annexure-21

Diversion of 0.37866 ha. forest land under Forest (Conservation) Act, 1980 in favour of M/s Reliance Jio Infocomm Limited, Nagpur for laying underground Optical Fiber Cable along the road in ROW of Kondhali – Sawali kh road in Wardha District under Forest Division Wardha of 0.34963 ha. and 0.02903 ha. Nagpur forest Division in Nagpur District in the State of Maharashtra.

Undertaking from the User Agency

Condition No. 22. All the conditions stipulated by the Forest Department shall be binding on User Agency.

The user agency agrees the above condition.

For M/s Reliance Jio Infocomm Ltd.



(Saurabh P. Kale)
ROW Lead
Authorized Signatory

Place: Nagpur

Dated: 10/01/2023



DIGITAL
LIFE

Annexure-22

Diversion of 0.37866 ha. forest land under Forest (Conservation) Act, 1980 in favour of M/s Reliance Jio Infocomm Limited, Nagpur for laying underground Optical Fiber Cable along the road in ROW of Kondhali – Sawali kh road in Wardha District under Forest Division Wardha of 0.34963 ha. and 0.02903 ha. Nagpur forest Division in Nagpur District in the State of Maharashtra.

Undertaking from the User Agency

Condition No. 23. The User Agency shall make good of any loss to Forest / Environment.

The user agency agrees that the User Agency shall make good of any loss to Forest / Environment.

For M/s Reliance Jio Infocomm Ltd.



(Saurabh P. Kale)
ROW Lead
Authorized Signatory

Place: Nagpur

Dated: 10/04/2023

Annexure-23

Diversion of 0.37866 ha. forest land under Forest (Conservation) Act, 1980 in favour of M/s Reliance Jio Infocomm Limited, Nagpur for laying underground Optical Fiber Cable along the road in ROW of Kondhali – Sawali kh road in Wardha District under Forest Division Wardha of 0.34963 ha. and 0.02903 ha. Nagpur forest Division in Nagpur District in the State of Maharashtra.

Undertaking from the User Agency

Condition No. 24. All necessary approvals required for the project as per the prevailing laws of the land would be obtained by User Agency.

The user agency undertakes and agrees that all necessary approvals required for the project as per the prevailing laws of the land would be obtained by User Agency.

For M/s Reliance Jio Infocomm Ltd.



(Saurabh P. Kale)
ROW Lead
Authorized Signatory

Place: Nagpur

Dated: 10/01/2023



DIGITAL
LIFE

Annexure-24

Diversion of 0.37866 ha. forest land under Forest (Conservation) Act, 1980 in favour of M/s Reliance Jio Infocomm Limited, Nagpur for laying underground Optical Fiber Cable along the road in ROW of Kondhali – Sawali kh road in Wardha District under Forest Division Wardha of 0.34963 ha. and 0.02903 ha. Nagpur forest Division in Nagpur District in the State of Maharashtra.

Undertaking from the User Agency

Condition No. 25. Any breach of the conditions by the User Agency will be treated as violation of the provisions of the Forest (Conservation) Act, 1980.

The user agency agrees that any breach of the conditions by the User Agency will be treated as violation of the provisions of the Forest (Conservation) Act, 1980.

For M/s Reliance Jio Infocomm Ltd.



(Saurabh P. Kale)
ROW Lead
Authorized Signatory

Place: Nagpur

Dated: 10/01/2023

Reliance Jio Infocomm Limited (formerly Infotel Broadband Services Limited); CIN U72900MH2007PLC234712

For further communication please contact

Registered Office :- 3rd Floor, Maker Chambers IV, 222, Nariman Point, Mumbai 400021, India. Tel: 022-22785500; Fax: 022-22785560
Nagpur Office :- 3rd Floor, FIDVI Tower, Opp. Saraf Chember, Mount Raod, Sadar, Nagpur 440 001, India. Tel : 07104281318