



सत्यमेव जयते
महाराष्ट्र शासन

**Office of The Principal Chief Conservator of Forest, (HoFF) Maharashtra State,
Ramgiri Road, Civil Lines, Nagpur 440 001.**

**The Additional Principal Chief Conservator of Forests And Nodal Officer, Maharashtra State,
Ramgiri Road, Civil Lines, Nagpur 440 001.**

0712-2556916

Email: apccfnodal@mahaforest@gov.in

Speed Post/Email

No. Desk-17/Nodal/Chandrapur/I.D.12937/ **1769** /22-23
Nagpur – 440 001 Dated **10** / 10/2022.

To,
The Principal Secretary (Forests),
Revenue and Forest Department,
Mantralaya, Mumbai-32

Sub: Diversion of 1.1903 ha. forest land in favour of M/s. Telesonic Network Limited, Nagpur for laying of underground Optical Fiber Cable Line passing within RoW of existing NH-930 (Ajaypur to Chandrapur Km 251/820 to Ajaypur 271/420) MDR-21 Chiroli to Ajaypur (Km 34/30 to Km 19/00) and NH-930 Mul to Janada (Km 230/850 to 239/250), in Chandrapur District of Maharashtra State-Regarding.

- Ref: 1. Govt. of Maharashtra's order no.FLD-2022/CR25/F-10, dtd.14.03.2022.
2. Chief Conservator of Forests (T) Chandrapur letter no.Desk-3(1)/land/C.R.533/21-22/594, dtd.03.08.2022.
3. Chief Conservator of Forests (T) Chandrapur letter no.Desk-3(1)/land/C.R.533/21-22/920, dtd.03.08.2022.

The Govt. of Maharashtra vide resolution under reference 1 has accorded **in-principle** approval to the project proposal mentioned under subject above with a condition to submit compliance of conditions 1 to 26. Accordingly the User Agency has submitted their compliance to Divisional Forest Officer (T) Chandrapur Division, Chandrapur and Chief Conservator of Forests (T) Chandrapur. The same is submitted by Chief Conservator of Forests (T) Chandrapur to this office vide letter under reference 2. The details of conditions and remarks of the User Agency are as follows:-

S. No	Conditions	Compliance
1.	The legal status of the land shall remain unchanged.	As per compliance report submitted by the Divisional Forest Officer, Chandrapur Division, Chandrapur and forwarded by Chief Conservator of Forests (T) Chandrapur the User Agency has submitted an Undertaking to this effect is enclosed as Annexure-1 .
2.	The Optical Fiber Cable line will be laid within maximum size of the trench of 2.00 meters depth and 0.50 meter width with cable line under the PVC pipeline.	As per compliance report submitted by the Divisional Forest Officer, Chandrapur Division, Chandrapur and forwarded by Chief Conservator of Forests (T) Chandrapur the User Agency has submitted an Undertaking to this effect is enclosed as Annexure-2 .
3.	The cost of Net Present Value of Forest	As per compliance report submitted by the

	Land shall be exempted.	Divisional Forest Officer, Chandrapur Division, Chandrapur and forwarded by Chief Conservator of Forests (T) Chandrapur the User Agency has submitted that exemption has been given as per Govt. of India guidelines dtd.06.01.2022 regarding depositing Net Present Value for Optical Fiber Cable proposal. The guidelines dtd.06.01.22 are enclosed as Annexure-3 .
4.	The User Agency shall defray the cost of Compensatory Afforestation.	As per compliance report submitted by the Divisional Forest Officer, Chandrapur Division, Chandrapur and forwarded by Chief Conservator of Forests (T) Chandrapur the User Agency has submitted that the cost of Compensatory Afforestation Rs.18,39,734/- have been deposited by the User Agency through e-portal (https://parivesh.nic.in). Copy of the chalan is enclosed as Annexure-4 .
5.	Compensatory Afforestation shall be taken up by the Forest Department over 2.4 ha degraded forest land Compt. No.403, Babupeth Beat, Round Chandrapur, Range Chandrapur, Chandrapur Forest Division.	As per compliance report submitted by the Divisional Forest Officer, Chandrapur Division, Chandrapur and forwarded by Chief Conservator of Forests (T) Chandrapur the User Agency has submitted that the Compensatory Afforestation on 2.4 ha shall be taken up by the Forest Department in Comptt. No.403, Babupeth Beat, Round Chandrapur, Range Chandrapur in Chandrapur Forest Division. The Compensatory Afforestation scheme is already submitted along with the proposal.
6.	The land under project will be reclaimed by the User Agency for which the Agency shall submit a bank guarantee at the rate of Rs.50/- per RMT and an undertaking to that effect shall also be submitted. If the agency fails to reclaim the land to the satisfaction of concerned Deputy Conservator of Forests (T), the cost for reclamation will be covered from the Bank Guarantee.	As per compliance report submitted by the Divisional Forest Officer, Chandrapur Division, Chandrapur and forwarded by Chief Conservator of Forests (T) Chandrapur, the User Agency agrees and has submitted an Undertaking to that effect is enclosed as Annexure-5 .
7.	It the cable is going to be laid in the formation width of the road, then additional charges in form of Bank Guarantee shall be given @ Rs.35/- RMT. Similarly for reclamation of side drain and for tarred portion, the guarantee will be @ Rs.300/- per RMT and Rs.750/- Per RMT respectively. An undertaking shall be obtained from the User Agency that it has agreed to make good any loss to Forest / Environment while laying the cable in the forest area and during the maintenance of the same in future.	As per compliance report submitted by the Divisional Forest Officer, Chandrapur Division, Chandrapur and forwarded by Chief Conservator of Forests (T) Chandrapur the User Agency agrees and has submitted an Undertaking to that effect is enclosed as Annexure-5 .
8.	For further maintenance of the project, the agency shall obtain permission from the	As per compliance report submitted by the Divisional Forest Officer, Chandrapur

	concerned Deputy Conservator of Forests (T) as and when required.	Division, Chandrapur and forwarded by Chief Conservator of Forests (T) Chandrapur, the User Agency agrees and has submitted an Undertaking to that effect is enclosed as Annexure-6.
9.	The forest land shall not be used for any purpose other than specified in the proposal.	As per compliance report submitted by the Divisional Forest Officer, Chandrapur Division, Chandrapur and forwarded by Chief Conservator of Forests (T) Chandrapur, the User Agency agrees and has submitted an Undertaking to that effect is enclosed as Annexure-7.
10.	No felling of trees shall be done during the implementation of project.	As per compliance report submitted by the Divisional Forest Officer, Chandrapur Division, Chandrapur and forwarded by Chief Conservator of Forests (T) Chandrapur, the User Agency agrees and has submitted an Undertaking to that effect is enclosed as Annexure-8.
11.	No new forest area beyond the Right of Way of existing road should be broken for laying Optical Fiber Cable.	As per compliance report submitted by the Divisional Forest Officer, Chandrapur Division, Chandrapur and forwarded by Chief Conservator of Forests (T) Chandrapur, the User Agency agrees and has submitted an Undertaking to that effect is enclosed as Annexure-9.
12.	The User Agency shall pay the cost of Net Present Value.	As per compliance report submitted by the Divisional Forest Officer, Chandrapur Division, Chandrapur and forwarded by Chief Conservator of Forests (T) Chandrapur, the User Agency agrees and has submitted an Undertaking to that effect is enclosed as Annexure-10.
13.	Underground Optical Fiber Cable can be laid only outside the confines of the Protected Areas.	As per compliance report submitted by the Divisional Forest Officer, Chandrapur Division, Chandrapur and forwarded by Chief Conservator of Forests (T) Chandrapur mentions that No protected area is affected in this project.
14.	No labour camp shall be established on the forest land.	As per compliance report submitted by the Divisional Forest Officer, Chandrapur Division, Chandrapur and forwarded by Chief Conservator of Forests (T) Chandrapur, the User Agency agrees and has submitted an Undertaking to that effect is enclosed as Annexure-11.
15.	After completion of the project, User Agency will reclaim the area under RoW suitably.	As per compliance report submitted by the Divisional Forest Officer, Chandrapur Division, Chandrapur and forwarded by Chief Conservator of Forests (T) Chandrapur, the User Agency agrees and has submitted an Undertaking to that effect is enclosed as Annexure-12.
16.	The layout plan of the proposal shall not be changed without prior approval of the State	As per compliance report submitted by the Divisional Forest Officer, Chandrapur

	Government.	Division, Chandrapur and forwarded by Chief Conservator of Forests (T) Chandrapur, the User Agency agrees and has submitted an Undertaking to that effect is enclosed as Annexure-13.
17.	This sanction is subject to the final clearance by the Department of Information & Technology for the project and concerned PWD authorities for the project.	As per compliance report submitted by the Divisional Forest Officer, Chandrapur Division, Chandrapur and forwarded by Chief Conservator of Forests (T) Chandrapur, the User Agency agrees and has submitted an Undertaking to that effect is enclosed as Annexure-14.
18.	The User Agency shall compensate the private owners of forest land if any, in accordance with the prevalent laws, rules and guidelines.	As per compliance report submitted by the Divisional Forest Officer, Chandrapur Division, Chandrapur and forwarded by Chief Conservator of Forests (T) Chandrapur submits that the condition no.18 is not applicable.
19.	The User Agency shall obtain Environmental Clearance as per the provisions of the Environment (Protection) Act, 1986, if applicable.	As per compliance report submitted by the Divisional Forest Officer, Chandrapur Division, Chandrapur and forwarded by Chief Conservator of Forests (T) Chandrapur submits that the condition no.19 is not applicable.
20.	All other conditions as may be mandatory under relevant Acts, Rules and Guidelines shall be complied by the User Agency.	As per compliance report submitted by the Divisional Forest Officer, Chandrapur Division, Chandrapur and forwarded by Chief Conservator of Forests (T) Chandrapur, the User Agency agrees and has submitted an Undertaking to that effect is enclosed as Annexure-15.
21.	All the conditions stipulated by the Forest Department shall be binding on the User Agency.	As per compliance report submitted by the Divisional Forest Officer, Chandrapur Division, Chandrapur and forwarded by Chief Conservator of Forests (T) Chandrapur, the User Agency agrees and has submitted an Undertaking to that effect is enclosed as Annexure-16.
22.	The User Agency shall make good of any loss to Forest / Environment.	As per compliance report submitted by the Divisional Forest Officer, Chandrapur Division, Chandrapur and forwarded by Chief Conservator of Forests (T) Chandrapur, the User Agency agrees and has submitted an Undertaking to that effect is enclosed as Annexure-17.
23.	The proposed area is 0.00 Km from Buffer Zone of TATR and within Eco-Sensitive Zone of TATR, Principal Chief Conservator of Forests (Wildlife) shall check whether Wildlife clearance, mitigation measures required for this project. If yes, working permission cannot be given unless compliance of the same is done by the User Agency.	As per compliance report submitted by the Divisional Forest Officer, Chandrapur Division, Chandrapur and forwarded by Chief Conservator of Forests (T) Chandrapur mentions that the User Agency has clarified their opinion, that the project is for laying of underground Optical Fiber Cable passing within RoW of existing road, hence there is no Wildlife clearance and Mitigation Measures are required for this project.

24.	In case, the proposed area falls in the RoW of the road passing through National Park and Wildlife Sanctuaries, prior permission of the State Board of Wildlife should be obtained.	As per compliance report submitted by the Divisional Forest Officer, Chandrapur Division, Chandrapur and forwarded by Chief Conservator of Forests (T) Chandrapur mentions that the proposed area does not fall in the RoW of the road passing through National Parks and Wildlife Sanctuaries, hence prior permission of the State Board of Wildlife is not required.
25.	The final approval shall be granted by the State Government after fulfilment of the above conditions by the User Agency. The actual diversion of forest land shall be effected thereafter by the Conservator of Forests (T) Nagpur.	As per compliance report submitted by the Divisional Forest Officer, Chandrapur Division, Chandrapur and forwarded by Chief Conservator of Forests (T) Chandrapur, the User Agency agrees and has submitted an Undertaking to that effect is enclosed as Annexure-18 .
26.	Any breach of the conditions by the User Agency will be treated as violation of the provisions of Forest (Conservation) Act, 1980.	As per compliance report submitted by the Divisional Forest Officer, Chandrapur Division, Chandrapur and forwarded by Chief Conservator of Forests (T) Chandrapur, the User Agency agrees and has submitted an Undertaking to that effect is enclosed as Annexure-19 .

The copy of Chief Conservator of Forests (T) Chandrapur letter under reference 2 along with enclosures is enclosed for further necessary action.

Encl: As above



(Naresh Zurmure)

Addl. Principal Chief Conservator of Forests And Nodal Officer
Maharashtra State, Nagpur

Copy forwarded to Chief Conservator of Forests (T) Chandrapur for information.

Copy forwarded to Divisional Forest Officer (T) Chandrapur for information.

Copy forwarded with compliments to M/s. Telesonic Network Limited, 4th floor, Nikalas Tower, Ramdaspath, Nagpur along with order under reference for further necessary action. It is requested to submit compliance report at the earliest.



महाराष्ट्र शासन
वन विभाग

मुख्य वनसंरक्षक, चंद्रपुर वनवृत्त, चंद्रपुर यांचे कार्यालय

सिव्हील लाईन, नागपुर रोड, चंद्रपुर- 442401

दुरध्वनी क्र. 07172-256279, 252232

Email id- ccfcchandrapur@gmail.com, ccftchandrapur@mahaforest.gov.in

क्रमांक : कक्ष-3(1)/जमिन/प्र.क्र.533/2021-22/ 920

दिनांक :- 09.2022

04-10-2022

प्रति,

मा. अपर प्रधान मुख्य वनसंरक्षक व केंद्रस्थ अधिकारी,

महाराष्ट्र राज्य नागपूर

विषय :- Forest land – Chandrapur

Diversion of 1.1903 ha. Forest land in favour of M/s. Telesonic Network Limited, Nagpur for laying of underground Optical Fiber Cable Line passing within Row of existing NH-930 (Ajaypur to Chandrapur Km 251/820 to Km 271/420) MDR-21 Chiroli to Ajaypur (Km 34/30 to Km 19/00) and (NH-930 Mul to Janala (Km 230/850 to 239/250)

- संदर्भ :-
1. महाराष्ट्र शासन यांचे कडील पत्र क्र. FLD-2022/CR-25/F-10, दिनांक 14.03.2022
 2. अपर प्रधान मुख्य वनसंरक्षक व केंद्रस्थ अधिकारी, म. रा. नागपूर यांचे कडील पत्र क्र. कक्ष-17/नोडल/चंद्रपूर/आयडी-12937/1241/22-23, दि. 18.08.2022
 3. या कार्यालयाचे पत्र क्र. कक्ष-3(1)/जमिन/प्र.क्र.533/2022-23/1769, दिनांक 25.08.2022
 4. विभागीय वन अधिकारी, चंद्रपूर वनविभाग, चंद्रपूर यांचे कडील पत्र क्र. कक्ष-14/सर्व्हे/जमीन/839, दिनांक 05.09.2022

महाराष्ट्र शासन यांचे कडील संदर्भित पत्र क्र. 1 अन्वये विषयांकीत प्रस्तावास तत्त्वतः मान्यता प्रदान करतेवेळी 1 ते 26 अटी दिलेल्या आहेत. त्यानुषंगाने अटींची पूर्तता प्रकल्प यंत्रणेकडून करण्यात आलेली होती. परंतु आपणाकडील संदर्भित पत्र क्र. 2 अन्वये 2 अटींची पूर्तता प्रकल्प यंत्रणेकडून करण्याबाबत निर्देश प्राप्त झालेले आहेत. त्यानुषंगाने या कार्यालयाचे संदर्भित पत्र क्र. 3 अन्वये विभागीय वन अधिकारी, चंद्रपूर वनविभाग, चंद्रपूर यांना पूर्तता करण्याबाबत कळविण्यात आलेले होते. त्यानुषंगाने विभागीय वन अधिकारी, चंद्रपूर वनविभाग, चंद्रपूर यांचे संदर्भित पत्र क्र. 4 अन्वये मुददा क्र. 1 नुसार सुधारीत Undertaking आणि NPV बाबत केंद्र शासनाचे पत्र सहपत्रित केलेले आहे.

तेव्हा विभागीय वन अधिकारी, चंद्रपूर वनविभाग, चंद्रपूर यांनी केलेल्या 2 मुददांची पूर्तता योग्य असल्याने हे कार्यालय सुध्दा सहमती दर्शवून पूर्तता अहवाल पत्रासोबत सहपत्रित करण्यात येत आहे. करीता माहितीस सविनय सादर.

सहपत्र:- वरिलप्रमाणे 2 प्रतीत

(प्र.ज.लोणकर)

मुख्य वनसंरक्षक

चंद्रपूर वनवृत्त, चंद्रपूर

प्रतिलिपी:- विभागीय वन अधिकारी, चंद्रपूर वनविभाग, चंद्रपूर यांना माहितीस अग्रेषित.

प्रतिलिपी:- मे. टेलिसॉनिक नेटवर्क लीमी. 4 था मजला, निकोलस टॉवर, रामदास पेठ, नागपूर यांना माहिती व आवश्यक कार्यवाहीस अग्रेषित.

2878

06/10/22



महाराष्ट्र शासन
वन विभाग

मुख्य वनसंरक्षक, चंद्रपुर वनवृत्त, चंद्रपुर यांचे कार्यालय

सिव्हील लाईन, नागपुर रोड, चंद्रपुर- 442401

दुरध्वनी क्र. 07172-256279, 252232

Email id- ccfcchandrapur@gmail.com, ccftchandrapur@mahaforest.gov.in

क्रमांक : कक्ष-3(1)/जमिन/प्र.क्र.533/2021-22/ 594

दिनांक : 03-08-2022

प्रति,

मा. अपर प्रधान मुख्य वनसंरक्षक व केंद्रस्थ अधिकारी,
महाराष्ट्र राज्य नागपूर

विषय :- Forest land – Chandrapur

Diversion of 1.1903 ha. Forest land in favour of M/s. Telesonic Network Limited, Nagpur for laying of underground Optical Fiber Cable Line passing within Row of existing NH-930 (Ajaypur to Chandrapur Km 251/820 to Km 271/420) MDR-21 Chirol to Ajaypur (Km 34/30 to Km 19/00) and (NH-930 Mul to Janala (Km 230/850 to 239/250)

- संदर्भ :- 1. महाराष्ट्र शासन यांचे कडील पत्र क्र. FLD-2022/CR-25/F-10, दिनांक 14.03.2022
2. अपर प्रधान मुख्य वनसंरक्षक व केंद्रस्थ अधिकारी, म. रा. नागपूर यांचे कडील पत्र क्र. कक्ष-17/नोडल/चंद्रपूर/आयडी-12937/2740/21-22, दि. 22.03.2022
3. विभागीय वन अधिकारी, चंद्रपूर वनविभाग, चंद्रपूर यांचे कडील पत्र क्र. कक्ष-14/सर्व्हे/जमीन/478, दिनांक 28.06.2022

उपरोक्त संदर्भित पत्र क्र. 1 व 2 चे अनुषंगाने विषयांकीत प्रकरणी महाराष्ट्र शासन यांचे कडील पत्र क्र. FLD-2022/CR-25/F-10, दिनांक 14.03.2022 अन्वये 1 ते 26 अटीस अधिन राहून तत्त्वतः मान्यता प्रदान करण्यात आलेली होती. संदर्भित पत्र क्र. 3 अन्वये विषयांकीत प्रकरणाचा महाराष्ट्र शासन पत्रातील 1 ते 26 अटीचा पूर्तता अहवाल 3 प्रतीत या कार्यालयास प्राप्त झालेला असून सदर अटी पूर्तता अहवाल 2 प्रतीत पुढील आवश्यक कार्यवाहीकरीता सादर करण्यात येत आहे.

सहपत्र:- वरिलप्रमाणे 2 प्रती

(प्र.ज.लोणकर)

मुख्य वनसंरक्षक
चंद्रपूर वनवृत्त, चंद्रपूर

प्रतिलिपी:- विभागीय वन अधिकारी, चंद्रपूर वनविभाग, चंद्रपूर यांना माहितीस अग्रेषित.

प्रतिलिपी:- मे. टेलिसॉनिक नेटवर्क लीमी. 4 था मजला, निकोलस टॉवर, रामदास पेठ, नागपूर यांना माहिती व आवश्यक कार्यवाहीस अग्रेषित.



Govt. of Maharashtra
Forest Department



OFFICE OF THE DIVISIONAL FOREST OFFICER, CHANDRAPUR DIVISION, CHANDRAPUR

Rambagh Forest Colony, Mul Road, Chandrapur – 442401 (M.S.)

Office Tel. No. 07172-270448

Fax No. 07172-270448


E-mail : dfochandrapur@gmail.com

No.:- Desk-14/Survey/Land/ 478

Dated :- 28/6/2022

✓ To,

The Chief Conservator of Forests,
Chandrapur Circle,
Chandrapur.



Sub. :- Forest Land - Chandrapur

Diversion of 1.1903 ha. Forest land in favour of M/s. Telesonic Network Limited, Nagpur for laying of underground Optical Fiber Cable Line passing within RoW of existing NH-930 (Ajaypur to Chandrapur km 251/820 to km 271/420) MDR-21 Chiroli to Ajaypur (km 34/30 to km 19/00) and NH-930 Mul to Janada (km 230/850 to 239/250).

- Ref. :-**
1. Government of Maharashtra letter No. FLD-2022/CR-25/F-10, dated 14/03/2022.
 2. M/s. Telesonic Network Limited vide letter No. Airtel/OFC/FP/Chandrapur/2022-23, dated 03/06/2022.


With reference to the above mentioned subject the Government of Maharashtra has decided to Stage-I sanction for diversion of 1.1903 ha. of Forest land subject to fulfillment of some conditions. The user agency has submitted the compliance report by their reference letter no. 2. According to the following compliance report are being submitted in 3 copies for necessary action.

Sr. No.	Condition	Compliance
1.	Legal status of the forest land shall remain unchanged;	The user agency agrees. An undertaking has been submitted by the User Agency same is attached herewith Annexure - 1 .
2.	The Optical Fiber Cable Line will be laid within maximum size of the trench of 2.00 meters depth & 0.50 meter width with cable line under the PVC pipeline.	The user agency agrees. An undertaking has been submitted by the User Agency same is attached herewith Annexure - 2 .
3.	The cost of Net Present Value of Forest land shall be exempted.	The cost of Net Present Value of Forest land exempted for Optical Fiber Cable Line.
4.	The User Agency shall defray the cost of Compensatory Afforestation.	The Cost of Compensatory Afforestation Rs. 18,39,734/- has been deposited by user agency through e-portal (https://parivesh.nic.in). Same is attached herewith Annexure - 3 .


5.	Compensatory Afforestation shall be taken up by the Forest Department over 2.4 ha. Degraded forest land at Comptt. No. 403, Babupeth Beat, Round Chandrapur, Range Chandrapur in Chandrapur Forest Division.	2.4 ha. Compensatory Afforestation shall be taken up by the Forest Department in Comptt. No. 403, Babupeth Beat, Round Chandrapur, Range Chandrapur, in Chandrapur Forest Division.
6.	The land under project will be reclaimed by the User Agency for which the agency shall submit a bank guarantee at the rate of Rs. 50/- per running meter and an undertaking to that effect shall also be submitted. If the agency fails to reclaim the land to the satisfaction of concerned Deputy Conservator of Forests, the cost for reclamation will be covered from the bank guarantee.	The user agency agrees. An undertaking has been submitted by the User Agency same is attached herewith Annexure - 4 .
7.	If the cable is going to be laid in the formation width of the road, then additional charges in form of bank guarantee shall be given at the rate of Rs. 35/- per running meter. Similarly for reclamation of side drain and for tarred portion, the guarantee will be at the rate of Rs. 300/- per meter and Rs. 750/- per meter respectively. An undertaking shall be obtained from the User Agency that it has agreed to make good any loss to Forest/ Environment while laying the cable in the forest area and during maintenance of the same in future.	The user agency agrees. An undertaking has been submitted by the User Agency same is attached herewith Annexure - 4 .
8.	For further maintenance of the project, the agency shall obtain permission from the concerned Deputy Conservator of Forests as and when required.	The user agency agrees. An undertaking has been submitted by the User Agency same is attached herewith Annexure - 5 .
9.	The forest land shall not be used for any purpose other than specified in the proposal.	The user agency agrees. An undertaking has been submitted by the User Agency same is attached herewith Annexure - 6 .
10.	No felling of trees shall be done during the implementation of project.	The user agency agrees. An undertaking has been submitted by the User Agency same is attached herewith Annexure - 7 .
11.	No new forest area beyond the Right of Way of existing road should be broken for laying Optical Fiber Cable.	The user agency agrees. An undertaking has been submitted by the User Agency same is attached herewith Annexure - 8 .
12.	The User Agency shall pay the cost of Net Present Value, if required in future.	The user agency agrees. An undertaking has been submitted by the User Agency same is attached herewith Annexure - 9 .
13.	Underground Optical Fiber Cable can be laid only outside the confines of the Protected Areas.	No any Protected area affected in this project.
14.	No labour camp shall be established on the forest land.	The user agency agrees. An undertaking has been submitted by the User Agency same is attached herewith Annexure - 10 .
15.	After completion of the project, User Agency will reclaim the area under RoW suitably.	The user agency agrees. An undertaking has been submitted by the User Agency same is attached herewith Annexure - 11 .
16.	The layout plan of the proposal shall not be changed without prior approval of the State Government.	The user agency agrees. An undertaking has been submitted by the User Agency same is attached herewith Annexure - 12 .

17.	his sanction is subject to the final clearance by the Department of Information & Technology for the project and concerned PWD authorities for the project.	The user agency agrees. An undertaking has been submitted by the User Agency same is attached herewith Annexure - 13 .
18.	The User Agency shall compensate the private owners of forest land if any, in accordance with the prevalent laws, rules & guidelines.	Not applicable.
19.	The User Agency shall obtain Environmental Clearance as per the provisions of the Environment (Protection) Act, 1986, if Applicable,	Not applicable.
20.	All other conditions as may be mandatory under relevant Acts, Rules and Guidelines shall be complied by the User Agency.	The user agency agrees. An undertaking has been submitted by the User Agency same is attached herewith Annexure - 14 .
21.	All the conditions stipulated by the Forest Department shall be binding on User Agency.	The user agency agrees. An undertaking has been submitted by the User Agency same is attached herewith Annexure - 15 .
22.	The User Agency shall make good of any loss to Forest / Environment.	The user agency agrees. An undertaking has been submitted by the User Agency same is attached herewith Annexure - 16 .
23.	The proposed area is 0.00 km from Buffer Zone of TATR & within Eco-Sensitive Zone of TATR, Principal Chief Conservator of Forests (Wildlife) shall check whether Wildlife Clearance, mitigation measures required for this project. If yes, working permission cannot be given unless compliance of the same is done by the User Agency.	The user agency clarify his opinion, laying of underground Optical Fiber Cable Line passing within RoW of existing Road, there is no Wildlife Clearance, Mitigation Measures required for this project.
24.	In case, the proposed area falls in the RoW of the road passing through National Parks and Wildlife Sanctuaries, prior permission of the State Board for Wildlife should be obtained.	The proposed area did not falls in the RoW of the road passing through National Parks and Wildlife Sanctuaries.
25.	The Final approval shall be granted by the State Government after fulfillment of the above conditions by the User Agency. The actual diversion of forest land shall be effected thereafter by the Conservator of Forests (T.), Nagpur.	The user agency agrees. An undertaking has been submitted by the User Agency same is attached herewith Annexure - 17 .
26.	Any breach of the conditions by the User Agency will be treated as violation of the provisions of the Forest (Conservation) Act, 1980.	The user agency agrees. An undertaking has been submitted by the User Agency same is attached herewith Annexure - 18 .

Encl.:- As Above, 3 copies.


(Prashant Khade)
Divisional Forest Officer,
Chandrapur Forest Division,
Chandrapur

Copy forwarded to M/s. Telesonic Network Limited, 4th Floor, D Building Vega Centre, Shankar Seth Road, Swargate, Pune for information and necessary action.



Ref: Airtel/OFC/FP/Chandrapur/2022-23/

Date: 03.06.2022

✓ To,
The Divisional Forest Officer,
Chandrapur Division Chandrapur
Rambag Forest Colony, Mul Road,
Chandrapur-442401

Subject: Forest Land-Chandrapur

Diversion of 1.1903 ha. Forest land in favour of M/s. Telesonic Network Limited, Nagpur for laying of underground Optical Fiber Cable Line passing within RoW of existing NH-930 (Ajaypur to Chandrapur km 251/320 to km 271/420) MDR-21Chiroli to Ajaypur (km 34/30 to km 19/00) and NH-930 Mul to Janada (km 230/850 to 239/250)

(Proposal No. FP/MH/OFC/141949/2021)

- Reference: 1. Government of Maharashtra, Revenue and Forest Department, Mantralaya, Mumbai Order No.: FLD-2022/CR-25/F-10, dated 14.03.2022
2. Additional Principal Chief Conservator of Forests and Nodal Officer, M.S., Nagpur letter no. D-17/NC/ID-12937/2740/2021-22 dated 22.03.2022
3. Divisional Forest Officer, Chandrapur Division Chandrapur letter no. D-14/Survey/Land/2563 dated 28.03.2022.

Respected Sir,

The Government of India vide letter under reference-1 accords in-principle approval under section-2 of the Forest (Conservation) Act, 1980. Accordingly, we the user agency is submitted desired information on the points as mentioned therein:-

Sr. No.	Condition	Compliance required from UA
1.	Legal status of the forest land shall remain unchanged;	The user agency agreed. Undertaking enclosed at Annexure-1.
2.	The Optical Fiber Cable Line will be laid within maximum size of the trench of 2.00 meters depth & 0.50 meter width with cable line under the PVC pipeline.	The user agency agreed. Undertaking enclosed at Annexure-2.
3	The cost of Net Present Value of Forest land shall be exempted.	No cost.
4	The User Agency shall defray the cost of Compensatory Afforestation.	Cost of compensatory afforestation Rs. 18,39,734/- over 2.40 ha. has been deposited through e-portal (https://parivesh.nic.in/) with the Forest Department by the project authority. Copy enclosed at Annexure-3.
5	Compensatory Afforestation shall be taken up by the Forest Department over 2.4 ha. degraded forest land at Comptt. No. 403, Babupeth Beat, Round Chandrapur, Range Chandrapur in Chandrapur Forest Division.	Compensatory Afforestation shall be taken up by the Forest Department.

	The land under project will be reclaimed by the User Agency for which the agency shall submit a bank guarantee at the rate of Rs.50/- per running meter and an undertaking to that effect shall also be submitted. If the agency fails to reclaim the land to the satisfaction of concerned Deputy Conservator of Forests, the cost for reclamation will be covered from the bank guarantee.	The land under project will be reclaimed by the User Agency for which bank guarantee as specified rate has already been deposited. Copies attached. An undertaking to that effect is enclosed at Annexure-4.
7	If the cable is going to be laid in the formation width of the road, then additional charges in form of bank guarantee shall be given at the rate of Rs.35/- per running meter. Similarly for reclamation of side drain and for tarred portion, the guarantee will be at the rate of Rs.300/- per meter and Rs.750/- per meter respectively. An undertaking shall be obtained from the User Agency that it has agreed to make good any loss to Forest/ Environment while laying the cable in the forest area and during maintenance of the same in future.	
8	For further maintenance of the project, the agency shall obtain permission from the concerned Deputy Conservator of Forests as and when required.	The user agency agreed. Undertaking enclosed at Annexure-5.
9	The forest land shall not be used for any purpose other than specified in the proposal.	The user agency agreed. Undertaking enclosed at Annexure-6.
10	No felling of trees shall be done during the implementation of project.	The user agency agreed. Undertaking enclosed at Annexure-7.
11	No new forest area beyond the Right of Way of existing road should be broken for laying Optical Fiber Cable.	The user agency agreed. Undertaking enclosed at Annexure-8.
12	The User Agency shall pay the cost of Net Present Value, if required in future.	The user agency agreed. Undertaking enclosed at Annexure-9.
13	Underground Optical Fiber Cable can be laid only outside the confines of the Protected Areas.	No any protected area affected.
14	No labour camp shall be established on the forest land.	The user agency agreed. Undertaking enclosed at Annexure-10.
15	After completion of the project, User Agency will reclaim the area under RoW suitably.	The user agency agreed. Undertaking enclosed at Annexure-11.
16	The layout plan of the proposal shall not be changed without prior approval of the State Government.	The user agency agreed. Undertaking enclosed at Annexure-12.
17	This sanction is subject to the final clearance by the Department of Information & Technology for the project and concerned PWD authorities for the project.	The user agency agreed. Undertaking enclosed at Annexure-13.
18	The User Agency shall compensate the private owners of forest land if any, in accordance with the prevalent laws, rules & guidelines.	Not applicable.
19	The User Agency shall obtain Environmental Clearance as per the provisions of the Environment (Protection) Act, 1986, if applicable.	Not applicable.

20	All other conditions as may be mandatory under relevant Acts, Rules and Guidelines shall be complied by the User Agency.	The user agency agreed. Undertaking enclosed at Annexure-14.
21	All the conditions stipulated by the Forest Department shall be binding on User Agency.	The user agency agreed. Undertaking enclosed at Annexure-15.
22	The User Agency shall make good of any loss to Forest / Environment.	The user agency agreed. Undertaking enclosed at Annexure-16.
23	The proposed area is 0.00 km from Buffer Zone of TATR & within Eco-Sensitive Zone of TATR. Principal Chief Conservator of Forests (Wildlife) shall check whether Wildlife Clearance, mitigation measures required for this project. If yes, working permission cannot be given unless compliance of the same is done by the User Agency.	laying of underground Optical Fiber Cable Line passing within RoW of existing Road, there is no Wildlife Clearance, mitigation measures required for this project.
24	In case, the proposed area falls in the RoW of the road passing through National Parks and Wildlife Sanctuaries, prior permission of the State Board for Wildlife should be obtained.	No any protected area affected.
25	The Final approval shall be granted by the State Government after fulfillment of the above conditions by the User Agency. The actual diversion of forest land shall be effected thereafter by the Conservator of Forests (T). Nagpur.	The user agency agreed. Undertaking enclosed at Annexure-17.
26	Any breach of the conditions by the User Agency will be treated as violation of the provisions of the Forest (Conservation) Act, 1980.	The user agency agreed. Undertaking enclosed at Annexure-18.

In view of the above, you are requested to do the needful for grant of forest clearance under section-2 of forest (Conservation) Act, 1980.

Enclosures: As above.

For M/s. Telesonic Network Limited


Authorized Signatory



Annexure-1

Diversion of 1.1903 ha. Forest land in favour of M/s. Telesonic Network Limited, Nagpur for laying of underground Optical Fiber Cable Line passing within RoW of existing NH-930 (Ajaypur to Chandrapur km 251/820 to km 271/420) MDR-21Chiroli to Ajaypur (km 34/30 to km 19/00) and NH-930 Mul to Janada (km 230/850 to 239/250)

(Proposal No. FP/MH/OFC/141949/2021)

Undertaking from the User Agency

Condition No. 1. Legal status of the forest land shall remain unchanged;

The user agency agrees and undertakes that the legal status of the forest land shall remain unchanged.

For M/s. Telesonic Network Limited


Authorized Signatory



Annexure-2

Diversion of 1.1903 ha. Forest land in favour of M/s. Telesonic Network Limited, Nagpur for laying of underground Optical Fiber Cable Line passing within RoW of existing NH-930 (Ajaypur to Chandrapur km 251/820 to km 271/420) MDR-21Chiroli to Ajaypur (km 34/30 to km 19/00) and NH-930 Mul to Janada (km 230/850 to 239/250)

(Proposal No. FP/MH/OFC/141949/2021)

Undertaking from the User Agency

Condition No. 2. The Optical Fiber Cable Line will be laid within maximum size of the trench of 2.00 meters depth & 0.50 meter width with cable line under the PVC pipeline.

The user agency agrees and undertakes that the Optical Fiber Cable Line will be laid within maximum size of the trench of 2.00 meters depth & 0.50 meter width with cable line under the PVC pipeline.

For M/s. Telesonic Network Limited



Authorized Signatory

AK Vaghmare
Manager

Government of India
Ministry of Environment, Forest and Climate Change
(Forest Conservation Division)

Indira
Paryavaran Bhavan, Aliganj, Jorbagh Road
New Delhi-110 003
Date: 6th January, 2022

To

The Additional Chief Secretary (Forest)/Principal Secretary (Forest),
All States Governments/ Union Territory Administration

Sub: Revision of rates of Net Present Value – reg

Sir,

I am directed to invite your attention to Hon'ble Supreme Court's order dated 28.03.2008 in Writ Petition (Civil) No. 202 of 1996 in the matter of T. N. Godavarman Thirumalpad vs. Union of India and Ministry' guidelines dated 05.02.2009 wherein rates to Net Present Value (NPV) to be realized in lieu of diversion of forest land have been fixed based on the outcome scientific assessment of ecosystem goods and services. Hon'ble Supreme Court in the said order has also directed the MoEF&CC for upward revision of the NPV rates.

2. In compliance of order dated 28.03.2008 of Hon'ble Court and with the approval of the competent authority, the following revised NPV rates have been prescribed for levying NPV in lieu of diversion of forest land:

Table: Revised NPV rates based on fitment factor of 1.53

(in Rs.)

Eco-Class	Very Dense	Dense	Open
Class-I	1595790	1436670	1116900
Class-II	1595790	1436670	1116900
Class-III	1357110	1228590	957780
Class- IV	957780	861390	670140
Class-V	1436670	1292850	1005210
Class-VI	1516230	1372410	1069470

Eco-Class-I:	Tropical Wet Evergreen Forests, Tropical Semi-evergreen Forests and Tropical Moist Deciduous Forests
Eco-Class-II:	Littoral and Swamp Forests
Eco-Class-III:	Tropical Dry Deciduous Forests
Eco-Class-IV:	Tropical Torn Forests and Tropical Dry Evergreen Forests
Eco-Class-V:	Sub-tropical Broad-Leaved Hill Forests, Sub-Tropical Pine Forests and Sub-Tropical Dry Evergreen Forests
Eco-Class-VI:	Montane Wet Temperature Forests, Himalayan Moist Temperature Forests, Himalayan Dry Temperature Forests, Sub Alpine Forest, Moist Alpine Scrub and Dry Alpine Scrub

3. NPV shall be charged to the extent of ten times of the normal NPV payable in the case of National Parks and five times in the case of Sanctuaries. The use of non-forest land falling within the National Parks and Wildlife Sanctuaries may be permitted on payment of an amount equal to the NPV payable for the adjoining forest area. In respect of non-forest land falling within marine National Parks / Wildlife Sanctuaries, the amount shall be five times the NPV payable for the adjoining forest area;

4. The proposals under the following categories are exempted from NPV to the extent as mentioned in the list below:

Category	Conditions
i. Schools	Full exemption upto 1 ha. of forest land, provided: a. no felling of trees is involved; b. alternate forest land is not available; c. the project is of non-commercial nature and is part of the Plan/Non-Plan Scheme of Government; and d. the area is outside National Park/ Sanctuary
ii. Hospitals	
iii. Children's playground of non-commercial nature.	
iv. Community centres in rural areas.	
v. Over-head tanks	
vi. Village tanks	
vii. Laying of underground drinking water, irrigation and PNG pipeline upto 4 inch diameter	
viii. Electricity distribution line upto 22 KV in rural areas.	

ix. Relocation of villages from the National Parks/ Sanctuary to alternate forest land	Full exemption	
x. Collection of boulders/silts from the river belts in the forest area.	<p>Full exemption, provided:-</p> <p>(a) area is outside National Park/ Sanctuary;</p> <p>(b) no mining lease is approved/signed in respect of this area;</p> <p>(c) the works including the sale of boulders/silt are carried out departmentally or through Government undertaking or through the Economic Development Committee or Joint Forest Management Committee;</p> <p>(d) the activity is necessary for conservation and protection of forests; and</p> <p>(e) the sale proceeds are used for protection/conservation of forests.</p>	
xi. Laying of underground optical fiber cable	<p>Full exemption, provided:</p> <p>(a) no felling of trees is involved; and</p> <p>(b) area falls outside National Park / Sanctuary.</p>	
xii. Pre-1980 regularization of encroachments and conversion of forest villages into revenue villages	Full exemption provided these are strictly in accordance with MoEF&CC's Guidelines dated 18.9.1990.	
xiii. Underground mining	Surface strain predicted by 3-D subsidence prediction model	NPV to be paid
	i. Up to 5mm/m	NIL
	ii. 5mm to 10 mm/m	10% of normal rates
	iii. 10mm/m to 15 mm/m	25% of normal rates
	iv. 15 mm/m to 20 mm/m	50% of normal rates
	v. more than 20 mm/m	At Normal rates

xiv. Wind Power Projects	50% at the minimum NPV rate, provided, minimal tree felling is involved, irrespective of the eco-class in which the project lies.
xv. Hydroelectric Projects up to 25 MW capacity	50% of the applicable rates of the forest land actually diverted for setting up of such projects, provided, the project involves felling of not more than 5 trees per hectare.
xvi. Field Firing Range (FFR) of Defence Ministry not involving felling of trees and no likelihood of destruction of forests	At the rate of 20 % of the normal rates of NPV for the forest areas falling within the impact zone. The forest areas falling within safety zone of FFRs shall be fully exempted from the requirement of payment of NPV
xvii. The area of riverbed in a proposed water reservoir, that is to be under permanent submergence throughout the year	50 per cent of the normal rate applicable to the area.

Yours faithfully,

Sd/-

(Sandeep Sharma)

Asst. Inspector General of Forests

Copy to:

1. The Principal Chief Conservator of Forests, All State Governments/UTs
2. The Nodal Officer (FCA), Office of the PCCF, All State Governments/UTs
3. The Regional Officer, All Integrated Regional Offices of the MoEF&CC
4. Monitoring Cell, FC Division, MoEFCC, New Delhi
5. Guard File

**Annexure-5**

Diversion of 1.1903 ha. Forest land in favour of M/s. Telesonic Network Limited, Nagpur for laying of underground Optical Fiber Cable Line passing within RoW of existing NH-930 (Ajaypur to Chandrapur km 251/820 to km 271/420) MDR-21Chiroli to Ajaypur (km 34/30 to km 19/00) and NH-930 Mul to Janada (km 230/850 to 239/250)

(Proposal No. FP/MH/OFC/141949/2021)

Undertaking from the User Agency

Condition No. 6 & 7.

6	The land under project will be reclaimed by the User Agency for which the agency shall submit a bank guarantee at the rate of Rs.50/- per running meter and an undertaking to that effect shall also be submitted. If the agency fails to reclaim the land to the satisfaction of concerned Deputy Conservator of Forests, the cost for reclamation will be covered from the bank guarantee.
7	If the cable is going to be laid in the formation width of the road, then additional charges in form of bank guarantee shall be given at the rate of Rs.35/- per running meter. Similarly for reclamation of side drain and for tarred portion, the guarantee will be at the rate of Rs.300/- per meter and Rs.750/- per meter respectively. An undertaking shall be obtained from the User Agency that it has agreed to make good any loss to Forest/ Environment while laying the cable in the forest area and during maintenance of the same in future.

The user agency undertakes that the land under project will be reclaimed by the User Agency for which bank guarantee as specified rate has already deposited.

For M/s. Telesonic Network Limited


 Authorized Signatory



Annexure-6

Diversion of 1.1903 ha. Forest land in favour of M/s. Telesonic Network Limited, Nagpur for laying of underground Optical Fiber Cable Line passing within RoW of existing NH-930 (Ajaypur to Chandrapur km 251/820 to km 271/420) MDR-21 Chiroli to Ajaypur (km 34/30 to km 19/00) and NH-930 Mul to Janada (km 230/850 to 239/250)

(Proposal No. FP/MH/OFC/141949/2021)

Undertaking from the User Agency

Condition No. 8. For further maintenance of the project, the agency shall obtain permission from the concerned Deputy Conservator of Forests as and when required.

The user agency agrees and undertakes that for further maintenance of the project, the agency shall obtain permission from the concerned Deputy Conservator of Forests as and when required.

For M/s. Telesonic Network Limited



Authorized Signatory



Annexure-7

Diversion of 1.1903 ha. Forest land in favour of M/s. Telesonic Network Limited, Nagpur for laying of underground Optical Fiber Cable Line passing within RoW of existing NH-930 (Ajaypur to Chandrapur km 251/820 to km 271/420) MDR-21Chiroli to Ajaypur (km 34/30 to km 19/00) and NH-930 Mul to Janada (km 230/850 to 239/250)

(Proposal No. FP/MH/OFC/141949/2021)

Undertaking from the User Agency

Condition No. 9. The forest land shall not be used for any purpose other than specified in the proposal.

The user agency agrees and undertakes that the forest land shall not be used for any purpose other than specified in the proposal.

For M/s. Telesonic Network Limited

Authorized Signatory





Annexure-8

Diversion of 1.1903 ha. Forest land in favour of M/s. Telesonic Network Limited, Nagpur for laying of underground Optical Fiber Cable Line passing within RoW of existing NH-930 (Ajaypur to Chandrapur km 251/820 to km 271/420) MDR-21Chiroli to Ajaypur (km 34/30 to km 19/00) and NH-930 Mul to Janada (km 230/850 to 239/250)

(Proposal No. FP/MH/OFC/141949/2021)

Undertaking from the User Agency

Condition No. 10. No felling of trees shall be done during the implementation of project.

The user agency agrees and undertakes that no felling of trees shall be done during the implementation of project.

For M/s. Telesonic Network Limited



Authorized Signatory



Annexure-9

Diversion of 1.1903 ha. Forest land in favour of M/s. Telesonic Network Limited, Nagpur for laying of underground Optical Fiber Cable Line passing within RoW of existing NH-930 (Ajaypur to Chandrapur km 251/820 to km 271/420) MDR-21Chiroli to Ajaypur (km 34/30 to km 19/00) and NH-930 Mul to Janada (km 230/850 to 239/250)

(Proposal No. FP/MH/OFC/141949/2021)

Undertaking from the User Agency

Condition No. 11. No new forest area beyond the Right of Way of existing road should be broken for laying Optical Fiber Cable.

The user agency agrees and undertakes that no new forest area beyond the Right of Way of existing road should be broken for laying Optical Fiber Cable.

For M/s. Telesonic Network Limited

Authorized Signatory



Annexure-20

Diversion of 1.1903 ha. Forest land in favour of M/s. Telesonic Network Limited, Nagpur for laying of underground Optical Fiber Cable Line passing within RoW of existing NH-930 (Ajaypur to Chandrapur km 251/820 to km 271/420) MDR-21Chiroli to Ajaypur (km 34/30 to km 19/00) and NH-930 Mul to Janada (km 230/850 to 239/250)

(Proposal No. FP/MH/OFC/141949/2021)

Undertaking from the User Agency

Condition No. 12. The User Agency shall pay the cost of Net Present Value, if required in future.

The user agency agrees and undertakes that the User Agency shall pay the cost of Net Present Value, if required in future.

For M/s. Telesonic Network Limited





Annexure-1

Diversion of 1.1903 ha. Forest land in favour of M/s. Telesonic Network Limited, Nagpur for laying of underground Optical Fiber Cable Line passing within RoW of existing NH-930 (Ajaypur to Chandrapur km 251/820 to km 271/420) MDR-21Chiroli to Ajaypur (km 34/30 to km 19/00) and NH-930 Mul to Janada (km 230/850 to 239/250)


(Proposal No. FP/MH/OFC/141949/2021)

Undertaking from the User Agency

Condition No. 14. No labour camp shall be established on the forest land.

The user agency agrees and undertakes that no labour camp shall be established on the forest land.

For M/s. Telesonic Network Limited



Authorized Signatory



Annexure-11

Diversion of 1.1903 ha. Forest land in favour of M/s. Telesonic Network Limited, Nagpur for laying of underground Optical Fiber Cable Line passing within RoW of existing NH-930 (Ajaypur to Chandrapur km 251/820 to km 271/420) MDR-21 Chiroli to Ajaypur (km 34/30 to km 19/00) and NH-930 Mul to Janada (km 230/850 to 239/250)

(Proposal No. FP/MH/OFC/141949/2021)

Undertaking from the User Agency

Condition No. 15. After completion of the project, User Agency will reclaim the area under RoW suitably.

The user agency agrees and undertakes that after completion of the project, User Agency will reclaim the area under RoW suitably.

For M/s. Telesonic Network Limited



Authorized Signatory



Annexure-12

Diversion of 1.1903 ha. Forest land in favour of M/s. Telesonic Network Limited, Nagpur for laying of underground Optical Fiber Cable Line passing within RoW of existing NH-930 (Ajaypur to Chandrapur km 251/820 to km 271/420) MDR-21Chiroli to Ajaypur (km 34/30 to km 19/00) and NH-930 Mul to Janada (km 230/850 to 239/250)

(Proposal No. FP/MH/OFC/141949/2021)

Undertaking from the User Agency

Condition No. 16. The layout plan of the proposal shall not be changed without prior approval of the State Government.

The user agency agrees and undertakes that the layout plan of the proposal shall not be changed without prior approval of the State Government.

For M/s. Telesonic Network Limited



Authorized Signatory



Annexure-11

Diversion of 1.1903 ha. Forest land in favour of M/s. Telesonic Network Limited, Nagpur for laying of underground Optical Fiber Cable Line passing within RoW of existing NH-930 (Ajaypur to Chandrapur km 251/820 to km 271/420) MDR-21 Chiroli to Ajaypur (km 34/30 to km 19/00) and NH-930 Mul to Janada (km 230/850 to 239/250)

(Proposal No. FP/MH/OFC/141949/2021)

Undertaking from the User Agency

Condition No. 17. This sanction is subject to the final clearance by the Department of Information & Technology for the project and concerned PWD authorities for the project.

The user agency agrees the above condition.

For M/s. Telesonic Network Limited



Authorized Signatory



Annexure-14

Diversion of 1.1903 ha. Forest land in favour of M/s. Telesonic Network Limited, Nagpur for laying of underground Optical Fiber Cable Line passing within RoW of existing NH-930 (Ajaypur to Chandrapur km 251/820 to km 271/420) MDR-21Chiroli to Ajaypur (km 34/30 to km 19/00) and NH-930 Mul to Janada (km 230/850 to 239/250)

(Proposal No. FP/MH/OFC/141949/2021)

Undertaking from the User Agency

Condition No. 20. All other conditions as may be mandatory under relevant Acts, Rules and Guidelines shall be complied by the User Agency.

The user agency agrees the above condition.

For M/s. Telesonic Network Limited

Authorized Signatory



Annexure-15

Diversion of 1.1903 ha. Forest land in favour of M/s. Telesonic Network Limited, Nagpur for laying of underground Optical Fiber Cable Line passing within RoW of existing NH-930 (Ajaypur to Chandrapur km 251/820 to km 271/420) MDR-21Chiroli to Ajaypur (km 34/30 to km 19/00) and NH-930 Mul to Janada (km 230/850 to 239/250)

(Proposal No. FP/MH/OFC/141949/2021)

Undertaking from the User Agency

Condition No. 21. All the conditions stipulated by the Forest Department shall be binding on User Agency.

The user agency agrees and undertakes that all the conditions stipulated by the Forest Department shall be binding on User Agency.

For M/s. Telesonic Network Limited

Authorized Signatory





Annexure-17

Diversion of 1.1903 ha. Forest land in favour of M/s. Telesonic Network Limited, Nagpur for laying of underground Optical Fiber Cable Line passing within RoW of existing NH-930 (Ajaypur to Chandrapur km 251/820 to km 271/420) MDR-21Chiroli to Ajaypur (km 34/30 to km 19/00) and NH-930 Mul to Janada (km 230/850 to 239/250)

(Proposal No. FP/MH/OFC/141949/2021)

Undertaking from the User Agency

Condition No. 22. The User Agency shall make good of any loss to Forest / Environment.

The user agency agrees that the User Agency shall make good of any loss to Forest / Environment.

For M/s. Telesonic Network Limited



Authorized Signatory

Annexure-18

Diversion of 1.1903 ha. Forest land in favour of M/s. Telesonic Network Limited, Nagpur for laying of underground Optical Fiber Cable Line passing within RoW of existing NH-930 (Ajaypur to Chandrapur km 251/820 to km 271/420) MDR-21Chiroli to Ajaypur (km 34/30 to km 19/00) and NH-930 Mul to Janada (km 230/850 to 239/250)

(Proposal No. FP/MH/OFC/141949/2021)

Undertaking from the User Agency

Condition No. 24. The Final approval shall be granted by the State Government after fulfillment of the above conditions by the User Agency. The actual diversion of forest land shall be effected thereafter by the Conservator of Forests (T), Nagpur.

The user agency agrees that the Final approval shall be granted by the State Government after fulfillment of the above conditions by the User Agency. The actual diversion of forest land shall be effected thereafter by the Conservator of Forests (T), Nagpur.

For M/s. Telesonic Network Limited

Authorized Signatory





Annexure-19

Diversion of 1.1903 ha. Forest land in favour of M/s. Telesonic Network Limited, Nagpur for laying of underground Optical Fiber Cable Line passing within RoW of existing NH-930 (Ajaypur to Chandrapur km 251/820 to km 271/420) MDR-21Chiroli to Ajaypur (km 34/30 to km 19/00) and NH-930 Mul to Janada (km 230/850 to 239/250)

(Proposal No. FP/MH/OFC/141949/2021)

Undertaking from the User Agency

Condition No. 25. Any breach of the conditions by the User Agency will be treated as violation of the provisions of the Forest (Conservation) Act, 1980.

The user agency agrees that any breach of the conditions by the User Agency will be treated as violation of the provisions of the Forest (Conservation) Act, 1980.

For M/s. Telesonic Network Limited



Authorized Signatory

17177s

Page 1 of 2
1276858

AXIS BANK LIMITED



AXIS BANK LIMITED
CBB NEW DELHI
CBB NEW DELHI
3RD FLOOR, PLOT NO. 25
PUSA ROAD
NEW DELHI-110001

Ref. No :16090100014503
Date:17-02-2021

To,

EXECUTIVE ENGINEER NATIONAL HIGHWAY
DIVISION GADCHIROLI
MAHARASHTRA

Dear Sirs,

BG No.	: 16090100014503
Date of Issue	: 16-02-2021
Amount of BG	: Rs. 19,60,000.00 (RUPEES NINETEEN LAKHS SIXTY THOUSAND ONLY)
Expiry Date	: 10-02-2022
Claim Expiry Date	: 10-02-2023
Name and Address of the Applicant	: MS. TELESONIC NETWORKS LIMITED : BHARTI CRESCENT I : NELSON MANDELA ROAD

We forward herewith the above Inland Bank Guarantee in original issued by us in your favour.

1. The above Guarantee is issued subject to the condition that the Bank's liability is restricted to the amount mentioned above and in the said Guarantee. Our Guarantee shall remain in force till the expiry date. Unless a demand or claim under the guarantee is made on the Bank in writing and delivered to the bank on or before the Expiry date/Claim Expiry Date, the Bank shall be discharged from all liability under the said guarantee thereafter.

Please Note:

2. The beneficiary in their own interest should verify the genuineness of this guarantee from following office of the Bank in writing.

AXIS BANK LIMITED
BG Confirmation Desk, Transaction Banking Operations
5th floor, Gigaplex, Building No 1, Plot No I.T.5,
MIDC, Airoli Knowledge Park, Airoli,
Navi Mumbai 400708 (Tel/Fax: 022-71315803)

3. BG confirmation can also be sought by sending email to ibg.confirmation@axisbank.com.

FOR AXIS BANK LIMITED

AUTHORISED SIGNATORY

NAME:
SS No.

ANUPAM KAUSHIK
SS No. 12113

FOR AXIS BANK LIMITED

AUTHORISED SIGNATORY

NAME:
SS No.


NAME: [Signature]
SS No. [Signature]

<https://eforexprdidc.axisb.com/lcprint/bgcoveringResult.jsp>

17-02-2021

Registered Office: "TRISHUL" Opp. Ramkrishna Temple, Near Low Garden, Elmbridge, Andheri West - 400053

IBG




सत्यमेव जयते

INDIA NON JUDICIAL

Government of National Capital Territory of Delhi

e-Stamp

Certificate No.	: IN-DL40010841042646T
Certificate Issued Date	: 02-Feb-2021 11:36 AM
Account Reference	: IMPACC (IV)/ dl736003/ DELHI/ DL-DLH
Unique Doc. Reference	: SUBIN-DL73600381854424973068T
Purchased by	: AXIS BANK LTD
Description of Document	: Article Bank Guarantee
Property Description	: Not Applicable
Consideration Price (Rs.)	: 0 (Zero)
First Party	: AXIS BANK LTD
Second Party	: Not Applicable
Stamp Duty Paid By	: AXIS BANK LTD
Stamp Duty Amount(Rs.)	: 100 (One Hundred only)



Please write or type below this line

Bank Guarantee No. 16090100014503 Dated 16th February 2021

TO
EXECUTIVE ENGINEER NATIONAL HIGHWAY
GADCHIROLI DIST.- GADCHIROLI,
MAHARASHTRA -442605

For AXIS BANK LTD
Corporate Stamp

Page 1 of 2

Address: ...
... ..

ANUPAM ...
SS No. ...

1. The authenticity of this Stamp certificate should be verified at www.shikshaip.com or using eStamp Mobile App of Bank Holding
any other agency in the details on this Certificate and is available on the website / Mobile App as mentioned.
2. The extent of proving the legitimacy is on the users of the certificate.
3. In case of any discrepancy please inform the Competent Authority.

Signature
...

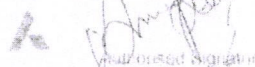
SBIN0000298

1. In consideration of agreement for laying O. F. C. along (OFC laying Trenching & Digging work for NLD Backbone Bhandara-Lakhani-Aimori-Sawali-Rajura Along NH-930 KM 251/820 TO KM 271/420 From Ajaypur To Chandrapur RFS Total Length-19.6 KM Total Length- 19.6 KM (MA563 (RFS POP), BRH1214, M&G4146, MA1554, MA1974, MA2048, MA3117, MA3118, MA3847, MA5820, MG5843, MH5496, ROM4910, BHANDARA REG)) route for distance of (19600 Meters and head projects "Telesonic Network Limited, Aravali Crescent, 1, Nelson Mandela Road, Vasant Kunj, Phase II, New Delhi" (hereinafter called Contractor). We, Axis Bank Limited, a company incorporated under the Companies Act, 1956 and carrying on the business of Banking under the banking regulation act, 1949 and having its registered office at Axis Bank Limited, Trishul, Opposite Samartheshwar Temple, Law Garden, Ellis Bridge Ahmedabad - 380006, Gujarat and its Corporate office at Bombay Dyeing Mills Compound, Pandurang Budhakar Marg, Worli, Mumbai- 400025 and branch office at Axis Bank Limited Plot No 25, 3rd Floor, PUSA Road, Karol Bagh, New Delhi-110005 (Hereinafter Referred To As The Bank), hereby undertake to pay the principal an amount not exceeding **Rs.19,60,000/- (Rupees Nineteen Lakh Sixty Thousand Only)** against any loss or damage caused to or suffered or would be suffered by the principal, by reasons of any breach of the terms or conditions contained in the said agreement.
2. We, Axis Bank Limited do hereby undertake to pay the amount due and payable under this guarantee without any demur, merely on a written demand from the principal stating that amount claimed is on account of making good and executed trench for laying of underground cable of proper filling and compaction, as to restore the land in the same condition as it was before digging the trench, debris/ loose earth produced due to execution of trenching. However our liability under this guarantee shall be restricted to **Rs.19,60,000/- (Rupees Nineteen Lakh Sixty Thousand Only)** undertake to pay the principal any money so demanded notwithstanding any dispute or disputes raised by the contractor(s) in any suit or proceeding pending before any court or tribunal relating there our liability under this present being absolute and unequivocal. The payment so made by us under this bond shall be a valid discharge of our liability for payment there under and the contractor(s) shall have to claim against us for making such payments.
3. We, Axis Bank Limited further agree that the guarantee herein contained shall remain in full force and effect during the period would be taken for the performance of said agreement and that it shall be continued to be enforceable till all the dues of the principal or by virtue of the said agreement have been fully paid and its claims satisfied or discharged or till the principal, certify that the terms and conditions of the said agreement have been fully and properly carried out by the said contractor and accordingly discharges this guarantee or till 10-Feb-2023 whichever is earlier, we shall be discharged from our liabilities under this guarantee thereafter.
4. The guarantee will not be discharged due to the change in the constitution of the bank or of the contractor.
5. We, Axis Bank Limited lastly undertake not to revoke this guarantee during its currency except with the previous consent of the principal in writing.
6. This bank guarantee is valid until 10-Feb-2022
7. Notwithstanding anything contained hereinabove our liability under this guarantee is restricted **Rs.19,60,000/- (Rupees Nineteen Lakh Sixty Thousand Only)** and shall be valid up to 10-Feb-2022, and we are liable to pay the guaranteed amount or any part thereof under this guaranteed amount only and only if you serve upon a claim or demand in writing on or before 10-Feb-2023.


Date: 16.02.2021

Place: New Delhi

For AXIS BANK LTD.
Corporate Banker's Branch


Authorized Signatory
Pusa Road, Karol Bagh, N. Delhi-5

ANUPAM KAUSHIK
SS No. 19118


Authorized Signatory
Pusa Road, Karol Bagh, N. Delhi-5

17214

Page 1 of 2
1276852

AXIS BANK LIMITED



AXIS BANK LIMITED
CBB NEW DELHI
CBB NEW DELHI
3RD FLOOR, PLOT NO. 25
PUSA ROAD
NEW DELHI-110001

Ref. No : 16090100014501
Date: 17-02-2021

To,

EXECUTIVE ENGINEER NATIONAL HIGHWAY
DIVISION GADCHIROLI
MAHARASHTRA

Dear Sirs,

BG No.	: 16090100014501
Date of Issue	: 16-02-2021
Amount of BG	: Rs. 8,40,000.00 (RUPEES EIGHT LAKHS FORTY THOUSAND ONLY)
Expiry Date	: 10-02-2022
Claim Expiry Date	: 10-02-2023
Name and Address of the Applicant	: MS. TELESONIC NETWORKS LIMITED : BHARTI CRESCENT I : NELSON MANDELA ROAD

We forward herewith the above Inland Bank Guarantee in original issued by us in your favour.

1. The above Guarantee is issued subject to the condition that the Bank's liability is restricted to the amount mentioned above and in the said Guarantee. Our Guarantee shall remain in force till the expiry date. Unless a demand or claim under the guarantee is made on the Bank in writing and delivered to the bank on or before the Expiry date/Claim Expiry Date, the Bank shall be discharged from all liability under the said guarantee thereafter.

Please Note:

2. The beneficiary in their own interest should verify the genuineness of this guarantee from following office of the Bank in writing.

AXIS BANK LIMITED
BG Confirmation Desk, Transaction Banking Operations
5th floor, Gigaplex, Building No 1, Plot No I.T.5,
MIDC, Airoli Knowledge Park, Airoli,
Navi Mumbai 400708 (Tel/Fax: 022-71315803)

3. BG confirmation can also be sought by sending email to ibg.confirmation@axisbank.com.

FOR AXIS BANK LIMITED

AUTHORISED SIGNATORY

NAME:

SS No.

ANUPAM KAUSHIK
SS No. 12112

FOR AXIS BANK LIMITED

AUTHORISED SIGNATORY

NAME:

SS No.

VINAY KUMAR
SS No. 12114

<https://eforexprdidc.axisb.com/lcprint/bgcoveringResult.jsp>

17-02-2021

Registered Office: TRISHUL, Opp. Samarthwar Temple, Near Law Garden, Ellisbridge, Ahmedabad - 380006




INDIA NON JUDICIAL

Government of National Capital Territory of Delhi

e-Stamp

सत्यमेव जयते

Certificate No.	: IN-DL40008930043056T
Certificate Issued Date	: 02-Feb-2021 11:35 AM
Account Reference	: IMPACC (IV)/ d1736003/ DELHI/ DL-DLH
Unique Doc. Reference	: SUBIN-DL73600381855088236871T
Purchased by	: AXIS BANK LTD
Description of Document	: Article Bank Guarantee
Property Description	: Not Applicable
Consideration Price (Rs.)	: 0 (Zero)
First Party	: AXIS BANK LTD
Second Party	: Not Applicable
Stamp Duty Paid By	: AXIS BANK LTD
Stamp Duty Amount(Rs.)	: 100 (One Hundred only)



.....Please write or type below this line.....

Bank Guarantee No. 16090100014501 Dated 16th February 2021

TO
EXECUTIVE ENGINEER
NATIONAL HIGHWAY
GADCHIROLI DIST.- GADCHIROLI,
MAHARASHTRA -442605

AXIS BANK LTD.
Corporate Banking Branch

Page 1 of 2

[Signature]
Authorized Signatory
Page 1 of 2, Certificate No. 16090100014501

Statutory Acknowledgement

1. The authenticity of this e-Stamp certificate should be verified at 'www.shelvestamp.com' or using e-Stamp Mobile App of Stock Holding.
2. Any discrepancy in the details of this Certificate and as available on the website / Mobile App renders it invalid.
3. The onus of checking the legitimacy is on the users of the certificate.
4. In case of any discrepancy please inform the Competent Authority.

SBIN0000298

1. In consideration of agreement for laying O. F. C. along (OFC laying Trenching & Digging work for NLD Backbone Bhandara-Lakhani-Armoni-Sawali-Rajura Along NH-930 KM 230/850 TO KM 239/250 From Mul To Jalna Total Length 8.4 KM. Total Length=8.4 KM (MA563 (RFS POP), BRH1214, M&G4146, MA1554, MA1974, MA2048, MA3117, MA3118, MA3847, MA5820, MG5843, MH5496, ROM4910, BHANDARA REG)) route for distance of (8400 Meters and head projects "Telesonic Network Limited, Aravali Crescent, 1, Nelson Mandela Road, Vasant Kunj, Phase II, New Delhi" (hereinafter called Contractor). We, **Axis Bank Limited**, a company incorporated under the Companies Act, 1956 and carrying on the business of Banking under the banking regulation act, 1949 and having its registered office at **Axis Bank Limited**, Trishul, Opposite Samartheshwar Temple, Law Garden, Ellis Bridge Ahmedabad - 380006, Gujarat and its Corporate office at Bombay Dyeing Mills Compound, Pandurang Budhakar Marg, Worli, Mumbai- 400025 and branch office at **Axis Bank Limited** Plot No 25, 3rd Floor, PUSA Road, Karol Bagh, New Delhi-110005 (Hereinafter Referred To As The Bank), hereby undertake to pay the principal an amount not exceeding **Rs. 8,40,000/- (Rupees Eight Lakh Forty Thousand Only)** against any loss or damage caused to or suffered or would be suffered by the principal, by reasons of any breach of the terms or conditions contained in the said agreement.

2. We, **Axis Bank Limited** do hereby undertake to pay the amount due and payable under this guarantee without any demur, merely on a written demand from the principal stating that amount claimed is on account of making good and executed trench for laying of underground cable of proper filling and compaction, as to restore the land in the same condition as it was before digging the trench, debris/ loose earth produced due to execution of trenching. However our liability under this guarantee shall be restricted to **Rs. 8,40,000/- (Rupees Eight Lakh Forty Thousand Only)** undertake to pay the principal any money so demanded notwithstanding any dispute or disputes raised by the contractor(s) in any suit or proceeding pending before any court or tribunal relating there our liability under this present being absolute and unequivocal. The payment so made by us under this bond shall be a valid discharge of our liability for payment there under and the contractor(s) shall have to claim against us for making such payments.

3. We, **Axis Bank Limited** further agree that the guarantee herein contained shall remain in full force and effect during the period would be taken for the performance of said agreement and that it shall be continued to be enforceable till all the dues of the principal or by virtue of the said agreement have been fully paid and its claims satisfied or discharged or till the principal, certify that the terms and conditions of the said agreement have been fully and properly carried out by the said contractor and accordingly discharges this guarantee or till **10-Feb-2023** whichever is earlier, we shall be discharged from our liabilities under this guarantee thereafter.

4. The guarantee will not be discharged due to the change in the constitution of the bank or of the contractor.

5. We, **Axis Bank Limited** lastly undertake not to revoke this guarantee during its currency except with the previous consent of the principal in writing.

6. This bank guarantee is valid until **10-Feb-2022**

7. Notwithstanding anything contained hereinabove our liability under this guarantee is restricted **Rs. 8,40,000/- (Rupees Eight Lakh Forty Thousand Only)** and shall be valid up to **10-Feb-2022**, and we are liable to pay the guaranteed amount or any part thereof under this guaranteed amount only and only if you serve upon a claim or demand in writing on or before **10-Feb-2023**.


Date: 16.02.2021

Place: New Delhi

For **AXIS BANK LTD**
Corporate Banking Branch


Anupam Kaushik
Sd/- (Signature)
Sd/- (Signature)

ANUPAM KAUSHIK
SS No 19118


Anupam Kaushik
Sd/- (Signature)
Sd/- (Signature)

ANUPAM KAUSHIK
SS No 19118