

**Office of the Principal Chief Conservator of Forests (Head of Forests Force),**

**Maharashtra State, Nagpur**

**Additional Principal Chief Conservator of Forests & Nodal Officer, M.S.Nagpur**

1<sup>st</sup> Floor, B Wing, Van Bhavan, Ramgiri Road, Civil Lines, Nagpur- 440 001

Tel.No.: 0712- 2556916 , E-mail: [apccfnodal@mahaforest.gov.in](mailto:apccfnodal@mahaforest.gov.in)

**Speed Post**

No. Desk-17/Nodal/Nagpur/ID-12967/802/2022-23

Nagpur – 440 001 Date - 4/07/2022

To,  
✓ The Principal Secretary (Forests),  
Revenue & Forest Department,  
Mantralaya, Mumbai – 400032

Sub – Forest Land- Wardha

Diversion of 0.17657 ha. forest land in favour of M/s Telesonic Network Limited, Nagpur for laying of underground Optical Fiber Cable line passing within RoW of existing NH-6 (Wadi-Karanja-Tivsa) road.  
(Chainage – Km 50/00 to Km 100/00)

- Ref – 1) Government of Maharashtra, Revenue and Forest Department, Order  
No. FLD-2022/CR-23/F-10, dt. 14/3/2022  
2) The Chief Conservator of Forest (T) Nagpur letter No. Desk-10/  
Land/C.R.1013/503/2022-23, dt. 24/6/2022

The Govt. of Maharashtra vide Order under reference 1 has accorded In-Principal Approval for diversion of 0.17657 ha. forest land on the subject mentioned above with condition to submit compliance of 1 to 25 conditions. Accordingly, the User Agency has submitted their compliance to Dy. Conservator of Forest (T) Wardha. The same is submitted by Chief Conservator of Forest (T) Nagpur to this office vide letter under reference 2. The compliance report of the conditions of in-principle approval was furnished as under:-

Sr.No.	Conditions	Compliance
1	The legal status of the land shall remain unchanged;	As per the compliance report submitted by DCF (T) Wardha & forwarded by CCF (T) Nagpur, the User Agency has submitted an undertaking. The copy of the same is enclosed herewith as <b>Annexure-1</b> .
2	The Optical Fiber Cable Line will be laid within maximum size of the trench of 2.00 meters depth & 0.50 meter width with cable line under the PVC pipeline.	As per the compliance report submitted by DCF (T) Wardha & forwarded by CCF (T) Nagpur, the User Agency has submitted an undertaking. The copy of the same is enclosed herewith as <b>Annexure-2</b> .
3	The cost of Net present Value of Forest land shall be exempted.	No Cost.
4	The User Agency shall defray the cost of Compensatory Afforestation.	As per the compliance report submitted by DCF (T) Wardha & forwarded by CCF (T) Nagpur, the cost of compensatory afforestation over 1.00 ha. @ 7,66,556/- has been deposited through e-portal. The copy of the same is enclosed herewith as <b>Annexure-3</b> .

5	Compensatory Afforestation shall be taken up by the Forest Department over 1 ha. degraded forest land at Gut/Survey No. 156, Village Hasimpur, Tal. Arvi, District Wardha.	As per the compliance report submitted by DCF (T) Wardha & forwarded by CCF (T) Nagpur, the Compensatory Afforestation shall be taken up by the Forest Department over 1 ha. degraded forest land at Gut/Survey No. 156, Village Hasimpur, Tal. Arvi, District Wardha.
6	The land under project will be reclaimed by the User Agency for which the agency shall submit a bank guarantee at the rate of Rs. 50/- per running meter and an undertaking to that effect shall also be submitted. If the agency fails to reclaim the land to the satisfaction of concerned Deputy Conservator of Forests, the cost for reclamation will be recovered from the bank guarantee.	As per the compliance report submitted by DCF (T) Wardha & forwarded by CCF (T) Nagpur, the User Agency has submitted an undertaking. The copy of the same is enclosed herewith as <b>Annexure-4</b>
7	If the cable is going to be laid in the formation width of the road, then additional charges in form of bank guarantee shall be given at the rate of Rs.35/- per running meter. Similarly for reclamation of side drain and for tarred portion, the guarantee will be at the rate of Rs. 300/- per meter and Rs.750/- per meter respectively. An undertaking shall be obtained from the user agency that it has agreed to make good any loss to Forest/ Environment while laying the cable in the forest area and during maintenance of the same in future.	As per the compliance report submitted by DCF (T) Wardha & forwarded by CCF (T) Nagpur, the User Agency has submitted an undertaking. The copy of the same is enclosed herewith as <b>Annexure-4</b> .
8	For further maintenance of the project, the agency shall obtain permission from the concerned Deputy Conservator of Forests as and when required.	As per the compliance report submitted by DCF (T) Wardha & forwarded by CCF (T) Nagpur, the User Agency has submitted an undertaking. The copy of the same is enclosed herewith as <b>Annexure-5</b> .
9	The forest land shall not be used for any purpose other than specified in the proposal.	As per the compliance report submitted by DCF (T) Wardha & forwarded by CCF (T) Nagpur, the User Agency has submitted an undertaking. The copy of the same is enclosed herewith as <b>Annexure-6</b> .
10	No felling of trees shall be done during the implementation of project.	As per the compliance report submitted by DCF (T) Wardha & forwarded by CCF (T) Nagpur, the User Agency has submitted an undertaking. The copy of the same is enclosed herewith as <b>Annexure-7</b> .
11	No new forest area beyond the Right of Way of existing road should be broken for laying Optical Fiber Cable.	As per the compliance report submitted by DCF (T) Wardha & forwarded by CCF (T) Nagpur, the User Agency has submitted an undertaking. The copy of the same is enclosed herewith as <b>Annexure-8</b> .
12	The User Agency shall pay the cost of Net Present Value, if required in future.	As per the compliance report submitted by DCF (T) Wardha & forwarded by CCF (T) Nagpur, the User Agency has submitted an




		undertaking. The copy of the same is enclosed herewith as <b>Annexure-9.</b>
13	Underground Optical Fiber Cable can be laid only outside the confines of the Protected Areas.	As per the compliance report submitted by DCF (T) Wardha & forwarded by CCF (T) Nagpur, no any protected area affected.
14	No labour camp shall be established on the forest land.	As per the compliance report submitted by DCF (T) Wardha & forwarded by CCF (T) Nagpur. The User Agency has submitted an undertaking. The copy of the same is enclosed herewith as <b>Annexure-10.</b>
15	After completion of the project, User Agency will reclaim the area under RoW suitably.	As per the compliance report submitted by DCF (T) Wardha & forwarded by CCF (T) Nagpur, the User Agency has submitted an undertaking. The copy of the same is enclosed herewith as <b>Annexure-11.</b>
16	The layout plan of the proposal shall not be changed without prior approval of the State Government.	As per the compliance report submitted by DCF (T) Wardha & forwarded by CCF (T) Nagpur, the User Agency has submitted an undertaking. The copy of the same is enclosed herewith as <b>Annexure-12.</b>
17	This sanction is subject to the final clearance by the Department of Information & Technology for the project and concerned PWD authorities for the project.	As per the compliance report submitted by DCF (T) Wardha & forwarded by CCF (T) Nagpur, the User Agency has submitted an undertaking. The copy of the same is enclosed herewith as <b>Annexure-13.</b>
18	The User Agency shall compensate the Private owners of forest land if any, in accordance with the prevalent laws, rules & guidelines.	Not applicable
19	The User Agency shall obtain Environmental Clearance as per the provisions of the Environment (Protection) Act, 1986, if applicable.	Not applicable
20	All other conditions as may be mandatory under relevant Acts, Rules and Guidelines shall be complied by the User Agency.	As per the compliance report submitted by DCF (T) Wardha & forwarded by CCF (T) Nagpur, the User Agency has submitted an undertaking. The copy of the same is enclosed herewith as <b>Annexure-14.</b>
21	All the conditions stipulated by the Forest Department shall be binding on User Agency.	As per the compliance report submitted by DCF (T) Wardha & forwarded by CCF (T) Nagpur, the User Agency has submitted an undertaking. The copy of the same is enclosed herewith as <b>Annexure-15.</b>
22	The User Agency shall make good of any loss to Forest/Environment.	As per the compliance report submitted by DCF (T) Wardha & forwarded by CCF (T) Nagpur, the User Agency has submitted an undertaking. The copy of the same is enclosed herewith as <b>Annexure-16.</b>
23	In case, the proposed area falls in the RoW of the road passing through National Parks and Wildlife Sanctuaries, prior permission of the State Board for Wildlife should be obtained.	As per the compliance report submitted by DCF (T) Wardha & forwarded by CCF (T) Nagpur, no any protected area affected.

24	The Final Approval shall be granted by the State Government after fulfillment of the above conditions by the User Agency. The actual diversion of forest land shall be effected thereafter by the Conservator of Forest (T) Nagpur.	As per the compliance report submitted by DCF (T) Wardha & forwarded by CCF (T) Nagpur, the User Agency has submitted an undertaking. The copy of the same is enclosed herewith as <b>Annexure-17</b> .
25	Any breach of the conditions by the User Agency will be treated as violation of the provisions of the Forest (Conservation) Act, 1980.	As per the compliance report submitted by DCF (T) Wardha & forwarded by CCF (T) Nagpur, the User Agency has submitted an undertaking. The copy of the same is enclosed herewith as <b>Annexure-18</b> .

In view of the above, it is requested that Government of Maharashtra may kindly approve under section 2 of Forest Conservation Act, 1980 at the earliest.

**Encl.- As above**

 4/7/22

(Naresh Zurmure)

Additional Principal Chief Conservator of Forests  
& Nodal Officer, Nagpur

Copy to the Chief Conservator of Forests (Territorial) Nagpur for information.

Copy to the Deputy Conservator of Forests, Wardha Forest Division, Wardha for information.

Copy to the M/s. Telesonic Network Limited, 4<sup>th</sup> floor Nikalas Tower, Ramdaspath, Nagpur for information



# मुख्य वनसंरक्षक (प्रादेशिक), नागपूर वनवृत्त, नागपूर यांचे कार्यालय

(बी.एस.एन.एल., संचारलक्ष्मी बिल्डींग, कस्तूरचंद पार्क समोर, नागपूर-४४० ००१, दूरध्वनी क्र. २५६२२५०, ईमेल-ccftnagpur@mahaforest.gov.in)  
क्रमांक कक्ष-१०/जमीन/प्र.क्र.१०१३/ ५०३/२०२२-२३.

नागपूर, दिनांक-२४/०६/२०२२

विषय:- Forest Land Wardha

Proposal of 0.17657 ha. Forest land for laying underground Optical Fiber Cable of Telesonic Network Limited. Project along with NH-6 (Wadi--karanja-Tivsa KM. Ch.50/000 To 113/210 ) in District Wardha in the State of Maharashtra.  
(FP/MH/OFC/139679/2021)

प्रति,


✓ अपर प्रधान मुख्य वनसंरक्षक व केंद्रस्थ अधिकारी,  
महाराष्ट्र राज्य, नागपूर.

- संदर्भ:- १) आपले कडील पत्र क्र कक्ष-१७/नोडल/आयडी १२९६७/२७३५, दिनांक २१/०३/२०२२. १७  
२) या कार्यालयाचे पत्र क्र कक्ष-१०/जमीन/प्र.क्र.१०१३/७९६, दिनांक ०२/०६/२०२२.  
३) उपवनसंरक्षक वर्धा वनविभाग, वर्धा यांचे कार्यालयाचे पत्र क्र कक्ष-१६/वनसंवर्धन/४६६, दिनांक २०/०६/२०२२.

विषयांकित प्रस्तावास वन (संवर्धन) अधिनियम-१९८० अंतर्गत अट क्र १ ते २५ यास अधिन राहून तत्त्वतः मंजूरी प्रदान करण्यात आलेली असुन आपले कडील संदर्भित पत्र क्र १ अन्वये तत्त्वतः मान्यता पत्रातील १ ते २५ अटींची पूर्तता करून अटीपूर्तता अहवाल सादर करण्यास कळविण्यात आलेले होते. त्या अनुषंगाने या कार्यालयाचे संदर्भित पत्र क्र २ अन्वये उपवनसंरक्षक वर्धा वनविभाग, वर्धा यांना तत्त्वतः मान्यता पत्रातील १ ते २५ अटींची पूर्तता करून अटीपूर्तता अहवाल सादर करणेबाबत कळविण्यात आले.

त्यानुसार उपवनसंरक्षक वर्धा वनविभाग, वर्धा यांनी त्यांचे संदर्भित पत्र क्र. ३ अन्वये तत्त्वतः मान्यता पत्रातील १ ते २५ अटींची प्रकल्प यंत्रणेकडून अटीपूर्तता अहवाल प्राप्त करून ३ प्रतित अहवाल या कार्यालयास सादर केलेला असुन सदर अहवालाचे संस्करण करून २ प्रतित अहवाल आपणाकडे सादर करण्यात येत आहे.

सहपत्र:- वरिलप्रमाणे

  
(रंगनाथ नाईकडे)  
मुख्य वनसंरक्षक (प्रा),  
नागपूर वनवृत्त, नागपूर

प्रतिलिपी:- उपवनसंरक्षक, वर्धा वनविभाग, वर्धा यांना माहितीस अग्रेषित.

प्रतिलिपी:- M/s. Telesonic Network Limited, ४<sup>th</sup> floor Nikalas Tower, Ramdaspath, Nagpur यांना माहितीकरीता अग्रेषित.



## उपवनसंरक्षक वर्धा वनविभाग वर्धा


कार्यालयीन पत्ता :- सिव्हील लाईन आंबेडकर चौक, वर्धा कार्यालयीन दुरध्वनी

क्र. 07152-240170 फॅक्स क्र. 07152-251898 ई मेल -

dycfwardha@mahaforest.gov.in



सुधारीत



विषय: Diversion of 0.17657 ha. Forest land infavour of M/s. Telesonic Network Limited, Nagpur for laying of underground Optical Fiber Cable Line passing within RoW of existing NH-6 (Wadi-Karanja-Tivsa) road.

क्रमांक-कक्ष-16/सर्व्हे/वनसंवर्धन/ 466 /2021-22

वर्धा, दिनांक - 20.06.2022

प्रति,

मुख्य वनसंरक्षक, (प्रादे)

नागपूर

- संदर्भ: 1. शासन, महसूल व वनविभाग मंत्रालय, मुंबई पत्र क्र. FLD-2022/CR-23/F-10, दिनांक 14.03.2022  
2. मुख्य वनसंरक्षक (प्रादे) नागपूर यांचे कडील पत्र क्र. कक्ष-10/जमीन/प्र.क्र.802/4260 दि.29/03/2022  
3. या कार्यालयाचे पत्र क्र. कक्ष-16/सर्व्हे/वनसंवर्धन/146 दि.13/04/2022  
4. मे. टेलीसोनिक नेटवर्क लिमिटेड यांचे कडील पत्र क्र. Airtel/OFC/Wardha/2022-2. दि.03/06/2022

उपरोक्त केंद्र शासन संदर्भिय पत्र क्र. 1 अन्वये, विषयांकीत प्रस्तावास वनसंवर्धन अधिनियम 1980 अंतर्गत अट क्र. 1 ते 23 यास अधिन राहुन तत्त्वतः मान्यता (In principle approval) प्रदान करण्यात आलेली आहे. सदर तत्त्वतः मंजुरी प्राप्त पत्रातील संपुर्ण अटींची पूर्तता करुन अंति निहाय स्वतंत्र हमिपत्रासह पुर्तता अहवाल सादर करणेबाबत संदर्भिय पत्र क्र. 2 अन्वये कळविण्यात आलेले होते.

त्या अनुषंगाने संदर्भिय पत्र क्र. 3 अन्वये यंत्रणेला संपुर्ण अटींची पूर्तता करुन अंति निहाय स्वतंत्र हमिपत्रासह पुर्तता अहवाल सादर करणेबाबत कळविलेले होते. त्यानुसार संदर्भिय पत्र क्र. 4 अन्वये यंत्रणेनी खालील प्रमाणे अटींची पूर्तता करुन अतिनिहाय स्वतंत्र हमीपत्रासह पुर्तता अहवाल आवश्यक कागदपत्रासह सादर केलेला आहे.

Sr. No.	Condition	Compliance required from UA
1.	Legal status of the forest land shall remain unchanged;	The User Agency agreed to the laid down condition. Undertaking enclosed at <b>Annexure-1.</b>
2.	The Optical Fiber Cable Line will be laid within maximum size of the trench of 2.00meters depth & 0.50 meter width with cable line under the PVC pipeline.	The User Agency agreed to the laid down condition. Undertaking enclosed at <b>Annexure-2.</b>
3	The cost of Net Present Value of Forest land shall be exempted.	No cost.
4	The User Agency shall defray the cost of Compensatory Afforestation.	Cost of compensatory afforestation over 1.00 ha. @ Rs. 7,66,556/- has been deposited through e-portal ( <a href="https://parivesh.nic.in/">https://parivesh.nic.in/</a> ) with the Forest Department by the project authority. Copy enclosed at <b>Annexure-3.</b>
5	Compensatory Afforestation shall be taken up by the Forest Department over 1 ha. degraded forest	Compensatory Afforestation shall be taken up over 1 ha. degraded forest land



	land at Survey No. 156, Village Hashimpur, Tal.Arvi, District Wardha.	at Survey No. 156, Village Hashimpur, Tal.Arvi, District Wardha.
6	The land under project will be reclaimed by the User Agency for which the agency shall submit a bank guarantee at the rate of Rs.50/- per running meter and an undertaking to that effect shall also be submitted. If the agency fails to reclaim the land to the satisfaction of concerned Deputy Conservator of Forests, the cost for reclamation will be covered from the bank guarantee.	The User Agency agreed to the laid down condition. An undertaking is enclosed at <b>Annexure-4.</b>
7	If the cable is going to be laid in the formation width of the road, then additional charges in form of bank guarantee shall be given at the rate of Rs.35/- per running meter. Similarly for reclamation of side drain and for tarred portion, the guarantee will be at the rate of Rs.300/- per meter and Rs.750/- per meter respectively. An undertaking shall be obtained from the User Agency that it has agreed to make good any loss to Forest/ Environment while laying the cable in the forest area and during maintenance of the same in future.	The User Agency agreed to the laid down condition. An undertaking is enclosed at <b>Annexure-4.</b>
8	For further maintenance of the project, the agency shall obtain permission from the concerned Deputy Conservator of Forests as and when required.	The User Agency agreed to the laid down condition. Undertaking enclosed at <b>Annexure-5.</b>
9	The forest land shall not be used for any purpose other than specified in the proposal.	The User Agency agreed to the laid down condition. Undertaking enclosed at <b>Annexure-6.</b>
10	No felling of trees shall be done during the implementation of project.	The User Agency agreed to the laid down condition. Undertaking enclosed at <b>Annexure-7.</b>
11	No new forest area beyond the Right of Way of existing road should be broken for laying Optical Fiber Cable.	The User Agency agreed to the laid down condition. Undertaking enclosed at <b>Annexure-8.</b>
12	The User Agency shall pay the cost of Net Present Value, if required in future.	The User Agency agreed to the laid down condition. Undertaking enclosed at <b>Annexure-9.</b>
13	Underground Optical Fiber Cable can be laid only outside the confines of the Protected Areas.	No any protected area affected.
14	No labour camp shall be established on the forest land.	The User Agency agreed to the laid down condition. Undertaking enclosed at <b>Annexure-10.</b>
15	After completion of the project, User Agency will reclaim the area under RoW suitably.	The User Agency agreed to the laid down condition. Undertaking enclosed at <b>Annexure-11.</b>

16	The layout plan of the proposal shall not be changed without prior approval of the State Government.	The User Agency agree down condition. Undertaking enclosed at <b>Annexure-12.</b>
17	This sanction is subject to the final clearance by the Department of Information & Technology for the project and concerned PWD authorities for the project.	The User Agency agreed to the laid down condition. Undertaking enclosed at <b>Annexure-13.</b>
18	The User Agency shall compensate the private owners of forest land if any, in accordance with the prevalent laws, rules & guidelines.	Not applicable.
19	The User Agency shall obtain Environmental Clearance as per the provisions of the Environment (Protection) Act, 1986, if applicable.	Not applicable.
20	All other conditions as may be mandatory under relevant Acts, Rules and Guidelines shall be complied by the User Agency.	The User Agency agreed to the laid down condition. Undertaking enclosed at <b>Annexure-14.</b>
21	All the conditions, stipulated by the Forest Department shall be binding on User Agency.	The User Agency agreed to the laid down condition. Undertaking enclosed at <b>Annexure-15.</b>
22	The User Agency shall make good of any loss to Forest / Environment.	The User Agency agreed to the laid down condition. Undertaking enclosed at <b>Annexure-16.</b>
23	In case, the proposed area falls in the RoW of the road passing through National Parks and Wildlife Sanctuaries, prior permission of the State Board for Wildlife should be obtained.	No any protected area affected.
24	The Final approval shall be granted by the State Government after fulfillment of the above conditions by the User Agency. The actual diversion of forest land shall be effected thereafter by the Conservator of Forests (T), Nagpur.	The User Agency agreed to the laid down condition. Undertaking enclosed at <b>Annexure-17.</b>
25	Any breach of the conditions by the User Agency will be treated as violation of the provisions of the Forest (Conservation) Act, 1980.	The User Agency agreed to the laid down condition. Undertaking enclosed at <b>Annexure-18.</b>

वरील प्रमाणे पुर्तता अहवाल 4 प्रतीत पुढील कार्यवाही करिता सादर करण्यात येत आहे.  
सहपत्र- (4 प्रतीत)

  
उपवनसंरक्षक

वर्धा वनविभाग वर्धा

प्रतिलिपी- अपर प्रधान मुख्य वनसंरक्षक व केंद्रस्थ अधिकारी म.रा. नागपुर यांना माहिती व पुढील कार्यवाहीस सविनय सादर.

प्रतिलिपी- मे. टेलीसोनिक नेटवर्क लिमिटेड, 4 था माळा, निकालस टॉवर, रामदासपेठ, नागपुर यांना माहिती करिता अग्रेषित.





**Annexure-1**

**Diversion of 0.17657 ha. Forest land in favour of M/s. Telesonic Network Limited, Nagpur for laying of underground Optical Fiber Cable Line passing within RoW of existing NH-6 (Wadi-Karanja-Tivsa) road. (Chainage- km 50/00 to km 100/00)**

**(Online Proposal No. FP/MH/OFC/139679/2021)**

**Undertaking from the User Agency**

**Condition No. 1.** Legal status of the forest land shall remain unchanged;

The user agency agrees and undertakes that the legal status of the forest land shall remain unchanged.

For M/s. Telesonic Network Limited



Authorized Signatory



**Annexure-2**

**Diversion of 0.17657 ha. Forest land in favour of M/s. Telesonic Network Limited, Nagpur for laying of underground Optical Fiber Cable Line passing within RoW of existing NH-6 (Wadi-Karanja-Tivsa) road. (Chainage- km 50/00 to km 100/00)**


**(Online Proposal No. FP/MH/OFC/139679/2021)**

**Undertaking from the User Agency**

**Condition No. 2.** The Optical Fiber Cable Line will be laid within maximum size of the trench of 2.00 meters depth & 0.50 meter width with cable line under the PVC pipeline.

The user agency agrees and undertakes that the Forest land will be handed over only after required non forest for the project is handed over by the user agency.

For M/s. Telesonic Network Limited



Authorized Signatory



Sno.	Proposal Detail	Application_No	Application No (New)	Date of IN-PRINCIPLE	Amount to be Paid/Amount Paid (in Rs.)	Payment Status	Payment Detail	Demand Letter
1	<p>FP/MH/OFC/139679/2021 (<a href="http://forestsclearance.nic.in/viewreport.aspx?pid=FP/MH/OFC/139679/2021">http://forestsclearance.nic.in/viewreport.aspx?pid=FP/MH/OFC/139679/2021</a>)</p> <p>Proposal for diversion of forest land for Laying Optical Fiber Cable of Telesonic Network Limited Project along the NH-6 (Wadi-Karanja-Tivsa) Km. Ch. 50/000 To 100/000) in district <u>Wardha</u> in the State</p>	OFC13967920212377	1139679237	14 Mar 2022	<p>CA: 766556/- Addl CA 0/-</p> <p>PCA: 0/-, CAT: 0/-</p> <p>Safety Zone: 0/-, Addl PA 0/-</p> <p>NPV: 0/-, Other Charges 0/-</p> <p>Other Charges 10/-</p> <p>Other Charges 20/-</p> <p>Other Charges 30/-</p> <p>Total : 766556/-</p>	<p>✓ Paid</p>	<p>Fund Demand</p> <p>Verified by : 11 May 2022</p> <p>Nodal Officer On</p> <p>Bank Name : Union Bank Of India</p> <p>Mode of Payment : NEFT/RTGS (Challan)</p> <p>Challan Generated On : 16 May 2022</p> <p>Transaction Date : 23 May 2022</p>	<p>Demand Letter (<a href="http://forestsclearance.nic.in/writereaddata/Fundpdf/110520221427347464_FPMHOF1396792021_User_Fund_Demanded_16">http://forestsclearance.nic.in/writereaddata/Fundpdf/110520221427347464_FPMHOF1396792021_User_Fund_Demanded_16</a>)</p> <p>Generated Challan (<a href="http://forestsclearance.nic.in/UserAccount/Neft_Challan.aspx?pid=OFC13967920212377">http://forestsclearance.nic.in/UserAccount/Neft_Challan.aspx?pid=OFC13967920212377</a>)</p>
2	<p>FP/MH/OFC/120838/2021 (<a href="http://forestsclearance.nic.in/viewreport.aspx?pid=FP/MH/OFC/120838/2021">http://forestsclearance.nic.in/viewreport.aspx?pid=FP/MH/OFC/120838/2021</a>)</p> <p>Laying of Optical Fiber Cable of Telesonic Network Limited 4G Project on SH-358 (Dighori to Bhondevi Km. Ch. 0/00 to Km. 2200/00) and On SH-354 Lakhandur to Dhabetekadi (Lakhanddur to Arjuni Road) Ch. Km. 0/00 to 7100/00) in Bhandara District of Maharashtra State.</p>	OFC12083820217917	1120838791	14 Mar 2022	<p>CA: 1341473/- Addl CA 0/-</p> <p>PCA: 0/-, CAT: 0/-</p> <p>Safety Zone: 0/-, Addl PA 0/-</p> <p>NPV: 0/-, Other Charges 0/-</p> <p>Other Charges 10/-</p> <p>Other Charges 20/-</p> <p>Other Charges 30/-</p> <p>Total : 1341473/-</p>	<p>✓ Paid</p>	<p>Fund Demand</p> <p>Verified by : 19 Apr 2022</p> <p>Nodal Officer On</p> <p>Bank Name : Union Bank Of India</p> <p>Mode of Payment : NEFT/RTGS (Challan)</p> <p>Challan Generated On : 26 Apr 2022</p> <p>Transaction Date : 02 May 2022</p>	<p>Demand Letter (<a href="http://forestsclearance.nic.in/writereaddata/Fundpdf/130420221544046634_FPMHOF1208382021_User_Fund_Demanded_73">http://forestsclearance.nic.in/writereaddata/Fundpdf/130420221544046634_FPMHOF1208382021_User_Fund_Demanded_73</a>)</p> <p>Generated Challan (<a href="http://forestsclearance.nic.in/UserAccount/Neft_Challan.aspx?pid=OFC12083820217917">http://forestsclearance.nic.in/UserAccount/Neft_Challan.aspx?pid=OFC12083820217917</a>)</p>

**Annexure-4**

**Diversion of 0.17657 ha. Forest land in favour of M/s. Telesonic Network Limited, Nagpur for laying of underground Optical Fiber Cable Line passing within RoW of existing NH-6 (Wadi-Karanja-Tivsa) road. (Chainage- km 50/00 to km 100/00)**

**(Online Proposal No. FP/MH/OFC/139679/2021)**


## Undertaking from the User Agency

**Condition No. 6 & 7.**

6	The land under project will be reclaimed by the User Agency for which the agency shall submit a bank guarantee at the rate of Rs.50/- per running meter and an undertaking to that effect shall also be submitted. If the agency fails to reclaim the land to the satisfaction of concerned Deputy Conservator of Forests, the cost for reclamation will be covered from the bank guarantee.
7	If the cable is going to be laid in the formation width of the road, then additional charges in form of bank guarantee shall be given at the rate of Rs.35/- per running meter. Similarly for reclamation of side drain and for tarred portion, the guarantee will be at the rate of Rs.300/- per meter and Rs.750/- per meter respectively. An undertaking shall be obtained from the User Agency that it has agreed to make good any loss to Forest/ Environment while laying the cable in the forest area and during maintenance of the same in future.

The user agency undertakes that the land under project will be reclaimed by the User Agency for which bank guarantee as specified rate has already has already deposited.

For M/s. Telesonic Network Limited







**Annexure-5**

**Diversion of 0.17657 ha. Forest land in favour of M/s. Telesonic Network Limited, Nagpur for laying of underground Optical Fiber Cable Line passing within RoW of existing NH-6 (Wadi-Karanja-Tivsa) road. (Chainage- km 50/00 to km 100/00)**

**(Online Proposal No. FP/MH/OFC/139679/2021)**

**Undertaking from the User Agency**

**Condition No. 8.** For further maintenance of the project, the agency shall obtain permission from the concerned Deputy Conservator of Forests as and when required.

The user agency agrees and undertakes that for further maintenance of the project, the agency shall obtain permission from the concerned Deputy Conservator of Forests as and when required.

For M/s. Telesonic Network Limited



Authorized Signatory



**Annexure-6**

**Diversion of 0.17657 ha. Forest land in favour of M/s. Telesonic Network Limited, Nagpur for laying of underground Optical Fiber Cable Line passing within RoW of existing NH-6 (Wadi-Karanja-Tivsa) road. (Chainage- km 50/00 to km 100/00)**

**(Online Proposal No. FP/MH/OFC/139679/2021)**

**Undertaking from the User Agency**

**Condition No. 9.** The forest land shall not be used for any purpose other than specified in the proposal.

The user agency agrees and undertakes that the forest land shall not be used for any purpose other than specified in the proposal.

For M/s. Telesonic Network Limited

Authorized Signatory





**Annexure-7**

**Diversion of 0.17657 ha. Forest land in favour of M/s. Telesonic Network Limited, Nagpur for laying of underground Optical Fiber Cable Line passing within RoW of existing NH-6 (Wadi-Karanja-Tivsa) road. (Chainage- km 50/00 to km 100/00)**

**(Online Proposal No. FP/MH/OFC/139679/2021)**

**Undertaking from the User Agency**

**Condition No. 10.** No felling of trees shall be done during the implementation of project.

The user agency agrees and undertakes that no felling of trees shall be done during the implementation of project.

For M/s. Telesonic Network Limited



Authorized Signatory





**Annexure-8**

**Diversion of 0.17657 ha. Forest land in favour of M/s. Telesonic Network Limited, Nagpur for laying of underground Optical Fiber Cable Line passing within RoW of existing NH-6 (Wadi-Karanja-Tivsa) road. (Chainage- km 50/00 to km 100/00)**

**(Online Proposal No. FP/MH/OFC/139679/2021)**


**Undertaking from the User Agency**

**Condition No. 11.** No new forest area beyond the Right of Way of existing road should be broken for laying Optical Fiber Cable.

The user agency agrees and undertakes that no new forest area beyond the Right of Way of existing road should be broken for laying Optical Fiber Cable.

For M/s. Telesonic Network Limited

Authorized Signatory





**Annexure-9**

**Diversion of 0.17657 ha. Forest land in favour of M/s. Telesonic Network Limited, Nagpur for laying of underground Optical Fiber Cable Line passing within RoW of existing NH-6 (Wadi-Karanja-Tivsa) road. (Chainage- km 50/00 to km 100/00)**

**(Online Proposal No. FP/MH/OFC/139679/2021)**

**Undertaking from the User Agency**

**Condition No. 12.** The User Agency shall pay the cost of Net Present Value, if required in future.

The user agency agrees and undertakes that the User Agency shall pay the cost of Net Present Value, if required in future.

For M/s. Telesonic Network Limited



Authorized Signatory





**Annexure-10**

**Diversion of 0.17657 ha. Forest land in favour of M/s. Telesonic Network Limited, Nagpur for laying of underground Optical Fiber Cable Line passing within RoW of existing NH-6 (Wadi-Karanja-Tivsa) road. (Chainage- km 50/00 to km 100/00)**

**(Online Proposal No. FP/MH/OFC/139679/2021)**


**Undertaking from the User Agency**

**Condition No. 14.** No labour camp shall be established on the forest land.

The user agency agrees and undertakes that no labour camp shall be established on the forest land.

For M/s. Telesonic Network Limited

Authorized Signatory





**Annexure-11**

**Diversion of 0.17657 ha. Forest land in favour of M/s. Telesonic Network Limited, Nagpur for laying of underground Optical Fiber Cable Line passing within RoW of existing NH-6 (Wadi-Karanja-Tivsa) road. (Chainage- km 50/00 to km 100/00)**

**(Online Proposal No. FP/MH/OFC/139679/2021)**

**Undertaking from the User Agency**

**Condition No. 15.** After completion of the project, User Agency will reclaim the area under RoW suitably.

The user agency agrees and undertakes that after completion of the project, User Agency will reclaim the area under RoW suitably.

For M/s. Telesonic Network Limited

Authorized Signatory







**Annexure-12**

**Diversion of 0.17657 ha. Forest land in favour of M/s. Telesonic Network Limited, Nagpur for laying of underground Optical Fiber Cable Line passing within RoW of existing NH-6 (Wadi-Karanja-Tivsa) road. (Chainage- km 50/00 to km 100/00)**

**(Online Proposal No. FP/MH/OFC/139679/2021)**

**Undertaking from the User Agency**

**Condition No. 16.** The layout plan of the proposal shall not be changed without prior approval of the State Government.

The user agency agrees and undertakes that the layout plan of the proposal shall not be changed without prior approval of the State Government.

For M/s. Telesonic Network Limited



Authorized Signatory



**Annexure-13**

**Diversion of 0.17657 ha. Forest land in favour of M/s. Telesonic Network Limited, Nagpur for laying of underground Optical Fiber Cable Line passing within RoW of existing NH-6 (Wadi-Karanja-Tivsa) road. (Chainage- km 50/00 to km 100/00)**

**(Online Proposal No. FP/MH/OFC/139679/2021)**

**Undertaking from the User Agency**

**Condition No. 17.** This sanction is subject to the final clearance by the Department of Information & Technology for the project and concerned PWD authorities for the project.

The user agency agrees the above condition.

For M/s. Telesonic Network Limited



Authorized Signatory





**Annexure-14**

**Diversion of 0.17657 ha. Forest land in favour of M/s. Telesonic Network Limited, Nagpur for laying of underground Optical Fiber Cable Line passing within RoW of existing NH-6 (Wadi-Karanja-Tivsa) road. (Chainage- km 50/00 to km 100/00)**

**(Online Proposal No. FP/MH/OFC/139679/2021)**

**Undertaking from the User Agency**

**Condition No. 20.** All other conditions as may be mandatory under relevant Acts, Rules and Guidelines shall be complied by the User Agency.

The user agency agrees the above condition.

For M/s. Telesonic Network Limited



Authorized Signatory



**Annexure-15**

**Diversion of 0.17657 ha. Forest land in favour of M/s. Telesonic Network Limited, Nagpur for laying of underground Optical Fiber Cable Line passing within RoW of existing NH-6 (Wadi-Karanja-Tivsa) road. (Chainage- km 50/00 to km 100/00)**

**(Online Proposal No. FP/MH/OFC/139679/2021)**

**Undertaking from the User Agency**

**Condition No. 21.** All the conditions stipulated by the Forest Department shall be binding on User Agency.

The user agency agrees and undertakes that all the conditions stipulated by the Forest Department shall be binding on User Agency.

For M/s. Telesonic Network Limited



Authorized Signatory



**Annexure-16**

**Diversion of 0.17657 ha. Forest land in favour of M/s. Telesonic Network Limited, Nagpur for laying of underground Optical Fiber Cable Line passing within RoW of existing NH-6 (Wadi-Karanja-Tivsa) road. (Chainage- km 50/00 to km 100/00)**


**(Online Proposal No. FP/MH/OFC/139679/2021)**

**Undertaking from the User Agency**

**Condition No. 22.** The User Agency shall make good of any loss to Forest / Environment.

The user agency agrees that the User Agency shall make good of any loss to Forest / Environment.

For M/s. Telesonic Network Limited



Authorized Signatory





**Annexure-17**

**Diversion of 0.17657 ha. Forest land in favour of M/s. Telesonic Network Limited, Nagpur for laying of underground Optical Fiber Cable Line passing within RoW of existing NH-6 (Wadi-Karanja-Tivsa) road. (Chainage- km 50/00 to km 100/00)**

**(Online Proposal No. FP/MH/OFC/139679/2021)**

**Undertaking from the User Agency**

**Condition No. 24.** The Final approval shall be granted by the State Government after fulfillment of the above conditions by the User Agency. The actual diversion of forest land shall be effected thereafter by the Conservator of Forests (T), Nagpur.

The user agency agrees that the Final approval shall be granted by the State Government after fulfillment of the above conditions by the User Agency. The actual diversion of forest land shall be effected thereafter by the Conservator of Forests (T), Nagpur.

For M/s. Telesonic Network Limited



Authorized Signatory



**Annexure-18**

**Diversion of 0.17657 ha. Forest land in favour of M/s. Telesonic Network Limited, Nagpur for laying of underground Optical Fiber Cable Line passing within RoW of existing NH-6 (Wadi-Karanja-Tivsa) road. (Chainage- km 50/00 to km 100/00)**

**(Online Proposal No. FP/MH/OFC/139679/2021)**

**Undertaking from the User Agency**

**Condition No. 25.** Any breach of the conditions by the User Agency will be treated as violation of the provisions of the Forest (Conservation) Act, 1980.

The user agency agrees that any breach of the conditions by the User Agency will be treated as violation of the provisions of the Forest (Conservation) Act, 1980.

For M/s. Telesonic Network Limited



Authorized Signatory