

**Office of the Principal Chief Conservator of Forests (Head of Forests Force),**

**Maharashtra State, Nagpur**

**Additional Principal Chief Conservator of Forests & Nodal Officer, M.S.Nagpur**

1<sup>st</sup> Floor, B Wing, Van Bhavan, Ramgiri Road, Civil Lines, Nagpur- 440 001

Tel.No.: 0712- 2556916 , E-mail: [apccfnodal@mahaforest.gov.in](mailto:apccfnodal@mahaforest.gov.in)

**Speed Post**

No. Desk-17/Nodal/Nagpur/ID-12888/984/2022-23

Nagpur – 440 001 Date - 20/07/2022

To,  
The Principal Secretary (Forests),  
Revenue & Forest Department,  
Mantralaya, Mumbai – 400032

**Sub – Forest Land – Bhandara**

Diversion of 0.8703 ha. forest land in favour of M/s Telesonic Network Limited, Nagpur for laying of underground Optical Fiber Cable line passing within Row of existing SH-358 (Dighori to Bhondevi) road.  
(Chainage Km. 0/00 to Km 2200/00) and SH-354 Lakhandur to Dhabetekadi (Lakhandur to Arjuni) road (Chainage-Km 0/00 to Km 7100/00)

- Ref – 1) Government of Maharashtra, Revenue and Forest Department, Order No. FLD-2022/CR-26/F-10, dt. 14/3/2022  
2) The Chief Conservator of Forest (T) Nagpur letter No. Desk-10/Land/C.R.994/598/2021-22, dt. 15/7/2022

The Govt. of Maharashtra vide Order under reference 1 has accorded In-Principal Approval for diversion of 0.8703 ha. forest land on the subject mentioned above with condition to submit compliance of 1 to 25 conditions. Accordingly, the User Agency has submitted their compliance to Dy. Conservator of Forest (T) Bhandara. The same is submitted by Chief Conservator of Forest (T) Nagpur to this office vide letter under reference 2. The compliance report of the conditions of in-principle approval was furnished as under:-

Sr.No.	Conditions	Compliance
1	The legal status of the land shall remain unchanged;	As per the compliance report submitted by DCF (T) Bhandara & forwarded by CCF (T) Nagpur, the User Agency has submitted an undertaking. The copy of the same is enclosed herewith as <b>Annexure-1</b> .
2	The Optical Fiber Cable Line will be laid within maximum size of the trench of 2.00 meters depth & 0.50 meter width with cable line under the PVC pipeline.	As per the compliance report submitted by DCF (T) Bhandara & forwarded by CCF (T) Nagpur, the User Agency has submitted an undertaking. The copy of the same is enclosed herewith as <b>Annexure-2</b> .
3	The cost of Net present Value of Forest land shall be exempted.	No Cost.
4	The User Agency shall defray the cost of Compensatory Afforestation.	As per the compliance report submitted by DCF (T) Bhandara & forwarded by CCF (T) Nagpur, the cost of compensatory afforestation over degraded forest land of 1.75 ha. is Rs. 13,41,473/- has been deposited as per Rate Based Ready Recknor of 2022-23 @



		7,66,556/- through e-portal. The copy of the same is enclosed herewith as <b>Annexure-3</b> .
5	Compensatory Afforestation shall be taken up by the Forest Department over 1.75 ha. degraded forest land (i) 0.54 ha. in Survey No. 44 (P) and (ii) 1.21 ha. in Survey No. 46 (P) at village Lawari, Tal.Sakoli, District-Bhandara.	As per the compliance report submitted by DCF (T) Bhandara & forwarded by CCF (T) Nagpur, the Compensatory Afforestation shall be taken up by the Forest Department over 1.75 ha. degraded forest land (i) 0.54 ha. in Survey No. 44 (P) and (ii) 1.21 ha. in Survey No. 46 (P) at village Lawari, Tal.Sakoli, District-Bhandara.
6	The land under project will be reclaimed by the User Agency for which the agency shall submit a bank guarantee at the rate of Rs. 50/- per running meter and an undertaking to that effect shall also be submitted. If the agency fails to reclaim the land to the satisfaction of concerned Deputy Conservator of Forests, the cost for reclamation will be recovered from the bank guarantee.	As per the compliance report submitted by DCF (T) Bhandara & forwarded by CCF (T) Nagpur, the User Agency has submitted an undertaking. The copy of the same is enclosed herewith as <b>Annexure-4</b>
7	If the cable is going to be laid in the formation width of the road, then additional charges in form of bank guarantee shall be given at the rate of Rs.35/- per running meter. Similarly for reclamation of side drain and for tarred portion, the guarantee will be at the rate of Rs. 300/- per meter and Rs.750/- per meter respectively. An undertaking shall be obtained from the user agency that it has agreed to make good any loss to Forest/ Environment while laying the cable in the forest area and during maintenance of the same in future.	As per the compliance report submitted by DCF (T) Bhandara & forwarded by CCF (T) Nagpur, the User Agency has submitted an undertaking. The copy of the same is enclosed herewith as <b>Annexure-4</b> .
8	For further maintenance of the project, the agency shall obtain permission from the concerned Deputy Conservator of Forests as and when required.	As per the compliance report submitted by DCF (T) Bhandara & forwarded by CCF (T) Nagpur, the User Agency has submitted an undertaking. The copy of the same is enclosed herewith as <b>Annexure-5</b> .
9	The forest land shall not be used for any purpose other than specified in the proposal.	As per the compliance report submitted by DCF (T) Bhandara & forwarded by CCF (T) Nagpur, the User Agency has submitted an undertaking. The copy of the same is enclosed herewith as <b>Annexure-6</b> .
10	No felling of trees shall be done during the implementation of project.	As per the compliance report submitted by DCF (T) Bhandara & forwarded by CCF (T) Nagpur, the User Agency has submitted an undertaking. The copy of the same is enclosed herewith as <b>Annexure-7</b> .
11	No new forest area beyond the Right of Way of existing road should be broken for laying Optical Fiber Cable.	As per the compliance report submitted by DCF (T) Bhandara & forwarded by CCF (T) Nagpur, the User Agency has submitted an undertaking. The copy of the same is enclosed herewith as <b>Annexure-8</b> .



12	The User Agency shall pay the cost of Net Present Value, if required in future.	As per the compliance report submitted by DCF (T) Bhandara & forwarded by CCF (T) Nagpur, the User Agency has submitted an undertaking. The copy of the same is enclosed herewith as <b>Annexure-9</b> .
13	Underground Optical Fiber Cable can be laid only outside the confines of the Protected Areas.	As per the compliance report submitted by DCF (T) Bhandara & forwarded by CCF (T) Nagpur, no any protected area affected.
14	No labour camp shall be established on the forest land.	As per the compliance report submitted by DCF (T) Bhandara & forwarded by CCF (T) Nagpur. The User Agency has submitted an undertaking. The copy of the same is enclosed herewith as <b>Annexure-10</b> .
15	After completion of the project, User Agency will reclaim the area under RoW suitably.	As per the compliance report submitted by DCF (T) Bhandara & forwarded by CCF (T) Nagpur, the User Agency has submitted an undertaking. The copy of the same is enclosed herewith as <b>Annexure-11</b> .
16	The layout plan of the proposal shall not be changed without prior approval of the State Government.	As per the compliance report submitted by DCF (T) Bhandara & forwarded by CCF (T) Nagpur, the User Agency has submitted an undertaking. The copy of the same is enclosed herewith as <b>Annexure-12</b> .
17	This sanction is subject to the final clearance by the Department of Information & Technology for the project and concerned PWD authorities for the project.	As per the compliance report submitted by DCF (T) Bhandara & forwarded by CCF (T) Nagpur, the User Agency has submitted an undertaking. The copy of the same is enclosed herewith as <b>Annexure-13</b> .
18	The User Agency shall compensate the Private owners of forest land if any, in accordance with the prevalent laws, rules & guidelines.	Not applicable
19	The User Agency shall obtain Environmental Clearance as per the provisions of the Environment (Protection) Act, 1986, if applicable.	Not applicable
20	All other conditions as may be mandatory under relevant Acts, Rules and Guidelines shall be complied by the User Agency.	As per the compliance report submitted by DCF (T) Bhandara & forwarded by CCF (T) Nagpur, the User Agency has submitted an undertaking. The copy of the same is enclosed herewith as <b>Annexure-14</b> .
21	All the conditions stipulated by the Forest Department shall be binding on User Agency.	As per the compliance report submitted by DCF (T) Bhandara & forwarded by CCF (T) Nagpur, the User Agency has submitted an undertaking. The copy of the same is enclosed herewith as <b>Annexure-15</b> .
22	The User Agency shall make good of any loss to Forest/Environment.	As per the compliance report submitted by DCF (T) Bhandara & forwarded by CCF (T) Nagpur, the User Agency has submitted an undertaking. The copy of the same is enclosed herewith as <b>Annexure-16</b> .



23	In case, the proposed area falls in the RoW of the road passing through National Parks and Wildlife Sanctuaries, prior permission of the State Board for Wildlife should be obtained.	As per the compliance report submitted by DCF (T) Bhandara & forwarded by CCF (T) Nagpur, no any protected area affected.
24	The Final Approval shall be granted by the State Government after fulfillment of the above conditions by the User Agency. The actual diversion of forest land shall be effected thereafter by the Conservator of Forest (T) Nagpur.	As per the compliance report submitted by DCF (T) Bhandara & forwarded by CCF (T) Nagpur, the User Agency has submitted an undertaking. The copy of the same is enclosed herewith as <b>Annexure-17</b> .
25	Any breach of the conditions by the User Agency will be treated as violation of the provisions of the Forest (Conservation) Act, 1980.	As per the compliance report submitted by DCF (T) Bhandara & forwarded by CCF (T) Nagpur, the User Agency has submitted an undertaking. The copy of the same is enclosed herewith as <b>Annexure-18</b> .

In view of the above, it is requested that Government of Maharashtra may kindly approve under section 2 of Forest Conservation Act, 1980 at the earliest.

**Encl.- As above**

*NA* 20/7/12

(Naresh Zurmure)  
Additional Principal Chief Conservator of Forests  
& Nodal Officer, Nagpur

Copy to the Chief Conservator of Forests (Territorial) Nagpur for information.  
Copy to the Deputy Conservator of Forests, Bhandara Forest Division, Bhandara for information.  
Copy to the M/s. Telesonic Network Limited, 4<sup>th</sup> floor Nikalas Tower, Ramdaspath, Nagpur for information

# मुख्य वनसंरक्षक (प्रादेशिक), नागपूर वनवृत्त, नागपूर यांचे कार्यालय

(बी.एस.एन.एल., संचारलक्ष्मी बिल्डींग, कस्तूरचंद पार्क समोर, नागपूर-४४० ००१, दूरध्वनी क्र. २५६२२५०, ईमेल-ccftnagpur@mahaforest.gov.in)

क्रमांक कक्ष-10/जमीन/प्र.क्र.994/598/2021-22.

नागपूर, दिनांक-15/07/2022

विषय:- Forest Land Wardha

Diversion of 0.8703 ha. forest land in favour of M/s Telesonic Network Limited, Nagpur for laying of underground Optival Fiber Cable line passing within Row of existing SH-358 (Dighori to Bhondevi) road. (Chainage Km.0/00 to Km 2200/00) and SH-354 (Lakhandur to Arjuni) road (Chainage Km 0/00 to Km 7100/00)

प्रति,

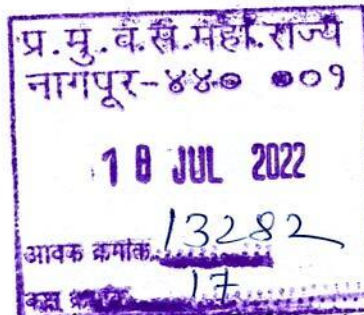
✓अपर प्रधान मुख्य वनसंरक्षक व केंद्रस्थ अधिकारी,  
महाराष्ट्र राज्य, नागपूर .

- संदर्भ:- 1) शासन, महसुल व वनविभाग, आदेश क्र.एफएलडी-2022/सीआर-26/एफ-10, दिनांक 14/03/2022.  
2) आपले कडील पत्र क्र कक्ष-17/नोडल/आयडी 12935/ 2736, दिनांक 21/03/2022.  
3) या कार्यालयाचे पत्र क्र कक्ष-10/जमीन/प्र.क्र.994/803, दिनांक 02/06/2022.  
4) उपवनसंरक्षक भंडारा वनविभाग, भंडारा यांचे कार्यालयाचे पत्र क्र कक्ष-8/सर्व्हे/489, दि.08/07/2022.

उपरोक्त संदर्भित पत्र क्रं 1 अन्वये सदर प्रस्तावास वन (संवर्धन) अधिनियम-1980 अंतर्गत अट क्रं 1 ते 25 यास अधिन राहुन तत्वता मंजूरी प्रदान करण्यात आलेली असुन आपले कडील संदर्भित पत्र क्र 2 अन्वये तत्वतः मान्यता पत्रातील अटींची पूर्तता करणेबाबत कळविलेले होते. त्याअनुषंगाने या कार्यालयाचे संदर्भित पत्र क्र 3 अन्वये तत्वतः मान्यता प्राप्त पत्रातील 1 ते 25 अटींची पूर्तता करून अटी निहाय स्वतंत्र हमीपत्रासह अहवाल सादर करणेबाबत उपवनसंरक्षक भंडारा वनविभाग, भंडारा यांना कळविण्यात आले.

उपवनसंरक्षक भंडारा वनविभाग, भंडारा यांनी संदर्भित पत्र क्र 4 अन्वये तत्वतः मान्यता प्राप्त पत्रातील 1 ते 25 अटींची पूर्तता अहवाल प्रकल्प यंत्रणेकडुन प्राप्त करून घेवून 3 प्रतित या कार्यालयास सादर केलेला असुन सदर अहवालचे संस्करण करून 2 प्रतित अहवाल आपणाकडे सादर करण्यात येत आहे.

सहपत्र:- वरिलप्रमाणे



(रंगनाथ नाईकडे)  
मुख्य वनसंरक्षक (प्रा),  
नागपूर वनवृत्त, नागपूर

प्रतिलिपी:- उपवनसंरक्षक, भंडारा वनविभाग, भंडारा यांना माहितीस अग्रेषित.

प्रतिलिपी:- M/s. Telesonic Network Limited, ४<sup>th</sup> floor Nikalas Tower, Ramdaspath, Nagpur यांना माहितीकरीता अग्रेषित.





## उपवनसंरक्षक, भंडारा वनविभाग, भंडारा यांचे कार्यालय

राष्ट्रीय महामार्ग क्र.6, जिल्हाधिकारी कार्यालयासमोर, भंडारा -441904

दूरध्वनी क्र- 07184-252283 Email Id :- dycfbhandara@mahaforest.gov.in dycfbhandara@yahoo.com



क्रमांक कक्ष-8/सर्व्हे/प्र.क्र. 426(2)/ 489 /22-23

भंडारा दिनांक - 08/10/2022

संस (प्रा) नागपूर

14 JUL 2022

आवक क्र 3635

दिनांक 14/7/2022

### Subject: Forest land Bhandara.

Proposal for diversion of 0.8703ha. of forest land for laying of Optical Fiber Cable of Telesonic Network Limited 4G Project on SH-358 (Dighori to Bhond devī Km. Ch. 0/00 to Km. 2200/00) and On SH-354 Lakhandur to Dhabetkadi (Lakhandur to Arjuni Road) Ch. Km.0/00 to 7100/00) in district Bhandara.

(Proposal No. FP/MH/OFC/120838/2021)

प्रति,

मुख्य वनसंरक्षक (प्रा.)  
नागपूर

संदर्भ -1) शासन महसुल व वनविभाग, मंत्रालय, मुंबई पत्र क्र. FLD-2022/CR 26/F-10 दिनांक 14/03/2022

2) अपर प्रधान मुख्य वनसंरक्षक व केंद्रस्थ अधिकारी, म.रा. नागपूर यांचे पत्र क्र. कक्ष 17/नोडल/आयडी- 12935/ 2736 दिनांक 21/03/2022

3) आपले कार्या. पत्र क्र. कक्ष 10/जमीन /प्रक्र. 994 / 423/ दिनांक 29/03/2022

4) या कार्या. पत्र क्र. कक्ष 8/सर्व्हे/प्रक्र/ 76 दिनांक 8/04/2022

5) प्रकल्प यंत्रणेचे पत्र क्र. Airtel/OFC/Bhandara/2022-23 दिनांक 3/06/2022

विषयांकीत प्रकरणी राज्य शासनाचे उपरोक्त संदर्भित पत्र क्रमांक 1 अन्वये अट क्र. 1 ते 25 चे अधीन राहून प्रस्तावासा तत्त्वतः मान्यता (In-principle approval) प्रदान करण्यात आलेली आहे.

उपरोक्त संदर्भित पत्र क्रमांक 2 व 3 अन्वये कळविल्यानुसार या कार्यालयाचे संदर्भित पत्र क्रमांक 4 अन्वये अट क्र. 1 ते 25 ची पूर्तता करून अटीनिहाय स्वतंत्र हमीपत्रासह अहवाल सादर करणेबाबत प्रकल्प यंत्रणेला कळविले होते. प्रकल्प यंत्रणेने संदर्भित पत्र क्र. 5 अन्वये त्यांचेकडील स्वतंत्र हमीपत्रासह अहवाल या कार्यालयास सादर केलेला आहे.

उपरोक्त संदर्भित पत्र क्रमांक 2 व 3 अन्वये कळविल्यानुसार प्रकल्प यंत्रणेकडून संदर्भित पत्र क्र. 5 अन्वये प्राप्त झालेला अहवाल (स्वतंत्र हमीपत्रासह) तीन प्रतीत पुढील कार्यवाहीस सादर करण्यात येत आहे.

करिता माहितीस सविनय सादर.

सहपत्र: वरिलप्रमाणे (3 प्रतीत)

(राहुल भा. गवई)

उपवनसंरक्षक,  
भंडारा वनविभाग, भंडारा

प्रतिलिपी:- अपर प्रधान मुख्य वनसंरक्षक व केंद्रस्थ अधिकारी, म.रा. नागपूर यांना माहितीस सविनय सादर.

प्रतिलिपी:- M/s. Telesonic Network Limited, 4<sup>th</sup> floor Nikulas Tower, Ramdaspath, Nagpur यांना माहिती व पुढील आवश्यक कार्यवाहीस्तव अग्रेषित.



Telesonic Networks Ltd.

www.airsatel.com

4th Floor D Building Vega Centre, Shankarsheth Road, Savargate, Pune - 411042

No. Airtel/EFC/Bhandara/2022-23

Dated. 03/6/2022

To,

The Deputy Conservator of Forests,  
Bhandara Division, Bhandara

**Subject:** Diversion of 0.8703 ha. Forest land in favour of M/s. Telesonic Network Limited for laying underground Optical Fiber Cable Line passing within RoW of existing SH-358 (Dighori to Bhondevi road (Chainage- km 0/00 to km 2200/00) and SH-354 Lakhandur to Dhabetekadi Lakhandur to Arjuni) road (Chainage- km 0/00 to km 100/00).  
**(Proposal No. FP/MH/OFC/120838/2021)**

**Reference:** 1. Government of Maharashtra, Revenue and Forest Department, Mantralaya, Mumbai Order No. FLD-2022/CR-26/F-10, dated 14.03.2022  
2. Additional Principal Chief Conservator of Forests and Nodal Officer, M.S., Nagpur letter no. D-17/NC/ID-12935/2736/2021-22 dated 21.03.2022  
3. Chief Conservator of Forests, Nagpur Circle Nagpur letter no. D-10/Land/C.R.994/4237/2021-22 dated 29.03.2022  
4. Dy. Conservator of Forest, Bhandara Division letter no. D-8/Vansanvardhan/76.../2021-22, dated 08/4/2022

Respected Sir,

The Government of India vide letter under reference-1 accords in-principle approval under section-2 of the Forest (Conservation) Act, 1980. Accordingly, we the user agency is submitted desired information on the points as mentioned therein:-

The Government of India vide letter under reference-1 accords in-principle approval under section-2 of the Forest (Conservation) Act, 1980. Accordingly, we the user agency is submitted desired information on the points as mentioned therein:-

Sr. No.	Condition	Compliance required from UA
1.	Legal status of the forest land shall remain unchanged;	The user agency agreed. Undertaking enclosed at <b>Annexure-1</b> .
2.	The Optical Fiber Cable Line will be laid within maximum size of the trench of 2.00 meters depth & 0.50 meter width with cable line under the PVC pipeline.	The user agency agreed. Undertaking enclosed at <b>Annexure-2</b> .
3	The cost of Net Present Value of Forest land shall be exempted.	No cost.
4	The User Agency shall defray the cost of Compensatory Afforestation.	Cost of compensatory afforestation over degraded forest land of 1.75 ha. is Rs. 13,41,473/- has been deposited as per Rate Based Ready Recknor of 2022-23 @ Rs. 7,66,556/- through e-portal ( <a href="https://parivesh.nic.in/">https://parivesh.nic.in/</a> ) with the Forest Department. Copy enclosed at <b>Annexure-3</b> .
5	Compensatory Afforestation shall be taken up by the Forest Department over 1.75 ha. degraded forest land (i) 0.54 ha. in Survey No. 44 (P) and (ii) 1.21 ha. in Survey No. 46 (P) at Village Lawari, Tal. Sakoli, District Bhandara.	Compensatory Afforestation shall be taken up by the Forest Department.



6	The land under project will be reclaimed by the User Agency for which the agency shall submit a bank guarantee at the rate of Rs.50/- per running meter and an undertaking to that effect shall also be submitted. If the agency fails to reclaim the land to the satisfaction of concerned Deputy Conservator of Forests, the cost for reclamation will be covered from the bank guarantee.	The land under project will be reclaimed by the User Agency for which bank guarantee as specified rate has already been deposited. Copies attached. An undertaking to that effect is enclosed at <b>Annexure-4.</b>
7	If the cable is going to be laid in the formation width of the road, then additional charges in form of bank guarantee shall be given at the rate of Rs.35/- per running meter. Similarly for reclamation of side drain and for tarred portion, the guarantee will be at the rate of Rs.300/- per meter and Rs.750/- per meter respectively. An undertaking shall be obtained from the User Agency that it has agreed to make good any loss to Forest/ Environment while laying the cable in the forest area and during maintenance of the same in future.	
8	For further maintenance of the project, the agency shall obtain permission from the concerned Deputy Conservator of Forests as and when required.	The user agency agreed. Undertaking enclosed at <b>Annexure-5.</b>
9	The forest land shall not be used for any purpose other than specified in the proposal.	The user agency agreed. Undertaking enclosed at <b>Annexure-6.</b>
10	No felling of trees shall be done during the implementation of project.	The user agency agreed. Undertaking enclosed at <b>Annexure-7.</b>
11	No new forest area beyond the Right of Way of existing road should be broken for laying Optical Fiber Cable.	The user agency agreed. Undertaking enclosed at <b>Annexure-8.</b>
12	The User Agency shall pay the cost of Net Present Value, if required in future.	The user agency agreed. Undertaking enclosed at <b>Annexure-9.</b>
13	Underground Optical Fiber Cable can be laid only outside the confines of the Protected Areas.	No any protected area affected.
14	No labour camp shall be established on the forest land.	The user agency agreed. Undertaking enclosed at <b>Annexure-10.</b>
15	After completion of the project, User Agency will reclaim the area under RoW suitably.	The user agency agreed. Undertaking enclosed at <b>Annexure-11.</b>
16	The layout plan of the proposal shall not be changed without prior approval of the State Government.	The user agency agreed. Undertaking enclosed at <b>Annexure-12.</b>
17	This sanction is subject to the final clearance by the Department of Information & Technology for the project and concerned PWD authorities for the project.	The user agency agreed. Undertaking enclosed at <b>Annexure-13.</b>
18	The User Agency shall compensate the private owners of forest land if any, in accordance with the prevalent laws, rules & guidelines.	Not applicable.



19	The User Agency shall obtain Environmental Clearance as per the provisions of the Environment (Protection) Act, 1986, if applicable.	Not applicable.
20	All other conditions as may be mandatory under relevant Acts, Rules and Guidelines shall be complied by the User Agency.	The user agency agreed. Undertaking enclosed at Annexure-14.
21	All the conditions stipulated by the Forest Department shall be binding on User Agency.	The user agency agreed. Undertaking enclosed at Annexure-15.
22	The User Agency shall make good of any loss to Forest / Environment.	The user agency agreed. Undertaking enclosed at Annexure-16.
23	In case, the proposed area falls in the RoW of the road passing through National Parks and Wildlife Sanctuaries, prior permission of the State Board for Wildlife should be obtained.	No any protected area affected.
24	The Final approval shall be granted by the State Government after fulfillment of the above conditions by the User Agency. The actual diversion of forest land shall be effected thereafter by the Conservator of Forests (T), Nagpur.	The user agency agreed. Undertaking enclosed at Annexure-17.
25	Any breach of the conditions by the User Agency will be treated as violation of the provisions of the Forest (Conservation) Act, 1980.	The user agency agreed. Undertaking enclosed at Annexure-18.

In view of the above, you are requested to do the needful for grant of forest clearance under section-2 of forest (Conservation) Act, 1980.

Enclosures: As above.

For M/s. Telesonic Network Limited

DATE :- 03/08/22

Authorized Signatory





**Annexure-1**

**Diversion of 0.8703 ha. Forest land in favour of M/s. Telesonic Network Limited for laying underground Optical Fiber Cable passing within RoW of existing SH-358 (Dighori to Bhondevi road (Chainage- km 0/00 to km 2200/00) and SH-354 Lakhandur to Dhabetekadi Lakhandur to Arjuni) road (Chainage- km 0/00 to km 100/00).**

**(Online Proposal No. FP/MH/OFC/120838/2021)**

**Undertaking from the User Agency**

**Condition No. 1.** Legal status of the forest land shall remain unchanged;

The user agency agrees and undertakes that the legal status of the forest land shall remain unchanged.

For M/s. Telesonic Network Limited

DATE:- 03/06/22







57

**Annexure-2**

**Diversion of 0.8703 ha. Forest land in favour of M/s. Telesonic Network Limited for laying underground Optical Fiber Cable passing within RoW of existing SH-358 (Dighori to Bhondevi road (Chainage- km 0/00 to km 2200/00) and SH-354 Lakhandur to Dhabetekadi Lakhandur to Arjuni) road (Chainage- km 0/00 to km 100/00).**

**(Online Proposal No. FP/MH/OFC/120838/2021)**

**Undertaking from the User Agency**

**Condition No. 2.** The Optical Fiber Cable Line will be laid within maximum size of the trench of 2.00 meters depth & 0.50 meter width with cable line under the PVC pipeline.

The user agency agrees and undertakes that the Forest land will be handed over only after required non forest for the project is handed over by the user agency.

For M/s. Telesonic Network Limited



DATE :- 03/06/22



Authorized Signatory



Am sure -3

Sno	Proposal Detail	Application_No	Application No (New)	Date of IN-PRINCIPLE	Amount to be Paid/Amount Paid (in Rs.)	Payment Status	Payment Detail	Demand Letter
1	FP/MH/OFC/139679/2021 (http://forestsclearance.nic.in/viewreport.aspx?pid=FP/MH/OFC/139679/2021)  Proposal for diversion of forest land for Laying Optical Fiber Cable of Telesonic Network Limited Project along the NH-6 (Wadi-Karanja-Tivsa) Km. Ch. 50/000 To 100/000) in district Wardha in the State	OFC1396792021237	71139679237	14 Mar 2022	CA: 766556/- Addl CA 0/- PCA: 0/-, CAT: 0/- Safety Addl PA 0/- Zone: 0/-, Other Charges 0/- NPV: 0/-, Other Charges 0/- Other Charges 10/- Other Charges 20/- Other Charges 30/- Total : 766556/-		Fund Demand Verified by : 11 May 2022 Nodal Officer On Bank Name : Union Bank Of India Mode of Payment : NEFT/RTGS (Challan) Challan Generated : 16 May 2022 On Transaction Date : 23 May 2022	Demand Letter (http://forestsclearance.nic.in/writereaddata/Fundpdf/110520221427347464_FPMHOF1396792021_User_Fund_Demanded_16)  Generated Challan (http://forestsclearance.nic.in/UserAccount/Neft_Challan.aspx?pid=OFC1396792021237)
2	FP/MH/OFC/120838/2021 (http://forestsclearance.nic.in/viewreport.aspx?pid=FP/MH/OFC/120838/2021)  Laying of Optical Fiber Cable of Telesonic Network Limited 4G Project on SH-358 (Dighori to Bhordevi Km. Ch. 0/00 to Km. 2200/00) and On SH-354 Lakhandur to Dhabetkadi (Lakhandur to Arjuni Road) Ch. Km. 0/00 to 7100/00) in Bhandara District of Maharashtra State.	OFC1208382021791	71120838791	14 Mar 2022	CA: 1341473/- Addl CA 0/- PCA: 0/-, CAT: 0/- Safety Addl PA 0/- Zone: 0/-, Other Charges 0/- NPV: 0/-, Other Charges 0/- Other Charges 10/- Other Charges 20/- Other Charges 30/- Total : 1341473/-		Fund Demand Verified by : 19 Apr 2022 Nodal Officer On Bank Name : Union Bank Of India Mode of Payment : NEFT/RTGS (Challan) Challan Generated : 26 Apr 2022 On Transaction Date : 02 May 2022	Demand Letter (http://forestsclearance.nic.in/writereaddata/Fundpdf/130420221544046634_FPMHOF1208382021_User_Fund_Demanded_73)  Generated Challan (http://forestsclearance.nic.in/UserAccount/Neft_Challan.aspx?pid=OFC1208382021791)



UT. 30608/2413/2020

P-9e/c/2029



**GOVERNMENT OF MAHARASHTRA  
OFFICE OF THE EXECUTIVE ENGINEER  
P.W. Division, Bhandara  
Public Works Department**

### Permission for laying utility

To,

M/S TELESONIC NETWORKS LIMITED.,  
4TH FLOOR D BUILDING VEGA CENTER, SHANKARSHETH ROAD, SWARGATE, PUNE - 411042,  
PUNE, 411042

Subject :-

Permission for laying Network on SH 358 ALONG THE ROAD FROM  
CH 17/00(PALANDUR) TO CH 26/600 (DIGHORI MOTH) TOTAL  
LENGTH 9.600 KM

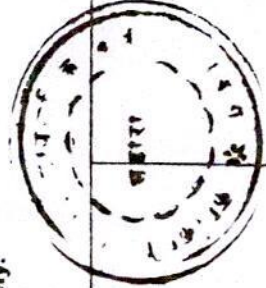

Reference :-

Your Online Application No 4820, Dated 2020-11-23 10:14:11

With reference to your application for obtaining permission for laying **Network**, this office has received online amount for Rs 420,000 (Transaction No.: 110123302634 dated 21-04-2021 02:00:01) as security deposit against restoration charges for SH 358 ALONG THE ROAD FROM CH 17/00(PALANDUR) TO CH 26/600 (DIGHORI MOTH) TOTAL LENGTH 9.600 KM.

Based on the above you are hereby granted permission with following terms and conditions, attached herewith.

**Click here for printing Terms and Conditions document separately.**



**Executive Engineer  
Public Works Division  
BHANDARA,  
Executive Engineer**

COAH40ZDYJ16MF





54

GOVERNMENT OF MAHARASHTRA  
OFFICE OF THE EXECUTIVE ENGINEER  
P.W. Division, Bhandara  
Public Works Department

Permission for laying utility

To,	
TELESONIC NETWORKS LTD, 4TH FLOOR D BUILDING VEGA CENTER, SHANKARSHETH ROAD, SWARGATE, PUNE - 411042, NAGAPUR, 440010	
Subj :-	Permission for laying Network on SH 354 ALONG THE ROAD SINDHPURI LAKHANDUR ARJUNI FROM CH 30/00 TO 40/00 TOTAL LENGTH 10.00 KM (PWD LAKHANDUR SECTION)
Reference :-	Your Online Application No 4833, Dated 2020-11-25 22:23:26

With reference to your application for obtaining permission for laying **Network**, this office has received online amount for Rs 437,500 (Transaction No.: 110241565429 dated 08-09-2021 02:00:01) as security deposit against restoration charges for SH 354 ALONG THE ROAD SINDHPURI LAKHANDUR ARJUNI FROM CH 30/00 TO 40/00 TOTAL LENGTH 10.00 KM (PWD LAKHANDUR SECTION).

Based on the above, you are hereby granted permission with following terms and conditions, attached herewith.

[Click here for printing Terms and Conditions document separately.](#)



QHE5VD234IUJ0K



Executive Engineer  
P.W. Division Bhandara  
Executive Engineer



**Annexure-4**

**Diversion of 0.8703 ha. Forest land in favour of M/s. Telesonic Network Limited for laying underground Optical Fiber Cable passing within RoW of existing SH-358 (Dighori to Bhondevi road (Chainage- km 0/00 to km 2200/00) and SH-354 Lakhandur to Dhabetekadi Lakhandur to Arjuni) road (Chainage- km 0/00 to km 100/00).**

**(Online Proposal No. FP/MH/OFC/120838/2021)**

**Undertaking from the User Agency**

**Condition No. 6 & 7.**

6	The land under project will be reclaimed by the User Agency for which the agency shall submit a bank guarantee at the rate of Rs.50/- per running meter and an undertaking to that effect shall also be submitted. If the agency fails to reclaim the land to the satisfaction of concerned Deputy Conservator of Forests, the cost for reclamation will be covered from the bank guarantee.
7	If the cable is going to be laid in the formation width of the road, then additional charges in form of bank guarantee shall be given at the rate of Rs.35/- per running meter. Similarly for reclamation of side drain and for tarred portion, the guarantee will be at the rate of Rs.300/- per meter and Rs.750/- per meter respectively. An undertaking shall be obtained from the User Agency that it has agreed to make good any loss to Forest/ Environment while laying the cable in the forest area and during maintenance of the same in future.

The user agency undertakes that the land under project will be reclaimed by the User Agency for which bank guarantee as specified rate has already has already deposited.

For M/s. Telesonic Network Limited

DAB - 03/06/22



Authorized Signatory



Annexure-5

Diversion of 0.8703 ha. Forest land in favour of M/s. Telesonic Network Limited for laying underground Optical Fiber Cable passing within RoW of existing SH-358 (Dighori to Bhondevi road (Chainage- km 0/00 to km 2200/00) and SH-354 Lakhandur to Dhabetekadi Lakhandur to Arjuni) road (Chainage- km 0/00 to km 100/00).

(Online Proposal No. FP/MH/OFC/120838/2021)

Undertaking from the User Agency

**Condition No. 8.** For further maintenance of the project, the agency shall obtain permission from the concerned Deputy Conservator of Forests as and when required.

The user agency agrees and undertakes that for further maintenance of the project, the agency shall obtain permission from the concerned Deputy Conservator of Forests as and when required.

For M/s. Telesonic Network Limited

DATB:- 03/06/22







51

**Annexure-6**

**Diversion of 0.8703 ha. Forest land in favour of M/s. Telesonic Network Limited for laying underground Optical Fiber Cable passing within RoW of existing SH-358 (Dighori to Bhondevi road (Chainage- km 0/00 to km 2200/00) and SH-354 Lakhandur to Dhabetekadi Lakhandur to Arjuni) road (Chainage- km 0/00 to km 100/00).**

**(Online Proposal No. FP/MH/OFC/120838/2021)**

**Undertaking from the User Agency**

**Condition No. 9.** The forest land shall not be used for any purpose other than specified in the proposal.

The user agency agrees and undertakes that the forest land shall not be used for any purpose other than specified in the proposal.

For M/s. Telesonic Network Limited

DAIB - 03/06/22





**Annexure-7**

**Diversion of 0.8703 ha. Forest land in favour of M/s. Telesonic Network Limited for laying underground Optical Fiber Cable passing within RoW of existing SH-358 (Dighori to Bhondevi road (Chainage- km 0/00 to km 2200/00) and SH-354 Lakhandur to Dhabetekadi Lakhandur to Arjuni) road (Chainage- km 0/00 to km 100/00).**

**(Online Proposal No. FP/MH/OFC/120838/2021)**

**Undertaking from the User Agency**

**Condition No. 10.** No felling of trees shall be done during the implementation of project.

The user agency agrees and undertakes that no felling of trees shall be done during the implementation of project.

DAFB:-03/08/22

For M/s. Telesonic Network Limited



Authorized Signatory





**Annexure-8**

**Diversion of 0.8703 ha. Forest land in favour of M/s. Telesonic Network Limited for laying underground Optical Fiber Cable passing within RoW of existing SH-358 (Dighori to Bhondevi road (Chainage- km 0/00 to km 2200/00) and SH-354 Lakhandur to Dhabetekadi Lakhandur to Arjuni) road (Chainage- km 0/00 to km 100/00).**

**(Online Proposal No. FP/MH/OFC/120838/2021)**

**Undertaking from the User Agency**

**Condition No. 11.** No new forest area beyond the Right of Way of existing road should be broken for laying Optical Fiber Cable.

The user agency agrees and undertakes that no new forest area beyond the Right of Way of existing road should be broken for laying Optical Fiber Cable.

For M/s. Telesonic Network Limited

DATE: -03/08/22







48

**Annexure-9**

**Diversion of 0.8703 ha. Forest land in favour of M/s. Telesonic Network Limited for laying underground Optical Fiber Cable passing within RoW of existing SH-358 (Dighori to Bhondevi road (Chainage- km 0/00 to km 2200/00) and SH-354 Lakhandur to Dhabetekadi Lakhandur to Arjuni) road (Chainage- km 0/00 to km 100/00).**

**(Online Proposal No. FP/MH/OFC/120838/2021)**

**Undertaking from the User Agency**

**Condition No. 12.** The User Agency shall pay the cost of Net Present Value, if required in future.

The user agency agrees and undertakes that the User Agency shall pay the cost of Net Present Value, if required in future.

For M/s. Telesonic Network Limited

DATE :- 03/06/22







47

**Annexure-10**

**Diversion of 0.8703 ha. Forest land in favour of M/s. Telesonic Network Limited for laying underground Optical Fiber Cable passing within RoW of existing SH-358 (Dighori to Bhondevi road (Chainage- km 0/00 to km 2200/00) and SH-354 Lakhandur to Dhabetekadi Lakhandur to Arjuni) road (Chainage- km 0/00 to km 100/00).**

**(Online Proposal No. FP/MH/OFC/120838/2021)**

**Undertaking from the User Agency**

**Condition No. 14.** No labour camp shall be established on the forest land.

The user agency agrees and undertakes that no labour camp shall be established on the forest land.

For M/s. Telesonic Network Limited

DAB:- 03/06/22



Authorized Signatory





46

**Annexure-11**

**Diversion of 0.8703 ha. Forest land in favour of M/s. Telesonic Network Limited for laying underground Optical Fiber Cable passing within RoW of existing SH-358 (Dighori to Bhondevi road (Chainage- km 0/00 to km 2200/00) and SH-354 Lakhandur to Dhabetekadi Lakhandur to Arjuni) road (Chainage- km 0/00 to km 100/00).**

**(Online Proposal No. FP/MH/OFC/120838/2021)**

**Undertaking from the User Agency**

**Condition No. 15.** After completion of the project, User Agency will reclaim the area under RoW suitably.

The user agency agrees and undertakes that after completion of the project, User Agency will reclaim the area under RoW suitably.

For M/s. Telesonic Network Limited

DATE :- 03/06/22



Authorized Signatory



**Annexure-12**

**Diversion of 0.8703 ha. Forest land in favour of M/s. Telesonic Network Limited for laying underground Optical Fiber Cable passing within RoW of existing SH-358 (Dighori to Bhondevi road (Chainage- km 0/00 to km 2200/00) and SH-354 Lakhandur to Dhabetekadi Lakhandur to Arjuni) road (Chainage- km 0/00 to km 100/00).**

**(Online Proposal No. FP/MH/OFC/120838/2021)**

**Undertaking from the User Agency**

**Condition No. 16.** The layout plan of the proposal shall not be changed without prior approval of the State Government.

The user agency agrees and undertakes that the layout plan of the proposal shall not be changed without prior approval of the State Government.

For M/s. Telesonic Network Limited

DATE: - 03/06/22

  
Authorized Signatory



**Annexure-13**

**Diversion of 0.8703 ha. Forest land in favour of M/s. Telesonic Network Limited for laying underground Optical Fiber Cable passing within RoW of existing SH-358 (Dighori to Bhondevi road (Chainage- km 0/00 to km 2200/00) and SH-354 Lakhandur to Dhabetekadi Lakhandur to Arjuni) road (Chainage- km 0/00 to km 100/00).**

**(Online Proposal No. FP/MH/OFC/120838/2021)**

**Undertaking from the User Agency**

**Condition No. 17.** This sanction is subject to the final clearance by the Department of Information & Technology for the project and concerned PWD authorities for the project.

The user agency agrees the above condition.

For M/s. Telesonic Network Limited

DATB:-03/06/22







43

**Annexure-14**

**Diversion of 0.8703 ha. Forest land in favour of M/s. Telesonic Network Limited for laying underground Optical Fiber Cable passing within RoW of existing SH-358 (Dighori to Bhondevi road (Chainage- km 0/00 to km 2200/00) and SH-354 Lakhandur to Dhabetekadi Lakhandur to Arjuni) road (Chainage- km 0/00 to km 100/00).**

**(Online Proposal No. FP/MH/OFC/120838/2021)**

**Undertaking from the User Agency**

**Condition No. 20.** All other conditions as may be mandatory under relevant Acts, Rules and Guidelines shall be complied by the User Agency.

The user agency agrees the above condition.

For M/s. Telesonic Network Limited

DATE:- 03/06/22



Authorized Signatory



**Annexure-15**

**Diversion of 0.8703 ha. Forest land in favour of M/s. Telesonic Network Limited for laying underground Optical Fiber Cable passing within RoW of existing SH-358 (Dighori to Bhondevi road (Chainage- km 0/00 to km 2200/00) and SH-354 Lakhandur to Dhabetekadi Lakhandur to Arjuni) road (Chainage- km 0/00 to km 100/00).**

**(Online Proposal No. FP/MH/OFC/120838/2021)**

**Undertaking from the User Agency**

**Condition No. 21.** All the conditions stipulated by the Forest Department shall be binding on User Agency.

The user agency agrees and undertakes that all the conditions stipulated by the Forest Department shall be binding on User Agency.

For M/s. Telesonic Network Limited

DAFB :- 03/06/22







47

**Annexure-16**

**Diversion of 0.8703 ha. Forest land in favour of M/s. Telesonic Network Limited for laying underground Optical Fiber Cable passing within RoW of existing SH-358 (Dighori to Bhondevi road (Chainage- km 0/00 to km 2200/00) and SH-354 Lakhandur to Dhabetekadi Lakhandur to Arjuni) road (Chainage- km 0/00 to km 100/00).**

**(Online Proposal No. FP/MH/OFC/120838/2021)**

**Undertaking from the User Agency**

**Condition No. 22.** The User Agency shall make good of any loss to Forest / Environment.

The user agency agrees that the User Agency shall make good of any loss to Forest / Environment.

For M/s. Telesonic Network Limited

DATE:-03/06/22

Authorized Signatory





Annexure-17

Diversion of 0.8703 ha. Forest land in favour of M/s. Telesonic Network Limited for laying underground Optical Fiber Cable passing within RoW of existing SH-358 (Dighori to Bhondevi road (Chainage- km 0/00 to km 2200/00) and SH-354 Lakhandur to Dhabetekadi Lakhandur to Arjuni) road (Chainage- km 0/00 to km 100/00).

(Online Proposal No. FP/MH/OFC/120838/2021)

Undertaking from the User Agency

**Condition No. 24.** The Final approval shall be granted by the State Government after fulfillment of the above conditions by the User Agency. The actual diversion of forest land shall be effected thereafter by the Conservator of Forests (T), Nagpur.

The user agency agrees that the Final approval shall be granted by the State Government after fulfillment of the above conditions by the User Agency. The actual diversion of forest land shall be effected thereafter by the Conservator of Forests (T), Nagpur.

For M/s. Telesonic Network Limited

DATE :- 03/06/22



Authorized Signatory





39

**Annexure-18**

**Diversion of 0.8703 ha. Forest land in favour of M/s. Telesonic Network Limited for laying underground Optical Fiber Cable passing within RoW of existing SH-358 (Dighori to Bhondevi road (Chainage- km 0/00 to km 2200/00) and SH-354 Lakhandur to Dhabetekadi Lakhandur to Arjuni) road (Chainage- km 0/00 to km 100/00).**

**(Online Proposal No. FP/MH/OFC/120838/2021)**

**Undertaking from the User Agency**

**Condition No. 25.** Any breach of the conditions by the User Agency will be treated as violation of the provisions of the Forest (Conservation) Act, 1980.

The user agency agrees that any breach of the conditions by the User Agency will be treated as violation of the provisions of the Forest (Conservation) Act, 1980.

For M/s. Telesonic Network Limited

DATB:- 03/06/22

