Office of the Principal Chief Conservator of Forests (Head of Forests Force),
Maharashtra State
Additional Principal Chief Conservator of Forests & Nodal Officer,
1st Floor, B Wing
Van Bhavan, Ramgiri Road, Civil Lines, Nagpur- 440 001
Tel.No.: 0712- 2556916 , E-mail: apccfnodal@mahaforest.gov.in

By E-mail/Speed Post

No.Desk-17/Nodal/FCA/Chandrapur/PID-39591/2559/2024-25
Nagpur - 440 001, Date: - 13/02/2025

To,
Additional Chief Secretary (Forests),
Revenue and Forest Department,
Mantralaya, Mumbai-32 .

Sub:- Diversion of 315.74 ha. forest land under Forest (Conservation) Act, 1980 for Renovation of Asolamendha Irrigation project in Division Bramhapuri, Central Chanda and Chandrapur Forest Divisin, Saoli, Mul and Pombhurna talukas of Chandrapur District in the State of Maharashra. (Online No. FP/MH/IRRIG/39591/2019).

Ref:- 1) Government of India, MoEFCC, (Forest Conservation Division), New Delhi letter on dated 09/08/2024.
2) The Chief Conservator of Forests (T), Chandrapur Letter No.Desk-3 (1)/ Land/C.No.325/1770, Date: 11/02/2025.

Sir,

The Government of India raised certain queries vide letter under reference No.1 Accordingly, the Chief Conservator of Forests (T), Chandrapur vide letter under reference No.2 has submitted the compliance to the queries to this office which is being submitted as under:

Sr. No.	Conditions	Compliance
i	Legal status of the diverted forest land shall remain unchanged.	As per the Compliance submitted by Divisional Forest Officer, Chandrapur Forest Division and forwarded by the Chief Conservator of Forest (T) Chandrapur, the user agency has submitted an undertaking enclosed as **Annexure-1 (Page No.1)**
ii	The user agency shall furnish a report from the State Dam Safety Organisation (SDSO) regarding all technical aspects wrt the of the dam. The recommendations shall be implemented by the user agency to avoid any possible unforeseen conditions;	As per the Compliance submitted by Divisional Forest Officer, Chandrapur Forest Division and forwarded by the Chief Conservator of Forest (T) Chandrapur, the user agency has submitted the report of the State Dam Safety Organization (SDSO) on all technical aspects in **Annexure-II (Page No. 3 to 5)** user agency has informend that the recommendations shall be implemented by the

		user agency to avoid any possible unforeseen conditions;
iii	Further, the State Government shall obtain approval of the National Dam Safety Authority (NDSA) on the recommendations made by the State Dam Safety Organisation (SDSO) and submit the same before Stage-II approval along with the compliance of Stage-I approval conditions;	As per the Compliance submitted by Divisional Forest Officer, Chandrapur Forest Division and forwarded by the Chief Conservator of Forest (T) Chandrapur, the recommendation of SDSO to NDSA for approval and the same is attached herewith **Annexure-III (Page No. 6 to 7)**
iv	The User Agency shall transfer the cost of raising and maintaining the compensatory afforestation at the prevailing wage rates as per compensatory afforestation scheme and the cost of survey. demarcation and erection of permanent pillars if required on the CA land shall be deposited in consultation with State Forest Department in the account of CAMPA of the concerned State through online portal. The CA will be maintained for 10 years. The scheme may include appropriate provision for anticipated cost increase for works scheduled for subsequent years,	As per the Compliance submitted by Divisional Forest Officer, Chandrapur Forest Division and forwarded by the Chief Conservator of Forest (T) Chandrapur, the user agency deposited CA amount Rs. 26,68,40,715/-, Erection of Pillars amount Rs. 16,13,000/-, Watch Tower amount Rs. 27,71,700/- and Preparation of Road amount Rs. 18,05,15,363/- in CAMPA by the UTR No. MAHBH24316264268, dated 09/11/2024 for 10 year Compensatory Afforestation Scheme as approved by DFO, Yavatmal vide letter No. 3011, dated 30/09/2024. The details of CA Scheme and Receipt is attached herewith **Annexure-IV (Page No. 8 to 104).**
v	The User Agency shall transfer the funds towards the cost of Net Present Value (NPV) of the forest land being diverted under this proposal in accordance with the guidelines in the matter,	As per the Compliance submitted by Divisional Forest Officer, Chandrapur Forest Division and forwarded by the Chief Conservator of Forest (T) Chandrapur, the user agency deposited following NPV amount CAMPA by the UTR No. MAHBH24316264268, dated 09/11/2024. 1.Chandrapur Division Rs. 15,02,29,052/-, 2.Bramhapuri Division Rs. 19,40,05,992/- 3.Central Chanda Division Rs. 1,96,70,886/- Receipt and NPV certificates is attached herewith **Annexure-V (Page No. 105 to 114).**
vi	At the time of payment of the Net Present Value (NPV) at the present rate, the user agency shall furnish an undertaking to pay the additional amount of NPV, if so determined, as per the final decision of the Hon'ble Supreme Court of India;	As per the Compliance submitted by Divisional Forest Officer, Chandrapur Forest Division and forwarded by the Chief Conservator of Forest (T) Chandrapur, the user agency agrees. An undertaking has been submitted by the user agency same is attached herewith **Annexure-VI (Page No. 115).**

vii	The non-forest land identified for Compensatory Afforestation shall be transferred and mutated in favour of the State Forest Department and notified by the State Government as Protected Forests under section 29 of the Indian Forest Act, 1927 or under the relevant section (s) of the local Forest Act, before issue of the 'Final' approval under the adhiniyam. The Nodal Officer shall report compliance in this regard along with a copy of the original notification declaring the non-forest land as PF, along with compliance of 'in-principle' approval;	As per the Compliance submitted by Divisional Forest Officer, Chandrapur Forest Division and forwarded by the Chief Conservator of Forest (T) Chandrapur, the user agency has submitted the compliance as follows. The non-forest land identified for Compensatory Afforestation has been transferred and mutated in favour of the DCF, Yavatmal and notification declaring the non-forest land as PF in progress under section 29 of the Indian Forest Act, 1927 under the relevant section (s) of the local Forest Act, it will be submitted as early as possible. **Annexure-VII (Page No. 116-A to 116-L and 117)**
viii	The copy of approved Catchment Area Treatment (CAT) Plan shall be submitted and the commensurate cost of CAT plan shall be deposited in the CAMPA account through online portal;	As per the Compliance submitted by Divisional Forest Officer, Chandrapur Forest Division and forwarded by the Chief Conservator of Forest (T) Chandrapur, the user agency has submitted the copy of approved Catchment Area Treatment (CAT) Plan and the commensurate cost of CAT plan amount Rs. 9,18,72,000/- is deposited in the CAMPA by the UTR No. MAHBH24316264268, dated 09/11/2024. The details attached herewith **Annexure-VIII (Page No. 118 to 123).**
ix	The minimum water flow will be maintained in the downstream of river as per the conditions stipulated in the approval accorded by the Water Resource Department, Government of Maharashtra;	As per the Compliance submitted by Divisional Forest Officer, Chandrapur Forest Division and forwarded by the Chief Conservator of Forest (T) Chandrapur, the user agency agrees. An undertaking has been submitted by the User Agency same is attached herewith **Annexure-IX (Page No. 124).**
x	The user agency shall carry out muck disposal at pre-designated sites in such a manner so as to avoid its rolling down;	As per the Compliance submitted by Divisional Forest Officer, Chandrapur Forest Division and forwarded by the Chief Conservator of Forest (T) Chandrapur, the user agency agrees. An undertaking has been submitted by the User Agency same is attached herewith **Annexure-X (Page No. 125).**

xi	The dumping area for muck disposal shall be stabilized and reclaimed by planting suitable species by the user agency at the cost of project under the supervision of State Forest Department. Retaining walls and terracing shall be carried out to hold the dumping material in place,	As per the Compliance submitted by Divisional Forest Officer, Chandrapur Forest Division and forwarded by the Chief Conservator of Forest (T) Chandrapur, the user agency agrees. An undertaking has been submitted by the user agency same is attached herewith **Annexure-XI (Page No. 125 to 125 A).**
xii	The user agency shall provide free water for the forestry related projects;	As per the Compliance submitted by Divisional Forest Officer, Chandrapur Forest Division and forwarded by the Chief Conservator of Forest (T) Chandrapur, the user agency agrees. An undertaking has been submitted by the User Agency same is attached herewith **Annexure-XII (Page No. 126).**
xiii	The cost of felling of trees shall be deposited by the User Agency with the State Forest Department;	As per the Compliance submitted by Divisional Forest Officer, Chandrapur Forest Division and forwarded by the Chief Conservator of Forest (T) Chandrapur, the user Agency has submitted the compliance as follows. The cost of felling of trees is deposited by the user agency with the State Forest Department vide Cheque No. 095327, dated 26/11/2024 and Cheque No. 095326, dated 26/11/2024 is attached herewith in **Annexure-XIII (Page No. 127 to 130).**
xiv	The State Government shall upload the KML files of the area under diversion and the accepted area for raising compensatory afforestation in the E-green watch portal of FSI, before handing over forest land to the user agency.	As per the Compliance submitted by Divisional Forest Officer, Chandrapur Forest Division and forwarded by the Chief Conservator of Forest (T) Chandrapur, The State Government has upload the KML files of the area under diversion and the accepted area for raising compensatory afforestation in the E-green watch portal of FSI, before handing over forest land to the user agency; the same is attached herewith in **Annexure-XIV (Page No.131)**
xv	All the funds received from the user agency under the project shall be transferred deposited in CAMPA account only through e-portal (https://parivesh.nic.in). Amount deposited through other mode will not be accepted as compliance of the Stage-1	As per the Compliance submitted by Divisional Forest Officer, Chandrapur Forest Division and forwarded by the Chief Conservator of Forest (T) Chandrapur, All the funds as per the challan Rs. 90,75,18,708/- has been remitted in CAMPA by the MAHBH24316264268, dated 09/11/2024. The

	clearance;	details attache herewith **Annexure-XV (Page No. 132 to 135)**
xvi	Forest land will be handed over only after required non-forest land in the project is obtained by the user agency,	As per the Compliance submitted by Divisional Forest Officer, Chandrapur Forest Division and forwarded by the Chief Conservator of Forest (T) Chandrapur, the user agency has submitted the compliance as follows. Forest land is handed over only after required non-forest land is the project is obtained by the user agency.
xvii	The felling of trees shall be restricted to FRL-4 meter only. Number of trees to be removed shall be kept at barest minimum during the execution of the project,	As per the Compliance submitted by Divisional Forest Officer, Chandrapur Forest Division and forwarded by the Chief Conservator of Forest (T) Chandrapur, **the user agency agrees.** An undertaking has been submitted by the user agency same is attached herewith **Annexure-XVI (Page No. 136).**
xviii	The User Agency shall restrict the felling of trees to minimum numbers in the diverted forest land and trees shall be felled under strict supervision of the State Forest Department,	As per the Compliance submitted by Divisional Forest Officer, Chandrapur Forest Division and forwarded by the Chief Conservator of Forest (T) Chandrapur, **the user agency agrees.** An undertaking has been submitted by the user agency same is attached herewith **Annexure-XVII (Page No. 137).**
xix	The user agency shall explore the possibility of translocation of maximum number of trees identified to be felled and shall ensure that any tree felling shall be done only when it is unavoidable and that too under strict supervision of the State Forest Department;	As per the Compliance submitted by Divisional Forest Officer, Chandrapur Forest Division and forwarded by the Chief Conservator of Forest (T) Chandrapur, the **user agency agrees.** An undertaking has been submitted by the user agency same is attached herewith **Annexure-XVIII (Page No. 138).**
xx	The R&R Plan shall be implemented as per the R&R Policy of State Government in consonance with National R&R Policy, Government of India before the commencement of the project work and implementation. The said R&R Plan will be monitored by the State Government / Regional Office of MoEF&CC along with indicators for monitoring and expected observable milestones;	As per the Compliance submitted by Divisional Forest Officer, Chandrapur Forest Division and forwarded by the Chief Conservator of Forest (T) Chandrapur, the user agency agrees. An undertaking has been submitted by the user agency same is attached herewith **Annexure-XIX (Page No. 139).**
xxi	The User Agency shall obtain the Environment Clearance as per the provisions of the Environmental (Protection) Act, 1986, if required;	As per the Compliance submitted by Divisional Forest Officer, Chandrapur Forest Division and forwarded by the Chief Conservator of Forest (T) Chandrapur, the user agency has submitted the compliance as follows. The Environment Clearance for Gosikhurd Project has been as per the provisions of the

		Envoronmental (Protection) Act, 1986 is obtained vide MoEF letter No. J-11016(7)/84-EN.5/IA, dated 03/02/1988.
xxii	The User Agency shall undertake afforestation along the periphery of the reservoir,	As per the Compliance submitted by Divisional Forest Officer, Chandrapur Forest Division and forwarded by the Chief Conservator of Forest (T) Chandrapur, the user agency agrees. An undertaking has been submitted by the user agency same is attached herewith **Annexure-XX (Page No. 140).**
xxiii	No labour camp shall be established on the forest land and the User Agency shall provide fuels preferably alternate fuels to the labourers and the staff working at the site so as to avoid any damage and pressure on the nearby forest areas;	As per the Compliance submitted by Divisional Forest Officer, Chandrapur Forest Division and forwarded by the Chief Conservator of Forest (T) Chandrapur, the user agency agrees. An undertaking has been submitted by the user agency same is attached herewith **Annexure-XXI (Page No. 141)**
xxiv	The boundary of the diverted forest land, shall be demarcated on ground at the project cost, by erecting four feet high reinforced coment concrete pillars, each inscribed with its serial number, distance from pillar to pillar an GPS coordinates,	As per the Compliance submitted by Divisional Forest Officer, Chandrapur Forest Division and forwarded by the Chief Conservator of Forest (T) Chandrapur, the user agency agrees. An undertaking has been submitted by the user agency same is attached herewith **Annexure-XXII (Page No. 142).**
xxv	he forest land proposed to be diverted shall under no circumstances by transferred to any other agency, department or person without prior approval of the Central Government,	As per the Compliance submitted by Divisional Forest Officer, Chandrapur Forest Division and forwarded by the Chief Conservator of Forest (T) Chandrapur, the user agency agrees. An undertaking has been submitted by the user agency same is attached herewith **Annexure-XXIII (Page No. 143).**
xxvi	No damage to the flora and fauna of the adjoining area shall be caused;	As per the Compliance submitted by Divisional Forest Officer, Chandrapur Forest Division and forwarded by the Chief Conservator of Forest (T) Chandrapur, the user agency agrees. An undertaking has been submitted by the user agency same is attached herewith **Annexure-XXIV (Page No. 144).**
xxvii	The layout plan of the proposal shall not be changed without the prior approval of the Central Government;	As per the Compliance submitted by Divisional Forest Officer, Chandrapur Forest Division and forwarded by the Chief Conservator of Forest (T) Chandrapur,the user agency agrees. An undertaking has been submitted by the user agency same is attached herewith **Annexure-XXV (Page No. 145).**
xxviii	No additional or new path will be constructed inside the forest area for the execution of this project;	As per the Compliance submitted by Divisional Forest Officer, Chandrapur Forest Division and forwarded by the Chief Conservator of Forest (T) Chandrapur, the user agency agrees. An undertaking has been

		submitted by the user agency same is attached herewith **Annexure-XXVI (Page No. 146).**
xxix	The period of diversion under this approval shall be co-terminus with the period of lease to be granted in favour of the user agency or the project life, whichever is less,	As per the Compliance submitted by Divisional Forest Officer, Chandrapur Forest Division and forwarded by the Chief Conservator of Forest (T) Chandrapur, the user agency has submitted the compliance as fallows. The period of diversion under the approval shall be co-terminus with the project life.
xxx	The user agency in consultation with the State Government shall create and maintain alternate habitat/home for the avifauna, whose nesting trees are to be cleared in this project. Bird's nests artificially made out of eco-friendly material shall be used in the area, including forest area and human settlements, adjoining the forest area being diverted	As per the Compliance submitted by Divisional Forest Officer, Chandrapur Forest Division and forwarded by the Chief Conservator of Forest (T) Chandrapur, the user agency agrees. An undertaking and Conservation Plan for Avifauna has been submitted by the User Agency same is attached herewith **Annexure-XXVII (Page No. 147 to 163)**
xxxi	The concerned Divisional Forest Officer, will monitor and take necessary mitigative measures to ensure that there is no adverse impact on the forests in the surrounding area;	As per the Compliance submitted by Divisional Forest Officer, Chandrapur Forest Division and forwarded by the Chief Conservator of Forest (T) Chandrapur, the concerned Divisional Forest Officer, will monitor and take necessary mitigative measures to ensure that there is no adverse impact on the forests in the surrounding area.
xxxii	The User Agency shall submit the annual self-compliance report in respect of the above stated conditions to the State Government, concerned Regional Office and to this Ministry by the end of March every year regularly;	As per the Compliance submitted by Divisional Forest Officer, Chandrapur Forest Division and forwarded by the Chief Conservator of Forest (T) Chandrapur, the user agency agrees. An undertaking has been submitted by the user agency same is attached herewith **Annexure-XXVIII (Page No. 164).**
xxxiii	The user agency shall comply all the provisions of the all Acts, Rules, Regulations, Guidelines, Hon'ble Court Order (s) and NGT Order (s) pertaining to this project, if any, for the time being in force, as applicable to the project;	As per the Compliance submitted by Divisional Forest Officer, Chandrapur Forest Division and forwarded by the Chief Conservator of Forest (T) Chandrapur, the user agency agrees. An undertaking has been submitted by the user agency same is attached herewith **Annexure-XXIX (Page No. 165).**
xxxiv	Any other condition that the Ministry of Environment, Forests & Climate Change may stipulate from time to time in the	As per the Compliance submitted by Divisional Forest Officer, Chandrapur Forest Division and forwarded by the Chief

	interest of conservation, protection and development of forests & wildlife;	Conservator of Forest (T) Chandrapur, the **user agency agrees.** An undertaking has been submitted by the user agency same is attached herewith **Annexure-XXX (Page No. 166).**
xxxv	Violation of any of these conditions will amount to violation of Van (Sanrakshan Evam Samvardhan) Adhiniyam, 1980 and action would be taken as prescribed in para 1.16 of consolidated guidelines and clarifications issued under Van (Sanrakshan Evam Samvardhan) Adhiniyam, 1980 as issued by this Ministry on dated 29.12.2023;	As per the Compliance submitted by Divisional Forest Officer, Chandrapur Forest Division and forwarded by the Chief Conservator of Forest (T) Chandrapur, the user agency agrees. An undertaking has been submitted by the user agency same is attached herewith **Annexure-XXXI (Page No. 167).**
xxxvi	The compliance report shall be uploaded on e-portal (https://parivesh.nic.in).	As per the Compliance submitted by Divisional Forest Officer, Chandrapur Forest Division and forwarded by the Chief Conservator of Forest (T) Chandrapur, uploaded by user agency.

This is for your information and further necessary action.

Encl: As above (2 Copies)

13/2/25

(Naresh Zurmure)
Addl. Principal Chief Conservator of Forests
& Nodal Officer

Copy Submitted for information to:-

1. The Assistant Inspector General of Forests (FC),Government of India, Ministry of Environment, Forests and Climate Change, (Forest Conservation Division), Indira Paryavaran Bhawan, Jor Bag Road, Aliganj,New Delhi-110003.

Copy for information.

1. The Chief Conservator of Forests (T), Chandrapur.
2. The Divisional Forests Officer, Chandrapur division, Chandrapur.
3. The Executive Engineer, Asolamendha Project Renovation Division No.1 Mul.

State of Maharashtra
Forest Division
Office of the Chief Conservator of Forests,
Chandrapur Circle, Chandrapur
Chandrapur Forest Academy of Administration, Development & Management,
Chandrapur premises, Mul Road Chandrapur- 442401 (MS)
Tel. No .07172-256279, 277232 E-mail id:- ccfchandrapur@gmail.com, ccfchandrapur@mahaforest.gov.in

No. : Desk-3(1)/Land/C.No.325/2024-25/ 1770 Dated :- 11.2.2025

To,

The Add. Principal Chief Conservator of Forests
& Nodal Officer,
Mah. State, Nagpur

Sub :- Proposal for seeking prior approval of the Central Government under section 2 (1) (ii) of the Van (Sanrakshan Evam Samvardhan) Adhiniyam, 1980 for diversion of 315.74 ha. forest land under section 2 (1) (ii) of Asolamendha Renovation of Irrigation Project in Division Bramhapuri, Central Chanda and Chandrapur Forest Division, Saoli, Mul and Pombhurna talukas of Chandrapur District in the State of Maharashtra (Online No. FP/MH/IRRIG/39591/2019)- regarding.

Ref :- 1. Government of India, MoEFCC,(Forest Conservation Division), New Delhi letter on dated 09.08.2024
2. Executive Engineer, Asolamendha Project Renovation Division No. 1, Mul vide letter No. 207/TS/Forest Proposal/Stage-I/Compl/2025, dt. 23.01.2025
3. Divisional Forests Officer, Chandrapur division, Chandrapur vide letter No. Desk-14 Surv/Land/1548, dated 06.02.2025

In continuation of above cited letter, the compliance report of the proposal for diversion of 315.74 ha. Zudpi Jungle Forest Land for Asolamendha Irrigation Project in Chandrapur under the Van (Sanrakshan Evam Samvardhan) Adhiniyam, 1980 is furnished by Executive Engineer, Asolamendha Project Division No.1, Mul, Dist. Chandrapur.

The compliance report submitted to this office by Divisional Forests Officer, Chandrapur division, Chandrapur vide his letter No. 3 under reference. The compliance report is being scrutinized and agreed with the compliance report submitted by Divisional Forests Officer, Chandrapur division, Chandrapur

The Compliance report is being submitted herewith in three copies for information and necessary action.

Encl :- As above 3 copies

(Dr. Jitendra Ramgaokar)
Chief Conservator of Forests,
Chandrapur Circle, Chandrapur

868
2/2/25

Copy to- Divisional Forests Officer, Chandrapur division, Chandrapur for information.

VIDARBHA IRRIGATION DEVELOPMENT CORPORATION, NAGPUR

(Government of Maharashtra Undertaking)

ASOLAMENDHA PROJECT

Stage I/Principal Approval Complainces

PROPOSAL FOR SEEKING PRIOR APPROVAL OF CENTRAL GOVERNMENT FOR DIVERSION OF FOREST LAND IN MAHARASHTRA

DISTRICT : CHANDRAPUR *AREA* 315.740 *Ha*

GOSIKHURD PROJECT CIRCLE, NAGPUR

ASOLAMENDHA PROJECT RENOVATION DIV.NO.1 MUL

Govt. of Maharashtra
Forest Department

OFFICE OF THE DIVISIONAL FOREST OFFICER, CHANDRAPUR DIVISION, CHANDRAPUR

Rambagh Forest Colony, Mul Road, Chandrapur - 442401 (M.S.)
E-mail : dfochandrapur@gmail.com

No.:- Desk-14/Survey/Land/ 1548 Dated :- 06/02/2025

To,

The Chief Conservator of Forests,
Chandrapur Circle,
Chandrapur.

07 FEB 2025

Sub.:- Forest Land-Chandrapur.

Proposal for Seeking prior approval of the Central Government under Section 2 (1) (ii) of the Van (Sanrakshan Evam Samvardhan) Adhiniyam, 1980 for diversion of 315.74 ha. forest land under Section 2 (1) (ii) of the Van (Sanrakshan Evam Samvardhan) Adhiniyam, 1980 for Renovation of Asolamendha Irrigation Project in Division Bramhapuri, Central Chanda and Chandrapur Forest Division, Saoli, Mul and Pombhurna talukas of Chandrapur District in the State of Maharashta (Online No. FP/MH/IRRIG/39591/2019)-regarding.

Ref. :-
1. Govt. of India letter No. 8-33/2022-FC I/79403/2024, dated 09/08/2024.
2. The Addl. Principal Chief Conservator of Forests & Nodal Officer, Maharashtra State, Nagpur vide letter No. Desk-17/FCA S2/PID-39591/1163, dated 09/08/2024.
3. This office letter No. Desk-14/Survey/Land/1003, dated 16/08/2024.
4. Executive Engineer, Asolamendha Project Renovation Division No. 1, Mul vide letter No. 207/TS/Forest Proposal/Stage-I Compl/2025, dated 23/01/2025.

With reference to the above mentioned subject the Government of India has decided to Stage-I sanction for diversion of 315.74 ha. forest land subject to fulfillment of some conditions. The user agency has submitted the compliance report by their reference letter no. 4. According to the following compliance report are being submitted in 4 copies for necessary action.

FORM - A

Sr. No.	Condition	Compliance
i	Legal status of the diverted forest land shall remain unchanged;	The user agency agrees. An undertaking has been submitted by the User Agency same is attached herewith **Annexure-I (Page No. 1)**.
ii	The user agency shall furnish a report from the State Dam Safety Organisation (SDSO) regarding all	The user agency has submitted the report of the State Dam Safety Organization (SDSO) on all

	technical aspects wrt the of the dam. The recommendations shall be implemented by the user agency to avoid any possible unforeseen conditions;	technical aspects in **Annexure-II (Page No. 3 to 5)**. User agency has informed that the recommendations in the report will be implemented by them as suggested by the SDSO.
iii	Further, the State Government shall obtain approval of the National Dam Safety Authority (NDSA) on the recommendations made by the State Dam Safety Organisation (SDSO) and submit the same before Stage-II approval along with the compliance of Stage-I approval conditions;	The user agency has submitted the recommendation of SDSO to NDSA for approval and the same is attached herewith **Annexure-III (Page No. 6 to 7)**.
iv	The User Agency shall transfer the cost of raising and maintaining the compensatory afforestation at the prevailing wage rates as per compensatory afforestation scheme and the cost of survey, demarcation and erection of permanent pillars if required on the CA land shall be deposited in consultation with State Forest Department in the account of CAMPA of the concerned State through online portal. The CA will be maintained for 10 years. The scheme may include appropriate provision for anticipated cost increase for works scheduled for subsequent years;	The user agency deposited CA amount Rs. 26,68,40,715/-, Erection of Pillars amount Rs. 16,13,000/-, Watch Tower amount Rs. 27,71,700/- and Preparation of Road amount Rs. 18,05,15,363/- in CAMPA by the UTR No. MAHBH24316264268, dated 09/11/2024 for 10 year Compensatory Afforestation Scheme as approved by DFO, Yavatmal vide letter No. 3011, dated 30/09/2024. The details of CA Scheme and Receipt is attached herewith **Annexure-IV (Page No. 8 to 104)**.
v	The User Agency shall transfer the funds towards the cost of Net Present Value (NPV) of the forest land being diverted under this proposal in accordance with the guidelines in the matter;	The user agency deposited following NPV amount CAMPA by the UTR No. MAHBH24316264268, dated 09/11/2024. Chandrapur Division Rs. 15,05,29,052/-, Bramhapuri Division Rs. 19,40,05,992/- Central Chanda Division Rs. 1,96,70,886/- Receipt and NPV certificates is attached herewith **Annexure-V (Page No. 105 to 114)**.
vi	At the time of payment of the Net Present Value (NPV) at the present rate, the user agency shall furnish an undertaking to pay the additional amount of NPV, if so determined, as per the final decision of the Hon'ble Supreme Court of India;	The user agency agrees. An undertaking has been submitted by the User Agency same is attached herewith **Annexure-VI (Page No. 115)**.
vii	The non-forest land identified for Compensatory Afforestation shall be transferred and mutated in favour of the State Forest Department and notified by the State Government as Protected Forests under section 29 of the Indian Forest Act, 1927 or under	The User Agency has submitted the compliance as follows. The non-forest land identified for Compensatory Afforestation has been transferred and mutated in favour of DCF, Yavatmal and notification declaring

	the relevant section(s) of the local Forest Act, before issue of the 'Final' approval under the Adhiniyam. The Nodal Officer shall report compliance in this regard along with a copy of the original notification declaring the non-forest land as PF, along with compliance of 'in-principle' approval;	the non-forest land as PF in progress under Section 29 of the Indian Forest Act, 1927 under the relevant section(s) of the local Forest Act, it will be submitted as early as possible. **Annexure-VII (Page No. 116A-116L & 117)**
viii	The copy of approved Catchment Area Treatment (CAT) Plan shall be submitted and the commensurate cost of CAT plan shall be deposited in the CAMPA account through online portal;	The user agency has submitted the copy of approved Catchment Area Treatment (CAT) Plan and the commensurate cost of CAT plan amount Rs. 9,18,72,000/- is deposited in the CAMPA by the UTR No. MAHBH24316264268, dated 09/11/2024. The details attached herewith **Annexure-VIII (Page No. 118 to 123)**.
ix	The minimum water flow will be maintained in the downstream of river as per the conditions stipulated in the approval accorded by the Water Resource Department, Government of Maharashtra;	The user agency agrees. An undertaking has been submitted by the User Agency same is attached herewith **Annexure-IX (Page No. 124)**.
x	The user agency shall carry out muck disposal at pre-designated sites in such a manner so as to avoid its rolling down;	The user agency agrees. An undertaking has been submitted by the User Agency same is attached herewith **Annexure-X (Page No. 125)**.
xi	The dumping area for muck disposal shall be stabilized and reclaimed by planting suitable species by the user agency at the cost of project under the supervision of State Forest Department. Retaining walls and terracing shall be carried out to hold the dumping material in place;	The user agency agrees. An undertaking has been submitted by the User Agency same is attached herewith **Annexure-XI (Page No. 125 to 125 A)**.
xii	The user agency shall provide free water for the forestry related projects;	The user agency agrees. An undertaking has been submitted by the User Agency same is attached herewith **Annexure-XII (Page No. 126)**.
xiii	The cost of felling of trees shall be deposited by the User Agency with the State Forest Department;	The User Agency has submitted the compliance as follows. The cost of felling of trees is deposited by the user agency with the State Forest Department vide Cheque No. 095327, dated 26/11/2024 and Cheque No. 095326, dated 26/11/2024 is attached herewith in **Annexure-XIII (Page No. 127 to 130)**.
xiv	The State Government shall upload the KML files of the area under diversion and the accepted area for raising compensatory afforestation in the E-green	The State Government has upload the KML files of the area under diversion and the accepted area for raising compensatory afforestation in the E-green

	watch portal of FSI, before handing over forest land to the user agency;	watch portal of FSI, before handing over forest land to the user agency. The same is attached herewith in **Annexure-XIV (Page No. 131).**
xv	All the funds received from the user agency under the project shall be transferred / deposited in CAMPA account only through e-portal (https://parivesh.nic.in/). Amount deposited through other mode will not be accepted as compliance of the Stage-I clearance;	All the funds as per the challan Rs. 90,75,18,708/- has been remitted in CAMPA by the MAHBH24316264268, dated 09/11/2024. The details attached herewith **Annexure-XV (Page No. 132 to 135).**
xvi	Forest land will be handed over only after required non-forest land in the project is obtained by the user agency;	The User Agency has submitted the compliance as follows. Forest land is handed over only after required non-forest land in the project is obtained by the user agency.
xvii	The felling of trees shall be restricted to FRL-4 meter only. Number of trees to be removed shall be kept at barest minimum during the execution of the project;	The user agency agrees. An undertaking has been submitted by the User Agency same is attached herewith **Annexure-XVI (Page No. 136).**
xviii	The User Agency shall restrict the felling of trees to minimum numbers in the diverted forest land and trees shall be felled under strict supervision of the State Forest Department;	The user agency agrees. An undertaking has been submitted by the User Agency same is attached herewith **Annexure-XVII (Page No. 137).**
xix	The user agency shall explore the possibility of translocation of maximum number of trees identified to be felled and shall ensure that any tree felling shall be done only when it is unavoidable and that too under strict supervision of the State Forest Department;	The user agency agrees. An undertaking has been submitted by the User Agency same is attached herewith **Annexure-XVIII (Page No. 138).**
xx	The R&R Plan shall be implemented as per the R&R Policy of State Government in consonance with National R&R Policy, Government of India before the commencement of the project work and implementation. The said R&R Plan will be monitored by the State Government / Regional Office of MoEF&CC along with indicators for monitoring and expected observable milestones;	The user agency agrees. An undertaking has been submitted by the User Agency same is attached herewith **Annexure-XIX (Page No. 139).**
xxi	The User Agency shall obtain the Environment Clearance as per the provisions of the Environmental (Protection) Act, 1986, if required;	The User Agency has submitted the compliance as follows. The Environment Clearance for Gosikhurd Project has been as per the provisions of the

		Environmental (Protection) Act, 1986 is obtained vide MoEF letter No. J-11016(7)/84-EN.5/1A, dated 03/02/1988.
xxii	The User Agency shall undertake afforestation along the periphery of the reservoir;	The user agency agrees. An undertaking has been submitted by the User Agency same is attached herewith **Annexure-XX (Page No. 140)**.
xxiii	No labour camp shall be established on the forest land and the User Agency shall provide fuels preferably alternate fuels to the labourers and the staff working at the site so as to avoid any damage and pressure on the nearby forest areas;	The user agency agrees. An undertaking has been submitted by the User Agency same is attached herewith **Annexure-XXI (Page No. 141)**.
xxiv	The boundary of the diverted forest land, shall be demarcated on ground at the project cost, by erecting four feet high reinforced cement concrete pillars, each inscribed with its serial number, distance from pillar to pillar an GPS coordinates;	The user agency agrees. An undertaking has been submitted by the User Agency same is attached herewith **Annexure-XXII (Page No. 142)**.
xxv	The forest land proposed to be diverted shall under no circumstances by transferred to any other agency, department or person without prior approval of the Central Government;	The user agency agrees. An undertaking has been submitted by the User Agency same is attached herewith **Annexure-XXIII (Page No. 143)**.
xxvi	No damage to the flora and fauna of the adjoining area shall be caused;	The user agency agrees. An undertaking has been submitted by the User Agency same is attached herewith **Annexure-XXIV (Page No. 144)**.
xxvii	The layout plan of the proposal shall not be changed without the prior approval of the Central Government;	The user agency agrees. An undertaking has been submitted by the User Agency same is attached herewith **Annexure-XXV (Page No. 145)**.
xxviii	No additional or new path will be constructed inside the forest area for the execution of this project;	The user agency agrees. An undertaking has been submitted by the User Agency same is attached herewith **Annexure-XXVI (Page No. 146)**.
xxix	The period of diversion under this approval shall be co-terminus with the period of lease to be granted in favour of the user agency or the project life, whichever is less;	The User Agency has submitted the compliance as follows. The period of diversion under the approval shall be co-terminus with the project life.
xxx	The user agency in consultation with the State Government shall create and maintain alternate habitat / home for the avifauna, whose nesting trees are to be cleared in this project. Bird's nests artificially made out of eco-friendly material shall be used in the area, including forest area and human settlements, adjoining the forest area being diverted	The user agency agrees. An undertaking and Conservation Plan for Avifauna has been submitted by the User Agency same is attached herewith **Annexure-XXVII (Page No. 147 to 163)**.

	for the project;	
xxxi	The concerned Divisional Forest Officer, will monitor and take necessary mitigative measures to ensure that there is no adverse impact on the forests in the surrounding area;	The concerned Divisional Forest Officer, will monitor and take necessary mitigative measures to ensure that there is no adverse impact on the forests in the surrounding area.
xxxii	The User Agency shall submit the annual self-compliance report in respect of the above stated conditions to the State Government, concerned Regional Office and to this Ministry by the end of March every year regularly;	The user agency agrees. An undertaking has been submitted by the User Agency same is attached herewith **Annexure-XXVIII (Page No. 164)**.
xxxiii	The user agency shall comply all the provisions of the all Acts, Rules, Regulations, Guidelines, Hon'ble Court Order (s) and NGT Order (s) pertaining to this project, if any, for the time being in force, as applicable to the project;	The user agency agrees. An undertaking has been submitted by the User Agency same is attached herewith **Annexure-XXIX (Page No. 165)**.
xxxiv	Any other condition that the Ministry of Environment, Forests & Climate Change may stipulate from time to time in the interest of conservation, protection and development of forests & wildlife;	The user agency agrees. An undertaking has been submitted by the User Agency same is attached herewith **Annexure-XXX (Page No. 166)**.
xxxv	Violation of any of these conditions will amount to violation of Van (Sanrakshan Evam Samvardhan) Adhiniyam, 1980 and action would be taken as prescribed in para 1.16 of consolidated guidelines and clarifications issued under Van (Sanrakshan Evam Samvardhan) Adhiniyam, 1980 as issued by this Ministry on dated 29.12.2023;	The user agency agrees. An undertaking has been submitted by the User Agency same is attached herewith **Annexure-XXXI (Page No. 167)**.
xxxvi	The compliance report shall be uploaded on e-portal (https://parivesh.nic.in/).	Uploaded by user agency.

FORM - B

Sr.No.	Condition	Compliance
--	-NIL-	-NIL

Encl.:- As Above.

(Prashant Khade)
Divisional Forest Officer,
Chandrapur Forest Division,
Chandrapur

Copy to Executive Engineer, Asolamendha Project Renovation Division No. 1, Mul for information and necessary action.

Information to be furnished about transmission of funds to CAMPA

Project ID No. - 39591

1	Name of the User agency and the Project	Diversion of 315.74 ha. Forest Land under Section 2 (1) (ii) of the Van (Sanrakshan Evam Samvardhan) Adhiniyam, 1980 for Renovation of Asolamendha Irrigation Project in Division Bramhapuri, Central Chanda and Chandrapur Forest Division, Saoli, Mul and Pombhurna talukas of Chandrapur District.
2	Location of forest area diverted (State/ Dist/ Taluka/ Village) Pl also give log./ lat. details, if available	State :- Maharashtra Dist.:- Chandrapur Division :- Chandrapur, Central Chanda & Bramhapuri
3	Extent of forest area applied for, for diversion	315.74 Ha.
4	Extent of forest area approved for diversion	315.74 Ha.
5	State Govt. reference No. & date under which the proposal was forwarded (pl. attach a copy of the forwarding letter, copy of enclosures not required)	--
6	No. and date of Stage I clearance (pl. attach copy)	Stage-I letter No. 8-33/2022-FC I/79403/2024, dated 09/08/2024.
7	No. and date of Stage II clearance (pl. attach copy)	--
8	Details of Compensatory Afforestation funds viz :	
	i. Compensatory Afforestation Fund	Rs. 26,68,40,715/-
	ii. Additional Compensatory Afforestation Fund	-Nil-
	iii. Penal Compensatory Afforestation Fund	-Nil-
	iv. Catchment Area Treatment Plan Fund	Rs. 9,18,72,000/-
	v. Fund for Protected Area	-Nil-
	vi. Net Present Value	Chandrapur – Rs. 15,02,29,052/- Central Chanda – Rs. 1,96,70,886/- Bramhapuri – Rs. 19,40,05,992/- Total :- Rs. 36,39,05,930/-

	vii. Any Other charges levied (pl specify)	1) Erection of Pillars – Rs. 16,13,000/- 2) Watch Tower – Rs. 27,71,700/- 3) Preparation of Road – Rs. 18,05,15,363/-
	viii. TOTAL OF (i) TO (viii)	Rs. 90,75,18,708/-
9	Date of collection of funds as in Col. No. 8 above with :	
	i. Authority by whom collected :	Executive Engineer, Asolamendha Project Renovation Division No. 1, Mul
	ii. Details for Bank Draft/ Cheque No & date of RTGS/NEFT No.) Bank in which drawn, and in whose favour the instrument was drawn	UTR No. MAHBH24316264268 Rs. 90,75,18,708/- Bank of Maharashtra, Mul
	iii. Date of remittance to Govt. account indicating Account No. Bank and Branch details.	Union Bank of India, Bengaluru.
10	Details of remittance of funds as in Cols 8 above to CAMPA, indicating :	--
	i. Authority by whom remitted :	Executive Engineer, Asolamendha Project Renovation Division No. 1, Mul
	ii. Bank, Branch to which remitted :	Bank of Maharashtra, Mul
	iii. Mode of remittance (Draft/ Pay Order/ RTGS) with full particulars, including amount and date of remittance.	UTR No. MAHBH24316264268 Rs. 90,75,18,708/- Bank of Maharashtra, Mul
11	Out of the remittance as indicated in col. 10 above pl give head-wise (CA/ ACA/ PCA/ CAT etc.) funds towards principal funds collected and interest thereon remitted to the centre.	1) CA - Rs. 26,68,40,715/- 2) NPV - Rs. 36,39,05,930/- 3) CAT Plan – Rs. 9,18,72,000/- 4) Erection of Pillars – Rs. 16,13,000/- 5) Watch Tower – Rs. 27,71,700/- 6) Preparation of Road – Rs. 18,05,15,363/-
12	Any other details.	--

(Prashant Khade)
Divisional Forest Officer,
Chandrapur Forest Division,
Chandrapur

ASOLAMENDHA PROJECT

Tah : Saoli

Dist : Chandrapur

Sr No.	Annexure No.	Details of Annexure	Pages	
			From	To
1	2	3	4	5
1	I	Undertaking for Legal status of the diverted forest land	1	1
2	II	The report from State Dam Safety Organisation (SDSO)	2	5
3	III	The SDSO recommendations have been submitted to NDSA	6	7
4	IV	The details of CA Scheme	8	104
5	V	cost of Net Present Value (NPV) & its Challan	105	114
6	VI	Undertaking for the payment of additional amount of NPV	115	115
7	VII	Letter of DFO Yavatmal	116	117
8	VIII	The copy of CAT plan and payment	118	123
9	IX	Undertaking for The minimum water flow will be maintained in the downstream of river	124	124
10	X	Undertaking for The user agency will carry out muck disposal	125	125
11	XI	Undertaking for The dumping area for muck disposal	125	125
12	XII	Undertaking for The user agency will provide free water for the forestry related projects	126	126
13	XIII	The cost of felling of trees & its Challan	127	130
14	XIV	KML of CA Land	131	131
15	XV	The payment slip of CAMPA	132	135
16	XVI	Undertaking for The trees will be felled and will be restricted to FRL-4 meter only	136	136
17	XVII	Undertaking for The number of trees felled is restricted to minimum	137	137
18	XVIII	Undertaking for The option of the translocation of trees	138	138
19	DXX	Undertaking for The R&R Plan has been implemented as per the R&R Policy	139	139
20	XX	Undertaking for Afforestation will be done along the periphery of the reservoir	140	140
21	XXI	Undertaking for No labour camp is established on the forest land	141	141
22	XXII	Undertaking for The boundary of the diverted forest land, is demarcated on ground at the project cost.	142	142
23	XXIII	Undertaking for The forest land proposed to be diverted will under no circumstances be transferred to any other agency.	143	143
24	XXIV	Undertaking for No damage to the flora and fauna of the adjoining area	144	144
25	XXV	Undertaking for The layout plan of the proposal will not be changed	145	145
26	XXVI	Undertaking for No additional or new path will be constructed inside the forest area	146	146
27	XXVII	The conservation plan for Avifauna	147	163
28	XXVIII	Undertaking for The User Agency shall submit the annual self -compliance report	164	164
29	DXXX	Undertaking for The user agency shall comply all the provisions of the all Acts, Rules, Regulations, Guidelines, Hon'ble Court Order (s) and NGT Order (s)	165	165
30	XXX	Undertaking for The User Agency will abide by any other condition That the Ministry of Environment, Forests & Climate Change	166	166
31	XXXI	Undertaking for Violation of any of these conditions will amount to violation of Van (Sanrakshan Evam Samvardhan) Adhiniyam, 1980	167	167

GOVT. OF MAHARASHTRA
WATER RESOURCES DEPARTMENT
Office :- Executive Engineer
Asolamendha Project Renovation Division No.1 Mul.
Tah.Mul Dist. Chandrapur 441224 (M.S.)
mail - E"eeardal@gmail.com - No. Tel .07174 220554"

Condition No.i

UNDERTAKING

(Regarding Legal Status of the Forest Land)

This is to certify that, Executive Engineer, Asolamendha Project Renovation Division No.1, Mul gives an undertaking that, there will be no change in the legal status of the forest land for which in-principle Stage-I clearance has been accorded by the Government of India, MoEF&CC Regional office New Delhi. vide their letter No. GoI letter No. F.No. 8-33/2022-FC I/79403/2024 dated- 9/8/2024 for Diversion of 315.74 ha. forest land for Renovation of Asolamendha Irrigation Project in Division Bramhapuri, Central Chanda and Chandrapur Forest Division, Saoli, Mul and Pombhurna talukas of Chandrapur District in the State of Maharashtra.

Place:- Mul
Dated : /01 /2025

(J.B.Turkhede)
Executive Engineer,
Asolamendha Project Renovation
Division No.1 Mul

अधीक्षक अभियंता

गोसीखुर्द प्रकल्प मंडळ,जलसंपदा विभाग, नागपूर

दूरध्वनी क्र.- ०७१२-२५२१९२

पत्ता- सिंचन भवन, सिविल लाईन्स, नागपूर-४४० ००१

ई-मेल- sepcnag@yahoo.co.in/

http://nrd.maharashtra.gov.in

जा.क्र. /गोप्रमं/कार्यकारी अभि-२/संकल्पन/(५/२०२४)/२०२४ दिनांक- १४/०८/२०२४

३५९६

प्रति,

अधीक्षक अभियंता
राज्य धरण सुरक्षितता संघटना,
मध्यवर्ती प्रकल्प चित्र संघटना इमारत (तळ मजला),
नाशिक ४२२००४.

विषय :- आसोलामेंढा धरणाची उंची वाढविणेबाबतच्या संकल्पनाचे धरण सुरक्षितता कायदा २०२१ नुसार आवश्यक निर्देश/शिफारस करणे बाबत.

संदर्भ- १) कार्यकारी अभियंता, आसोलामेंढा प्रकल्प नूतनीकरण, विभाग क्र.१ मूल कार्यालयाचे पत्र क्र.११३३ वनप्रस्ताव/Stage-I Compliance/ २०२४ दिनांक- ९/०८/२०२४
२) प्रादेशिक कार्यालयाचे पत्र क्र.४८५/मुअगोप्रता.३(१)/आसोलामेंढा/मसंस/२०१०दि.१५.०२.२०१०
३) अधिक्षक अभियंता, मध्य, मसंस नाशिक यांचे पत्र क्र. मसंस/मध्य/साव-२/२५/१३१/२०१० दि.२८.०२.२०१०

*****

१. उपरोक्त प्रकरणी संदर्भिय पत्रांच्या अनुषंगाने, आसोलामेंढा प्रकल्प नूतनीकरण अंतर्गत बुडीत क्षेत्र व कालवा वितरण प्रणालीस, एकुण ३९५.७४ हे वनजमिनीची आवश्यकता असल्याने, वनप्रस्ताव केंद्र शासनाकडे सादर करण्यात आलेला होता.

२. मा. सचिव, मंत्री पर्यावरण, वने व वातावरणीय बदल भारत सरकार नवी दिल्ली यांचे पत्र F./७९४०३/२०२४ अन्वये प्रस्तावास अधिनियम १९८० (संरक्षण एवम संवर्धन) च्या कलम २ (१)(ii) अंतर्गत ३६ अटींच्या अधिन राहून तत्वत: मंजूरी देण्यात आलेली आहे.

३. सदर पत्रातील अट क्र. ०२ मध्ये "The user agency shall furnish a report from the State Dam Safety Organisation (SDSO) regarding all technical aspects with respect to the dam. The recommendations shall be implemented by the user agency to avoid any possible unforeseen conditions" असे नमूद करण्यात आलेले आहे.

४. त्याअनुषंगाने, संदर्भिय पत्र क्र. ०३ अन्वये आसोलामेंढा प्रकल्प नुतनीकरण अंतर्गत आसोलामेंढा धरणाचे उंची वाढविणेचे संकल्पन, मध्यवर्ती संकल्पचित्र संघटना नाशिक यांच्याकडून करून घेण्यात आले असून संदर्भिय पत्र क्र. ०२ अन्वये, सदर संकल्पनास मा.

Scanned with CamScanner

मुख्य अभियंता,गोसीखुर्द प्रकल्प जलसंपदा विभाग नागपुर यांच्याकडून मंजुरी घेण्यात आलेली आहे.

तरी वनप्रस्तावाच्या तत्वत: मान्यतेच्या अटि पुर्ततेसाठी, आसोलामेंढा धरणाचे उंची वाढविणे बाबतच्या संकल्पनामधील तांत्रिक बाबींची तपासणी होणे आवश्यक आहे, जेणेकरून धरण सुरक्षितता कायदा २०२१ मधील तरतुदींच्या अनुषंगाने भविष्यात संभाव्य अनपेक्षित परिस्थिती उद्भवणार नाही.

त्या दृष्टिकोनातून आवश्यक तरतुदींसह मंजूर संकल्पनासाठी आवश्यक recommendations करण्या करीता आसोलामेंढा धरणाची उंची वाढविण्याबाबतच्या संकल्पनाचा सविस्तर प्रस्ताव सोबत पाठविण्यात येत आहे.तरी आपले स्तरावरून सदर बाबींची सत्वर तपासणी करावी हि विनंती

करीता आपले माहिती व त्वरित कार्यवाहीस्तव सविनय सादर.

(मूळ प्रत मा. अ. अ. यांना मान्य)

सहपत्र- १) धरणाची उंचीवाढ संकल्पन.
२) Stage-I Approval Letter.

सहा.अधीक्षक अभियंता,
गोसीखुर्द प्रकल्प मंडळ,
नागपूर.

प्रतिलिपी:-

१. मुख्य अभियंता, गोसीखुर्द प्रकल्प जलसंपदा विभाग नागपूर, यांना माहितीस्तव सविनय सादर
२. कार्यकारी अभियंता, आसोलामेंढा प्रकल्प नुतनीकरण, विभाग क्र १,मुल.
यांना माहिती व पाठपुराव्यास्तव अग्रेषित.

Scanned with CamScanner

Tel.0712-2564182
Email:segpcnag@yahoo.co.in
website:-
http://wrd.maharashtra.gov.in

Goverment of Maharashtra,
Water Resources Department
Office of superitending Engineer
Gosikhurd Project Circle, Nagpur
Adress : Sinchan Seva Bhavan, Civil line,
III Floor, Nagpur-01

स्वातंत्र्याचा अमृत महोत्सव

No./ 3597/GPC/ APRD.1 /PS-2/ Design/ (5/2024)/2024 Date:- 14.08.2024

To,

Superintending Engineer
State Dam Safety Association,
Central Design Organisation Building (Ground Floor),
Nashik 422004.

Subject :- Regarding making necessary directions/recommendations as per Dam Safety Act 2021 regarding the Design of raising the height of Asolamendha Dam.

Reference:-1) Executive Engineer, Asolamendha Project Renovation, Division No.1 Mul Office Letter No. 1133 Forest Proposal/Stage-1 Compliance/ 2024 Dated:- 9/08/2024
2) Regional Office Letter No. 485/MUAGOPRA/TAM. 3 (1)/ Asola Madha/Mersus/2010Dt 15.02.2010
3) Superintending Engineer, Madh, Masan Nashik letter no. Msans/Madh/Madh- 2/35/139/2010 Dt.28.10.2010

*****

1. As per the reference letters in the above case, forest proposal was submitted to the Central Government as a total of 315.74 of forest land is required for Submergence area and canal Network under Asolamendha project renovation.

2. Hon. Letter from Secretary, Minister of Environment, Forests and Climate Change, Government of India, New Delhi. /79403/2024 the proposal has been approved in principle subject to condition 36 under section 2 (1) (ii) of the (Protection and Conservation) Act 1980.

3. Condition No.02 in the said letter., it is stated that "The user agency shall furnish a report from the State Dam Safety Organization (SDSO) regarding all technical aspects with respect to the dam. The recommendations shall be implemented by the user agency to avoid any possible unforeseen conditions"..

4. Accordingly, reference letter no. 03 under the Asolamendha Project Renovation, the Design of increasing the height of Asolamendha Dam has been done by the Central Design Organisation, Nashik and reference letter no. 02, the Design of the same has been approved by the Chief Engineer, Gosikhurd Project Water Resources Dept, Nagpur.

5. However, in order to secure in-principle approval of the forest proposal, the technical aspects of the concept of raising the height of the Asolarmedha Dam need to be examined so as to comply with the provisions of the Dam Safety Act, 2021. To avoid, any possible unforeseen situations in the future.

From that point of view, a detailed proposal of the concept of increasing the height of Asolamendha Dam is being sent along with the necessary provisions to make necessary recommendations from your level for the approved Design.

Kindly submit your information and prompt action.

Sd/-
Superintending Engineer ,
Gosikhurd Project Circle,
Nagpur.

Encl:- 1) Design of Dam Height Raising.
2) Stage I Approval Letter

Copy to :- 1) Chief Engineer, Gosikhurd Project Water Resources Department, Nagpur Forwarded to them for information

2) Executive Engineer, Asolamendha Project Renovation, Division No.1. the Mul Forwarded to them for information and follow-up.

राज्य धरण सुरक्षितता संघटना, नाशिक, महाराष्ट्र

मुख्य अभियंता,
जलविज्ञान व धरण सुरक्षितता
राज्य धरण सुरक्षितता संघटना,
म.सं.सं. इमारत (तळमजला),
दिंडोरी रस्ता,
नाशिक : ४२२००४
दूरध्वनी : ०२५३-२५३००३०

महाराष्ट्र शासन
जलसंपदा विभाग

अधीक्षक अभियंता,
राज्य धरण सुरक्षितता संघटना,
म.सं.सं. इमारत (तळमजला),
दिंडोरी रस्ता,
नाशिक : ४२२००४
दूरध्वनी : ०२५३-२५३००३०

Web: www.mahahp.gov.in
Email: cesdsomaharashtra@gmail.com

Outward No. SDSO/DSD-2/152 /2024 Date: 11/12/2024

Through E-Mail Only

To,

Chief Engineer,
Gosikhurd Project,
Water Resources Department,
Nagpur

Subject : **Dam Safety Act 2021**
Recommendation of State Dam Safety Organisation for alteration of Asolamendha Specified Dam by height raising.

Ref. : Superintending Engineer, Gosikhurd Project Circle, Nagpur vide letter No. GPC/APRD-1/TB-2/Design/(5/2024)/3597/2024, Dtd.14/08/2024

Ministry of Environment, Forest and Climate Change (Forest Conservation Division) Letter Dtd.09/08/2024 accorded In-Principle/Stage-I approval with following condition related with State Dam Safety Organisation.

ii. The user agency shall furnish a report from the State Dam Safety Organisation (SDSO) regarding all technical aspects wrt the of the dam. The recommendations shall be implemented by the user agency to avoid any possible unforeseen conditions;

Dam Safety Act 2021 is implemented from 30/12/2021. Based on the provisions in the Act, this report is forwarded as per request received vide letter under Reference.

1. As per Clause 17 Vulnerability & Hazard Classification as may be Specified by the regulation will be mandatory.
2. As per Clause 18 Maintaining a logbook or Database in a format given by regulation & furnishing the same to SDSO will be mandatory.
3. As per Clause 19 Reporting Dam failure & Dam incident to SDSO immediately.
4. As per Clause 21 year marking sufficient & specific funds for maintenance for implementing recommendations of the SDSO will be mandatory.
5. As per Clause 22 Compilation all technical documentation will be mandatory.
6. As per Clause 26 (5) Quality control measures as may be specified by the regulations will be mandatory.
7. As per Clause 26 (6) Approval of competent authority established by notification for any alteration or enlargement of existing specified dam will be mandatory.
8. As per Clause 27 Certification of fitness of dam for filling will be mandatory.
9. As per Clause 28 providing operation & maintenance establishment & preparing operation & maintenance manual will be mandatory.
10. As per Clause 30 Establishing Competent Dam Safety Unit of competent level of engineers as per regulations will be mandatory.
11. As per Clause 31 Carrying out periodic dam safety inspection throw dam safety unit will be mandatory.
12. As per Clause 32 Providing instrumentation & maintaining record of reading as per regulations will be mandatory.
13. As per Clause 36 Preparation of Emergency Action Plan & it's updating as per regulation will be mandatory.
14. As per Clause 38 Comprehensive Dam Safety Evaluation as per regulations will be mandatory.

Out of above mentioned 15 conditions, conditions at Sr. No.1 to 4, 9 to 11 & 14 shall be complied after

completion of specified dam.
However, condition at Sr. No. 5 to 6 & 8, 12 & 13 shall be complied during construction & condition at Sr. 7 shall be complied prior to commencement of work.
This is for further necessary action please.

O.C. Signed by C.E. H&DS, Nashik

---Sign---
(S.S.Pagar)
Chief Engineer,
Hydrology & Dam Safety,
Nashik

Copy: Hon. Secretary (WRM & CAD), Water Resources Department, Mantralaya, Mumbai
/- In favor of information Please.
Copy: Hon. Director General, DTHRS, Nashik
/- In favor of information Please.
Copy: Superintending Engineer, Gosikhurd Project Circle, Nagpur
/- In favor of necessary action

NILESH SHANTILAL DUSANE
Digitally signed by NILESH SHANTILAL DUSANE
Date: 2024.12.11 11:50:44 +05'30'

(N.S.Dusane)
Superintending Engineer,
State Dam Safety Organisation
Nashik

विदर्भ पाटबंधारे विकास महामंडळ, नागपुर
कार्यालय :- कार्यकारी अभियंता,
आसोलामेंढा प्रकल्प नुतनीकरण विभाग क्र.१, मूल
Email ID- [illegible] दूरध्वनी क्र.:-[illegible]

जावक क्र. ९५६६ /आप्रनुवि-१/लेखा शाखा/२०२४ दिनांक:- २७/११/२०२४

प्रति,

शाखा व्यवस्थापक,
बँक ऑफ महाराष्ट्र,
शाखा मूल, जि. चंद्रपूर.

विषय:- भुगतान करणेबाबत.

उपरोक्त विषयाच्या अनुषंगाने कळविण्यात येते की, या विभागाद्वारे रु. १०,७५,१८,७०८/- आरटीजीएस करीता आपले शाखेत सादर केलेला आहे. सदर व्यवहार महाराष्ट्र शासनाच्या जलसंपदा विभागाद्वारे भारत सरकारच्या वन व पर्यावरण मंत्रालयास होत आहे.

त्यामुळे सदर व्यवहार त्वरीत करावा.

वरील रक्कम तात्काळ उपरोक्त
करीता आपले माहिती व कार्यवाहीस्तव सविनय सादर.

कार्यकारी अभियंता
आसोलामेंढा प्रकल्प नुतनीकरण
विभाग क्र. १, मूल

Vidarbha Irrigation Development Corporation

Office :- Executive Engineer,
Asolamendha Project Renovation Division No.1 Mul

Email ID- eeaprdn1@gmail.com Tel:-07174-220554

Outward No.1566 / APRD-1 /Account Section/ 2024 Date:- 11 /11/ 2024

To,

Branch Manager,
Bank of Maharashtra, Branch Mul,
Dist. Chandrapur.

Sub :- Deposit Amount in Bank Account (RTGS).

..**.*.*

Pursuant to the above subject it is informed that through this Division Rs. 90,75,18.708/- submitted to your branch for RTGS. The said transaction is being done by the Water Resources Department of the Government of Maharashtra to the Ministry of Forest and Environment of the Government of India.

Therefore, the transaction should be done quickly.

Above amount immediately above
Please submit your information and actions.

Encl :- Challan .

– sd –
Executive Engineer
Asolamendha Project Renovation
Division No.1 Mul.

AGENCY COPY

[redacted]

NEFT / RTGS CHALLAN for CAMPA Funds

Date : 09-11-2024

Agency Name.	EXECUTIVE ENGINEER ASOLAMENDHA PROJECT RENOVATION DIVISION NO ONE MUL
Application No.	5739591634
MoEF&CC File No.	8-53/2022-FC
Location.	MAHARASHTRA
Address.	Asolamendha Project Renovation Div No.1 Mul (MS), Behind Tahsil Office mul,Chandrapur
Amount(In Rs)	9078167087/-

Amount in Words :Ninety Crore Seventy-Five Lakh Eighteen Thousand Seven Hundred and Eight Rupees Only

NEFT/RTGS to be made as per following details;

Beneficiary Name:	MAHARASHTRA CAMPA
IFSC Code:	UBIN0896335
Pay to Account No.	150785739591634 Valid only for this challan amount.
Bank Name & Address:	Union Bank Of India FCS Centre,21/1, III Floor, Jeltha Towers, Mission Road, Bengaluru-560027

- This Challan is strictly to be used for making payment to CAMPA by NEFT/RTGS only

BANK COPY

[redacted]

NEFT / RTGS CHALLAN for CAMPA Funds

Date : 09-11-2024

Agency Name.	EXECUTIVE ENGINEER ASOLAMENDHA PROJECT RENOVATION DIVISION NO ONE MUL
Application No.	5739591634
MoEF&CC File No.	8-53/2022-FC
Location.	MAHARASHTRA
Address.	Asolamendha Project Renovation Div No.1 Mul (MS), Behind Tahsil Office mul,Chandrapur
Amount(In Rs)	9078167087/-

Amount in Words :Ninety Crore Seventy-Five Lakh Eighteen Thousand Seven Hundred and Eight Rupees Only

NEFT/RTGS to be made as per following details;

Beneficiary Name:	MAHARASHTRA CAMPA
IFSC Code:	UBIN0896335
Pay to Account No.	150785739591634 Valid only for this challan amount.
Bank Name & Address:	Union Bank Of India FCS Centre,21/1, III Floor, Jeltha Towers, Mission Road, Bengaluru-560027

- This Challan is strictly to be used for making payment to CAMPA by NEFT/RTGS only

Note:After making the required payment through challan, If the payment status has not been updated even after 7 working days, then kindly mail a copy of your challan with transaction date and reference id to Email: feebr@unionbankofindia.bank , epurse@unionbankofindia.bank, ubin0903710@unionbankofindia.bank

Executive Engineer
Asolamendha Project Renovation
Division No. 1, Mul (Chandrapur)

Funds to be deposited in Govt. Exchequer

▽ **Help**

Click on **Generate Challan** to generate challan.

Paid : This icon shows that the payment has been deposited.

To be Paid : This icon shows that the payment of this yet to be made.

Challan Generated : This icon shows that the challan has been generated.

◉ **Proposals received on or after 15th July 2014** ○ **All Proposals received upto 14th July 2014**

Sno.	Proposal No.	Application No	Application No (New)	Proposal Name	Category	Area (ha.)	User Agency Name	Date of IN-PRINCIPLE	Demand Verified Date	Action	Fill Payment Details	Status
1	FP/MH/IRRIG/39591/2019	IRRIG39591201983	45739591834	ASOLAMENDHA RENOVATION PROJECT	Irrigation	315.74	EXECUTIVE ENGINEER ASOLAMENDHA PROJECT RENOVATION DIVISION NO ONE MUL	09-8-2024	08-11-2024	Paid	Paid	Paid

SWACHH BHARAT (HTTPS://SWACHHBHARAT.MYGOV.IN/) Power To Empower (WWW.DIGITALINDIA.GOV.IN)

(HTTPS://DATA.GOV.IN/) india.gov.in (HTTPS://INDIA.GOV.IN/) myGOV (HTTPS://WWW.MYGOV.IN/) MeitY

© Content Owned, Updated and Maintained by Ministry of Environment,Forest and Climate Change, Government of India
Terms & Conditions (TermsandConditions.aspx) | Privacy Policy (Privacypolicy.aspx) | Copyright Policy (CopyrightPolicy.aspx) | Hyperlinking Policy (HyperlinkingPolicy.aspx) | Accessibility Statement (Accessibilitystatement.aspx) | Disclaimer (Disclaimer.aspx) | Contact Us (contact.aspx)

For any Technical support, Please Contact EFCCID, NIC, New Delhi, monitoring-fc(at)nic(dot)in

महाराष्ट्र शासन
वनविभाग

विभागीय वन अधिकारी, चंद्रपूर वनविभाग, चंद्रपूर यांचे कार्यालय

रामबाग फॉरेस्ट कॉलनी, मुल रोड, चंद्रपूर - 442401 (म.रा.)
E-mail :- dfochandrapur@gmail.com

क्रमांक :- कक्ष-14/सर्वे/जमीन/ 1650 चंद्रपूर, दिनांक :- 28/11/2024

प्रति,

कार्यकारी अभियंता,
आसोलामेंढा प्रकल्प पुनर्वसन विभाग क्र. 1,
मुल.

विषय :- वनसंवर्धन अधिनियम 1980 अंतर्गत आसोलामेंढा पुनर्वसन प्रकल्पाचे कामाकरीता 313.74 हे. क्षेत्र वनजमीन वळतीकरणाबाबत.

संदर्भ :- 1. केंद्र शासनाचे पत्र क्रमांक 8-33/2022-FC I/79403/2024, दिनांक 09/08/2024.
2. उपवनसंरक्षक (वनसंवर्धन), नागपूर यांचे पत्र क्र. कक्ष-17/नोडल/चंद्रपूर/39391/1481, दि. 23/09/2024.
3. उपवनसंरक्षक, मध्यप्रदेश वनविभाग, मध्यप्रदेश यांचे पत्र क्रमांक उवसं(प्र)/कक्ष/सर्वे/2953/2024-25, दिनांक 25/09/2024.
4. या कार्यालयाचे पत्र क्रमांक कक्ष-14/सर्वे/जमीन/1351, दिनांक 30/09/2024.
5. उपवनसंरक्षक, मध्यप्रदेश वनविभाग, मध्यप्रदेश यांचे पत्र क्रमांक उवसं(प्र)/कक्ष/सर्वे/3011/2024-25, दिनांक 30/09/2024.

केंद्र शासनाचे संदर्भित पत्रान्वये निष्कर्षकीत प्रस्तावास काही अटींचे अधीन राहून वळतीस मान्यता प्रदान करण्यात आलेली आहे. संदर्भित पत्रातील द्वितीय अटींचा पूर्तता अहवाल आवश्यक कागदपत्रांसह 4 प्रतीत या कार्यालयास सादर करण्यात करण्यात आलेले आहे. तसेच सातवी दिलेल्या अट क्रमांक (vi), (v), (viii), (xviii) व (xxx) ची अनुपालने आवश्यक राबविणेबाबत Parivesh Portal द्वारे चालान जनरेट केले असता संदर्भित पत्र क्रमांक 2 अन्वये मूल्य निर्धारणाचे आधारे दिलेल्या आहे. त्याअनुषंगाने संदर्भित पत्र क्रमांक 5 अन्वये उपवनसंरक्षक, मध्यप्रदेश वनविभाग, मध्यप्रदेश यांनी पर्यायी वनीकरण योजना व इतर बाबींकरीता सुधारीत मागणी या कार्यालयास सादर केलेला आहे. त्याअनुषंगाने सुधारीत मागणी केलेली रक्कम डिमांडमधे तसेच वनविभागाकडे धनाकर्षद्वारे जमा करण्याबाबत पत्र व रक्कम जमा केलेबाबतचा पुरावा यासह संबंधीत दस्तऐवजाची सत्यप्रत 4 प्रतीत या कार्यालयास सादर करण्यात यावे,

अट क्र.	संबंधित	वनविभाग	रक्कम
(iv)	Compensatory Afforestation Erection of Pillars Watch Tower Preparation of Road	मध्यप्रदेश वनविभाग	26,68,40,715/- 14,13,500/- 27,71,700/- 18,05,15,363/-
एकूण :-			45,17,40,778/-
(v)	NPV	चंद्रपूर वनविभाग ब्रह्मपुरी वनविभाग मध्य क्षेत्र वनविभाग	15,02,28,053/- 19,40,05,992/- 1,96,70,896/-
(viii)	CAT Plan	-	9,18,72,500/-
एकूण :-			45,57,77,930/-
एकूण देयक :-			90,75,18,708/-

वरीलप्रमाणे रूपये 90,75,18,708/- (अक्षरी नव्वद कोटी पंचाहत्तर लाख अठरा हजार सातशे आठ रूपये फक्त) रक्कम CAMPA मध्ये भरणा करण्यात यावी.

अट क्र.	प्रयोजन	वनविभाग	रक्कम
(xviii)	Tree Felling	चंद्रपूर वनविभाग मध्य चांदा वनविभाग	34,62,457/- 4,32,127/-
(xxx)	Conservation Plan for Avifauna	चंद्रपूर वनविभाग	50,37,945/-
एकूण :>			89,32,529/-

वरीलप्रमाणे रूपये 89,32,529/- (अक्षरी एकोणनव्वद लाख बत्तीस हजार पाचशे एकोनतीस रूपये फक्त) रक्कम संबंधीत वनविभागाकडे धनाकर्षीद्वारे भरणा करण्यात यावी व पूर्तता अहवाल 4 प्रतीत सादर करावा.

(प्रशांत खाडे)
विभागीय वन अधिकारी,
चंद्रपूर वनविभाग, चंद्रपूर

प्रतिलिपी :> उपवनसंरक्षक, मध्य चांदा वनविभाग, चंद्रपूर / ब्रह्मपुरी वनविभाग, ब्रह्मपुरी / गडचिरोली वनविभाग, गडचिरोली मांस माहिती व आवश्यक कार्यवाहीस सविनय अग्रेषित.

Office :- Divisional forest officer,
Forest Division Chandrapur

Email ID- dfochandrapur@gmail.com

Outward No. / TS /WLP/ 2024 Date:- /11/ 2024

To,

Principal Chief Conservator
of forest M.S.
Nagpur.

Subject: Regarding conversion of forest land 315.74 ha for Asosameda Renovation Project under Forest Conservation Act 1980.

Ref :- 1. Central Government Letter No. 8-33/2022-FC 1/79403/2024, dated 09/08/2

2. Conservator of Forests (Conservator of Forests, Nagpur's letter No. - 17/Nodal/Chandrapur/39591/1481, dated 23/09/2024

3. Conservator of Forests, Yavatmal Division of Forests, Yavatmal vide letter No. dcf (W) Room/Survey/2959/2024-25, dated 25/09/2024.

4. This office's letter No. Room-14/Saven Zamin/1351, dated 30/09/2024

5. Conservator of Forests, Yavatmal Forest Division, Yavatmal letter No. Uvers (W) Room/Ra/3011/2024-25, dated 30/09/2024:

..**.*.*

With reference to the above Subject In granting in-principle approval subject to certain conditions to the proposed proposal vide the reference letter of the Central Government

Attetti is. Fulfillment of the conditions given in the reference letter is requested to be submitted to this office along with 4 copies of necessary documents. Also as per condition number (iv), (V), (vii), (xvii) and (oo) given in the account how to generate challan through Parivesh Portal for payment of required amount as mentioned under reference letter no. 2 reference letter no. Under 5 Conservator of Forests, Yavatmal Forest Division, Yavatmal has submitted revised demand for alternative afforestation plan and other matters to this office. Accordingly, the amended amount should be deposited in Campa as well as with the Forest Department through Dhanakarsh and as proof of depositing the amount, 4 photocopies of the relevant documents should be submitted to this office

Sr.No.	In principle Condition	Details	Forest Division	Amount
01	(iv)	Compensatory Affoestation	Forest Division Yavatmal	266840715/-
		Erection of Pillars		1613000/-
		Watch Tower		2771700/-
		Preparation of Road		180515363/-
02	(v)	NPV	Chandrapur Forest Division chandrapur	150229052/-

			Bramhapuri Forest Division Bramhapuri	194005992/-
			Central Chanda Forest Division chandrapur	19670886/-
03	(viii)	CAT Plan		91872000/-
		Total		**907518708/-**

An amount of Rs.90,75,18,708/- (Letter Ninety Crore Seventy Five Lakh Eighteen Thousand Seven Hundred Eight Rupees only) should be paid to CAMPA as above.

Sr.No.	In principle Condition	Details	Forest Division	Amount
04	xviii	Tree felling	Chandrapur Forest Division chandrapur	3462457/-
04	xviii	Tree felling	Central Chanda Forest Division chandrapur	432127
05	xxx	Conservation Plan for Avifauna	Chandrapur Forest Division chandrapur	5037945/-
		Total		**8932529/-**

The amount of Rs.89,32,529/- (literally one hundred and thirty two thousand five hundred and twenty one rupees only) as above should be paid to the concerned Forest Department through Dhanakarsh and the completion report in 4 copies should be submitted promptly.

(Prashant Khade)
Divisional forest Officer
Chandrapur Forest Division
Chandrapur.

Encl :- As per Above .

Copy :- Forwarded to Conservator of Forests, Central Chanda Forest Division, Chandrapur/ Bramhpuri Forest Division, Bramhpuri Yavatmal Forest Division, Yavatmal for information and necessary action.

महाराष्ट्र शासन
उपवनसंरक्षक, यवतमाळ वनविभाग, यवतमाळ यांचे कार्यालय
"उपवन" प्रशासकीय इमारत, पोस्टा कवाड, वर्धा रोड, जिल्हा यवतमाळ, पिन कोड
Email ID :- [illegible]
Ph. [illegible]
ISO 9001:2015

क्रमांक/उवसं.(प)/कक्ष/सर्वे /३०११/२०२४-२५ यवतमाळ दिनांक:-३०/०९/२०२४

प्रति,

विभागीय वन अधिकारी,
चंद्रपुर.

विषय:- वनसंवर्धन अधिनियम १९८० अंतर्गत आसोलामेंढा नुतनीकरण प्रकल्पाचे कामाकरीता ३१५.७४ हे.आर.वनजमीन वळतीकरणाबाबत.

संदर्भ:- १) केंद्र शासनाचे पत्र क्र./८-३३/२०२०/FC दि.९/०८/२०२४.
२)उपवनसंरक्षक (वन संवर्धन), नागपुर यांचे कार्यालयीन पत्र क्र. /कक्ष-१७/ नोडल/चंद्रपुर/३९५९१/१४८१/ दि.२३/०९/२०२४.
३)वनपरिक्षेत्र अधिकारी (प्रादे.), यवतमाळ यांचे कार्यालयीन पत्र क्र./वपअ/यवतमाळ/१८१९ दि.२६/०९/२०२४.
४)आपले कार्यालयीन पत्र क्र./कक्ष-१४/सर्वे/जमीन/१३५१ दि.३०/०९/२०२४.

विषयांकित प्रकरणी केंद्र शासनाचे संदर्भीय पत्र क्र. 1 अन्वये, वनसंवर्धन अधिनियम १९८० अंतर्गत आसोलामेंढा नुतनीकरण प्रस्तावास १ ते ३५ अटींच्या अधिन राहुन तत्वत: मंजुरी प्रदान करण्यात आली होती. त्याअनुषंगाने संदर्भीय पत्र क्र. २ नुसार या कार्यालयास कळविल्याप्रमाणे मुद्दा क्र. १ ते ४ ची माहिती पाठविण्यात येत आहे.

१) सदर प्रस्तावा अंतर्गत पर्यायी वनीकरणकरिता 10 वर्षाचे रु. 24,20,32,393/- इतक्या रकमेच रोपवन अंदाजपत्रक सादर केले असून सदर अंदाजपत्रक उपवनसंरक्षक, यवतमाळ वनविभाग, यवतमाळ यांचे स्वाक्षरीनिशी सादर न केल्याचे निदर्शनास येते. तरी उपवनसंरक्षक, यवतमाळ वनविभाग, यवतमाळ यांनी 315.74 हे. करीता पर्यायी वनीकरणाचे सविस्तर अंदाजपत्रके स्वाक्षांकीत करुन या कार्यालयास सादर करावे.

➢ **पर्यायी वनीकरणाचे सविस्तर सुधारित (Rewise) अंदाजपत्रके स्वाक्षरी करुन यासोबत सहपत्रीत करण्यात येत आहे.**

२) वळतीकरण करावयाच्या वन-जमीनबाबत मुळ प्रस्तावामध्ये ब्रम्हपुरी वनविभागाकडील वनजमीनीवरील वृक्षतोड करावयाबाबत बाब नमुद केल्याचे दिसून येत आहे. त्यानुषंगाने उपवनसंरक्षक ब्रम्हपुरी यांचेकडील वृक्षतोडीचे अंदाजपत्रक दस्तएवजासोबत जोडुन या कार्यालयास सादर केल्याचे निदर्शनास आले आहे. परंतु संदर्भ पत्र क्र.3 अन्वये प्रकल्प यंत्रणा यांना उपलब्ध करुन दिलेल्या मागणी पत्रामध्ये (demand note) सदर वृक्षतोडीच्या निधीचा उल्लेख आढळून येत नाही.

➢ **सदर माहिती या विभागाशी संबंधित नाही.**

३) संदर्भिय पत्र क्र.3 मध्ये नमूद मध्य चांदा वनविभागाची वृक्षतोडी करण्यासाठी लागणाऱ्या निधीचे, वृक्षतोडीचे सविस्तर अंदाजपत्रक या कार्यालयात सादर करावे.

➢ **सदर माहिती या विभागाशी संबंधित नाही.**

४) आपले कार्यालयाचे संदर्भिय पन्न क्र.3 मध्ये आपल्या वनविभागाच्या वळती करावयाच्या वनक्षेत्रावरील वृक्षतोडीचे निधी मागणी 34,62,467/- इतकी नमूद आहे मात्र अंदाजपत्रकामध्ये अंदाजपत्रकाची 1,41,82,684.70/- इतकी दिसून येत आहे सदर तफावत अनाकलनीय आहे. त्याचप्रमाणे अंदाजत्रकातील 3 ते 4 यामध्ये सदर वृक्षतोडी पासून उत्पादीत होणारे नग वा फाटे यांची संख्या 00 शुन्य दर्शविण्यात आलेली आहे तरी सदर अंदाजपत्रक तपासून पुनःश्च या प्रस्तावासह सादर करावे.

➢ **सदर माहिती या विभागाशी संबंधित नाही.**

Format- Unicode

संदर्भीय पत्र क्र. ४ अन्वये कळविल्यानुसार सुधारित अंदाजपत्रकीय रक्कम रु.४५१७४०७७८/- ची मागणी खालील प्रमाणे पाठविण्यात येत आहे.

आसोलामेंढा प्रस्ताव क्षेत्र ३१५.७४ हेक्टर पर्यायी वनीकरण व इतर रक्कम मागणी बाबतचा तपशिल

अ.क्र.	कामाचे नांव	कामाची संख्या	लागणारी रक्कम
१	पर्यायी वनीकरण क्षेत्र ३१५.७४ हेक्टर	मौजा दाभा व पहुर २ गावे	२६६८४०७१५
२	पर्यायी वनीकरण क्षेत्र ३१५.७४ हेक्टर जमीनीचे बाजुला पिलर्स लावणे.	३१५.७४ हेक्टर क्षेत्राभोवती	१६१३०००
३	वॉच टॉवर	(९,२३,९००/- रुपये प्रती टॉवर प्रमाणे) ३ वॉच टॉवर	२७७१७००
४	रस्ता	(१,२०,३४,३५७.५३ /- रुपये प्रति कि.मी. प्रमाणे १५ कि.मी. ची रक्कम)	१८०५१५३६३
		एकुण	४५१७४०७७८

(धनंजय वायभासे,भा.व.से.)
उपवनसंरक्षक
यवतमाळ वनविभाग यवतमाळ

प्रतिलिपी:- उपवनसंरक्षक (वन संवर्धन) नागपुर, वनभवन रामगिरी रोड, सिव्हील लाईन, म.रा. नागपुर यांना माहितीस समादराने अग्रेषित.
प्रतिलिपी:-कार्यकारी अभियंता,आसोला मेंढा प्रकल्प नुतनिकरण विभाग क्र. १, मुल ता.मुल जि.चंद्रपुर यांना माहितीस अग्रेषित.
प्रतिलिपी:-सहाय्यक वनसंरक्षक (जंकास व कैम्पा), यवतमाळ व वनपरिक्षेत्र अधिकारी (प्रादे.)यवतमाळ यांना माहितीस रवाना.

Format- Unicode

Office :- Dy. Conservator of Forest,
Forest Department Yavatmal
Email ID- dycfyavatmal@mahaforest.gov.in Tel:-07232-242453

No./DCF. (p)/Room/Survey/3011/2024-25 Yavatmal Date:-30/09/2

To,

Divisional Forest Officer
Chandrapur Forest Department Chandrapur,

Sub :- Regarding 315.74 ha Forest Land required for submerged area and canal distribution network of Asolamendha project. Renovation.

Reference: - 1) Central Government letter No/8-33/2020/FC dated 9/08/2024.
2) Conservator of Forests (Conservation of Forests), Nagpur's office letter no. / Room-17/ Nodal/Chandrapur/39591/1488 dated 23/09/2024.
3) Forest Range Officer (Prov.), Yavatmal's office letter no. Vap A/Yavatmal/1899 dt. 26/09/2024.
4) Your office letter no. Room-14/Saven Land/1351 d.30/09/2024.

..**.*.*

Central Government's reference letter no. 1, In-principle approval was granted subject to conditions 1 to 35 of the Asolamendha renewal proposal under the Forest Conservation Act, 1980. Accordingly reference letter no. As informed to this office as per 2 item no. Information from 1 to 4 is being sent.

1) For alternative afforestation under the said proposal for 10 years Rs. 24,20,32,393/- has been submitted in the sapling budget and it is noticed that the said budget has not been submitted under the signature of Conservator of Forests, Yavatmal Forest Department, Yavatmal. However, 315.74 by Conservator of Forests, Yavatmal Forest Division, Yavatmal. For this, detailed estimates of alternative afforestation should be signed and submitted to this office.

> Detailed revised budgets for alternative afforestation are being signed and enclosed herewith.

2) In the original proposal regarding the forest land to be strengthened, it is seen that the issue of felling of trees on the forest land of Bramhapuri Forest Division has been mentioned. Accordingly, it has been pointed out that the tree felling budget of the Conservator of Forests Bramhapuri has been submitted to this office along with the documents. But in the demand note made available to the project system under reference letter no. 3, there is no mention of the said tree felling funds.

> This information is not related to this section.

3) The funds required for tree felling of Central Chanda Forest Division mentioned in reference letter no.3, the detailed budget for tree felling should be submitted to this office.

> This information is not related to this section.

4) In the reference page no.3 of your office, the fund demand for felling of trees on the forest area to be diverted by your forest department is mentioned as 34,62,467/- but in the budget, the budget is shown as 1,41,82,684.70/- the said difference is incomprehensible. Similarly, in 3 to 4 of the budget, the number of pieces or pieces produced from the said tree felling has been shown as 00 zero, but the said budget should be checked and submitted again with this proposal.

> This information is not related to this section.

Reference letter no. As reported under 4, the revised budget amount of Rs.451740778/- is being sent as follows.

Details of Asolarmeda proposal area 315.74 ha alternative afforestation and other amount demanded

Sr.No.	Name of Work	Nos of Work	Required Amount
1	Compansatory Afforestation 315.74 ha	315.74 ha	266840715/-
2	Boundry Pillars	315.74 Periphery	1613000/-
3	Watch Tower	3 Watch Tower	2771700/-
4	WBM Road	15 km	180515363/-
		Total	**451740778/-**

sd/-
(Dhananjay vaybhase IFS)
Dy Conservator of forest
Yavatmal Forest Division
Yavatmal.

Encl :- As per above

Copy - Forest Range Officer (Pvt.),
Yavatmal

Copy:- Dy Conservator of forest (Conservation of Forests) Nagpur, Vanbhavan Ramgiri Road, Civil Line, M.R.A. Information kindly forwarded to Nagpur.
Copy:-Executive Engineer, Asola Mendha Project Renovation Division No. 1, Mul Dist. Chandrapur forwarded to Information.
Copy:-For the information of Assistant Conservator of Forests (Junkas and Campa), Yavatmal and Forest Range Officer (Prov.) Yavatmal.

FOREST DIVISION YAVATMAL

RANGE FOREST OFFICE YAVATAMAL

COMPENSATORY AFFORESTATION SCHEME FOR

FOR ASOLAMENDHA RENOVATION PROJECT

MODEL No.5

Total Area: 315.74 Ha. BEMBLA PROJECT

VILLAGE : DABHA & PAHUR

ROUND – KARALGAON

BEAT – ALEGAON

TQ. DIST. YAVATMAL

Enclosure to Principal Chief Conservator of Forest (HoFF), M.S.Nagpur Letter No. Desk-17/CA/Model Cell/CR-40/1137/2019-20, Date: 04/10/2019.
Ready Reckoner for amount to be Deposited for Compensatory Afforestation for 2019-20 to 2028-29
Applicable For Model No.1 In 5 condition @5% per annum
Rates Based on MODEL NO - 5

Sr.No.	Financial Year	I	II	III	IV	V	VI	VII	VIII	IX	X	XI	XII	XIII	XIV	XV	XVI	XVII	XVIII	XIX	XX	Amount to be Recovered for 5 years including PFO-work period	
																						Year of recovery	Amount (Rs.)
1.	2019-20																					2019-20	
2.	2020-21																					2020-21	
3.	2021-22																					2021-22	
4	2022-23																					2022-23	
5.	2023-24																					2023-24	
6	2024-25						161326	174426	120953	71200	16817	16817	16817	16817	16817	16817	16817					2024-25	845126
7	2025-26																					2025-26	
8	2026-27																					2026-27	
9	2027-28																					2027-28	
10	2028-29																					2028-29	

(MAK R. SHAH)
RANGE FOREST OFFICER (H.)
YAVATMAL

(DADASAHEB TAUR) (A.C.F.)
ASSTANT CONSERVATOR OF FOREST OFFICE
FCCF & CAMPA YAVATMAL

(DHANANJAY SHRIMANE) (D.F.O.)
DEPUTY CONSERVATOR OF FOREST OFFICER
YAVATMAL

COMPENSATORY AFFORESTATION SCHEME
FOR ASOLAMENDHA RENOVATION PROJECT
Model No.5
BEMBLA PROJECT

Division: Yavatmal
Range: Yavatmal
Village: Dabha & Palur

Total Area (Ha): 315.74
Spacement - 3.00m x 3.00m
Size of pits - 0.45 x 0.45 x 0.45m
No. of seeding - 1111 per ha.
Wages (Rs.): 470.38

Sr No	Particulars of works	Expenditure per ha.				Expenditure for 315.74 ha.			
	A. Pre Monsoon Works (PPO/PYO)	Man days	wages	Material Supply	Total (Rs.per ha.)	Man days	Wages	Material Supply	Total (Rs. Per Ha.)
1	a. Survey and demarcation	1.00	470.38	105.34	575.72	315.74	148517.78	33260.05	181777.83
	b. Preparation of treatment map (100m 50m grid)	1.00	470.38	105.34	575.72	315.74	148517.78	33260.05	181777.83
	c. Corner of Grid digging of trial pits size 0.30x0.30x0.30m	0.40	188.15	0.00	188.15	126.30	59407.11	0.00	59407.11
	d. 60cm x 5cm x12cm Cement pillar 30cm deep erecting and colour the pillar and write the grid no. on pillar (Sullers Rs.75/-per pillars)	0.00	0.00	260.46	260.46	0.00	0.00	82237.64	82237.64
	e. Clearing of bushes and preparation of site (As per requirement)	8.20	3857.12	105.34	3962.46	2589.07	1217843.81	33260.05	1251105.86
2	Soil and moisture conservation works including collection of nubbies from area upto 30m etc.	22.23	10456.55	0.00	10456.55	7018.90	3301550.28	0.00	3301550.28
3	Chain link and Fencing 102 mrt per ha. (Including 1 gate for 1plantation) (Rs.1800/- per rmt as per tender) (Height 2.35m., 10 gauge wire. Net size 100 cm x 100cm distance 2 pole 2.5 m (102 x1800=183600)	0.00	0.00	253198.80	253198.80	0.00	0.00	79946028.28	79946028.28
4	Alignment of pits at 3.0 x3.0 m spacement 1111 pits per ha. And alignement of pits 0.45x0.45 x 0.45 total pits 1111 per 100 pits 0.25 M.D. and M.S.Rs.8.81 per 100 pits.	1.62	762.02	57.61	819.63	511.50	240598.81	18189.78	258788.59
5	Digging of pits of 0.45x0.45 x 0.45 m size 1111 pits per ha (6.60 M.D. per 100pits)	48.85	22978.06	0.00	22978.06	15423.90	7255093.61	0.00	7255093.61
6	Inspection path 5m width 1 M.D. per 200m per ha.	1.00	470.38	0.00	470.38	315.74	148517.78	0.00	148517.78
7	Counting of valuable natural plant species and colour tape and take entry in register (0.75 M.D. per 100 plantation.)	0.75	352.79	28.94	381.73	236.81	111388.34	9137.52	120525.85
8	Raise a plantation information board (4x3 ft)1No.	0.00	0.00	5787.96	5787.96	0.00	0.00	1827490.49	1827490.49
9	Part nursery cost 1111 plant for planting +10% casualty total raising 1222 plants (12.50x25cm bag size) October to March per plant 12.55(per plant wages Rs.6.93 and M.S. 5.62 per plant)	30.24	14222.41	5585.91	19808.32	9546.71	4490583.63	1763609.22	6254278.86
	Total	115.29	54228.23	265235.70	319463.93	36400.40	17122020.92	83746557.09	100868578.01
	Contingency 3%				9583.92				3026057.34
	Labour Welfare 4%				12778.56				4034743.12
	Grand Total	115.29	54228.23	265235.70	341826.40	36400.40	17122020.92	83746557.09	107929378.47

RANGE FOREST OFFICER (T.)
YAVATMAL

Sr No	Particulars of works	Expenditure per ha.				Expenditure for 313.74 ha.			
	A. First Year Operation	Man days	wages	Material Supply	Total (Rs.per Ha.)	Man days	Wages	Material Supply	Total (Rs. Per Ha.)
1	Part nursery cost for maintenance of 1333 seedling per ha. Rs. 2.64 per seedling (Wages Rs.1.69 & M.S.Rs0.81)	14.80	6961.62	1193.75	8155.37	4672.95	2198063.35	376914.63	2574977.79
2	Refilling of pits with good quality soil including application of single super phosphate (1.66 MD per 100 pits)	18.44	8673.81	2176.84	10850.65	5822.25	2738667.60	687315.46	3425983.55
3	Transporting of 1333 seedlings from nursery to plantation site including loading & unloading (0.14 MD per 100 plants and M.S. Rs. 1.82 per seedling.)	1.87	879.61	2738.60	3618.21	590.43	277728.25	864685.56	1142413.81
4	Planting of 1111 seedlings (1 MD per 100 seedling)	13.75	6467.73	0.00	6467.73	4341.43	2042119.49	0.00	2042119.49
5	3 weeding (5 feet circular) and 2 soil working (3.0 MD per 100 seedling) fertilizer application Rs. 0.82 per seedling.	44.44	20903.69	983.09	21886.78	14031.49	6600130.20	310400.84	6910531.03
6	Watering 1111 seedling November and December 1 time each, January to March 2 time each per seedling 5 litre water, purchase of 1111 plastic can of 5 liters/marks @ 35/- each and 100 litre capacity 11 drums @400/- each for supplying.	59.25	27870.02	62004.71	89874.73	18707.60	8799678.54	19577367.14	28377045.67
7	Casualty replacement (20% 222 seedling per ha) (2 M.D. per 100 seedlings)	4.44	2088.49	0.00	2088.49	1401.89	659418.95	0.00	659418.95
8	Part nursery Cost forcasulty replacement in SFD (222 seedling per ha) (wages Rs. 1.90 and M.S. 3.62 total Rs. 12.55 perseedling)	7.77	3654.85	912.87	4567.72	2453.30	1153983.16	288229.57	1442212.73
9	Watch and ward (9 months) (watcher per 10 ha).	27.38	12879.95	0.00	12879.95	8645.59	4066713.88	0.00	4066713.88
10	Soil working for natural grower plants and singling (1.15 MD per 100 plants)	1.15	540.94	211.00	751.94	363.10	170795.45	66621.14	237416.59
11	Fire treeing	2.00	940.76	0.00	940.76	631.48	297035.56	0.00	297035.56
	Total	195.29	91861.45	70220.86	162082.31	61661.50	29004334.53	22171534.34	51175868.86
	Contingency 3%				4862.47				1535276.07
	Labour Welfare 4%				6483.29				2047034.75
	Grand Total	195.29	91861.45	70220.86	173428.07	61661.50	29004334.53	22171534.34	54758179.68

RANGE FOREST OFFICER (T.)
YAVATMAL

Sr No	Particulars of works	Expenditure per ha.				Expenditure for 315.74 ha.			
	C. Second Year Operation	Mon days	wages	Material Supply	Total (Rs per Ha.)	Mon days	Wages	Material Supply	Total (Rs. Per Ha.)
1	Part nursery cost for seedling for casualty replacement (222 seedlings per ha) Labour rate @ Rs.3.77 and MS Rs.5.82 per seedling.	2.46	1157.13	435.72	1592.85	776.72	365353.74	137574.23	502927.97
2	Transporting of 222 seedling for casualty replacement from nursery to plantation site including loading & unloading (3.14 MD per 100 plants and M.S.Rs. 1.82 per seedling.	0.31	145.82	479.29	625.11	97.88	46040.51	151331.02	197371.54
3	Planting for casualty replacement 222 seedlings (2.00MD per 100 seedlings.)	4.44	2088.49	0.00	2088.49	1401.89	659418.95	0.00	659418.95
4	2 weedings and 1 soil working with fertilizers application 2.5 MD per 100 seedlings and MS Rs.0.82 per seedling.	27.77	15062.45	1045.72	16108.17	8768.30	4124338.78	330175.63	4454514.42
5	Watering 1111 seedling November and December 1 time each, January to March 2 time each per seedling 5 litre water purchase of 1111 plastic can of 5 litre/metks @ 25/- each and 100 litre capacity 11 drums @400/- each for supplying water and water supply @0.05/- per litre and wages for watering 1 MD for 150 seedlings.	86.127	40912.42	41610.94	82523.36	27193.74	12791590.94	13138238.20	25929829.14
6	Watch and ward 12 months 1 watcher per 10 ha.	36.50	17168.87	0.00	17168.87	11524.51	5420899.01	0.00	5420899.01
7	Fire tracing	2.00	940.76	0.00	940.76	631.48	297035.56	0.00	297035.56
	Total	159.61	75075.94	43571.67	118647.61	50394.31	23704477.50	13757319.09	37461796.59
	Contingency 3%				3559.43				1123853.90
	Labour Welfare 4%				4745.90				1498471.86
	Grand Total	159.61	75075.94	43571.67	126952.94	50394.31	23704477.50	13757319.09	40084122.35

RANGE FOREST OFFICER (T.)
YAVATMAL

Sr No	Particulars of works	Expenditure per ha.				Expenditure for 315.74 ha.			
	D. Third Year Operations	Man days	wages	Material Supply	Total (Rs.per Ha.)	Man days	Wages	Material Supply	Total (Rs. Per Ha.)
1	1 weeding and 1 soil working (1.5 MD per 100 seedlings) applying fertilizers @ Rs 0.82 per plant	16.66	7836.53	1049.45	8885.98	5260.23	2474306.23	331353.34	2805659.58
2	Watering 556 seedling November and December January and June 1 time each per and February to May 2 time each total 12 times per seedling 5 ltre water supply @ 0.50/- per ltre and watering 150 seedling per M.D.	41.163	19362.25	19214.55	38576.80	12996.81	6113437.43	6066802.02	12180239.44
3	Watch and ward 12 months 1 watcher per 10 ha.	36.50	17168.87	0.00	17168.87	11524.51	5420899.01	0.00	5420899.01
4	Counting of survival percentage grid wise and Specieswise and to Note the same on Register in May and October.	2.00	940.76	28.81	969.57	631.48	297035.56	9096.47	306132.03
5	Fire tracing	2.00	940.76	0.00	940.76	631.48	297035.56	0.00	297035.56
	Total	98.32	46249.17	20292.81	66541.98	31044.50	14602713.80	6407251.83	21009965.63
	Contingency 3%				1996.26				630298.97
	Labour Welfare 4%				2661.68				840398.63
	Grand Total	101.65	46249.17	20292.81	71199.92	31044.50	14602713.80	6407251.83	22480663.22

Sr No	Particulars of works	Expenditure per ha.				Expenditure for 315.74 ha.			
	E. Fourth Year Operations	Man days	wages	Material Supply	Total (Rs.per Ha.)	Man days	Wages	Material Supply	Total (Rs. Per Ha.)
1	Watch and ward 12 months 1 watcher per 10 ha.	33.33	15675.41	0.00	15675.41	10527.036	4949355.06	0.00	4949355.06
2	Counting of survival percentage grid wise and Specieswise and to Note the same on Register in May and October.	2.00	940.76	0.00	940.76	631.48	297035.56	0.00	297035.56
3	Fire tracing	2.00	940.76	28.8	969.56	631.48	297035.56	9093.31	306128.87
	Total	37.33	17556.93	28.80	17585.73	11785.00	5543426.18	9093.31	5552519.50
	Contingency 3%				527.57				166575.58
	Labour Welfare 4%				703.43				222100.78
	Grand Total	40.50	18754.45	28.80	18816.73	11784.996	5543426.18	9093.31	5941196.86

RANGE FOREST OFFICER (T.)
YAVATMAL

Sr No	Particulars of works	Expenditure per ha.				Expenditure for 315.74 ha.			
	F. Fifth Year Operations	Man days	wages	Material Supply	Total (Rs.per Ha.)	Man days	Wages	Material Supply	Total (Rs. Per Ha.)
1	Watch and ward 12 months 1 watcher per 10 ha.	33.33	15675.41	0.00	15675.41	10522.036	4949355.06	0.00	4949355.06
2	Counting of survival percentage grid wise and Specieswise and to Note the same on Register in May and October.	2.00	940.76	0.00	940.76	631.48	297035.56	0.00	297035.56
3	Fire tracing	2.00	940.76	28.8	969.56	631.48	297035.56	9093.31	306128.87
	Total	37.33	17556.93	28.80	17585.73	11785.00	5543426.18	9093.31	5552519.50
	Contingency 3%				527.57				166575.58
	Labour Welfare 4%				703.43				222100.78
	Grand Total	40.50	16754.45	28.80	18816.73	11784.996	5543426.18	9093.31	5941195.86

Sr No	Particulars of works	Expenditure per ha.				Expenditure for 315.74 ha.			
	G. Sixth Year Operations	Man days	wages	Material Supply	Total (Rs.per Ha.)	Man days	Wages	Material Supply	Total (Rs. Per Ha.)
1	Watch and ward 12 months 1 watcher per 10 ha.	33.33	15675.41	0.00	15675.41	10522.036	4949355.06	0.00	4949355.06
2	Counting of survival percentage grid wise and Specieswise and to Note the same on Register in May and October.	2.00	940.76	0.00	940.76	631.48	297035.56	0.00	297035.56
3	Fire tracing	2.00	940.76	28.8	969.56	631.48	297035.56	9093.31	306128.87
	Total	37.33	17556.93	28.80	17585.73	11785.00	5543426.18	9093.31	5552519.50
	Contingency 3%				527.57				166575.58
	Labour Welfare 4%				703.43				222100.78
	Grand Total	40.50	16754.45	28.80	18816.73	11784.996	5543426.18	9093.31	5941195.86

Sr No	Particulars of works	Expenditure per ha.				Expenditure for 315.74 ha.			
	H. Seventh Year Operations	Man days	wages	Material Supply	Total (Rs.per Ha.)	Man days	Wages	Material Supply	Total (Rs. Per Ha.)
1	Watch and ward 12 months 1 watcher per 10 ha.	33.33	15675.41	0.00	15675.41	10522.036	4949355.06	0.00	4949355.06
2	Counting of survival percentage grid wise and Specieswise and to Note the same on Register in May and October.	2.00	940.76	0.00	940.76	631.48	297035.56	0.00	297035.56
3	Fire tracing	2.00	940.76	28.8	969.56	631.48	297035.56	9093.31	306128.87
	Total	37.33	17556.93	28.80	17585.73	11785.00	5543426.18	9093.31	5552519.50
	Contingency 3%				527.57				166575.58
	Labour Welfare 4%				703.43				222100.78
	Grand Total	40.50	16754.45	28.80	18816.73	11784.996	5543426.18	9093.31	5941195.86

RANGE FOREST OFFICER (T.)
YAVATMAL

Sr No	Particulars of works	Expenditure per ha.				Expenditure for 315.74 ha.			
	I. Eigth Year Operations	Man days	wages	Material Supply	Total (Rs.per Ha.)	Man days	Wages	Material Supply	Total (Rs. Per Ha.)
1	Watch and ward 12 months 1 watcher per 10 ha.	33.33	15675.41	0.00	15675.41	10522.036	4949355.06	0.00	4949355.06
2	Counting of survival percentage grid wise and Speciewise and to Note the same on Register in May and October.	2.00	940.76	0.00	940.76	631.48	297035.56	0.00	297035.56
3	Fire tracing	2.00	940.76	28.8	969.56	631.48	297035.56	9093.31	306128.87
	Total	37.33	17556.93	28.80	17585.73	11785.00	5543426.18	9093.31	5552519.50
	Contingency 3%				527.57				166575.58
	Labour Welfare 4%				703.43				222100.78
	Grand Total	40.50	18754.45	28.80	18816.73	11784.996	5543426.18	9093.31	5941195.86

Sr No	Particulars of works	Expenditure per ha.				Expenditure for 315.74 ha.			
	J. Nineth Year Operations	Man days	wages	Material Supply	Total (Rs.per Ha.)	Man days	Wages	Material Supply	Total (Rs. Per Ha.)
1	Watch and ward 12 months 1 watcher per 10 ha.	33.33	15675.41	0.00	15675.41	10522.036	4949355.06	0.00	4949355.06
2	Counting of survival percentage grid wise and Speciewise and to Note the same on Register in May and October.	2.00	940.76	0.00	940.76	631.48	297035.56	0.00	297035.56
3	Fire tracing	2.00	940.76	28.8	969.56	631.48	297035.56	9093.31	306128.87
	Total	37.33	17556.93	28.80	17585.73	11785.00	5543426.18	9093.31	5552519.50
	Contingency 3%				527.57				166575.58
	Labour Welfare 4%				703.43				222100.78
	Grand Total	40.50	18754.45	28.80	18816.73	11784.996	5543426.18	9093.31	5941195.86

Sr No	Particulars of works	Expenditure per ha.				Expenditure for 315.74 ha.			
	K. Tenth Year Operations	Man days	wages	Material Supply	Total (Rs.per Ha.)	Man days	Wages	Material Supply	Total (Rs. Per Ha.)
1	Watch and ward 12 months 1 watcher per 10 ha.	33.33	15675.41	0.00	15675.41	10522.036	4949355.06	0.00	4949355.06
2	Counting of survival percentage grid wise and Speciewise and to Note the same on Register in May and October.	2.00	940.76	0.00	940.76	631.48	297035.56	0.00	297035.56
3	Fire tracing	2.00	940.76	28.8	969.56	631.48	297035.56	9093.31	306128.87
	Total	37.33	17556.93	28.80	17585.73	11785.00	5543426.18	9093.31	5552519.50
	Contingency 3%				527.57				166575.58
	Labour Welfare 4%				703.43				222100.78
	Grand Total	40.50	18754.45	28.80	18816.73	11784.996	5543426.18	9093.31	5941195.86

RANGE FOREST OFFICER (T.)
YAVATMAL

COMPENSATORY AFFORESTATION SCHEME
FOR ASOLAMENDHA RENOVATION PROJECT
Model No.5
BEMBLA PROJECT

Division: Yavatmal
Range: Yavatmal
Village: Dabha & Pahur

Total Area (Ha): 315.74
Spacement - 3.00m x 3.00m
Size of pits - 0.45 x 0.45 x 0.45m
No. of seeding - 1111 per ha.
Wages (Rs.): 470.38

Sr.No.	Particulars Of Works	Ha.	Man days	wages	Material Supply.	Total	Contingency 3%	Labour Welfare 4%	Grand Total
1	A. Pre Monsoon Works (PPO/PYO)	315.74	36400.46	17122020.92	83746557.09	100868578.01	3026057.34	4034743.12	107929378.47
2	B. First Year Operations	315.74	61661.50	29004334.53	22171534.34	51175868.87	1535276.07	2047034.75	54758179.69
3	C.Second Year Operations	315.74	50394.31	23704477.50	13757319.09	37461796.59	1123853.90	1498471.86	40084122.35
4	D.Third Year Operations	315.74	31044.50	14602713.80	6407251.83	21009965.63	630298.97	840398.63	22480663.22
5	E.Fourth Year Operations	315.74	11798.99	5543426.18	9093.31	5552519.49	166575.58	222100.78	5941195.85
6	F.Fift Year Operations	315.74	11798.99	5543426.18	9093.31	5552519.49	166575.58	222100.78	5941195.85
7	G.Sixth Year Operations	315.74	11798.99	5543426.18	9093.31	5552519.49	166575.58	222100.78	5941195.85
8	H.Seventh Year Operations	315.74	11798.99	5543426.18	9093.31	5552519.49	166575.58	222100.78	5941195.85
9	Eight Year Operations	315.74	11798.99	5543426.18	9093.31	5552519.49	166575.58	222100.78	5941195.85
10	Ninth Year Operations	315.74	11798.99	5543426.18	9093.31	5552519.49	166575.58	222100.78	5941195.85
11	Tenth Year Operations	315.74	11798.99	5543426.18	9093.31	5552519.49	166575.58	222100.78	5941195.85
	Total		262093.64	123237530.01	126146315.52	249383845.53	7481515.37	9975353.82	266840714.72

(UMAR N. SIDAM)
RANGE FOREST OFFICER (T.)
YAVATMAL

(DADASAHEB TAUR) (A.C.F.)
ASSISTANT CONSERVATOR OF FOREST OFFICER
(FCS & CAMPA) YAVATMAL

(DHANANJAY WAYBHASE) (I.F.S)
DEPUTY CONSERVATOR OF FOREST OFFICER
YAVATMAL

GOVERNMENT OF MAHARASHTRA

FOREST DEPARTMENT

DY. CONSERVATOR OF FOREST YAVATMAL

Latitude :
Longitude :

DETAILED ESTIMATE AND PLANS

NAME OF WORK :- Construction of Concrete Boundary piller Class I size 900mm x 600mm x 1300mm and Class II size 600mm x 450mm x 1050mm in the Yavatmal (I) Range in Maufe Dabha and Pahur Ta. Babhulgaon In Yeatmal Division.(A=315.74 Ha)

RS	16,13,000.00

GENERAL REPORT

NAME OF WORK :- Construction of Concrete Boundary piller Class I size 900mm x 600mm x 1300mm and Class II size 600mm x 450mm x 1050mm in the Yavatmal (T) Range in Mauje Dabha and Pahur Tu. Babhulgaon In Yeatmal Division.(A-315.74 Ha)

Estimated Amount	Rs. ₹ 16,13,000.00
Authority	DY. CONSERVATOR OF FOREST YAVATMAL
Necessity	For Defined Boundries of Forest Area by Boundary pillers.
Provision	Following provision are made in this Estimate.

1. Excavation for foundation upt a depth of 0.30m.
2. Providing PCC M 10 to the Boundary piller.
3. Providing Cem Plaster to piller to all external faces.
4. Providing oil Paint over plastered surface.

Follow the instruction given by Addl.principal Chief Conservator of forest (FFD) M.S.Nagpur vide his circular NO.D 24/FR/ADM-4/476/Dtd.04-07-2014 for execution of various construction work,While executing the work actual measurement shall be recorded at site.Do not copy the estimate.

Follow the instruction given by Addl.principal chief Conservator of forest (Conservation) M.S.Nagpur vide his circular NO.D 27/2/Cr.86/682/2019-20 Dated 27/01/2020 for Forest Boundary Demarkation and Erection of permenent boundary mark.

Rates & Specification	Rates adopted in the Estimate are as per SSR 2022-23 w.e.f 25-8-2022 & The work will be carried out as per standard specification of PublicWork Department and as directed by Engineer incharge from time to time.

Range Forest Officer
Yavatmal (T)

: FACE SHEET:-

Division :- **Yavatmal Division.**
Sanction Estimate :-
Fund Head :-
Major Head :-
Minor Head :-
Service Head :-
Departmental Head :-

NAME OF WORK :- Construction of Concrete Boundary piller Class I size 900mm x 600mm x 1300mm and Class II size 600mm x 450mm x 1050mm in the Yavatmal (T) Range in Maujo Dabha and Pahur Tq. Babhulgaon In Yvatmal Division (A-315.74 Ha)

Rs. ₹ 16,13,000.00

Administrative approved under No. Dated

Technically sanctioned under No. Dated

Estimate prepared by Range forest officer Jodhola (T).

Call of Authority **DY. CONSERVATOR OF FOREST YAVATMAL**

General Description as per separate sheet attached

Note- 1 As per the Govt. of Maharashtra Revenue and forest Departmentlis notification Royalty charges Rs 400/Brass.(i.e.Rs 141.34/Cum.agency will have to produce documentary evidences to the concerned executive engineer or concern authority as regards payment made by agency to revenue department towrd royalty charges. If such documentary evidence is not produced to the to the concerned executive engineer or concern authority the component of royalty charges as contemplated in the item shall not be paid to the agency as per the note in DSR royalty charges are included in the respective all item and supply of natural minerals i.e.Rubble,Metal,Sand,Murtum etc.Hence deduction for the same is made from the agency.

Note- 2 While executing the work the structural Steel detail i.e.Length of Angle,Length of individual Flat,No of Angle,Flat etc.should be actually recorded in the M.B.(Measurement Book)as held on site for respective items.the Quantity shall be calculated on the basis of weight per meter length of respective size of the member and the payment should be made on this actually used steel for respective works do not copy the quantity which is considered as on adhoc basis in the estimate.

Range Forest Officer
Yavatmal (T)

Dy.Conservator of Forest
Yavatmal Division,Yavatmal

: RECATITULATION SHEET:-

NAME OF WORK :- Construction of Concrete Boundary piller Class I size 900mm x 600mm x 1300mm and Class II size 600mm X 450mm x 1050mm in the Yavatmal (T) Range in Manje Dubha and Pahur Ta. Babhulgaon In Yeatmal Division.(A=315.74 Ha)

Total Cost Of Work portion For Piller	₹ 13,01,918.00
Add 18 % GST on work Portion	₹ 2,34,345.00
Add Royalty From separate sheet	₹ 18,149.00
Add Quality Control Charges From separate sheet	₹ 13,005.00
Add 0.5 % Labour Insurance	₹ 6,510.00
Total AmountFor TS	₹ 15,73,927.00
Add 3% Contengency on work Portion	₹ 39,058.00
Total Amount	₹ 16,12,985.00
Say Total Amount	₹ 16,13,000.00

Range Forest Officer
Yavatmal (T)

Dy.Conservator of Forest
Yavatmal Division, Yavatmal

ESTIMATE

NAME OF WORK :- Construction of Concrete Boundary pillar Class I size 500mm x 600mm X 1300mm and Class II size 600mm x 450mm x 1850mm in the Yavatmal (T), Range in Maule Dabha and Pahur Tq. Babhulgaon in Yvatmal Division (A=31574 Ha)

ABSTRACT SHEET

I. No.	Quantity	Item Description	Unit	Rate	Cost Of Item
1	412.92	Removing grass, gazer grass and disposing off out of building premises including making clean the ground by shovel and phavara etc. complete.	One Square Metre	6.00	2477.52
2	62.87	Excavation for foundation in earth, soil of all types, sand, gravel and soft murum, including removing the excavated material up to a distance of 50 m. beyond the building area and stacking and spreading as directed, dewatering, preparing the bed for the foundation and necessary back filling, ramming, watering including shoring and strutting etc. complete. (Lift upto 1.5 m.) By Mechanical Means	One Cubic Metre	207.00	13014.09
3	121.495	Providing and laying Cast in situ/Ready Mix cement concrete in M-10 of trap/ granite/ quartzite/ gneiss metal for foundation and bedding including bailing out water, Steel centering, formwork, laying/pumping, compacting, roughening them if special finish is to be provided, finishing if required and curing complete, with fully automatic micro processor based PLC with SCADA enabled reversible Drum Type mixer/concrete Batch mix plant (Pan mixer) etc. complete. With fine aggregate (Crushed sand VSI Grade)	One Cubic Metre	6469.71	786037.42
4	583.34	Providing internal cement plaster 6 mm thick in a single coat in cement mortar 1:4 without seem finish to concrete surface in all positions including scaffolding and curing etc. complete.	One Square Metre	207.65	121130.55
5	583.34	Providing and applying two coats of exterior weather shield paint of approved manufacture and of approved colour to the plastered surfaces including cleaning ,preparing the plaster surface ,applying primer coat ,scaffolding if necessary, and painting the [illegible]	One Square Metre	295.00	172085.3
6	57.4	Providing and applying two coats of flat oil paint of approved colour and shade to internal / external plastered surfaces including scaffolding if necessary, cleaning and preparing the surface (excluding primer coat) etc. complete.	One Square Metre	101.00	5797.4

Sl. No.	Quantity	Item Description	Unit	Rate	Cost Of Item
7	6944	Painting letters upto 20 cm height complete brushes, coir brushes, dusting, cleaning including cost of paint etc. complete.	One Number	29.00	201376

1301918.28

Total Cost of Class I and Class II Piller 1301918.00

Range Forest Officer
Yavatmal (T)

ESTIMATE

NAME OF WORK :- Construction of Concrete Boundary piller Class I size 900mm x 600mm x 1300mm and Class II size 600mm x 450mm x 1050mm in the Yavatmal (T) Range in Manje Dabha and Pahur Tq. Babhulgaon In Yvatmal Division.(A=315.74 Ha)

MEASURMENT SHEET

	Total No of Class I pillers =			*124*			
	Total No of Class II pillers =			*93*			
I. No.	**Description of Items**	**Nos.**	**Length**	**Breadth**	**Depth**	**Quantity**	**Unit**
	Item No. 1						
1	Removing grass, gazer grass and disposing off out of building premises including making clean the ground by shovel and phavaras etc. complete.						
	Total Area for 1 class I Boundary Piller.	124.00	1.50	1.50		279.00	Sqm
	Total Area for 1 Class II Boundary Piller.	93.00	1.20	1.20		133.92	Sqm
						412.92	Sqm
	Item No. 2						
2	Excavation for foundation in earth, soil of all types, sand, gravel and soft murum, including removing the excavated material up to a distance of 50 m. beyond the building area and stacking and spreading as directed, dewatering, preparing the bed for the foundation and necessary back filling, ramming, watering including shoring and strutting etc. complete. (Lift upto 1.5 m.) By Mechanical Means						
	For Boundary Piller	124.00	1.10	1.10	0.30	45.01	Cum
	For Boundary Piller	93.00	0.80	0.80	0.30	17.86	Cum

I. No.	Description of Items	Nos.	Length	Breadth	Depth	Quantity	Unit
						62.87	Cum
	[redacted]						
3	Providing and laying Cast in situ/Ready Mix cement concrete in M-10 of trap/ granite/ quartzite/ gneiss metal for foundation and bedding including bailing out water, Steel centering, formwork, laying/pumping, compacting, roughening them if special finish is to be provided, finishing if required and curing complete, with fully automatic micro processor based PLC with SCADA enabled reversible Drum Type mixer/concrete Batch mix plant (Pan mixer) etc. complete. With fine aggregate (Crushed sand VSI Grade)						
	Class I						
	Volume of Piller = H/3 (A1+A2+SQRT(A1*A2)						Cum
	Area	A1	0.60 x 0.60	0.36			Cum
	Height H=1.30m	A2	0.90 x0.90	0.81			Cum
	(1.30/3)*(0.36+0.81+SQRT(0.36*0.81)=					0.741	Cum
	Volume of Piller	124.00				91.884	Cum
	Pedastal at Top	124.00	0.23	0.23	0.23	1.509	Cum
	Class II						
	Volume of Piller = H/3 (A1+A2+SQRT(A1*A2)						Cum
	Area	A1	0.45 X 0.45	0.203			Cum
	Height H=1.05m	A2	0.60 X0.60	0.360			Cum
	(1.05/3)*(0.20+0.36+SQRT(0.20*0.36)=					0.290	Cum
	Volume of Piller	93.00				26.970	Cum
	Pedastal at Top	93.00	0.23	0.23	0.23	1.132	Cum
				Total		121.495	Cum
	[redacted]						

I. No.	Description of Items	Nos.	Length	Breadth	Depth	Quantity	Unit
4	Providing internal cement plaster 6 mm thick in a single coat in cement mortar 1:4 without neeru finish to concrete surface in all positions including scaffolding and curing etc. complete.						
	For Boundary Piller Class I						
	Side Face ((0.90+0.60)/2)*1.30	496.00	0.75		1.00	372.00	Sqm
	Top Area	124.00	0.60	0.60		44.64	Sqm
	For Boundary Piller Class II						
	Side Face ((0.60+0.45)/2)*1.05	372.00	0.53		0.75	147.87	Sqm
	Top Area	93.00	0.45	0.45		18.83	Sqm
						583.34	Sqm
	Item No.5						
5	Providing and applying two coats of exterior weather shield paint of approved manufacture and of approved colour to the plastered surfaces including cleaning ,preparing the plaster surface ,applying primer coat ,scaffolding if necessary, and watering the surface for two days etc complete. NOTE: For						
	For Boundary Piller Class I						

L. No.	Description of Items	Nos.	Length	Breadth	Depth	Quantity	Unit
	Side Face ((0.90+0.60)/2)*1.30	496.00	0.75	0.00	1.00	372.00	Sqm
	Top Area	124.00	0.60	0.60	0.00	44.64	Sqm
	For Boundary Piller Class II						
	Side Face ((0.60+0.45)/2)*1.05	372.00	0.53		0.75	147.87	Sqm
	Top Area	93.00	0.45	0.45		18.83	Sqm
						583.34	Sqm
	Item No.6						
6	Providing and applying two coats of flat oil paint of approved colour and shade to internal / external plastered surfaces including scaffolding if necessary, cleaning and preparing the surface (excluding primer coat) etc. complete.						
	White oil Paint is to be used at painting at top Stone.						
	For Sides	124.00	0.92	0.23		26.24	Sqm
	For Top	124.00	0.23	0.23		6.56	Sqm
	For Sides	93.00	0.92	0.23		19.68	Sqm
	For Top	93.00	0.23	0.23		4.92	Sqm
						57.40	Sqm
	Item No.7						
7	Painting letters upto 20 cm height complete brushes, coir brushers, dusting, cleaning, including cost of paint etc. complete.						
	For Piller at Top 4 Sides	992.00	4.00			3968.00	Nos
	For Piller at Top 4 Sides	744.00	4.00			2976.00	Nos
						0.00	Nos
						6944.00	Nos

L. No.	Description of Items	Nos.	Length	Breadth	Depth	Quantity	Unit

Range Forest Officer
Yavatmal (T)

NAME OF WORK :- Construction of Concrete Boundary piller Class I size 900mm x 600mm x 1300mm and Class II size 600mm x 450mm x 1050mm in the Yavatmal (T) Range in Mouje Dabha and Pahur Ta. Babhulgaon In Yeatmal Division.(A=315.74 Ha)

Lead Statement

Sr.No	Material	Name of Quary	Lead in KM		Rate	Unit
1	Metal 6mm to 40mm	Babhulgaon	20.0	KM	458.73	Cu.M
3	Sand	Babhulgaon	20.0	KM	458.73	Cu.M
7	Cement	Babhulgaon	20.0	KM	348.13	M.T.
					17.41	Per Bag

Sr.No	Item No.	Material	Coefficient	Rate	Total
1	2	3	4	5	6
				4 lead rate	
3	Providing and laying Cast in situ/Ready Mix cement concrete in M-10 of trap/ granite/ quartzite/ gneiss metal for foundation and bedding including boiling and water, steel centering, formwork, laying/pumping, compacting, roughening them if special finish is to be provided, finishing if required and curing complete.	Cement	4.40	78.6	765.71
		Sand	0.47	229.7	
		Aggregate	0.94	439.41	
4	Providing internal cement plaster 6 mm thick in a single coat in cement mortar 1:4 without neeru finish to concrete surface in all positions including scaffolding and curing etc. complete.	Cement	0.0540	8.54	4.65
		Sand	0.00760	3.71	

Range Forest Officer
Yavatmal (T)

Rate Analysis - B.E.R. 2022-23 w.e.f from 26-07-2022

NAME OF WORK :- Construction of Concrete Boundary piller Class I size 900mm x 600mm x 1300mm and Class II size 600mm x 450mm x 1050mm in the Tentatial (I) Range in Mauje Dubha and Pakur Tq. Bahhulgaon in Tuatmal Division.(A=315.74 Ha)

Sr. No.	BSR Item No.	Reference No.	Description of the Item	Additional Specification	Unit	Completed Rate in Rs. per unit	Deduct SCSDA	Complete Rate After deduction of Scada	Deduct 25% labour cess	Bill Total	Add 0 % for Tribal Charges	Transportation Charges	Add 01% Labour Cess	Gross total
1	2	3	4	5	6	7	8	9	10	11	12	13	14	15
							126.00		0.31		0.00			18+19+20+21
1	21.34					1.52	0.00	1.52	0.38	1.14	0	0.00	1.14	
2	21.02					207.00	0.00	207.00	51.67	155.33	0	0.00	51.67	
3	24.01					[illegible]	126.00	1510.00	1197.84	4506.16	0	[illegible]	1197.84	

Rate Analysis - R.S.R. 2022-23 w.e/ from 25.07.2022

NAME OF WORK :- Construction of Concrete boundary pillar Class I size 900mm x 600mm x 1200mm and Class II size 900mm x 450mm x 1050mm in the Yavatmal (T) Range in Manje Dabha and Pahur Ta. Babhulgaon In Yavatmal Division (A=515.74 Ha)

Sr. No.	RSR Item No.	Reference No.	Description of the Item	Additional Specification	Unit	Completed Rate Rs./Rs. per unit	Deduct SCADA	Complete Rate After deduction of SCADA	Deduct 21% labour cess	Sub Total	Add 0 % for Tribal Charges	Transportation Charges	Add 21% Labour Cess	Gross total
1	2	3	4	5	6	7	8	9	10	11	12	13	14	15
							175.00		21.00		0.00			12+13+14+15
4	33.01	[redacted]	[redacted]	[redacted]	[redacted]	[redacted]	0.00	203.00	42.63	245.63	0	[redacted]	42.63	[redacted]
5	35.26	[redacted]	[redacted]	[redacted]	[redacted]	[redacted]	0.00	209.00	41.91	253.05	0	0.00	41.91	[redacted]
6	75.12	[redacted]	[redacted]	[redacted]	[redacted]	101.00	-0.00	101.00	21.21	79.79	0	0.00	21.21	101.00
7	6.00	[redacted]	[redacted]	[redacted]	[redacted]	21.00	0.00	19.00	4.00	22.91	0	0.00	4.00	[redacted]

Range Forest Officer
Yavatmal (T)

Royalty Statement

NAME OF WORK :- Construction of Concrete Boundary piller Class I size 900mm x 600mm x 1300mm and Class II size 600mm x 450mm x 1050mm in the Yavatmal (T) Range in Mauje Dabha and Pahur Ta. Babhulgaon In Yeatmal Division.(A-315.74 Ha)

Sr.No	Description of the Item	Unit	Total Qty of Item for CLASS I Piller and Class 2 Piller	60mm. Metal		Murum		Sand		Rubble	
				Coefi.	Qty	Coefi.	Qty	Coefi.	Qty	Coefi.	Qty
3	Providing and laying Cast in situ/Ready Mix cement concrete in M-10 of trap/ granite/ quartzite/ gneiss metal for foundation and bedding including bailing out water, Steel centering, formwork, laying/pumping, compacting, roughening them if special finish is to be provided, finishing if required and curing complete, with fully automatic micro processor based PLC with SCADA enabled reversible Drum Type mixer/concrete Batch mix plant (Pan mixer) etc. complete. With fine aggregate (Crushed sand VSI Grade)	Cum	149.60	0.00	0.00	0.00	0.00	0.470	70.31000	0.00	0.00
4	Providing internal cement plaster 6 mm thick in a single coat in cement mortar 1:4 without neeru finish to concrete surface in all positions including scaffolding and curing etc. complete.	Sqmt	809.10	0.00	0.00	0.00	0.00	0.008	6.35000	0.00	0.00
			Total Qty.		0.00		0.00		76.460		0.00
			Royalty Charges per Cum		216.18		216.18		237.07		216.18
			Royalty Amount Rs.		0.00		0.00		[illegible]		0.00
			Total Amount Rs.					28149.31			

Range Forest Officer
Yavatmal (T)

Round to fair value

NAME OF WORK :- Construction of Concrete Boundary piller Class I size 900mm x 600mm x 1300mm and Class II size 600mm x 450mm x 1060mm in the Yavatmal (T) Range in Mauje Dabha and Pahur Ta. Babhulgaon In Yvatmal Division.(A=315.74 Ha)

SUB ESTIMATE- V :- MATERIAL TESTING

TEST REPORT

Sr. No.	Description of material	As per V.Q.C. Norms		No.of test required	Rate	Amount	Remark
		Type of test	Frequency of test				
1	2	4	5	6	7	8	9
1	Cement concret M-10	Flextural Strength					
		Mix Design	per source/per 500 cum	"	"	"	
		Mix Design	per source/per 500 cum	"	"	"	
		Compression Strength (51 & above 4 sets+ Additional 1 for 50)	1 set up to 5 cum	"	"	"	
			2 set up 6 to 15 cum	"	"	"	
			3 set up 16 to 30 cum	3	690	2070	
			4 set up 31 to 50 cum	"	"	"	
			51 & above 4 sets + Additional	"	"	"	
		Slump	2 Test per Day	"	"	"	
		Admixtures	As per IS-9103-1991	"	"	"	
2	Sand	Fineness Modulus, silt & clay content	1 Test/ source	1	1380	1380	
		silt Content	1 Test per Day	"	"	"	
3	Cement	Fineness, Condidtency, setting Time (Initial/Final), compression Strength, Specific Gravity	1 Test per 50 M.T.(for each 1000 Bags)	1	3770	3770	

4	Crushed Metal	Gradation	1 Test/200 Cum	1	690	690	
		water absorption,specific Gravity, Impact value, drushing Value	1 Test/Source	1	2600	2600	
		stripping value	1 Test/Source	1	0	0	
		Los angles abrasion value	1Test/Source	1	0	0	
		Flakiness Index	1 Test/Source	1	0	0	
		soundness	1 Test/Source	1	2495	2495	
		Bulk Density	1 Test/Source	1	0	0	
					Total Amount Rs.	13,005.00	

Range Forest Officer
Yavatmal (T)

सिमेंट काँक्रीट बुरुज बाबत माहिती सन.२०२३-२४

वनवृत्त :- यवतमाळ वनविभाग :- यवतमाळ वनपरिक्षेत्र :- Yavatmal

अ.क्र.	वर्ष	वनक्षेत्र	गावाचे नाव	बनाचे प्रकार	क.न./ सर्वे क्र.	एकूण वन हद्दीची लांबी व त्यावर उभारलेले एकूण सिमेंट काँक्रीट बुरुज संख्या			एकूण	प्रत्यक्ष सावायचे सिमेंट काँक्रीट बुरुज			एकूण	शिल्लक हद्दीवर सावायचे सिमेंट काँक्रीट बुरुज			वापरुची सामा वाहिक मंजुरी मिळाली आहे काय ?
						लांबी	दगडी-१	दगडी-२		लांबी	दगडी-१	दगडी-२		लांबी	दगडी-१	दगडी-२	
1	९९-२३	Yavatmal				31.00 Km.	124 No.	93 No.	217 No.	31.00 Km.	124 No.	93 No.	217 No.				
							124 No.	89 No.	217 No.		[illegible]	[illegible]	217 No.				नाही.

नकाशावरील प्रस्तावित हद्दीवर सिमेंट काँक्रीट बुरुज मंजुरी कपीही प्रस्तावित कपीही प्रस्तावित केलेले नाही.
आवश्यक नकाशावरील प्रस्तावित सिमेंट काँक्रीट बुरुजाच्या अंमलबजावणीस मंजुरी वाहक मंजुरी घेतली नाही.
सदर क्षेत्र आदिवासी हद्दीत मोडत नाही.
सदर सिमेंट काँक्रीट बुरुज व त्याची लांबी रुंदी सिमेंट काँक्रीट बुरुज बाबतचे परिपत्रक क्र.D-27/2/Cr.26/CBJ/2020-20 dated 27/01/2020 अन्वये सर्व बाबींची पडताळणी केलेली आहे.

Range Forest Officer
Yavatmal (T)

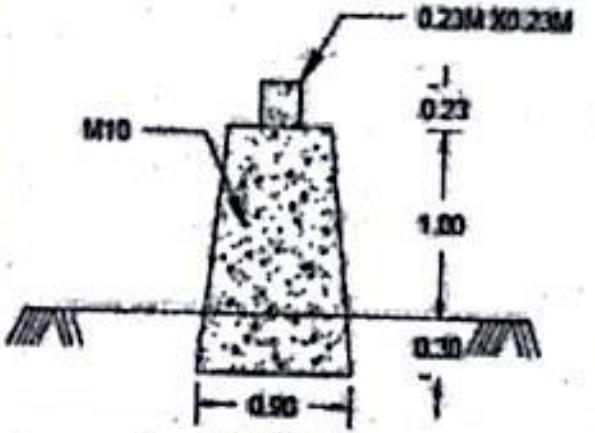

SECTONAL ELEVATION

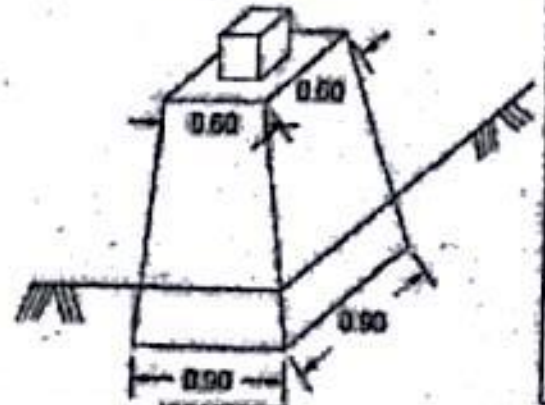

ISOMETRIC ELEVATION

TOP AREA A1= 0.60X0.60 =0.36 SQM	BOTTOM AREA A2 =0.90X0.90 =0.81SQM
TOTAL HEIGHT = 1.30M BELOWGL =0.3M ABOVE GL =1.00M	VOLUME = H/3(A1+A2+SQRT (A1*A2)) =1.30/3*(0.36+0.81+ SQRT(0.36*0.81)) = 0.741 CUM VOLUME OF PEDESTAL=0.23*0.23*0.23 =0.012 CUM TOTAL VOLUME= 0.753 CUM

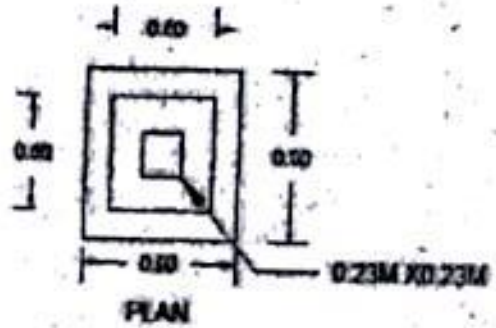

PLAN

TYPE DRAWING FOR BOUNDARY PILLER (CLASS I)		
THE OFFICE OF FOREST ENGINEER NAGPUR		

वनपरिक्षेत्र अधिकारी

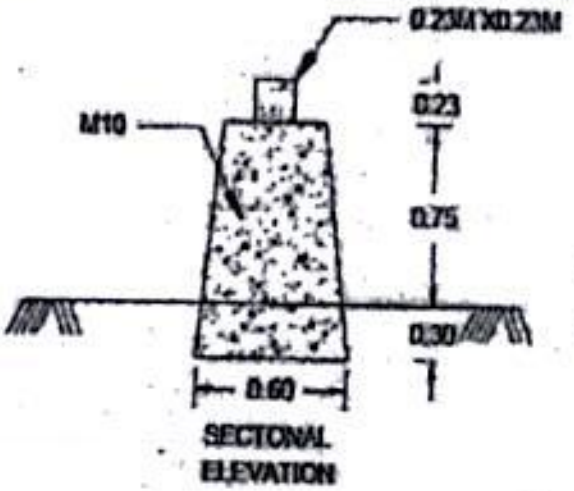

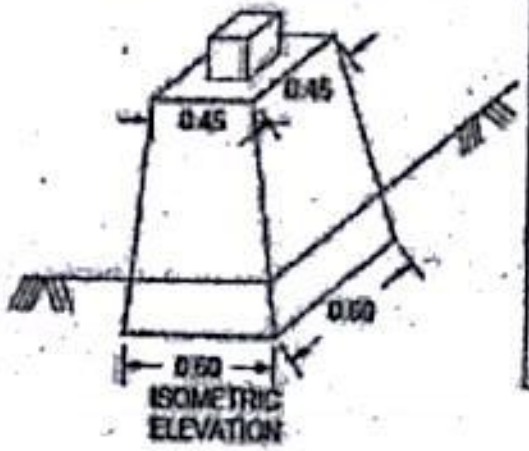

TOP AREA A1= 0.45X0.45 =0.205SQM	BOTTOM AREA A2 = 0.60X0.60 =0.360SQM
TOTAL HEIGHT= 1.05M BELOW GL =0.30M ABOVE GL =0.75M	VOLUME = (H/3)*(A1+A2+SQRT (A1*A2)) =1.05/3*(0.205+0.36 +SQRT(0.205*0.36)) = 0.269 CUM VOLUME OF PEDESTAL=0.23*0.23*0.23 =0.012 CUM TOTAL VOLUME= 0.302 CUM

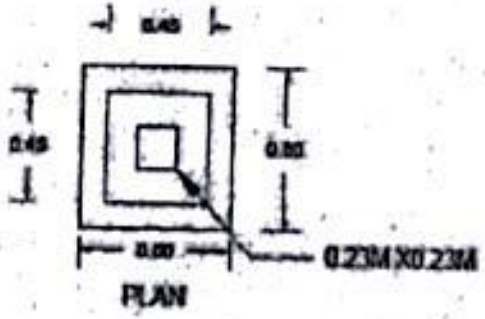

TYPE DRAWING FOR BOUNDARY PILLER (CLASS II)

THE OFFICE OF FOREST ENGINEER NAGPUR

INFORMATION ON PILLER

Colour of Piller	-	Florescent white	
Strip of 20 cm from top	-	For reserved Forest	- Green
	-	For Protected Forest	- Green
	-	For other type Forest	- Green
	-		
Boundary Type	-	Beat Boundary	- B
	-	Round Boundary	- R
	-	Range Boundary	-RR
	-	Division Boundary	-D
	-	State Boundary	-S
Compartment No.	-	Height 10 Cm.	
	-	Thickness of letter 2 cm.	
Survey No.	-	Height 10 Cm.	
	-	Thickness of letter 2 cm.	
Latitude	-	Height 5 Cm.	
Longitude	-	Thickness of letter 1 cm.	
	-		
Year of Construction	-	Height 10 cm.	
	-	Thickness 2 cm.	

INFORMATION ON CENTRAL POST

Survey No.
Compartment No.
Serial No.
} Only numbers in fluorescent colours.

Reserve forests — Green Background, Yellow Letters.

Protected forests — Green Background, Yellow Letters.

Unclassed Private Forest and zudpi Jungle — Green Background, Yellow Letters.

Height of Letters - 5 cm.
Thickness - 1 Cm.

वनपरिक्षेत्र अधिकारी
भुवनगढ़ (ग)

Note : Add the following

1 Site Map Showing Boundary Piller position shownig no of piller index.
2 Quary Chart.

सहायक वनसंरक्षक
यवतमाळ (प्रा.)

Dy.Conservator of Forest
Yavatmal Division,Yavatmal

[redacted]

GOVERNMENT OF MAHARASHTRA

FOREST DEPARTMENT

DY. CONSERVATOR OF FOREST YAVATMAL DIVISION YAVATMAL

DETAILED ESTIMATE AND PLAN

NAME OF WORK :- Construction of Watch Tower .....at

Yavatmal Range in Yavatmal Forest Division.

WORK PORTION: Rs ₹ 7,43,953.00

ESTIMATED COST: Rs ₹ 9,23,900.00

SSR 2022-23

Division	DY. CONSERVATOR OF FOREST YAVATMAL DIVISION YAVATMAL
Sanction Estimate	>
Fund Head	>
Major Head	>
Minor Head	>
Service Head	>
Departmental Head	>

Estimate framed in the office of the RANGE FOREST OFFICER for the probable expenses that will incurred in the Construction of .....

NAME OF WORK :- Construction of Watch Tower ..... at ..... Yavatmal Range in Yavatmal Forest Division.

₹ 9,33,908.00

Administrative approved under No. Dated

Technically Sanctioned under No. Dated

Estimate prepared by Range Forest officer and Checked By Dy.Forest Engineer Yavatmal Circle Yavatmal.

Call of Tender Authority DY. CONSERVATOR OF FOREST YAVATMAL DIVISION YAVATMAL

General Description as per separate sheet attached

Note :- The Government of Maharashtra, Revenue and Forest Department Circular No.FRC-D, 04 June 2015 States that the Royalty charges of Rs. 9000/- Per Brass (i.e. Rs.231.95 /cum.) are to be considered. The surcharge listed on Royalty shall also be payable to the contractor in following manner. Royalty charges on all minor minerals do not form part of Rate Mentioned and shall be reimbursed separately on production of proof to the office. The Superintending Engineer, PWD may modify and circulate Royalty charges in case of any modifications are made by Govt. of Maharashtra. Royalty charges against extracted quantity shall be included in Recapitulation sheet.

a) For sand = Royalty + surcharge (2%) + Dist. Mineral Foundation Cess (0%)
= 231.95+4.63+23.19 = 257.77 Per Cum

b) For All Other Minerals = Royalty + surcharge (2%)
= 231.95+4.63 = 236.58 per cum. The Royalty is not included in the respective all items and supply of natural minerals i.e. Boulder, murum etc., hence additional Royalty charges for the estimate is made in recapitulation sheet

Note:- 1 While measuring the work the enforcement detail i.e. Diameter of bar, Length of individual bar, No. of Bar, should be accurately recorded in the M.B.(Measurement Book) and on site for respective RCC Items.the Quantity shall be calculated on the basis of weight per meter length of respective Diameter of the bar and the payment should be made on this actually used steel for respective works. do not copy the quantity which is considered as an estimate basis in the estimate.

Note :- As per note in G.R. & Revised Circular issued by Deputy Director of Insurance, Maharashtra State vide letter No.[illegible] insurance towards labour is considered in sub shares of SSR items. The contractor shall produce the labour insurance policy. Also following amount will be deducted from his first running bill as below. ESR 22-23 wide [illegible]

a) work value upto 25.00 lakhs - 0.50 % and
b) work value above 25.00 lakhs - 1.00 %

Separate G.S.T. provision of 18% is made in recapitulation sheet. This Provision is done for Estimating purpose the Payment shall be given to the Contractor according to the Guideline Provided by the Government of Maharashtra.

Range Forest Officer
Yavatmal

ACF

Dy.Conservator of Forests
Yavatmal Division

NAME OF WORK :- Construction of Watch Tower ..... at ..... Yavatmal Range in Yavatmal Forest Division.

Estimated Amount Rs	₹ 9,23,900.00
Authority	DY. CONSERVATOR OF FOREST YAVATMAL DIVISION YAVATMAL
Necessity	For the Residence of Foresters.
Provision	.....
1) Foundation	Following provisions are made in this Estimate M20 Footing Foundation. R.C.C. Beam at G.L. Plinth Level & passage Slab Level in M20 Brick at G.L. & Elm Below G.L. & Size 0.23 x 0.45m.
2) Super structure	Structural Steel
3) Rates	Rates adopted in the Estimate are as per SSR 2022-23 w.e.f 25 - 7 - 2022 The rates has been increased For ..... Charges by ..... %
4) Specification	The work will be carried out as per standard specification of Public Work Department, and as directed by Engineer-Incharge from time to time

Range Forest Officer
Yavatmal

ACF

Dy.Conservator of Forests
Yavatmal Division
Yavatmal Division Yavatmal

NAME OF WORK :- Construction of 9 pick Tower ..... at
..... Yavatmal Range in Yavatmal Forest
Division

Total Present Cost Rs.		[illegible]
Add Labour Insurance 0.50 % On A	Rs.	₹3,720.00
Add Royalty Charges	Rs.	₹555.00
Add Quality Control Charges	Rs.	₹9,400.00
Add GST 18 % On A	Rs.	₹1,33,912.00
Add 3.0 % Contingencies on A	Rs.	₹22,319.00
Add For Steel Structural Design LS	Rs.	₹10,000.00
Total Amount Rs.		9,23,859.00
		[illegible]

Execute the Work Accordg. to the Estimated Provisions and Structural Design given by Compliant Make Gov.Licence holder Structural Designer.

Range Forest Officer
Yavatmal

ACF

Dy Conservator of Forests
Divisional Forest Officer
Yavatmal Division Yavatmal

NAME OF WORK :- Construction of Watch Tower ..... at ..... Yavatmal Range In Yavatmal Forest Division.

[redacted]

Quantity	Item No.	Description	Rate	Unit	Amount
25.00	1	Removing grass, gazer grass and disposing off out of building premises including making clean the ground by shovel and phavaras etc. complete.	6.45	One Square Metre	161.00
2.68	2	Excavation for foundation in earth, soil of all types, sand, gravel and soft murum, including removing the excavated material up to a distance of 50 m. beyond the building area and stacking and spreading as directed, dewatering, preparing the bed for the foundation and necessary back filling.	257.90	One Cubic Metre	691.00
2.03	3	Excavation for foundation in hard murum including removing the excavated material upto distance of 50 metres beyond the building area and stacking and spreading as directed, dewatering, preparing the bed for the foundation and necessary back filling, ramming, watering including shoring and strutting etc. complete. (Lift upto 1.50 m) By Mechanical Means	244.95	One Cubic Metre	497.00
2.70	4	Excavation for foundation in Soft rock and old cement or lime masonry foundations including removing the excavated material upto a distance of 50 metres beyond the building area and stacking as directed, including dewatering, preparing the bed for the foundation and necessary back filling with available earth /murum, ramming, watering including shoring and strutting etc. complete (lift upto 1.5m) By Mechanical Means	462.90	One Cubic Metre	1,250.00

Quantity	Item No.	Description	Rate	Unit	Amount
0.23	5	Providing and laying Cast in situ/Ready Mix cement concrete in M-10 of trap/ granite/ quartzite/ gneiss metal for foundation and bedding Including bailing out water, Steel centering, formwork, laying/pumping, compacting, roughening them if special finish is to be provided, finishing (if required) and curing complete, with fully automatic micro processor based PLC with SCADA enabled reversible Drum Type mixer/concrete Batch mix plant (Pan mixer) etc.complete. With fine aggregate (Crushed sand VSI Grade)	6920.30	One Cubic Metre	1,592.00
4.61	6	Providing and laying In situ /Ready Mix cement concrete M-20 of trap / granite /quartzite/ gneiss metal for R.C.C. work in foundations like raft, strip foundations, grillage and footings of R.C.C. columns and steel stanchions etc. Including bailing out water, Steel centering formwork, laying/pumping cover blocks, compaction and curing roughening the surface if special finish is to be provided (Excluding reinforcement and structural steel) etc. complete, with fully automatic micro processor based PLC with SCADA enabled reversible Drum Type mixer/ concrete Batch mix plant (Pan mixer) etc. complete. With fine aggregate (Crushed sand VSI Grade)	8274.25	One Cubic Metre	38,144.00

Quantity	Item No.	Description	Rate	Unit	Amount
0.64	7	Providing and laying Cast in situ/Ready Mix cement concrete M-20 of trap / granite/quartzite/ gneiss metal for R.C.C. beams and lintels as per detailed designs and drawings or as directed including steel centering, formwork, cover blocks, laying/pumping, compactionand roughening the surface if special finish is to be provided and curing etc. complete. (Excluding reinforcement and structural steel), with fully automatic micro processor based PLC with SCADA enabled reversible Drum Type mixer/ concrete Batch mix plant (Pan mixer) etc. complete. With fine aggregate (Crushed sand VSI Grade)	13847.25	One Cubic Metre	8,862.00
0.50	8	Providing and fixing in position TMT - FE - 500 bar reinforcement of various diameters for R.C.C. pile caps, footings, foundations, slabs, beams columns, canopies, staircase, newels, chajjas, lintels pardis, copings, fins, arches etc. as per detailed designs, drawings and schedules, including cutting, bending, hooking the bars, binding with wires or tack welding and supporting as required complete.	97137.65	Metric Tonne	48,384.00
4.63	9	Providing and fabricating structural steel work in rolled sections like Joists, channels, angles, tees etc. as per detailed design and drawings or as directed including cutting, fabricating, holding, erecting, fixing in position making riveted / bolted /welded connections without connecting plates, braces etc. and including one coat of anticorrosive paint and over it two coats of oil painting of approved quality and shade etc. complete.	110237.80	Metric Tonne	5,10,181.00

Quantity	Item No.	Description	Rate	Unit	Amount
30.00	10	Providing and fixing mild steel grill railing weighing 15Kilogram/ One Square Metre. with teak wood hand rail of size 75mm.x 60mm. and till 75mm.x 25mm.and posts for verandah including fabricating, fixtures, erecting and painting the grill work with one coat of anticorrosive paint and two coats of oil paint and polishing the grill, hand rail with French polish. Spec. One Number : Bd.U.3	3117.25	One Square Metre	93,518.00
7.97	11	Providing and fixing corrugated galvanised iron sheets of 0.63mm thick (24 B.W.G.) for roofing without wind tiles including fastening with galvanised iron screws and bolts, lead and bitumen washers as per drawing etc. complete.(Weight of 5.5 Kilogram/sq.m.).	940.65	One Square Metre	7,497.00
3.00	12	Providing and fixing plain zinc sheeting of 0.80 mm thick (22 B.W.G.) over the ridge hip or valley to galvanized iron sheet roofing including all fastening and bolt galvanised iron screws and bolts, lead and bitumen washers etc. complete.(Weight of 6.8 Kilogram/sq.m.).	1251.35	One Square Metre	3,694.00
132.00	13	Providing and fixing manila rope (guy rope) of MS 25 mm dia including tensioning acanchor bolt with with hold fast and fix it to the Ground etc.	223.35	One KG	29,482.00
Total Amount Rs.					7,43,953.00

Range Forest Officer
Yavatmal

ACF

Dy Conservator of Forests
Yavatmal Division
Yavatmal Circle Yavatmal

NAME OF WORK :- Construction of Watch Tower _____ at _____ Tavatmal Range in Yavatmal Forest Division.

ITEM OF WORK	NO	L	B	D/H	QTY.	Unit
ITEM NO.1						
Removing grass, small shrub and dressing off top of building platform including making clean the ground by shovel and pickaxe etc. complete.						
Area of tower	1	5.000	5.000		25.00	Sqm.
					0.00	Sqm.
One Square Metre	Net Quantity				25.00	
ITEM NO.2						
Excavation for foundation in earth, soil of all types, soft, gravel and soft murum including removing the excavated material upto a distance of 50 mt. beyond the building area and stacking and spreading as directed, dewatering, preparing the bed for the foundation and necessary back filling, ramming, watering including shoring and strutting etc. complete. (Lift upto 0.00 to 1.50 m.) By Manual Means						
Excavation For Soft Soil						
For Pedestal	4	0.750	0.750	0.900	2.03	Cum.
	4	0.450	0.450	0.800	0.65	Cum.
					0.00	Cum.
One Cubic Metre	Net Quantity				2.68	Cum.
ITEM NO.3						
Excavation for foundation in hard murum including removing the excavated material upto distance of 50 metre beyond the building area and stacking and spreading as directed, dewatering, preparing the bed for the foundation and necessary back filling, ramming, watering including shoring and strutting etc. complete. (Lift upto 1.50 m.) By Mechanical Means						
Excavation Hard Murum						
	4	0.750	0.750	0.900	2.03	Cum.
					0.00	Cum.
One Cubic Metre	Net Quantity				2.03	
ITEM NO.4						
Excavation for foundation in Soft rock and mid rock or lime murum foundations including removing the excavated material upto a distance of 50 metre beyond the building area and stacking or placement, including dewatering, preparing the bed for the foundation and necessary back filling with available earth murum, ramming, watering including shoring and strutting etc. complete (lift upto 1.5m.) By Mechanical Means						
Excavation In Soft Rock						
	4	0.750	0.750	1.200	2.70	Cum.
					0.00	Cum.
One Cubic Metre	Net Quantity				0.00	
ITEM NO.5						
Providing and laying Cast in situ Ready Mix Cement concrete in M-20 of 20mm granite aggregate, cement, sand, for foundation and building including hoisting and water proofing, including formwork, bolts, hooks, [illegible] reinforcement (if needed, length to be provided, including T required and curing complete with fully automatic batch type [illegible] mixer SCAFI [illegible] stabled compatible Drum Type mixer/concrete Batch and plant (Fine sand) etc. complete. Work for concrete (Crushed stone 20 Gauge)						

ITEM OF WORK	NO	L	B	D/H	QTY.	Unit
M10 For Pedistal Base						
	4	0.750	0.750	0.100	0.23	Cum.
					0.00	Cum.
					0.00	
One Cubic Metre	Net Quantity				0.23	
ITEM NO.6	[redacted]					
[redacted]						
M20 For Pedistal Concrete	4	0.600	0.600	3.500	4.61	Cum.
					0.00	Cum.
One Cubic Metre	Net Quantity				4.61	
ITEM NO.7	[redacted]					
[redacted]						
Tie Beam						
	2	1.800	0.300	0.300	0.32	Cum.
	2	1.800	0.300	0.300	0.32	Cum.
					0.00	
One Cubic Metre	Net Quantity				0.64	
ITEM NO.8	[redacted]					
[redacted]						
Fe 500 For						
Footing Item No.6		4.610		90.000	414.90	Kg.
Beam Item No.7		0.640		130.000	83.20	Kg.
					0.00	
					498.10	Kg.
					0.50	
Metric Tonne	Net Quantity				0.49810	MT.
ITEM NO.9	[redacted]					
[redacted]						

ITEM OF WORK	NO	L	B	D/H	QTY.	Unit
Vertical Member MS Square Tube 100 mm X100 mm X 8 mm.	4	11.700			46.80	Rmt.
Weight Per Rmt is 22.50 Kg.					22.50	
				A	1053.00	Kg.
Horizontal Member					0.00	
MS Square Tube 100 X 50 X 5mm	4	4.000	2.400		38.40	Rmt.
Weight Per Rmt is 10.9 Kg.					10.90	
				B	418.56	Kg.
Bracing Member						
MS Square Tube 100 X 50 X 5 mm	24	2.000	3.840		184.32	Rmt.
Staircase Pipe	2	15.000			30.00	Rmt.
					214.32	
Weight Per Rmt is 14.01 Kg.					10.90	
				C	2336.09	Kg.
Top Truss					0.00	
50 x 50 x 5 mm Equal Angle					0.00	
Purlins	6	1.328			7.97	
Truss	9	0.600			5.40	
Horizontal Member	2	2.400			4.80	
	2	3.400			6.80	
					22.97	Rmt.
Weight Per Rmt is 3.80 Kg.					3.80	
				D	87.29	Kg.
Gusset Plate 0.20 m X 0.20 m , 5 mm thick					0.00	
	4	20.000			80.00	No.
Weight Per No is 1.57 Kg.					1.57	
				E	125.60	Kg.
Staircase						
Rise	43	0.350	0.150	7.000	33.86	Rmt.
Tread	44	0.750	0.300	7.000	69.30	Rmt.
Landing	2	0.750	0.750	14.000	15.75	Rmt.
50 x 50 x 5 mm Equal Angle					118.91	Rmt.
					1.57	Kg.
				F	186.69	Kg.
					0.00	
		Total Weight (A+B+C+D+E+F)			4207.22	Kg.
Add 10% For Cutting and Wastage					420.72	
Total Weight Of Structural Steel					4627.94	Kg.
					4.6280	MT
					0.00	
Metric Tonne	Net Quantity				4.6280	Cum.
ITEM NO.10	[illegible]					
Providing and fixing grill steel grill railing weighing 15Kilogram/ One Square Metre with teak wood hand rail of size 75mm x 40mm. and all 75mm x 25mm and posts for verandah including fabricating, fixing, erecting and painting the grill work with one coat of anti corrosive primer and two coats of oil paint and polishing the grill hand rail with French polish. Spec. Item Number) [illegible]						
Railing	2	15.000			30.00	Rmt.
One Square Metre	Net Quantity				30.00	Cum.
ITEM NO.11	[illegible]					

ITEM OF WORK	NO	L	B	D/H	QTY.	Unit
[redacted]						
Roof Sheet						
	2	3.000	1.328		7.97	Sqm.
					0.00	
One Square Metre	Net Quantity				[redacted]	
ITEM NO.12	[redacted]					
[redacted]						
	1	3.000			3.00	Rmt.
One Square Metre	Net Quantity				3.00	Cum.
ITEM NO.13	[redacted]					
[redacted]						
25 mm Dia Rope 1.5 Kg Per RMT					0.00	Cum.
	4	12.000			48.00	Rmt.
	4	10.000			40.00	Rmt.
					88.00	Rmt.
Weight Per Rmt is 3.80 Kg.					1.50	Kg.
					132.00	Kg.
One KG	Net Quantity				132.0000	Kg

Range Forest Officer
Travelmal (R)
Yavatmal

ACF

NAME OF WORK :- Construction of Watch Tower _____at
_____ Yavatmal Range in Yavatmal Forest

LEAD STATEMENT

Sr.	Material	Source	Lead in Km	Lead Char.	Hauling	Total Rate	UNIT
1	2	3	4	5	6	7	8
1	CEMENT	(2/500+6/500)=2.00	20.00	348.11	0.00	17.41	Bags
		BARHULGAON					
2	SAND	(2/500+6/500)=48	20.00	468.73	0.00	468.73	Cum.
		BARHULGAON					
3	METAL BELOW 40MM	(0/050+2/00)=2/500+ 11/000=9Km	20.00	468.73	0.00	468.73	Cum.
		BARHULGAON					
4	METAL 40MM & ABOVE	(0/050+2/00)=2/500+	20.00	468.37	0.00	468.37	Cum
		BARHULGAON					
6	STEEL	(10/000+10/000) =2.00Km	20.00	348.11	0.00	348.11	MT
		BARHULGAON					
9	STRUCTURAL STEEL	(10/000+10/000) =2.00Km	20.00	348.11	0.00	348.11	MT
		BARHULGAON					



Range Forest Officer
Yavatmal

ACF

NAME OF WORK :- Construction of Watch Tower .....at
..... Yavatmal Range In Yavatmal Forest

RATE ANALYSIS

SSR 22-23, W.E.F. 25 July 2022

Sl. No	Description Of Item		Basic Rate	Transport Rate		Amount	Unit
1	Removing grass, gazer grass and disposing off out of building premises including making clean the ground by shovel and phavpras etc. complete.						
	Item Rate as Per SSR No. 22-23 (21.34)				Rs.	6.00	Per One Square Metre
	Deduct 21% of labour amenities/ce		6.00	21.00%		-1.26	
	Deduct SCADA		0.00	126		-	
					Total	4.74	
	Add 10 (%)For Tribal Area		4.74	10.00%		0.47	
	No Consumption						
	Add Transportation Charges :-						
	Add 21% of labour amenities/cess		6.00		21%	1.26	
					Total	6.47	
				Say	Per One Square Metre	6.85	
2	Excavation for foundation in earth, soil of all types, sand, gravel and soft murum, including removing the excavated material up to a distance of 50 m. beyond the building area and stacking and spreading as directed, dewatering, preparing the bed for the foundation and necessary back filling, ramming, watering including shoring and strutting etc. complete. (Lift upto 0.00 to 1.50 m.) By Manual Means						
	Item Rate as Per SSR No. 22-23 (21.01)				Rs.	239.00	Per One Cubic Metre
	Deduct 21% of labour amenities/ce		239.00	21.00%		-50.19	
	Deduct SCADA		0.00	126		-	
					Total	188.81	
	Add 10 (%)For Tribal Area		188.81	10.00%		18.88	
	No Consumption						
	Add Transportation Charges :-						
	Add 21%		239.00		21%	50.19	
					Total	257.88	
				Say	Per One Cubic Metre	257.90	
3	Excavation for foundation in hard murum including removing the excavated material upto distance of 50 metres beyond the building area and stacking and spreading as directed, dewatering, preparing the bed for the foundation and necessary back filling, ramming, watering including shoring and strutting etc. complete. (Lift upto 1.50 m) By Mechanical Means						

SR. No	Description Of Item		Basic Rate	Transport Rate		Amount	Unit
	Item Rate as Per SSR No. 22-23 (21.08)				Rs.	227.00	Per One Cubic Metre
	Deduct 21% of labour amenities/co		227.00	21.00%		-47.67	
		Deduct SCADA	0.00	126		-	
					Total	179.33	
	Add 10 (%)For Tribal Area		179.33	10.00%		17.93	
	No Consumption						
	Add Tranportation Charges :-						
	Add 21%		227.00		21%	47.67	
					Total	244.93	
				Say	Per One Cubic Metre	244.95	
4	Excavation for foundation in Soft rock and old cement or lime masonry foundations including removing the excavated material upto a distance of 50 metres beyond the building area and stacking as directed, including dewatering, preparing the bed for the foundation and necessary back filling with available earth /murum, ramming, watering including shoring and strutting etc. complete (lift upto 1.5m) By Mechanical Means						
	Item Rate as Per SSR No. 22-23 (21.14)				Rs.	429.00	Per One Cubic Metre
	Deduct 21% of labour amenities/co		429.00	21.00%		-90.09	
		Deduct SCADA	0.00	126		-	
					Total	338.91	
	Add 10 (%)For Tribal Area		338.91	10.00%		33.89	
	No Consumption						
	Add Tranportation Charges :-						
	Add 21%		429.00		21%	90.09	
					Total	462.89	
				Say	Per One Cubic Metre	462.90	
5	Providing and laying Cast in situ/Ready Mix cement concrete in M-10 of trap/ granite/ quartzite/ gneiss metal for foundation and bedding including baling out water, Steel centering, formwork, laying/pumping, compacting, roughening them if special finish is to be provided, finishing if required and curing complete, with fully automatic micro processor based PLC with SCADA enabled reversible Drum Type mixer/concrete Batch mix plant (Pan mixer) etc. complete. With fine aggregate (Crushed sand VSI Grade)						
	Item Rate as Per SSR No. 22-23 (24.01)				Rs.	5,830.00	Per One Cubic Metre
	Deduct 21% of labour amenities/co		5704.00	21.00%		-1,197.84	
		Deduct SCADA	1.00	126		-126.00	
					Total	4,506.16	
	Add 10 (%)For Tribal Area		4506.16	10.00%		450.62	

SR. No	Description Of Item		Basic Rate	Transport Rate		Amount	Unit
	M10 Cement Concrete						
	Add Tranportation Charges :-						
		CEMENT	4.400	Bags	17.41	76.58	
		SAND	0.470	Cum.	488.73	229.70	
		METAL BELOW 40MM	0.940	Cum.	488.73	459.41	
	Add 21%		5704.00		21%	1,197.84	
					Total	6,920.31	
				Say	Per One Cubic Metre	6,920.30	
6	Providing and laying in situ /Ready Mix cement concrete M-20 of trap / granite/quartzite/ gneiss metal for R.C.C. work in foundations like raft, strip foundations, grillage and footings of R.C.C. columns and steel stanchions etc. including bailing out water, Steel centering formwork, laying/pumping cover blocks, compaction and curing roughening the surface if special finish is to be provided (Excluding reinforcement and structural steel) etc. complete, with fully automatic micro processor based PLC with SCADA enabled reversible Drum Type mixer/ concrete Batch mix plant (Pan mixer) etc. complete. With fine aggregate (Crushed sand VSI Grade)						
	Item Rate as Per SSR No. 22-23 (25.11)				Rs.	7,104.00	Per One Cubic Metre
	Deduct 21% of labour amenities/c		6978.00	21.00%		-1,465.38	
		Deduct SCADA	1.00	126		-126.00	
					Total	5,512.62	
	Add 10 (%)For Tribal Area		5512.62	10.00%		551.26	
	M20 RCC						
	Add Tranportation Charges :-						
		CEMENT	7.000	Bags	17.41	121.84	
		SAND	0.425	Cum.	488.73	207.71	
		METAL BELOW 40MM	0.850	Cum.	488.73	415.42	
	Add 21%		6978.00		21%	1,465.38	
					Total	8,274.23	
				Say	Per One Cubic Metre	8,274.25	
7	Providing and laying Cast in situ/Ready Mix cement concrete M-20 of trap / granite/quartzite/ gneiss metal for R.C.C. beams and lintels as per detailed designs and drawings or as directed including steel centering, formwork, cover blocks, laying/pumping, compactionand roughening the surface if special finish is to be provided and curing etc. complete. (Excluding reinforcement and structural steel). with fully automatic micro processor based PLC with SCADA enabled reversible Drum Type mixer/ concrete Batch mix plant (Pan mixer) etc. complete. With fine aggregate (Crushed sand VSI Grade)						
	Item Rate as Per SSR No. 22-23 (25.5)				Rs.	12,369.00	Per One Cubic Metre

SR. No	Description Of Item	Basic Rate	Transport Rate		Amount	Unit
	Deduct 21% of labour amenities/co	12143.00	21.00%		-2,550.03	
	Deduct SCADA	1.00	126		-126.00	
				Total	9,592.97	
	Add 10 (%)For Tribal Area	9592.97	10.00%		959.30	
	M20 RCC					
	Add Tranportation Charges :-					
	CEMENT	7.000	Bags	17.41	121.84	
	SAND	0.425	Cum.	488.73	207.71	
	METAL BELOW 40MM	0.850	Cum.	488.73	415.42	
	Add 21%	12143.00		21%	2,550.03	
				Total	13,847.27	
			Say	Per One Cubic Metre	13,847.25	
8	Providing and fixing in position TMT - FE -500 bar reinforcement of various diameters for R.C.C. pile caps, footings, foundations, slabs, beams columns, canopies, staircase, newels, chajjas, lintels pardis, copings, fins, arches etc. as per detailed designs, drawings and schedules, including cutting, bending, hooking the bars, binding with wires or tack welding and supporting as required complete.					
	Item Rate as Per SSR No. 22-23 (26.33)			Rs.	89,703.00	Per Metric Tonne
	Deduct 21% of	89703.00	21.00%		-18,837.63	
	Deduct SCADA	0.00	126		-	
				Total	70,865.37	
	Add 10 (%)For Tribal Area	70865.37	10.00%		7,086.54	
	Steel					
	Add Tranportation Charges :-					
	STEEL	1.000	MT	348.11	348.11	
	Add 21%	89703.00		21%	18,837.63	
				Total	97,137.65	
			Say	Per Metric Tonne	97,137.65	
9	Providing and fabricating structural steel work in rolled sections like joists, channels, angles, tees etc. as per detailed design and drawings or as directed including cutting, fabricating, holding, erecting, fixing in position making riveted / bolted /welded connections without connecting plates, braces etc. and including one coat of anticorrosive paint and over it two coats of oil painting of approved quality and shade etc. complete.					
	Item Rate as Per SSR No. 22-23 (23.01)			Rs.	1,01,844.00	Per Metric Tonne
	Deduct 21% of	101844.00	21.00%		-21,387.24	
	Deduct SCADA	0.00	126		-	
				Total	80,456.76	
	Add 10 (%)For Tribal Area	80456.76	10.00%		8,045.68	

SR. No	Description Of Item		Basic Rate	Transport Rate		Amount	Unit
	Structural Steel						
	Add Tranportation Charges :-						
		STRUCTURAL STEEL	1.000	MT	348.11	348.11	
	Add 21%		101844.00		21%	21,387.24	
					Total	1,10,237.79	
				Say	Per Metric Tonne	1,10,237.80	
10	Providing and fixing mild steel grill railing weighing 15Kilograms/ One Square Metre, with teak wood hand rail of size 75mm.x 50mm. and sill 75mm.x 25mm.and posts for verandah including fabricating, fixtures, erecting and painting the grill work with one coat of anticorrosive paint and two coats of oil paint and polishing the grill, hand rail with French polish. Spec. One Number : B.E.U.3						
	Item Rate as Per SSR No. 22-23 [40.00]				Rs.	2,889.00	Per One Square Metre
	Deduct Total of		2889.00	21.00%		-606.69	
		Deduct SCADA	0.00	126		-	
					Total	2,282.31	
	Add 10 (%)For Tribal Area		2282.31	10.00%		228.23	
	15 Kg Iron Work						
	Add Tranportation Charges :-						
	Add 21%		2889.00		21%	606.69	
					Total	3,117.23	
				Say	Per One Square Metre	3,117.25	
11	Providing and fixing corrugated galvanised iron sheets of 0.63mm thick (24 B.W.G.) for roofing without wind ties including fastening with galvanized iron screws and bolts, lead and bituman washers as per drawing etc. complete.(Weight of 5.5 Kilograms/sq.m.).						
	Item Rate as Per SSR No. 22-23 [38.04]				Rs.	870.00	Per One Square Metre
	Deduct Total of		870.00	21.00%		-182.70	
		Deduct SCADA	0.00	126		-	
					Total	687.30	
	Add 10 (%)For Tribal Area		687.30	10.00%		68.73	
	GI Roof						
	Add Tranportation Charges :-						
		STEEL	0.00550	MT	348.11	1.91	
	Add 21%		870.00		21%	182.70	
					Total	940.64	
				Say	Per One Square Metre	940.65	

SR. No	Description Of Item		Basic Rate	Transport Rate		Amount	Unit
12	Providing and fixing plain zinc sheeting of 0.80 mm thick (22 B.W.G.) over the ridge tip or valley to galvanized iron sheet roofing including all fastening and bolt galvanized iron screws and bolts.						
	Item Rate as Per SSR No. 22-23 (38.05)				Rs.	1,139.00	Per One Square Metre
	Deduct 21% of labour amenities/ce		1139.00	21.00%		-239.19	
		Deduct SCADA	0.00	126		-	
					Total	899.81	
	Add 10 (%)For Tribal Area		899.81	10.00%		89.98	
	Plain Zinc Sheet						
	Add Transportation Charges :-						
		STEEL	0.007	MT	348.11	2.37	
	Add 21%		1139.00		21%	239.19	
					Total	1,231.35	
				Say	Per One Square Metre	1,231.35	
13	Providing and fixing manila rope (guy rope) of HS 25 mm dia including tensioning anchor bolt with with hold fast and fix it to the Ground etc.						
	Item Rate as Per SSR No. 22-23 (WCD SSR 20-21 Hot. St No 41				Rs.	207.00	Per One KG
	Deduct 21% of labour amenities/ce		207.00	21.00%		-43.47	
		Deduct SCADA	0.00	126		-	
					Total	163.53	
	Add 10 (%)For Tribal Area		163.53	10.00%		16.35	
	No Consumption						
	Add Transportation Charges :-						
	Add 21%		207.00		21%	43.47	
					Total	223.35	
				Say	Per One KG	223.35	

Range Forest Officer
Yavatmal (T)

ACF

NAME OF WORK :- Construction of Watch Tower ..... at

..... Terminal Range in Terminal Forest Division.

Sr. No	Description of the Item	Unit	Total Qty of Item	Metrum		Sand		Excavated Rock	
				Cu.ft.	Qty	Cu.ft.	Qty	Cu.ft.	Qty
1	Removing grass, gutter grass and disposing off out of building premises including shifting when the ground by shovel and pharawa etc. complete	One Square Meter	25.00	0.00	0.00	0.00	0.00	0.00	0.00
2	Excavation for foundation in earth, soil of all types, sand, gravel and cliff stones, including removing the excavated material up to a distance of 50 m. beyond	One Cubic Meter	2.68	0.00	0.00	0.00	0.00	0.00	0.00
3	Excavation for foundation in hard murrum including removing the excavated material upto distance of 50 meters beyond the building area and stacking and	One Cubic Meter	2.01	0.00	0.00	0.00	0.00	0.00	0.00
4	Excavation for foundation in hard rock and soft rock or lime stone's foundations including removing the	Cubic	2.70	0.00	0.00	0.00	0.00	0.00	0.00
5	Providing and laying Cast in site Ready Mix concrete Underlay in M 10 of mix / granite / marble / gravel / gritts	One Cubic	0.25	0.00	0.00	0.47	0.11	0.00	0.00
6	Providing and laying in site Ready Mix cement concrete M20 of mix / granite / marble / gravel for	One Cubic	4.81	0.00	0.00	12.11	1.96	0.00	0.00
7	Providing and laying Cast in site Ready Mix cement concrete M20 of mix / granite / marble / gravel	One Cubic	0.04	0.00	0.00	0.43	0.17	0.00	0.00
8	Providing and fixing in position TMT + FE - 500 bar reinforcement of various diameters for R.C.C. pile caps, footings, foundations, slabs, beams, columns	Metric Tonne	8.50	0.00	0.00	0.00	0.00	0.00	0.00
9	Providing and fabricating structural steel work in rolled sections like joists, channels, angles, MS etc. as per	Metric Tonne	4.53	0.00	0.00	0.00	0.00	0.00	0.00
10	Providing and fixing split steel grill railing weighing 15Kilograms/ One Square Meter, with anti wood band	One Square	30.00	0.00	0.00	0.00	0.00	0.00	0.00
11	Providing and fixing corrugated galvanized iron sheets of 0.45mm thick (24 B.W.G.) for roofing	One Square	2.07	0.00	0.00	0.00	0.00	0.00	0.00
12	Providing and fixing plain flat flooring of 0.80 mm thick	One	7.00	0.00	0.00	0.00	0.00	0.00	0.00
13	Providing and fixing mantle rope (sisal rope) of MS 25 mm dia including providing wooden bolt with nut	One RM	13.00	0.00	0.00	0.00	0.00	0.00	0.00

Sr. No.	Description of the Item	Unit	Total Qty. of Item	Marwar		Sind		Excessive Rock	
				Coef.	Qty	Coef.	Qty	Coef.	Qty
					[illegible]		[illegible]		[illegible]
	Royalty Charges per Cum				[illegible]		[illegible]		[illegible]
	Total Royalty Amount Rs.				[illegible]		[illegible]		[illegible]
	Total Amount Rs.				[illegible]				

Range Forest Officer
Yavatmal

NAME OF WORK :- Construction of Watch Tower ..... at .....
Yavatmal Range in Yavatmal Forest Division.

Sub Estimate :- Material Testing
Test Report

Sr. No.	Description of material	As per V.Q.C. Norms		No. of test required	Rate	Amount	Remark
		Type of test	Frequency of test				
1	2	4	5	6	7	8	9
1	Cement concrete M-20	Compressive strength Of CC Cube (set of 3 cubes)		1	690	690.00	
2	Cement concrete M-20	Compressive Strength Of CC Cube (set of 3 cubes)		1	690	690	
3	Sand	Fineness Modulus, silt & clay content	1 Test/ source	1	1360	1360	
4	Cement	Fineness, Consistency, setting Time (Initial/Final), compressive Strength, Specific Gravity	1 Test per 50 M.T. (for each 1000 Bags)	1	3720	3720	
5	Steel	Yield stress, Ultimate tensile stress, % Elongation, Weight per meter	1 Test per 5 M.T. & for each Diameter (up to 16 MM Bar)	1	1275	1275	

		Tensile strength, Ultimate tensile stress, % Elongation, Weight per meter	2 Ton per 5 M.T. & for each Diameter (above 16 MM Bar)	1	1595	1595	
					Total Amount Rs.	9,400.00	

Range Forest Officer
Yavatmal

NAME OF WORK :- Construction of Watch Tower .....at ..... Yavatmal Range in Yavatmal Forest Division.

[redacted]

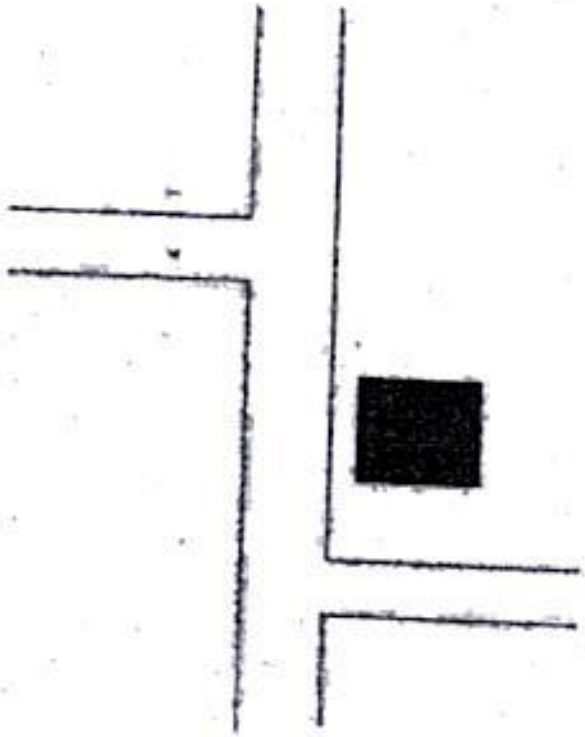

Certificate :-

1 Certified that the quarry shown on quarry chart is inspected by me. Crushed metal, sand are inspected by me and they are nearest and economical to the work and contain sufficient & good quality of material.

2 Certified that sufficient and good quality of materials available at the quarry site.

3 Certified that the leads considered are found to be correct.

4 Certified that the leads are the least feasible from higher Govt. or private available resources.

Range Forest Officer
Yavatmal

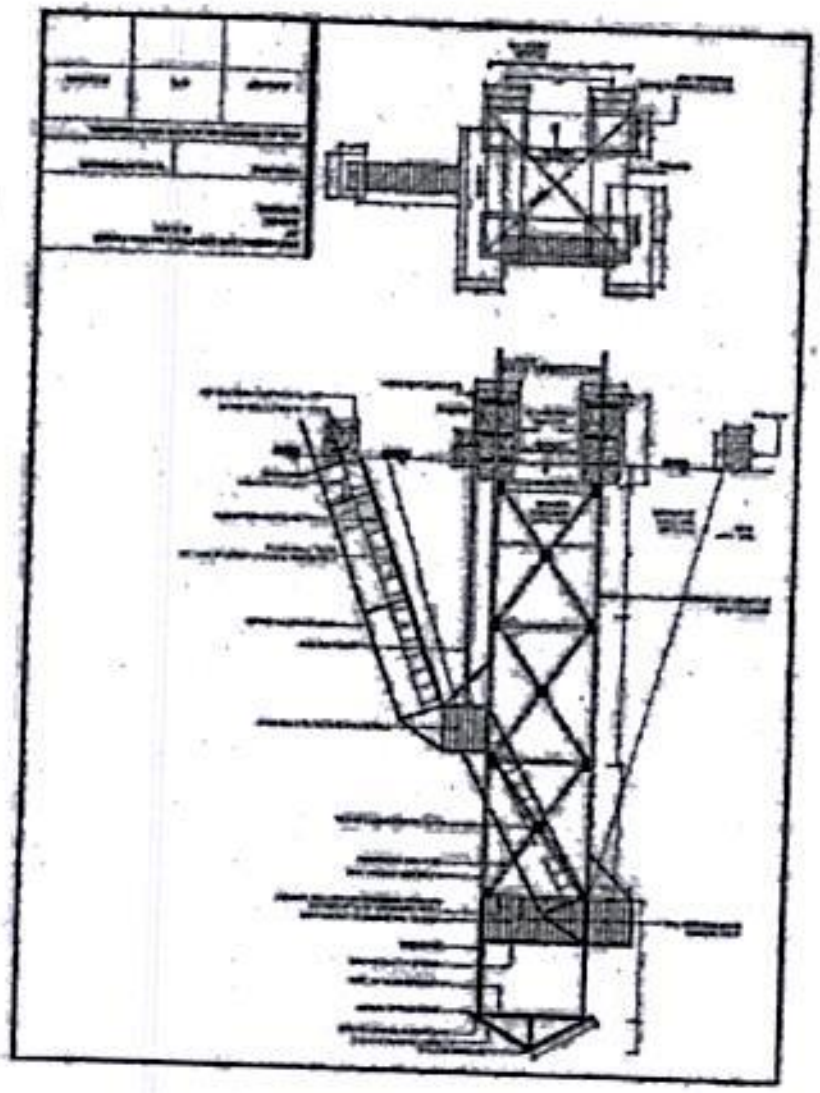

Range Forest Officer
Yavatmal

GOVT. OF MAHARASHTRA

FOREST DEPARTMENT

DY.CONSERVATOR OF FOREST
YAVATMAL DIVISION
YAVATMAL

STAGE-1 ESTIMATE FOR

Name Of Work :- Construction Of WBM Road
.....Yavatmal
Range Yavatmal Division.

Total Estimated Cost =Rs. ₹ 18,05,35,363.00

अवस्था -१ अंदाजपत्रक

विभाग	:	Pandharkawada Division, Pandharkawada.
मंजूर अंदाजपत्रक क्र.	:	
निर्माण शीर्ष	:	
प्रधान शीर्ष	:	
गौण शीर्ष	:	
उपशीर्ष	:	
तपशील शीर्ष	:	

कार्यकारी अभियंता

Name Of Work :- Construction Of WBM Road

Yavatmal Range Yavatmal Division.

या कामाचा कंत्राटपत्रक सोबत खर्चाचे अंदाजपत्रक तयार केले आहे.

रु. रु - 18,05,15,363.00

क्र._____ दि._____ या अन्वये प्रशासकीय मान्यता मिळाली.

क्र._____ दि._____ या अन्वये तांत्रिक मान्यता मिळाली.

कार्यकारी अभियंता यांनी तयार केलेले अंदाजपत्रक व उप कार्यकारी अभियंता यांनी तपासले.

मागणी बिल प्राधिकार -

साधारण टीपा

शासनाकडे प्रशासकीय मंजुरीसाठी सादर करावयाच्या इमारतीचे नकाशे व सोबत शासनाचे सा.बा.विभाग मुंबई यांचे परिपत्रक क्र.सी.डी.पी.-१०८४-११८-इमारती-३ दि.९/३/१९८४ नुसार सादर करावयाची निरीक्षण सूची.

कामाचे नाव	Name Of Work :- Construction Of WBM Road Yavatmal Range Yavatmal Division.
अ) सामान्य माहिती.	
१ शासकीय जागा उपलब्ध आहे काय?	होय
२ शासकीय जागा उपलब्ध असल्यास तपशील उपलब्ध.	जागा कार्यविभागाच्या ताब्यात आहे.
३ शासकीय जागा उपलब्ध नसल्यास	प्रश्न उद्भवत नाही.
४ खासगी जमिन संपादित करण्याबाबत चालू	प्रश्न उद्भवत नाही.
५ नियोजित प्रस्तावानुसार लेआऊट/मास्टर लेआऊट उपलब्ध आहे, म.रा. नागरिक यांनी मान्य केले आहे काय?	प्रश्न उद्भवत नाही.
६ अतिक्रमण उपलब्ध आहे, म.रा. नागरिक यांच मंजूर नकाशा क्र. इ.	प्रश्न उद्भवत नाही.
७ नियोजित कामावर इमारती अस्तित्व आहे काय? किती इमारती आहे.	नाही.

८ सध्या अस्तित्वात असलेल्या इमारती / इमारतीचे उपयोग ,क्षमतेचे वेळापत्रक.

९ नवीन इमारती बांधावयाच्या झाल्यास सुरक्षा इमारतीची कल्पनेत घ्यावयाची कार्यवाही आवश्यक.

—

१० निर्माणित झालेल्या इमारती अस्तित्वात असल्यास प्रस्तावित अंतर ठेवलेबाबत नकाशा.

प्रश्न उद्भवत नाही.

११ छपरात असलेल्या नमुना नकाशाचा मापनाचा संदर्भ.

प्रश्न उद्भवत नाही.

१२ नमुना नकाशावर खालील वर्णनेतपशील माहिती देणे.

प्रश्न उद्भवत नाही.

नमुना नकाशावर माहिती दिली आहे.

अ
ब
म
ध

१३ नमुना नकाशावर खालील वास्तुविशारद अधिकारीची सही केली आहेत काय?

ध
ह
ज

ब) कार्यालयीन इमारती

१४ सर्वसाधारण प्रशासकीय विभागाने मागणी

प्रश्न उद्भवत नाही.

१५ मानकानुसार (norms) आवश्यक असलेले

प्रश्न उद्भवत नाही.

१६ सर्वसाधारण प्रशासकीय विभागाने

प्रश्न उद्भवत नाही.

क) प्रशासकीय इमारत

१७ नवीन प्रशासकीय इमारत बांधण्याची आवश्यकता.

प्रश्न उद्भवत नाही.

१८ जर कार्यालयासाठी इमारत प्रस्तावित केलेली आहे ते कार्यालय शासकीय इमारतीत आहे काय ?

प्रश्न उद्भवत नाही.

१९ असल्यास भाडेतत्वावर इमारतीचे त्या कार्यालया शिवाय इतरत्र असलेले पर्याय.

प्रश्न उद्भवत नाही.

२० खाजगी भाडेतत्वावर इमारतीचे भरत असलेले वार्षिक भाडे रुपयात.

प्रश्न उद्भवत नाही.

ड) विश्रामगृहे

२१ नवीन इमारतीच्या प्रस्ताव विश्रामगृहे बांधावयाच्या झालेले आहे काय ?

नाही

२२ प्रस्तावित विश्रामगृहाचे मालकी अस्तित्वात असलेली विश्रामगृहे व त्यांचे प्रशासकीय अधिकार कोणाकडे आहे त्यांचे उपयोगाबाबत सूची. (उदा.सा.बा.विभाग, नगर परिषद,इ.)

२३ अतिरिक्त असलेल्या निवास गृहामध्ये असलेली यादी कळू.

२४ कायदेशीर बेघर असलेले यादी कळू दिनांक मागील तीन वर्षाची माहिती सादर करावी. — सामू नाही

२५ प्रस्तावित निवासगृहाचे आराखडा ईतर सर्व निवासगृहे व त्याचे प्रस्तावित निवासगृह यादीचे अंतर. — सामू नाही

२६ वरील ईतर निवास गृहात असलेले कक्ष — प्रश्न उद्भवत नाही.

२७ आणि सदर निवास गृहात कायदेशीर बेघर असलेले यादी कळू दिनांक (मागील वर्षाची माहिती सादर करावी.) — प्रश्न उद्भवत नाही.

३)

२८ प्रस्तावित निवासी इमारतीचा कार्यक्रम टप्पा टप्प्याने करावयाचे योजिले आहे काय? — नाही.

२९ असल्यास प्रतीक टप्प्याचा तपशील.

अ

ब

क

३० शासकीय कर्मचाऱ्यांसाठी गृहनिर्माण योजनेअंतर्गत एकत्रित निवासी गाळे योजना (Pool Quarters) सदर प्रस्तावास निवासी जिल्हाधिकारी आणि निवासी गाळे वाटप समिती(A.A.C.) यांची आवश्यकता मंजुरी क्षेत्रीय अधिकारी यांनी घेतलेली आहे काय? असल्यास मंजुरीचा तपशील सादर करावा. — नाही.

Dy Conservator of Forests
Yavatmal Division

Name Of Work :- Construction Of WBM Road

Yavatmal Range Yavatmal Division.

Prescribed information to be submitted to Administrative approval as desired vide public work and housing department No.PUN-5075/Desk-10,dated 2.7.1976

1 Name of Work	Name Of Work :-Construction Of WBM Road -----Yavatmal Range Yavatmal Division.
2 Authority for plans and estimate	
Justification of the work like people demand, increased traffic intensity,interruption to traffic etc.	For Tourism Road
3 Sub estimate wise/Sub Work details of provisions made in brief break up of the total cost.	
4	As indicated in abstract of the estimate.
a	
b	
c	
d	This is first block estimate based on plinth area rate as per DSR 2020-21
5 Details of the budget provision	----
6 Comparision with norms with justification for excess or saving over the estimate.	Do not arise.
7 Section Alse position of the entire road stating clearly.	
a	Not applicable.
b	Not applicable.
c	Not applicable.
d	Not applicable.
Proposal regarding sharing of the cost in respect of work affected due to irrigation project	Not applicable.
8 Any other point worth monitoring	Does not arise.
9 Date and amount of previous	Does not arise.
10 Administrative Approval No. and date of resolution	This is first stage -1 Estimate.
Excess over sanctioned estimate amount and percentage.	
11	Does not arise.

	Sub estimate wise/Sub Work break up excess	
12	Amount of revised estimate under submission	Does not arise.
13	Reason of revised along with break up excess amount wise percentage wise attributed to each.	Does not arise.
14	Percentage stage of work, additional point to be added as per Govt.Lr.No. RAM-875/16352, dated 7-12-1988	Does not arise.
15	Is suitable land available?	Does not arise.
16	If not , will be necessary to acquire land?	Yes land is in possession of Forest Department.
18	How much time will required to acquire the land?	Does not arise.
19		Does not arise.

Range Forest Officer
Yavatmal

ACF

Dy. Conservator of Forests
Yavatmal Division

Name Of Work :- Construction Of WBM Road

Tarodwal Range Yavatmal Division.

Information to be furnished while forwarding plans and estimates of building projects for Administrative

1 Is the site plan at the minimum scale of 1:500 enclosed .	Yes.
a) Does it show North line ?	Yes
b) Does it show the scale at which it is drawn ?	Yes
c) Does it show trial pit results and their locations ?	Yes
d) Does it show distance from the C. L. of the road ? (Prevention of outer dimensions)	Yes
e) Is the proposed building shown in distinct. Colour giving outer dimension.?	Yes
2 Does the General Description of the project give the following information ?	Yes.
a)Urgency of the work and authority for preparing the plans & estimates.	
b) Name of the officer who has selected the site and who has finally approved the site?	By Conservator of ForestPandharkawada Division Pandharkawada
c) Is the work budgeted and what is the budget provision (Item No . & page.)	None
d) Does it explain various provisions made in respect for foundation, sub structure & superstructure, other important items including the specifications?	Provisions will be made While framing detailed estimate .
e) Also whether information in the prescribed form at Page 54 of P.W. Manual Vol. I is furnished ?	Yes
f) Whether it is proposed to raise storys over existing structure? Has the soundness of foundations & existing structure bee checked up duly taking into account conditions of existing building?	No

3 In the case of office building whether the carpet area is in accordance with the Std. Scale of accommodation laid down by the Govt. Circulars No. BLD/3856/ dt. 7.7.1956 (Details of carpet area with reference to the staff should be furnished in a statement form(If they are in excess whether reasons are furnished?.)	Question does not arise.
4 In the case of residential buildings whether the rank of the staff, (Gazetted / Non Gazetted/ Class I, II, III,& IV)and pay scale has been furnished?	for class-I Gazetted employee
5 Whether type plans are prepared for the type of buildings to be constructed and if so State the details of type plan.(If there is deviation from type plans, reasons for the same should be stated.)	type plan of type -6 ; residential frame structure building.
6 Whether types plans are adopted? Is the layout countersigned by the Architect to Govt. (Where the cost of the Project, exceeds Rs. 2.00 Lakhs (Two lakhs)	yes type plan is adopted and cost is going to exceed 2.00 lakhs.
7 Whether design is not based on plans sanctioned earlier for similar structure prepared by the Architect to Govt.	Question does not arise.
8 Are the plans countersigned by the Officer of the Adm. Department concerned in token of acceptance of the various provisions made?	Yes.
9 Are the plinth area rates reasonable? Are they based on the similar type of construction in hand ?	Yes. The rates are based on the Amravati CE Circular For 20-21 on which the 10% Yearly increament in Rate is Considered.
10 Is the provisions for Electrical Installations is made in consultation with the Executive Engineer, Electrical Division.?	Provisions are made on percentage basis as per prevailing norms.

Range Forest Officer
Yavatmal

ACF

Dy. Conservator of Forests
Yavatmal Division.

Name Of Work :- Construction Of WBM Road

Yavatmal Range Yavatmal Circlen.

TO ACCOMPANY WITH BUILDING PROJECT ONLY PROFORMA (A)

List of the information to be furnished by executive engineer, Public Work Division for the Preparation of plans and estimate.

1 Site plan with norms like showing locations of existing building, trees, drainage and water pipe line, electric, telephone pipes,etc duly sign by executive Engineer with minimum scale-1:50	Yes	Not to scale
2 Plan showing the location of proposed building duly countersigned by the head of department.	Not Required	
3 Results of Trial pits taken on the probable location of proposed building showing details if the building is large.	Yes	
4 Position of exiting water supply sources such as well muncipal water main with pressure recorded drainage lines etc.	Not Required	
5 Site plan showing spot level at regular intervals to access the general fall of ground.	Not Required	
6 Location of existing internal roads with refrence to ground level.	Yes.	
7 Information regarding with future various development	Yes.	
8 Certificate regarding basic requirment such as water supply arrangements safety such as water supply arrangements safety measures to locality in case of residential quarters in view of Govt.ir	----	
9 Leads for building materials such as stone, bricks, sand steel,cement wood work,dhahabad stone,Manglore tiles, hand marlum.	Query Chart is attached.	
10 Details of existing building if to be dis mantalled along with detailed drawing and specification of existing building	Question dose not arrises.	
11 Remarks, if any rates of DSR required to be modified and reasons for the same.	dose not arrises.	
12 Availbility of usual building materials.	YES	
13 Information in the prescribed form at page no 59 M.P.W. manual item no 58	YES	
14 Information in the prescribed form as per gov. B&C Dept.Resol.No.Bldg/1870/X dated 2-1-1973		
15 Any additional information	YES As per General Report.	

ACF

Range Forest Officer
Yavatmal

Dy. Conservator of Forests
Yavatmal Division.
Pandharkawada

Name Of Work :- Construction Of WBM Road
_____Yavatmal Range Yavatmal Division.

Accompainments to Government Resolution as per Building and Communication Department No.BUD-3879-K Dated 2nd January 1971.

Proforma-

1)	Serial No.	
2)	Name of Department.	Forest department
3)	Name of office making request.	Dy.Conservator of ForestPandharkawada Division
4)	Name of work	Name Of Work :- Construction Of WBM Road _____Yavatmal Range Yavatmal Division.
5)	Requirements-	
a)	Residential	1
b)	Numbers of quarters.	1
6)	Pay Scales-	
a)	Non residential	Question Does not arises
b)	Office space	Question Does not arises
7)	Staff	Question Does not arises
8)	Category	Question Does not arises
9)	Stores.	Question Does not arises
10)	Laboratories.	Question Does not arises
11)	If Govt. land available.	Yes.
i)	City Survey Number.	Surve No.____
ii)	Area.	
iii)	Locations.	
13)	Rough estimated cost of	Rs.
14)	Provision made in the budget if	_____
15)	When the building is required.	As early as possible

Range Forest Officer
Yavatmal

ACF

Dy.Conservator of Forest
Dy.Conservator of Forests
Yavatmal Division.

Name Of Work = Construction Of WBM Road
Yavatmal Range Yavatmal Division.

Information required as on Page No.34 of P.W.Manual Vol.-I, in prescribed form.

8) Accommodation provided- As per Govt.Scale of accomodation.

9) Whether the provisions are made for the followings.

1) Water supply (pipe supply to well)	Yes.
2) Sanitary arrangements.	Yes.
3) Fittings(cupboards, shutters, and other such fixtures.	Yes.
4) Electrical installations.	Yes.
5) Bathing places.	Yes.
6) Cooking places.	Yes.
7) Motor shed garages, parking place	No.
8) Stables	No.
9) Compound wall/ fencing.	No.
10) Gates.	No.
11) Internal Roads.	No.
12) Howdas (Bore well and pump house)	No.
13) Dhobighat.	No.
14) Air conditioning System.	No.
15) Cost of land.	Govt.land available.
16) Rainwater Harvesting	No.
10) Special items to be provided which are new to this project	Nil.

SFO

ACF

Range Forest Officer
Yavatmal

Dy.Conservator of Forest
Dy.Conservator of Forests
Yavatmal Division

Name Of Work :- Construction Of WBM Road

Yavatmal Range Yavatmal Division.

Proforma for Obtaining Administrative Approval and Technical sanction as per B & C Deptt.

1 Certificate about cent percent check on arithmetical calculations.	Yes. Attached
2 Certificate about verification of rates from Revenue authorities for making provisions of land acquisition.	Govt. land is available & hence question does not arise.
3 Year of schedule of rates on which the estimates are based.	Stage-1 estimate is prepared on the basis of Block rates of Amravati Region 20-21.
4 Type plans should be adopted for all types of construction where such type plans are available. (Departure, if any, should be fully justified.)	Stage-1 estimate is prepared on the basis of type plan.
5 If the work is included in the five year plan? plan a) What is the plan provisions? b) Whether the scheme is centrally sponsorid wholly or partially and if the latter what is the share of the State	
6 If the estimates forwarded are for sanctioned part of the	No.
7 Is the work included in the current years budget estimate &	———
8 In case of building work, is the plinth area rate exceeds the	No such case
9 For residential building, is the cost & /or the plinth area per quarter exceeds the limits prescribed by Govt. as per type plans? (Detailed reasons for the excess, with a certificate that the B & C Deptt. is satisfied that excess is reasonable and cannot be reduced.)	No such case
10 When proposal of additions and alterations in the existing	No such case.
11 In the case of road works, is the cost per Km exceeds the	No such case

Range Forest Officer
Yavatmal

ACF

Dy.Conservator of Forests
Yavatmal Division

CERTIFICATE

Name Of Work :- Construction Of WBM Road

Yavatmal Range Yavatmal Division.

1] This is to certify that 100 % arithmetical check has been exercised in the estimate.

2] This is to certify that cost of the block estimate now prepared will not vary by more than 10 % on either side on preparation of detailed plans and estimates as as evaluated at Block Rates of 2019-2020.

3] Certified that the estimates are prepared according to the physical norms stipulated for each and every component of the building as per standards laid down by the State Govt. or as per those obtained from I.S./ I.R.C. Specifications as can be permitted in the proforma estimate.

4] Certified that, the project has been scrutinised and it is verified that the various provisions made therein are technically adequate and the entire proposal is considered to be technically sound as is possible in the proforma estimate.

5] Certified that, the project has been ascertained from the competent officer of the Irrigation department that the work proposed in the plans and estimates are not going to be affected by any of the Irrigation /Hydro electric/water supply Project.(How ever Certificates are enclosed).

6] Certified that the estimate is framed on the basis of plinth area rates as per DSR 2019-20.

Range Forest Officer
Yavatmal

ACF

Dy.Conservator of Forest
Dy Conservator of Forests
Yavatmal Division

Tiwatmal Range Yavatmal Division.

GENERAL DESCRIPTION AND SPECIFICATION

1 Name of work and amount	Name Of Work :- Construction Of WBM Road
2 Authority of Plans of estimates)	Tiwatmal Range Yavatmal Division. By Conservator of Forests Pandharkawada Division Pandharkawada
3 Necessity	Tourism Road.
4 Drawings	
5 Provisions	
l Other provision	1. Plot development with land scaping and gardning. 2.Rain water harvesting. 3.External water supply and sanitary arrangements. 4.Contigencies. 5.GST
m Ancillary Buildings	
6 Specifications	The work will be executed as per satandard specifications laid down in PWD as per directions of engineer incharge as specified in drawings prepared by chief Architt to Government.
7 Rates	The built up area rates are adopted as per DSR -2020-21 sanctioned rates.

Range Forest Officer
Yavatmal

ACF

Dy Conservator of Forests
Yavatmal Division

Name Of Department :- Forest Department.

Name Of Work :- Construction Of WBM Road

.....Yavatmal Range Yavatmal Division.

RECAPITULATION SHEET

S.N	PERTICULARS	Unit Rate Norms Rs Per (Sqm/m/lump sum)	AMOUNT	
			Component Wise	Total
A	Essential Items			
1	a) WBM Road (WBM Road of Length 15 Km x 9014500= 135217500		135217500.00	₹ 13,52,17,500.00
			Sub Total (1)	₹ 13,52,17,500.00
2	a) Rain and Roof Water Harvesting	0.00/Sqm	0.00	₹ 0.00
	b) Ramp for Handicap	0.00/Sqm	0.00	₹ 0.00
			Sub Total (2)	₹ 0.00
3	Water Supply and Sanitary Work	0% of (a)	0.00	₹ 0.00
			Sub Total (3)	₹ 0.00
4	Electrification			
I	Internal	0% of (a)	0.00	₹ 0.00
II	External with fire fighting arrangements etc	0% of (a)	0.00	₹ 0.00
			Sub Total (4)	₹ 0.00
			PROJECT COST (A) = 1+2+3+4	₹ 13,52,17,500.00
B	Miscellaneous Items			
	1) Compound Wall and Gate		0.00	₹ 0.00
	2) Internal Road		0.00	₹ 0.00
	3) Parking	LS	0.00	₹ 0.00
	4)CC Draind and CD Work		0.00	₹ 0.00
			Sub Total B (1+2+3+4)	₹ 0.00
C	Optional Item			
	1.Water main Storage and Pump House		₹ 0.00	₹ 0.00
	2.Survey of road		₹ 2,00,000.00	₹ 2,00,000.00
			Sub Total B (1+2+3+4)	₹ 2,00,000.00
D	Provisions			
1	Add 3 % Contengency on Project Cost	3.0% of (A)	4056525.00	4056525.00
2	Green Building	0.0% of (A)	0.00	0.00
3	Add 18 % GST on Project Cost	18.0% of (A)	24339150.00	24339150.00
4	Add 1 % For Labour Insurance On Project Cost	1.0 % of (A)	1352175.00	1352175.00
5	Add 10 % For Price Escalation On Project Cost	10.0% of (A)	13521750.00	13521750.00

6	Add 1.5% For Technical Sanction On Project Cost	1.50% of (A)	2028263.00	2028263.00
7	Add 0 % on (a) for Centage Charge On Project Cost		0.00	0.00
			Sub Total D	₹ 4,52,97,863.00
			Total Project Cost (TPC) (A+B+C+D)	180515363.00

Say in Lakhs ₹ 1,805.15

Plinth Area Rates For

1. Road	901-4500.00	/Km
2.Electric Work	0.00	/Sqm
3.Water Supply	0.00	/Sqm

Total Project Cost = TPC / Area as per (o)	₹ 1,20,34,357.53	/Km.

Range Forest Officer
Yavatmal

Assistant Conservator Of Forest

Dy Conservator of Forests
Yavatmal Division,

Name Of Work > Construction Of WBM Road

Yavatmal Range Yavatmal Division.

ABSTRACT

	Item Description	Quaritity	Rate	Unit	Amount
1	Providing and Constructing WBM Village Road including one CD work per Km. (Carriage way width 3.75 m only) having formation 7.50 m ,CSB 0.20 m ,Grade I-0.15 m ,Grade II - 0.075 m , Erthwork Height 0.60 m with all Specifications described in Std book Volume1 and 2 of PWD etc .Complete				
	Rate as per R.A. Attached				
1	WBM Road	15	901450.00	Sqmt.	13521750.00
		Total			13521750.00

Range Forest Officer
Yavatmal Range

Assistant Conservator Of Forest

Dy Conservator of Forest
Pandharkawada
Yavatmal Division.

Name Of Work :- Construction Of WBM Road

.....Yawatmal Range

Yawatmal Division.

MEASUREMENTS

SL.NO	ITEM OF WORK	QUANTITY	UNIT
1	Providing and Constructing WBM Village Road including one CD work per Km (Carriage way width 3.75 m only) having formation 7.50 m ,GSB 0.20 m ,Grade I -0.15 m ,Grade II - 0.075 m., Earwork Height 0.60 m with all Specifications described in Red book Volume I and 2 of PWD etc Complete		
A	WBM Road of Length 15 Km -	15	Km.
			Km.
	Total Length of WBM Road	15.000	Km.

Range Forest Officer
Yavatmal Range

ACP

Name Of Work :- Construction Of WBM Road

.....Yavatmal Range Yavatmal Division.

Rate Analysis

	WBM Road		
			Rates per sqm
1	Providing and Constructing WBM village Road including one CD work per Km (Carriage way width 3.75 m only) having formation 7.50 m ,CGB 0.20 m ,Grade I -0.15 m ,Grade II - 0.05 m , Embank Height 0.30 m with all Specifications described in Red book Volume1 and 2 of PWD etc ,Complete		
	Stage I Rate from Circular of Chief Engineer PWD Division Amravati- वि. [illegible]	Rs.	₹ 78,50,000.00
	Add 10 % increased rate for the year 21-22		
	Final Rate For the year 21-22	Rs.	7850000.00
	Add 10 % increased rate for the year 22-23		8635000.00
	Final Rate For the year 22-23	Rs.	8500000.00
	Add 10 % For Tribal Area		901500.00
	Final Rate After Tribal Area		0.00
		Rs.	9014500.00
	Total	Rs.	9014500.00
	CD Work With NP 3 Pipes		
			Rates per No.
2	Providing and Constructing CD Work a Pipe Row 1200 mm NP3 Pipe Culvert of 7.50 M Width with all Spot features described in Red book Volume1 and 2 of PWD etc ,Complete		
	Stage I Rate from Circular of Chief Engineer PWD Division Amravati- वि. [illegible]	Rs.	₹ 4,50,000.00
	Add 10 % increased rate for the year 21-22		
	Final Rate For the year 21-22	Rs.	450000.00
	Add 10 % increased rate for the year 22-23		495000.00
	Final Rate For the year 22-23	Rs.	935000.00
	Add 10 % For Tribal Area		93500.00
	Final Rate After Tribal Area		0.00
		Rs.	1028500.00
	Total	Rs.	1028500.00

Range Forest Officer
Yavatmal

Range Frank Otieno
Yarakhosi Zange

ACF

Name Of Work:- Construction Of WBM Road
.....Yavatmal Range Yavatmal Division.

Lead Statement

Sr. No	Materials	Location	Lead in Km	Lead Charges Rs.	Unit	Total Lead Charges Rs.
1	Murrum, Building Rubish, Earth	Babhulgaon	20	468	Cu.M	468.37
2	Excavated Rock soling stone	Babhulgaon	20	597.9	Cu.M	597.92
3	Sand,	Babhulgaon	20	488.7	Cu.M	488.73
4	Stone below 40 mm,	Babhulgaon	20	488.7	Cu.M	488.73
5	Stone aggregate 40mm above	Babhulgaon	20	468.4	Cu.M	468.37
6	Cement, Lime	Babhulgaon	20	348.1	M.T	348.11
	Cement,	Babhulgaon	20		Per Bag	17.41
7	Bricks	Babhulgaon	20	1121	NOS	1.12
8	Steel, Structural Steel	Babhulgaon	20	348.1	M.T	348.11
9	Flooring Tiles Ceramic/Marbonate	Babhulgaon	20	34.81	SQ.M	34.81
10	Tiles Half Round Tiles /Roofing Tiles/ Manlore Tiles	Babhulgaon	20	696.2	SQ.M	696.22

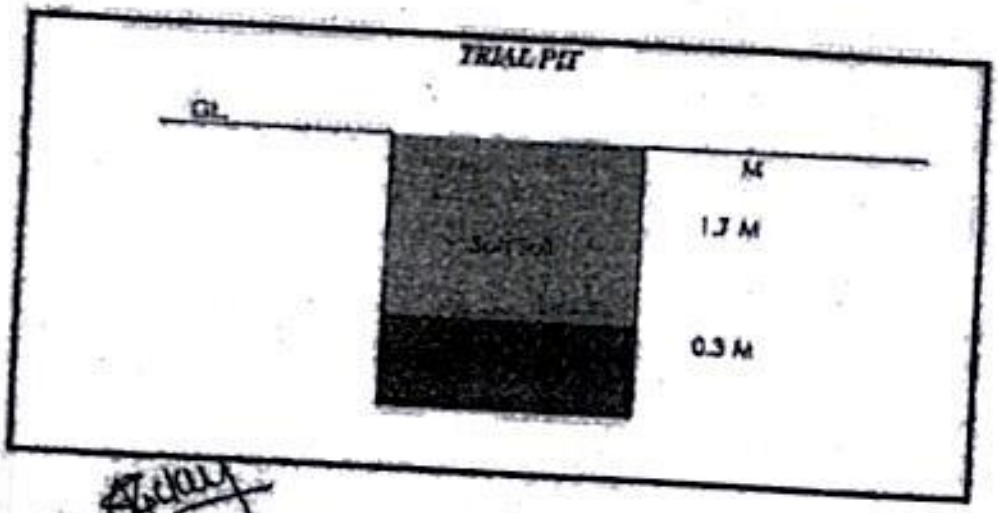

Range Forest Officer
Yavatmal

ACF

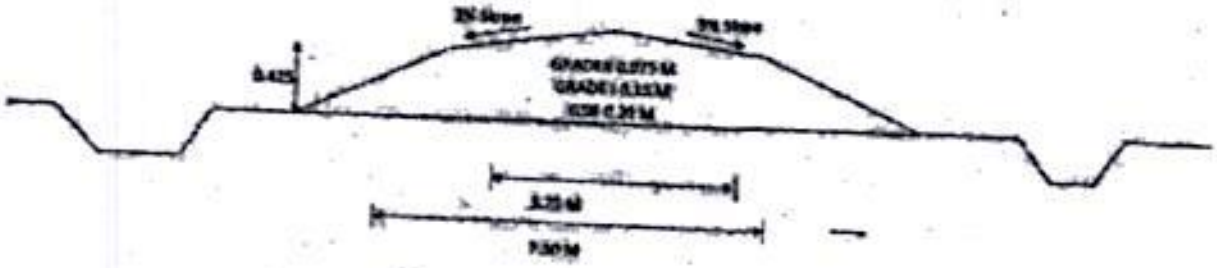

महाराष्ट्र शासन
वनविभाग

विभागीय वन अधिकारी, चंद्रपूर वनविभाग, चंद्रपूर यांचे कार्यालय

रामबाग फॉरेस्ट कॉलनी, मुल रोड, चंद्रपूर - 442401 (म.रा.)
E-mail :- dfochandrapur@gmail.com

क्रमांक :- कक्ष-14/वर्क्स/वनीकरण 1650 चंद्रपूर, दिनांक :- 28/11/2024

प्रति,

कार्यकारी अभियंता,
ताडोबा-अंधारी प्रकल्प मुल्यांकन विभाग क्र. 1,
मुल.

विषय :- वनसंवर्धन अधिनियम 1980 अंतर्गत ताडोबा-अंधारी मुल्यांकन प्रकल्पाचे कामाकरीता 313.74 हे. क्षेत्र वनेतरमध्ये वळविण्याबाबत.

संदर्भ :- 1. केंद्र शासनाचे पत्र क्रमांक 8-33/2022-FC I/73401/2024, दिनांक 09/08/2024.
2. उपवनसंरक्षक (वनसंवर्धन), नागपूर यांचे पत्र क्र. कक्ष-17/वैडरा/नागपूर/33591/1481, दि. 23/09/2024.
3. उपवनसंरक्षक, मध्यवर्ती वनविभाग, मध्यवर्ती यांचे पत्र क्रमांक उवसं(म)/कक्ष/वर्क्स/2959/2024-25, दिनांक 25/09/2024.
4. या कार्यालयाचे पत्र क्रमांक कक्ष-14/वर्क्स/वनीकरण/1351, दिनांक 30/09/2024.
5. उपवनसंरक्षक, मध्यवर्ती वनविभाग, मध्यवर्ती यांचे पत्र क्रमांक उवसं(म)/कक्ष/वर्क्स/3011/2024-25, दिनांक 30/09/2024.

केंद्र शासनाचे संदर्भित पत्रान्वये विषयांकित प्रस्तावास काही अटींचे अधीन राहून वनहक्क मान्यता प्रदान करण्यात आलेली आहे. संदर्भित पत्रातील दिलेल्या अटींचा पूर्तता अहवाल आवश्यक दस्तावेजासह 4 प्रतींचा या कार्यालयास सादर करण्यात करावयास आलेले आहे. सदर सातीच दिलेल्या अट क्रमांक (iv), (v), (vii), (xxiii) व (xxx) ची अनुपालने आवश्यक सकलीत Parivesh Portal द्वारे चालान जनरेट केले असता संदर्भित पत्र क्रमांक 2 अन्वये मूळचा निर्देशांचा आधार दिलेला आहे. त्यानुसारचे संदर्भित पत्र क्रमांक 5 अन्वये उपवनसंरक्षक, मध्यवर्ती वनविभाग, मध्यवर्ती यांनी पर्यायी वनीकरण योजना व इतर कामाकरीता सुधारीत मागणी या कार्यालयास सादर केलेला आहे. त्यानुसारचे सुधारीत मागणी केलेली रक्कम डीएमआयसी तसेच वनविभागाकडे धनाकर्षद्वारे जमा करण्याबाबत याचा व रकाना जमा केल्याबाबत पुरावा कागदपत्र संबंधीत दस्तावेजासह सादरप्रत 4 प्रतीत या कार्यालयास सादर करण्यात यावे.

अट क्र.	उपशीर्ष	वनविभाग	रक्कम
(iv)	Compensatory Afforestation Erection of Pillars Watch Tower Preparation of Road	मध्यवर्ती वनविभाग	26,68,40,715/- 14,13,000/- 27,71,700/- 18,05,15,363/-
एकूण :-			45,17,40,778/-
(v)	NPV	चंद्रपूर वनविभाग ब्रम्हपुरी वनविभाग मध्य बफर वनविभाग	15,02,28,052/- 19,40,05,992/- 1,96,70,886/-
(vii)	CAT Plan	--	9,18,72,000/-
एकूण :-			45,57,72,930/-
एकंदर बेरीज :-			90,75,18,708/-

वरीलप्रमाणे रूपये 90,75,18,708/- (अक्षरी नव्वद कोटी पंचाहत्तर लाख अठरा हजार सातशे आठ रूपये फक्त) रक्कम CAMPA मध्ये भरणा करण्यात यावी.

अट क्र.	तपशिल	वनविभाग	रक्कम
(xvii)	Tree Felling	चंद्रपूर वनविभाग मध्य चांदा वनविभाग	34,62,457/- 4,32,127/-
(xxx)	Conservation Plan for Antiaaria	चंद्रपूर वनविभाग	50,37,945/-
एकूण :-			89,32,529/-

वरीलप्रमाणे रूपये 89,32,529/- (अक्षरी एकोणनव्वद लाख बत्तीस हजार पाचशे एकोनतीस रूपये फक्त) रक्कम संबंधीत वनविभागाकडे धनाकर्षाद्वारे भरणा करण्यात यावी व पूर्तता अहवाल 4 प्रतीत सादर करावा.

(प्रभाव खाडे)
विभागीय वन अधिकारी,
चंद्रपूर वनविभाग, चंद्रपूर

प्रतिलिपी :- उपवनसंरक्षक, मध्य चांदा वनविभाग, चंद्रपूर / ब्रम्हपुरी वनविभाग, ब्रम्हपुरी / मायाबाला वनविभाग, मायाबाला माहिती व आवश्यक कार्यवाहीस सादर अग्रेषित.

Office :- Divisional forest officer,
Forest Division Chandrapur

Email ID- dfochandrapur@gmail.com

Outward No. / TS /WLP/ 2024 Date:- /11/ 2024

To,

Principal Chief Conservator
of forest M.S.
Nagpur.

Subject: Regarding conversion of forest land 315.74 ha for Asosameda Renovation Project under Forest Conservation Act 1980.

Ref :- 1. Central Government Letter No. 8-33/2022-FC 1/79403/2024, dated 09/08/2
2. Conservator of Forests (Conservator of Forests, Nagpur's letter No. - 17/Nodal/Chandrapur/39591/1481, dated 23/09/2024
3. Conservator of Forests, Yavatmal Division of Forests, Yavatmal vide letter No. dcf (W) Room/Survey/2959/2024-25, dated 25/09/2024.
4. This office's letter No. Room-14/Saven Zamin/1351, dated 30/09/2024
5. Conservator of Forests, Yavatmal Forest Division, Yavatmal letter No. Uvers (W) Room/Ra/3011/2024-25, dated 30/09/2024:

..**.*.*

With reference to the above Subject In granting in-principle approval subject to certain conditions to the proposed proposal vide the reference letter of the Central Government

Attetti is. Fulfillment of the conditions given in the reference letter is requested to be submitted to this office along with 4 copies of necessary documents. Also as per condition number (iv), (V), (vii), (xvii) and (oo) given in the account how to generate challan through Parivesh Portal for payment of required amount as mentioned under reference letter no. 2 reference letter no. Under 5 Conservator of Forests, Yavatmal Forest Division, Yavatmal has submitted revised demand for alternative afforestation plan and other matters to this office. Accordingly, the amended amount should be deposited in Campa as well as with the Forest Department through Dhanakarsh and as proof of depositing the amount, 4 photocopies of the relevant documents should be submitted to this office

Sr.No.	In principle Condition	Details	Forest Division	Amount
01	(iv)	Compensatory Affoestation	Forest Division Yavatmal	266840715/-
		Erection of Pillars		1613000/-
		Watch Tower		2771700/-
		Preparation of Road		180515363/-
02	(v)	NPV	Chandrapur Forest Division chandrapur	150229052/-

			Bramhapuri Forest Division Bramhapuri	194005992/-
			Central Chanda Forest Division chandrapur	19670886/-
03	(viii)	CAT Plan		91872000/-
		Total		**907518708/-**

An amount of Rs.90,75,18,708/- (Letter Ninety Crore Seventy Five Lakh Eighteen Thousand Seven Hundred Eight Rupees only) should be paid to CAMPA as above.

Sr.No.	In principle Condition	Details	Forest Division	Amount
04	xviii	Tree felling	Chandrapur Forest Division chandrapur	3462457/-
04	xviii	Tree felling	Central Chanda Forest Division chandrapur	432127
05	xxx	Conservation Plan for Avifauna	Chandrapur Forest Division chandrapur	5037945/-
		Total		**8932529/-**

The amount of Rs.89,32,529/- (literally one hundred and thirty two thousand five hundred and twenty one rupees only) as above should be paid to the concerned Forest Department through Dhanakarsh and the completion report in 4 copies should be submitted promptly.

Encl :- As per Above .

(Prashant Khade)
Divisional forest Officer
Chandrapur Forest Division
Chandrapur.

Copy :- Forwarded to Conservator of Forests, Central Chanda Forest Division, Chandrapur/ Bramhpuri Forest Division, Bramhpuri Yavatmal Forest Division, Yavatmal for information and necessary action.

Vidarbha Irrigation Development Corporation

Office :- Executive Engineer,
Asolamendha Project Renovation Division No.1 Mul

Email ID- eeaprda1@gmail.com Tel:-07174-220554

Outward No.1566 / APRD-1 /Account Section/ 2024 Date:- 11 /11/ 2024

To,

Branch Manager,
Bank of Maharashtra, Branch Mul,
Dist. Chandrapur.

Sub :- Deposit Amount in Bank Account (RTGS).

..**.*.*

Pursuant to the above subject it is informed that through this Division Rs. 90,75,18.708/- submitted to your branch for RTGS. The said transaction is being done by the Water Resources Department of the Government of Maharashtra to the Ministry of Forest and Environment of the Government of India.

Therefore, the transaction should be done quickly.

Above amount immediately above
Please submit your information and actions.

Encl :- Challan .

Executive Engineer
Asolamendha Project Renovation
Division No.1 Mul.

विदर्भ पाटबंधारे विकास महामंडळ, नागपुर
कार्यालय :- कार्यकारी अभियंता,
आसोलामेंढा प्रकल्प नुतनीकरण विभाग क्र.१, मुल
Email ID- [illegible] दुरध्वनी क्र.:-[illegible]

जावक क्र. ७५६६ /आप्रनुवि-१/लेखा शाखा/२०२४ दिनांक:- २२/११/२०२४

प्रति,

शाखा व्यवस्थापक,
बँक ऑफ महाराष्ट्र,
शाखा मुल, जि. चंद्रपूर.

विषय:- भुगतान करणेबाबत.

उपरोक्त विषयाच्या अनुषंगाने कळविण्यात येते की, या विभागाद्वारे रु. १०,७५,१८,७०८/- आरटीजीएस करीता आपले शाखेत सादर केलेला आहे. सदर व्यवहार महाराष्ट्र शासनाच्या जलसंपदा विभागाद्वारे भारत सरकारच्या वन व पर्यावरण मंत्रालयास होत आहे.

त्यामुळे सदर व्यवहार त्वरीत करावा.

वरील रक्कम तात्काळ उपरोक्त
करीता आपले माहिती व कार्यवाहीस्तव सविनय सादर.

कार्यकारी अभियंता
आसोलामेंढा प्रकल्प नुतनीकरण
विभाग क्र. १, मुल

AGENCY COPY

[redacted]

NEFT / RTGS CHALLAN for CAMPA Funds

Date : [illegible]

Agency Name:	EXECUTIVE ENGINEER ASOLAMANDHA PROJECT RENOVATION DIVISION NO ONE MUL
Application No.	5726691834
MoEF/SG File No.	8-33/2022-FC
Location:	MAHARASHTRA
Address:	Asolamandha Project Renovation Div No.1 Mul (MS), Behind Tahsil Office mulChandrapur
Amount(in Rs)	9078187085/-

Amount in Words :Ninety Crore Seventy-Five Lakh Eighteen Thousand Seven Hundred and Eight Rupees Only

NEFT/RTGS to be made as per following details;

Beneficiary Name:	MAHARASHTRA CAMPA
IFSC Code:	UBIN0896335
Pay to Account No.	150785726691834 Valid only for this challan amount.
Bank Name & Address:	Union Bank Of India PCS Centre,21/1, III Floor, Jeltha Towers, Mission Road, Bengaluru-560027

- This Challan is strictly to be used for making payment to CAMPA by NEFT/RTGS only

BANK COPY

[redacted]

NEFT / RTGS CHALLAN for CAMPA Funds

Date : [illegible]

Agency Name:	EXECUTIVE ENGINEER ASOLAMANDHA PROJECT RENOVATION DIVISION NO ONE MUL
Application No.	5726691834
MoEF/SG File No.	8-33/2022-FC
Location:	MAHARASHTRA
Address:	Asolamandha Project Renovation Div No.1 Mul (MS), Behind Tahsil Office mul Chandrapur
Amount(in Rs)	9078187085/-

Amount in Words :Ninety Crore Seventy-Five Lakh Eighteen Thousand Seven Hundred and Eight Rupees Only

NEFT/RTGS to be made as per following details;

Beneficiary Name:	MAHARASHTRA CAMPA
IFSC Code:	UBIN0896335
Pay to Account No.	150785726691834 Valid only for this challan amount.
Bank Name & Address:	Union Bank Of India PCS Centre, 21/1, III Floor, Jeltha Towers, Mission Road, Bengaluru-560027

- This Challan is strictly to be used for making payment to CAMPA by NEFT/RTGS only

Note:After making the required payment through challan, if the payment status has not been updated even after 7 working days, then kindly mail a copy of your challan with transaction date and reference id to Email: rcebir@unionbankofindia.bank , epurse@unionbankofindia.bank, ubin0903710@unionbankofindia.bank

Executive Engineer
Asolamandha Project Renovation
Division No. 1, Mul (Chandrapur)

Accompaniment to Certificate No. 16 for Net Present Value

Statement showing the Net Present Value

The Calculation of Net Present Value for Diversion of 126.342 ha. Forest land under Chandrapur Forest Division, Chandrapur for Asolamendha Renovation Project, Distt. Chandrapur is done in accordance with the Judgment given on 28.03.2008 by the Hon'ble Supreme Court of India in Writ Petition No. (Civil) 202 of 1995.

Sr. No.	Village	Survey No.	Compt. No.	Area (Ha.)	District	Legal Status of Land	Eco-Class	Density	Rate Per Ha.	Total Amount in Rs.
1.	Asola Chak	47	-	1.090	Chandrapur	Unclassed	III	0.3	957780	1043980
2.	Asola Chak	52	-	4.670		Unclassed		0.3	957780	4472833
3.	Asola Chak	51	-	0.690		Unclassed		0.3	957780	660868
4.	Sawangi Dixit	45	1626	13.410		P.F.		0.5	1228590	16475392
5.	Sawangi Dixit	56	1627	0.210		P.F.		0.5	1228590	258004
6.	Sawangi Dixit	44	1626	5.350		P.F.		0.5	1228590	6572958
7.	Sawangi Dixit	47	1626	0.040		P.F.		0.5	1228590	49144
8.	Bhanapur	60	1603	7.840		P.F.		0.5	1228590	9632146
9.	Bhanapur	-	297	28.250		R.F.		0.5	1228590	34707667
10.	Palebarsa	148	148	12.860		R.F.		0.5	1228590	15799667
11.	Pathari	M.C.320	1663	0.600		P.F.		0.5	1228590	737154
12.	Pathari	M.R.320	1663	0.120		P.F.		0.5	1228590	147431
13.	Pathari	322	1663	0.480		P.F.		0.5	1228590	589723
14.	Pathari	M.R.336	1663	0.075		P.F.		0.5	1228590	92144
15.	Pathari	M.C.336	1663	0.400		P.F.		0.5	1228590	491436
16.	Pathari	340	1656	0.120		P.F.		0.5	1228590	147431
17.	Pathari	379	1662	0.675		P.F.		0.5	1228590	829298
18.	Pathari	437	1662	0.085		P.F.		0.5	1228590	104430
19.	Pathari	M.C.381	1662	1.260		P.F.		0.5	1228590	1548023
20.	Pathari	M.R.381	1662	0.335		P.F.		0.5	1228590	411578
21.	Pathari	718	1662	0.825		P.F.		0.5	1228590	1013587
22.	Pathari	488	1662	0.175		P.F.		0.5	1228590	215003
23.	Pathari	458	1662	0.013		P.F.		0.5	1228590	15972
24.	Pathari	163A IP site	163A IP site	2.440		R.F.		0.5	1228590	2997760
25.	Pathari	163A SR site	163A SR site	2.300		R.F.		0.5	1228590	2825757
26.	Pathari	164	164	0.400		R.F.		0.5	1228590	491436
27.	Kargaon Chak	28	1675	0.450		P.F.		0.5	1228590	552865
28.	Kargaon Chak	29	1675	0.600		P.F.		0.5	1228590	737154
29.	Kargaon Chak	339	1679	6.150		P.F.		0.5	1228590	7555829

30.	Kargaon Chak	238	1679	0.300		P.F.		0.5	1228590	368577
31.	Kargaon Chak	165A	165A	1.920		R.F.		0.5	1228590	2358893
32.	Kargaon Chak	166	166	1.200		R.F.		0.5	1228590	1474308
33.	Rajoli Chak	73	1565	3.260		P.F.		0.5	1228590	4005203
34.	Bhatijam	52	1706	0.480		P.F.		0.5	1228590	589723
35.	Bhatijam	72	1706	0.460		P.F.		0.5	1228590	565151
36.	Ghodewahi	254	1704	3.633		P.F.		0.5	1228590	4217749
37.	Ghodewahi	455	1705	0.518		P.F.		0.5	1228590	267833
38.	Ghodewahi	454	1705	0.343		P.F.		0.5	1228590	421406
39.	Ghodewahi	421	1705	0.525		P.F.		0.5	1228590	645010
40.	Ghodewahi	420	1705	0.600		P.F.		0.5	1228590	737154
41.	Kondekhal	303	1551	0.090		P.F.		0.5	1228590	110573
42.	Kondekhal	302	1551	0.225		P.F.		0.5	1228590	276433
43.	Kondekhal	301	1551	0.180		P.F.		0.5	1228590	221146
[illegible]	Kondekhal	300	1551	0.145		P.F.		0.5	1228590	178146
45.	Singapur	157	-	1.538		Unclassed		0.3	957780	1473066
46.	Singapur	254	-	0.150		Unclassed		0.3	957780	143667
47.	Kesarwahi	242	-	0.150		Unclassed		0.3	957780	143667
48.	Kesarwahi	213	-	0.180		Unclassed		0.3	957780	172400
49.	Kesarwahi	96	-	0.040		Unclassed		0.3	957780	38311
50.	Kesarwahi	240	-	0.110	Chandrapur	Unclassed	III	0.3	957780	105356
51.	Kisannagar	258	-	1.060		Unclassed		0.3	957780	1015247
52.	Kisannagar	245	-	1.955		Unclassed		0.3	957780	1872460
53.	Kisannagar	238	-	0.980		Unclassed		0.3	957780	938624
54.	Kisannagar	159	-	0.285		Unclassed		0.3	957780	272967
55.	Kisannagar	263	-	0.140		Unclassed		0.3	957780	134089
56.	Hirapur	198	1698	0.062		P.F.		0.5	1228590	76173
57.	Hirapur	150	1698	0.525		P.F.		0.5	1228590	645010
58.	Hirapur	146	1698	0.125		P.F.		0.5	1228590	153574
59.	Hirapur	97	-	0.562		Unclassed		0.3	957780	538272
60.	Hirapur	89	-	0.137		Unclassed		0.3	957780	131216
61.	Hirapur	127	-	0.075		Unclassed		0.3	957780	71833
62.	Hirapur	116	-	0.200		Unclassed		0.3	957780	191556
63.	Hirapur	93	-	0.142		Unclassed		0.3	957780	136005
64.	Hirapur	285	1701	1.280		P.F.		0.5	1228590	1572593
65.	Hirapur	286	1701	0.690		P.F.		0.5	1228590	847727
66.	Hirapur	282	1701	0.725		P.F.		0.5	1228590	890728
67.	Sindola	267	1713	1.433		P.F.		0.5	1228590	1760569
68.	Sindola	161	1712	0.300		P.F.		0.5	1228590	368577
69.	Sindola	256	1713	0.200		P.F.		0.5	1228590	245718
70.	Sindola	134	1712	0.040		P.F.		0.5	1228590	49144

71.	Chak Piranji	416	-	0.310	Chandrapur	Unclassed	III	0.3	957780	296912
72.	Chak Piranji	414	-	1.325		Unclassed		0.3	957780	1269058
73.	Chak Piranji	412	-	0.310		Unclassed		0.3	957780	296912
74.	Chak Piranji	525	-	0.150		Unclassed		0.3	957780	143667
75.	Chak Piranji	411	-	1.500		Unclassed		0.3	957780	1436670
76.	Chak Piranji	410	-	0.020		Unclassed		0.3	957780	19156
77.	Chak Piranji	308	1703	0.440		P.F.		0.5	1228590	540580
78.	Bhawala	181	-	0.120		Unclassed		0.3	957780	114934
79.	Bhawala	143	-	0.550		Unclassed		0.3	957780	526779
80.	Chak Virkhal	88	1573	0.360		P.F.		0.5	1228590	442292
81.	Chak Virkhal	80	1571	0.462		P.F.		0.5	1228590	567609
82.	Chak Virkhal	70	1571	0.408		P.F.		0.5	1228590	501265
83.	Chak Virkhal	31	1571	0.348		P.F.		0.5	1228590	427549
84.	Chichbodi	145	1561	0.330		P.F.		0.5	1228590	405435
85.	Chichbodi	143	1560	0.033		P.F.		0.5	1228590	40543
86.	Chichbodi	146	1561	0.144		P.F.		0.5	1228590	176917
87.	Chichbodi	144	1560	0.183		P.F.		0.5	1228590	224832
88.	Chichbodi	171	1561	0.063		P.F.		0.5	1228590	77401
89.	Wyahad Bu.	415	1506	0.041		P.F.		0.5	1228590	50372
90.	Wyahad Bu.	261	1503	0.131		P.F.		0.5	1228590	160945
91.	Wyahad Bu.	83	1503, 1505	0.168		P.F.		0.5	1228590	206403
92.	Wyahad Bu.	137	1505	0.300		P.F.		0.5	1228590	368577
93.	Wyahad Bu.	240	1506	0.135		P.F.		0.5	1228590	165860
94.	Wyahad Bu.	242	1506	0.135		P.F.		0.5	1228590	165860
Total :-				126.342						150229052

It is also certified that the Amount of Net Present Value of forest land calculated for **Rs. 15,02,29,052/- (Rs. Fifteen Crore Two Lac Twenty Nine Thousand Fifty Two Only)** is exactly as per the rates and calculation provided in the MoEF&CC, Govt. of India vide letter No. 5-3/2011-FC(Vol-I), dated 06/01/2022.

Date :- 23/10/2024
Place :- Chandrapur

(Prashant Khade)
Divisional Forest Officer,
Chandrapur Forest Division,
Chandrapur

CERTIFICATE

Accompaniment to Certificate No. 16 for Net Present Value

Statement showing the Net Present Value

The Calculation of Net Present Value for Diversion of 168.86 ha. forest land for construction of Asolamendha renovation Project under Bramhapuri Forest Division is done in accordance with the judgment given on 28.03.2008 by the Hon'ble Supreme Court of India in Writ Petition No. (Civil) 202 of 1995.

Sr. No.	Name of Village	Survey No.	Compt No.	Area in Ha.	District	Legal Status of Land	Eco Class	Density	Rate Per Ha.	Total Amount in Rs.
1	Kanhalgaon	23	1425	0.110	Chandrapur	PF	III	0.5	1228590	135145
2	Kanhalgaon	49	1422/287	27.700		PUDF		0.5	1228590	34031943
3	Kanhalgaon	56	1426	0.400		PF		0.5	1228590	491436
4	Kanhalgaon	91		0.030		ZJ		0.5	1228590	36858
5	Kanhalgaon	105		0.030		ZJ		0.3	957780	28733
6	Kanhalgaon	106		0.030		ZJ		0.3	957780	28733
7	Kanhalgaon	1391	1427	19.550		PF		0.5	1228590	24018935
8	Kanhalgaon	1171	1427	3.520		PF		0.5	1228590	4324637
9	Kanhalgaon	127	1421	0.354		PF		0.5	1228590	434921
10	Kanhalgaon	118	1427	1.670		PF		0.5	1228590	2051745
11	Kanhalgaon		140	37.160		RF, FDCM		0.3	957780	35591105
12	Kanhalgaon		141	25.060		RF, FDCM		0.5	1228590	30788465
13	Sunda Khurd	108	281	10.030		RF		0.5	1228590	12322758
14	Sunda Khurd	134	1419	1.240		PF		0.5	1228590	1523452
15	Sunda Khurd	152		1.820		Govt. F		0.3	957780	1743160
16	Sunda Khurd	153		0.030		ZJ		0.1	957780	28733
17	Sunda Khurd	171	1418	0.790		PF		0.2	957780	756646
18	Sunda Khurd	176		0.120		ZJ		0.2	957780	114934
19	Sunda Khurd	177	1418	0.600		PF		0.2	957780	574668
20	Sunda Khurd	178		0.190		ZJ		0.1	957780	181978
21	Sunda Khurd	180		0.380		ZJ		0.1	957780	363956
22	Sunda Khurd	181		0.270		ZJ		0.1	957780	258601
23	Sunda Khurd	182		0.060		ZJ		0.3	957780	57467
24	Sunda Khurd	183		0.390		ZJ		0.3	957780	373534
25	Sunda Khurd	184		0.230		ZJ		0.3	957780	220289

26	Sunda Khurd	185		0.220		ZJ		0.1	957280	210712
27	Sunda Khurd	186		0.520		ZJ		0.3	957280	498046
28	Sunda Khurd	187		0.990		ZJ		0.1	957280	948202
29	Sunda Khurd	188	1414	0.100		PF		0.3	1228590	122859
30	Sunda Khurd	189	1414	0.550		PF		0.3	1228590	621443
31	Sunda Khurd	191	1414	1.850		PF		0.3	1228590	2248520
32	Tekri Tukum	30		0.670		ZJ		0.3	1228590	823155
33	Tekri Tukum	34		0.120		ZJ		0.1	957280	114934
34	Tekri Tukum	37		0.310	Chandrapur	ZJ	III	0.2	957280	296912
35	Tekri Tukum	62		0.040		ZJ		0.1	957280	38511
36	Tekri Tukum	70		0.015		ZJ		0.1	957280	14367
37	Tekri Tukum	77		0.125		Govt. F		0.1	957280	167812
38	Tekri Tukum	157		0.113		ZJ		0.1	957280	197271
39	Tekri Tukum	168		0.100		ZJ		0.1	957280	95778
40	Tekri Tukum	190	1415	34.660		PF		0.5	1228590	30897029
41	Tekri Tukum	220		0.082		ZJ		0.1	957280	78538
42	Tekri Tukum	221		0.610		ZJ		0.1	957280	584246
43	Tekri Tukum	222		0.150		ZJ		0.1	957280	143667
44	Tekri Tukum	230		0.140		ZJ		0.1	957280	134089
45	Tekri Tukum	234		0.640		ZJ		0.2	957280	612979
46	Tekri Tukum	237		0.100		ZJ		0.1	957280	95778
47	Tekri Tukum	239		0.810		ZJ		0.1	957280	775902
48	Tekri Tukum	240		0.050		ZJ		0.2	957280	47889
49	Tekri Tukum	241		0.040		ZJ		0.2	957280	38311
50	Tekri Tukum	248		0.320		ZJ		0.1	957280	306490
51	Tekri Tukum	249		0.080		ZJ		0.2	957280	76623
52	Tekri Tukum	258		0.020		ZJ		0.1	957280	19156
53	Tekri Tukum	261		0.450		ZJ		0.2	957280	431001
54	Tekri Tukum	295		0.086		ZJ		0.1	957280	82369
55	Tekri Tukum	296		0.164		ZJ		0.1	957280	157036
56	Tekri Tukum	302		0.060		ZJ		0.2	957280	57467
57	Tekri Tukum		131	1.510		ILF, FDCM		0.5	1228590	1855171
58	Gunjewahi kotha	103		0.051		Govt. F		0.2	957280	48847
59	Gunjewahi Mal 1	315		0.130		Govt. F		0.1	957280	124511
60	Gunjewahi Mal 1	427		0.020		Govt. F		0.2	957280	19156
61	Gunjewahi Mal 1	421	1404	0.093		PF		0.2	957280	88209
62	Gunjewahi Mal 1	408	1405	0.880		PF		0.3	957280	842846
	Grand Total			168.86						194005992

It is also certified that the Amount of Net Present Value of forest land calculated for Rs. 19,40,05,992/- (Rs. Nineteen Crore Forty Lakhs Five Thousand Nine Hundred Ninety Two Only) is exactly as per the rates and calculation provided in the MoEF, Govt. of India vide letter No. 5-3/2011-FC (Vol-I), dated 06/01/2022

Date :- 28/10/2024

Place :- Bramhapuri

(Rakesh Sepat)
Dy. Conservator of Forests
Bramhapuri Forest Division,
Bramhapuri

Accompaniment to Certificate No. 16 for Net Present Value

Statement showing the Net Present Value

The Calculation of Net Present Value is done in accordance with the judgment given on 28.03.2008 by the Hon'ble Supreme Court of India in Writ Petition No. (Civil) 202 of 1996.

Sr. No	Village	C.No.	Area in Ha.	District	Status of land	Eco Class Type of Forest	Density	Rate per Hector in Lakh of Rs.	Total Amount in Rs.
1.	Dighori,	552	1.946	Chandrapur	Protected Forest & Zudapi Jungle	Class III	0.4	9,57,780/-	1,96,70,886/-
2.	Ghosari,	546	7.767						
3.	Futana Mokasa	547	3.7596						
4.	Bembal	544	6.315						
5.	Babrala	543	0.750						
	Total		20.538					9,57,780/-	1,96,70,886/-

It is also certified that the Amount of Net Present Value of forest land calculated for (20.538 ha. X 9.57.780/-) Rs. 1,96,70,886/- (Rs. One corer Ninety Six Lakh Seventy Thousand Eight handred Eighty Six Only) is exactly as per the rates and calculation provided in the G.o.I. letter No.F.No.5-3/2011-FC (Vol-I) dtd. 06.01.2022.

Date :- 21/10/2024

Place :-Chandrapur

(Swetha boddu)

Dy. Conservator of Forests,

Central Chanda Forest Division,Chandrapur

GOVT. OF MAHARASHTRA
WATER RESOURCES DEPARTMENT
Office :- Executive Engineer
Asolamendha Project Renovation Division No.1 Mul.
Tah.Mul Dist. Chandrapur 441224 (M.S.)
mail – E"[illegible]mail.com - No. Tel .07174 [illegible]"

Condition No.vi

UNDERTAKING

(Regarding the additional amount of NPV)

CERTIFICATE

This is to certify that, Executive Engineer, Asolamendha Project Renovation Division No.1, Mul gives an undertaking that, we shall pay the additional amount of NPV, if so determined, as per the final decision of the Hon'ble Supreme Court of India for which in-principle Stage-I clearance has been accorded by the Government of India, MoEF&CC Regional office, New Delhi. vide their letter No. GOI letter No. F.No. 8-33/2022-FC I/79403/2024 dated-9/8/2024.for Diversion of 315.74 ha. forest land for Renovation of Asolamendha Irrigation Project in Division Bramhapuri, Central Chanda and Chandrapur Forest Division, Saoli, Mul and Pombhurna talukas of Chandrapur District in the State of Maharashtra.

Place:- Mul
Dated : / 01 /2025

(J.B.Turkhede)
Executive Engineer,
Asolamendha Project Renovation
Division No.1 Mul

जिल्हाधिकारी, यवतमाळ यांचे कार्यालय

क्रमांक/अक्ष/राजस्व-२/कावि/४०६/२०२४
जिल्हाधिकारी कार्यालय, यवतमाळ
दिनांक-०५/१२/२०२४

विषय - आसोलामेंढा प्रकल्पाच्या बुडीत क्षेत्र व कालवा वितरण प्रणालीस आवश्यक ३१५.७४ हे वनजमीन वळती करणेकरीता पर्यायी वनीकरणासाठी प्रस्तावित बेंबळा प्रकल्पांतर्गत अतिरिक्त ठरत असलेल्या जलसंपदा विभागाच्या अखत्यारीतील जमिनीचे फेरफार वनविभागाच्या नावे करून मिळणेबाबत.

संदर्भ - १. तहसिलदार बाभुळगांव यांचे पत्र क्र./अक्ष/प्रस्तु-१/कावि/१०३५/२०२४ दि.१०/९/२०२४
२. उपविभागीय अधिकारी यवतमाळ यांचे पत्र क्र. /उविअ/य.स./प्रस्तु-१/कावि/१२४५/२०२४ दि.४/१२/२०२४
३. केंद्र शासनाचे पत्र क्रमांक 8-33/2022 -FC I/79403/2024 दि.९/८/२०२४
४. महाराष्ट्र जमीन महसुल अधिनियम १९६६ (सरकारी जमिनीची विल्हेवाट लावणे)नियम १९७१

जिल्हाधिकारी यवतमाळ

आदेश
(पारित दिनांक-५/१२/२०२४)

ज्याअर्थी तहसिलदार बाभुळगांव यांनी आसोलामेंढा प्रकल्पाच्या बुडीत क्षेत्र व कालवा वितरण प्रणालीस आवश्यक ३१५.७४ हे वनजमीन वळती करणेकरीता पर्यायी वनीकरणासाठी प्रस्तावित बेंबळा प्रकल्पांतर्गत अतिरिक्त ठरत असलेल्या जलसंपदा विभागाच्या अखत्यारीतील जमिनीचे फेरफार वनविभागाच्या नावे करून मिळणेबाबत प्रस्ताव सादर केला.

आणि ज्याअर्थी उपविभागीय अधिकारी यवतमाळ यांनी त्रुटीची पुर्तता प्रस्ताव या कार्यालयास फेर सादर केला. सदर प्रकरणाचे अवलोकन केले असता प्रकरण उपवन संरक्षक यवतमाळ वन विभाग यांनी जमीन मागणी बाबतचे विहित विवरणपत्र अ,ब,क,ड भरून सादर केलेले आहे .

प्रकरणात मंडळ अधिकारी पहूर, तलाठी दाभा खं.१, तलाठी दाभा खंड २, तलाठी पहूर खंड १ यांनी दि.१५/१०/२०२४ व दि.१६/१०/२०२४ रोजी स्थळ निरिक्षण करून खालील अहवाल सादर केला आहे.

मौजा पहूर खंड १ येथील गट क्र.७२८ क्षेत्र १.४० हे आर, गट क्र.७४० क्षेत्र ०.८१ हे आर, गट क्र.७४२ क्षेत्र ४.१३ हे आर, गट क्र.७४३ क्षेत्र ०.५५ हे आर, गट क्र.७४५ क्षेत्र १.५० हे आर, गट क्र.७४९ क्षेत्र १.६८ हे आर, गट क्र.७४६ ते ७४८, गट क्र. ७५१ ते ७५६, गट क्र.७६०, ७६१ सदर गटांचे स्थळ निरिक्षण केले असता आज रोजी तुर, सोयाबिन पिके असल्याचे आढळले. तसेच गट क्र.७८२ मध्ये नितगीरीची झाडे आढळुन आली तर गट क्र.७८३ व ७८४ मध्ये झाडेझुडपे व गवत आढळुन आले. वरील मौजा पहुर येथील गटे बेंबळा करीता संपादित असली तरी पाणी साठा आढळला नाही.

मौजा दाभा खंड २ येथील गट क्र.२४१/१ ते २५६/१ या गटातील प्रत्यक्ष स्थळ निरिक्षण केले असता तुर, सोयाबिन पिके, झाडेझुडपे व गवत असल्याचे मोक्यावर आढळले. तसेच वरील बेंबळा संपादित काही गटामध्ये पाणी साठा आढळला.

त्यानंतर मौजा दाभा खंड १ येथील गट क्र.९३/१ ते गट क्र.१०० या संपादित गटाचे प्रत्यक्ष निरिक्षण केले असता सदर गटामध्ये तुर व सोयाबिन पिके आढळुन आले. गट क्र.१०१/१ ते गट क्र.१११ या गटामध्ये निरिक्षण केले असता सोयाबिन, तुर व झाडेझुडपे गवत आढळुन आले. गट क्र.१४४/१ ते गट क्र.१९९/३ चे प्रत्यक्ष पाहणी केली असता सदर गटामध्ये सुप्पा तुर, सोयाबिन पिके, झाडेझुडपे आढळुन आली. गट क्र.२००/१ ते गट क्र.२४०/४ प्रत्यक्ष मोक्का पाहणी केली असता काही भागामध्ये तुर, सोयाबिन पिके आढळली तर काही क्षेत्रामध्ये पाणीसाठा आढळला, असा अहवाल सादर केला आहे. तसेच प्रस्तावित जागेचे गाव न. ७/१२ व गाव न. ८ अ सादर करण्यात आले आहे.

प्रकरणात सहाय्यक संचालक, नगर रचना, यवतमाळ यांनी त्यांचे पत्र क्र./ना.मा./मौजा दाभा ब.ग.क्र.१७७ व मौजा पहूर/ ग क्र.२०/ता.बाभुळगांव /सासंनरच/९५३ दि.२१/१०/२०२४ अन्वये खालील अहवाल सादर केला आहे.

जलसंपदा विभागाच्या अखत्यारीतील मौजा दाभा ता. बाभुळगांव जि. यवतमाळ येथील १७७ गटांची व मौजा पहूर येथील २० गटांची वारी सोबत सादर केली नसल्याने सदर गटांबाबत स्थान निश्चिती होत नाही. त्यामुळे विषयांकित प्रकरणामध्ये सविस्तर अहवाल नगर रचना विभागामार्फत देता येत नाही. तथापी यवतमाळ जिल्ह्यातील नगर परिषद, नगर पंचायती खालील क्षेत्र वगळता उर्वरीत संपुर्ण क्षेत्राकरीता शासन नगर विकास विभागाकडुन शासन निर्णय क्र. टिपीएस-१८१६/९९४/प्र.क्र.५१६/१६/नवि-११ दि.१/९/२०१८ अन्वये प्रादेशिक योजना मंजुर केलेली आहे. सदर प्रादेशिक योजना

Scanned with OKEN Scanner

दि.२/३/२०१८ पासुन अंमलात आलेली आहे. तसेच सदर प्रादेशिक योजना करीता शासन नगर विकास विभागाकडील निर्णय क्र.टीपीएस -१८१८/सी आर २३६/१४/विशे व प्रायो/कलम -३७ व २०/वाढि-१३ दि.२/१२/२०२० अन्वये एकत्रिकृत विकास नियंत्रण व प्रोत्साहन नियमावली मंजुरी केली असुन सदर नियमावली दि.३/१२/२०२० पासुन यवतमाळ प्रादेशिक योजने करीता लागू झालेली आहे.

नगर रचना विभागातील उपलब्ध अभिलेखानुसार मौजा दाभा व मौजा पहूर ता.बाभुळगांव जि.यवतमाळ येथील गावठाण क्षेत्र वगळता इतर संपुर्ण जमीन शासनाने मंजुर केलेल्या प्रादेशिक योजना यवतमाळ नुसार कृषी तथा नाविकास क्षेत्रात समाविष्ट आहे. प्रादेशिक योजना यवतमाळ करीता लागु एकत्रिकृत विकास नियंत्रण व प्रोत्साहन नियमावलीतील नियम क्र.४.११ (iii) नुसार गावठाण क्षेत्र वगळता इतर संपुर्ण जमिनीवर विचारांकीत वापर अनुज्ञेय होतो, असा अहवाल सादर केला आहे.

प्रकरणात कार्यकारी अभियंता, जि.प. बांधकाम विभाग क्र.१ यवतमाळ यांनी त्यांचे पत्र क्र./५९२३/पजिप/बांप -१/ तां /बभा.अ.स -२/२०२४ दि.१४/११/२०२४ अन्वये खालील अहवाल सादर केला आहे.

सदर जागेची उपअभियंता बांधकाम उपविभाग यवतमाळ यांचेकडुन प्रत्यक्ष मोका पाहणी केली असता सदर भुखंड हे जि.प. बांधकाम विभागाच्या कार्यक्षेत्रात येत नसुन, सदर विभागाचा कोणताही रस्ता व इमारत सदर जागेमध्ये येत नाही. त्यामुळे सदर प्रस्तावास जि.प. बांधकाम विभाग क्र.१ यवतमाळ या कार्यालयाची कोणतीही हरकत नाही, असा अहवाल सादर केला आहे.

प्रकरणात उपविभागीय अभियंता सार्वजनिक बांधकाम उपविभाग, बाभुळगांव यांचे पत्र क्र.९४९ दि.१२/१०/२०२४ अन्वये सदर भुखंड सार्वजनिक बांधकाम उपविभाग, बाभुळगांव या विभागाच्या कार्यक्षेत्रात येत नसुन कार्यवाही निरंक संबंधात यांची व उपविभागाची कोणतीही हरकत नाही, असा अहवाल सादर केला आहे.

प्रकरणात जिल्हा आरोग्य अधिकारी, जि.प.यवतमाळ यांनी त्यांचे पत्र क्र./ZPY/Health/W.S.429/2024 दि.२७/११/२०२४ अन्वये सदर प्रस्तावित जागा आरोग्याच्या दृष्टीने योग्य असल्याबाबत अहवाल सादर केला आहे.

प्रकरणात उपकार्यकारी अभियंता, म.रा.वि.वि.कं.मर्या उपविभागीय कार्यालय बाभुळगांव यांचे पत्र क्र. उ.का.अ/बाभुळगाव / तांत्रिक/ १३२७ दि.५/१२/२०२४ अन्वये खालील अहवाल सादर केला आहे.

प्रस्तावित मौजा दाभा ता.बाभुळगांव येथील १७७ गटांचे २७४.२३२ हे आर व मौजा पहूर ता.बाभुळगांव येथील २० गटांचे ४१.५१ हे आर असे एकुण ३१५.७४ हे आर जमिनीचे भुखंडावरुन विज वितरण कंपनीची कमी अधिक उच्चदाबाची विद्युत वाहिनी जात असल्याचे आढळुन आले आहे. करीता कोणतीही हरकत नसुन नाहरकत प्रमाणपत्र देण्यात येत असल्याबाबत अहवाल सादर केला आहे.

प्रकरणात केंद्र शासनाचे पत्र क्रमांक 8-33/2022 -FC I/79403/2024 दि.९/८/२०२४ अन्वये वनसंवर्धन अधिनियम १९८० अंतर्गत आरोग्यासंबंधी सुविधीकरण प्रकल्पाचे कामाकरीता लागणारे ३१५.७४ हेक्टर वन जमिनीच्या बदल्यात बाभुळगांव तालुक्यातील मौजा दाभा व पहूर येथील ३१५.७४ हे आर बंजर जमीन पर्यायी वनीकरणाकरीता योग्य असल्याबाबत प्रस्तावास तत्वता मान्यता देण्यात आलेली आहे.

सबब उपविभागीय अधिकारी यवतमाळ व तहसिलदार बाभुळगांव यांनी प्रस्तुत जमीन मंजुरीचा प्रस्ताव सादर केला त्याअनुषंगाने वरील सर्व बाबी लक्षात घेता महाराष्ट्र जमीन महसुल अधिनियम १९६६ (सरकारी जमिनीची विल्हेवाट लावणे) नियम १९७१ नुसार व केंद्र शासनाचे पत्र क्रमांक 8-33/2022 -FC I/79403/2024 दि.९/८/२०२४ अन्वये मान्यता प्राप्त असल्याबाबत खालील नमुद अटी व शर्तीवर आरोग्यासंबंधी प्रकल्पाच्या बुडीत क्षेत्र व कालवा वितरण प्रणालीस आवश्यक ३१५.७४ हे वनजमीन वळती करणेकरीता पर्यायी वनीकरणासाठी प्रस्तावित बेंबळा प्रकल्पांतर्गत अतिरिक्त ठरत असलेल्या जलसंपदा विभागाच्या अखत्यारीतील ३१५.७४ हे आर जमीन उपवनसंरक्षक, वनविभाग, यवतमाळ यांना हस्तांतरीत करण्याचा आदेश पारित करण्यात येत आहे.

अटी व शर्ती

१. सदर जागा ज्या प्रयोजनाकरीता हस्तांतरीत करण्यात येत आहे, त्याच प्रयोजनाकरीता सदर जागेचा वापर करावा.

२. वरील अधिकारी पहूर व तलाठी दाभा / पहूर यांनी दि.१६/१०/२०२४ रोजी सादर केलेल्या अहवालामध्ये अतिक्रमण धारक यांनी रिक्त पेंढ्यांते असल्याबाबत नमुद आहे. तहसिलदार बाभुळगांव यांनी सदर जमिनीचा ताबा वन विभागास देण्याची कार्यवाही करुन शासन तरतुदीनुसार सदर जमिनीवरील अतिक्रमण निष्कासित करणेबाबत कार्यवाही १५ दिवसात करुन या कार्यालयास तसा अहवाल सादर करावा.

३. केंद्र शासनाचे पत्र क्र. 8-33/2022 -FC I/79403/2024 दि.९/८/२०२४ अन्वये दिलेल्या अटी शर्ती संबंधित विभागास बंधनकारक राहील.

४. सदर जागेसंदर्भात भविष्यात कोणताही वाद निर्माण झाल्यास सदर जागा शासनास परत करावी लागेल.

५. सदर जागेच्या आजुबाजुला भुखंड धारकाच्या नैतीक हक्कास तसेच मार्ग सुगमतेस बाधा निर्माण होता कामा नाही.

६. शासनाचे वेळोवेळी येणारे निर्देश सर्व संबंधितांस बंधनकारक राहील.

७. जमिनीचा ताबा घेतल्यानंतर जमीनीचे रक्षण करणे, देखभाल करण्याची सर्वस्वी जबाबदारी संबंधित विभागाची राहील.

८. उपविभागीय अधिकारी, यवतमाळ यांना आवश्यक वाटतील त्या अटी व शर्ती त्यांचे स्तरावर लादाव्यात.

९. उपरोक्त अटी व शर्तीचे तसेच, महाराष्ट्र महसुल अधिनियम १९६६ व त्याखालील महाराष्ट्र जमीन महसुल (शासकीय जमीनीची विल्हेवाट लावणे) नियम १९७१ मधील नियम लक्षात घेवुन इतर /वरील अटी व शर्ती समाविष्ट असलेली व तो मान्य असल्या-बाबतचा प्रतिग्रहीता यांच्याकडुन रक्कम रू.१००/- चे स्टॅम्प पेपरवर अभिप्रमाणित हमीपत्र उपविभागीय अधिकारी, यवतमाळ यांनी संबंधिता कडुन घ्यावा.

१०. सदर जमिनीमधील खनिज/ गौण खनिज यावर शासनाचा अधिकार राहील.

११. वरील सर्व अटी / शर्तीचे पालन करणे बंधणकारक राहील.

(डॉ. पंकज आशिया, भाप्रसे)
जिल्हाधिकारी, यवतमाळ

प्रतिलीपी - १. उपविभागीय अधिकारी, यवतमाळ यांना माहिती व आवश्यक कार्यवाहीस्तव .
सोबत मुळ प्रकरण सह अग्रेषित. वरील आदेशातील सुचनेप्रमाणे संबंधित आवश्यक अटीबाबत कार्यवाही करुन आवश्यक अटींची पुर्तता झाल्यानंतर आवेदक विभागाकडुन योग्य नमुन्यात करारनामा करुन घेऊनच प्रकरणातील जमिनीचा ताबा देण्यात यावा.ताबा पावती, दुरुस्त ७/१२, फेरफार उता-यासह पुर्तता अहवाल या कार्यालयास सादर करावा .तसेच जमीन वाटप नोंदवही मध्ये तात्काळ नोंद घ्यावी.आदेशातील अटी व शर्तीचे पालन होते किंवा नाही याबाबत खात्री करावी.

२ . उपवनसंरक्षक, वनविभाग, यवतमाळ यांना आवश्यक कार्यवाहीस्तव.
आपण उपविभागीय अधिकारी,यवतमाळ यांच्याशी निश्चित करण्यात आलेल्या अटी व शर्तीची पुर्तता करुन करारनामा करुन घ्यावा व जमीनीचा ताबा घेण्याबाबत कार्यवाही करावी.

३ . कार्यकारी अभियंता, बेंबळा प्रकल्प विभाग, यवतमाळ यांना माहिती तथा आवश्यक कार्यवाहीस्तव.

४. कार्यकारी अभियंता,आसोलामेंढा प्रकल्प नुतनीकरण, विभाग क्र.१ मुल यांना माहिती तथा आवश्यक कार्यवाहीस्तव

५. तहसिलदार बाभुळगांव यांना माहिती तथा आवश्यक कार्यवाहीस्तव.

५. उपअधिक्षक, भुमी अभिलेख, बाभुळगांव यांना माहिती तथा आवश्यक कार्यवाहीस्तव.

(डॉ. पंकज आशिया, भाप्रसे)
जिल्हाधिकारी, यवतमाळ

Collector Office Yavatmal

No./AKA/Revenue-2/KAVI/406/2024
Collector's Office, Yavatmal
Dated - 05/12/2024

Subject :- Regarding the conversion of the land under the jurisdiction of the Water Resources Departmeht, which is surplus under Bembla Project, to the name of the Forest Department for alternative land for diverting the forest land required for the submerged area and canal network of the Asolamendha Project.

Reference :- 1. Letter of Tehsildar Babhulgaon no. AKA/PRASTU-1/KAVI/3035/2024 Dt.10/9/24
2. Letter of Sub Divisional Officer Yavatmal's letter no. SDM/MS/Prestu-1/Kavi/1245/2024 dated 04/12/2024
3. Central Government letter No. 8-33/2022-FC 1/79403/2024 dated 09/08/2024
4. Maharashtra Land Revenue Act, 1966 (Disposal of Government Land) Rules 1971

Order
(Passed Date-05/12/2024)

In this context Tahsildar Babhulgaon submitted a proposal regarding the conversion of the land under the jurisdiction of the Water Resources Department which is surplus under the Bembla Project in favor of the Forest Department for diverting the forest land 315.74 ha. required to the submerged area and renovation of canal network of the Asolamendha Project.

In which the Sub Divisional Officer Yavatmal resubmitted the proposal to this office. After reviewing the matter, the Yavatmal Forest Department, Conservator of Forests, has filled and submitted the prescribed format A,B,C & D regarding the land demand.

The following report has been submitted after site inspection by Circle Officer Pahoor, Talathi Dabha Block. 1, Talathi Dabha Block 2, Talathi Pahoor Block 1 on dated 15/10/2024 and 16/10/2024

Survey No.728 Area 1.40 ha at Mauja Pahar Block 1, Survey No. 740 Area 0.81 ha , Survey No.742 Area 4.13 Ha R, Survey No.743 Area 0.55 ha , survey No. 745 Area 1.50 ha , survey No.749 Area 1.68 ha , survey No.746 to 748, survey No. 751 to 756, survey No. 760, 761 were inspected at the site of said area and it was found that Tur, Soybean crops were there today. Also, Nilgiri trees were found in suevey No. 782, while bushes and grass were found in survey No. 783 and 784. Although the survey at Mauja Pahur above was aquired for Bembla project, but there is no water storage was found.

On actual inspection of the site in the group 241/1 to 256/1, it was found that there are tur, soybean crop, bushes and grass at the strategic location. Also, water storage were found in some of the area.

Then at Mauja Dabha Block No. 1 survey no. 93/1 to 100 group was observed Tur and Soybean crops were found in the said area. survey no. 101/1 to 111. Soybean, tur and sedge grass were observed in this area. then survey No. 144/1 to 199/3 were inspected, tur, soybean crops and shrubs were also found in the

said area. survey no. 200/1 to 240/4 During the actual inspection, Tur, Soybean crops were found in some areas and water storage were found in some areas. a report has been submitted that with the proposed site 7/12 and. 8A.

In the case The following report has been submitted by the Assistant Director, Town planning, Yavatmal vide his letter No./J.M./Mauja Dabha survey No.177 and Mauja Pahur survey No.20/Ta. Babhulgaon/Sasannaray/953 dated 21/10/2024.

As the list of 177 survey no. from mouja dabha tah Babhulgaon dist. Yavatmal and 20 Survey nos of Mauja Pahur has not been submitted, hence the actual position of area is not confirmed. Therefore, a detailed report cannot be given through the Town Planning Department in the subject matter. However, except for the following areas of Nagar Parishad, Nagar Panchayats in Yavatmal district, Government Urban Development Department Government Resolution No. 1816/994/Pro.No.516/16/Navi-13 dated 1/1/2018. Said Regional Plan has been approved . It has come into effect from 2/3/2018. Also, for the said regional plan, the Government Urban Development Department has approved the Integrated Development Control and Promotion Regulations under resolution No. TPS-1898/CR 236/14/VIO and PRIO/Section 37 and 20/Navi-13 dated 2/12/2020 and the said regulations have come into effect for the Yavatmal Regional Plan from 3/12/2020.

According to the records available in the Town Planning Department, except for the gaothan area of Mouja Dabha and Mouja Pahur, Taluka Babhulgaon, District Yavatmal, the entire land is included in the agricultural and non-development area as per the regional plan approved by the government. As per Rule No. 4.11 (iii) of the Integrated Development Control and Promotion Rules applicable to the Regional Plan Yavatmal, it has been reported that the subject use is permissible on the entire land except for the gaothan area.

In the case, the Executive Engineer, Z.P. Construction Department No. 1 Yavatmal has submitted the following report vide his letter No. 4923/YJIP/Vandh - 1/Tan/Sth.A.S-2/2024 dated 14/11/2024.

When the said site was inspected by the Deputy Engineer Construction Sub-Division Yavatmal, it was found that the said land does not fall within the jurisdiction of Z.P. Construction Department, and no road and building of the said department falls within the said site. Therefore, the office of Z.P. Construction Department No. 1 Yavatmal has submitted a report stating that there is no objection to the said proposal.

In the case, a report has been submitted stating that the said land does not fall within the jurisdiction of the Public Works Sub-Division, Babhulgaon, vide letter No. 949 dated 12/10/2024, and the proceedings should be considered null and void and the Sub-Division has no objection.

In the case, the District Health Officer, Z.P. Yavatmal has submitted a report vide his letter No./ZPY/Health/WS.429/2024 dated 27/11/2024 regarding the suitability of the proposed site for health purposes.

In the case, Deputy Executive Engineer, M.R.V.V.K.M., Sub-Divisional Office, Babhulagaon has been submitted . the following report vide letter No. Up.S.E./Babhulagway/Tankrit/1327 dated 5/12/2024

It has been found that the proposed 177 survey nos 274.232 ha. of Mauja Dabha, Tal. Babhulagaon, and 20 survey no 41.51 ha of Mauja Pahur, Tal. Babhulagaon, has, total 315.74 ha land. It has been found that

the low or high voltage power line of the electricity distribution company is not passing through the land. A report has been submitted regarding the issuance of a no-objection certificate without any objection.

In the case, in accordance with the Central Government's letter No. 8-33/2022 -FC 1/79403/2024 dated 9/8/2024, the proposal has been approved in principle as 315.74 hectares of non-forest land at Mauja Dabha and Pahur in Babhulgaon taluka is suitable for alternative afforestation in exchange for 315.74 hectares of forest land required for the work of the Asolamendha Renovation Project under the Forest Conservation Act, 1980.

The proposal for land approval was submitted by the Sub-Divisional Officer, Yavatmal and Tehsildar, Babhulgaon. Accordingly, taking into account all the above matters, in accordance with the Maharashtra Land Revenue Act, 1966 (Disposal of Government Land) Rules, 1971 and the Central Government's approval letter No. 8-33/2022-FC 1/79403/2024 dated 09.08.2024, an order is being passed to transfer 315.74 hectares of land under the jurisdiction of the Water Resources Department, which is surplus under the Bembla Project, to the Conservator of Forests, Forest Department, Yavatmal for alternative afforestation for the diversion of 325.74 hectares of forest land required for the submerged area and canal network of the Asolamendha Project, on the terms and conditions mentioned below.

Terms and Conditions

1. The said land should be used for the purpose for which it is being transferred.

2. The report submitted by the Board Officer Pahur and Talathi Dabha/Pahur on 16/10/2024 states that the encroachment holder has taken crops. Tehsildar Babhulgaon should take action to hand over the possession of the said land to the Forest Department and take action to remove the encroachment on the said land as per the government provisions within 15 days and submit such report to this office.

3. The terms and conditions given in the Central Government's letter No. 8-33/2022-FC 1/79403/2024 dated 9/8/2024 shall be binding on the concerned department.

4. If any dispute arises in the future regarding the said land, the said land shall be returned to the Government.

5. The moral rights of the land holder around the said land and the ease of access shall not be obstructed.

6. The directions issued by the Government from time to time shall be binding on all concerned.

7. After taking possession of the land, the concerned department shall be solely responsible for the protection and maintenance of the land.

8. The Sub-Divisional Officer, Yavatmal shall impose such terms and conditions as may be deemed necessary at his level.

9. The Sub-Divisional Officer, Yavatmal shall obtain from the recipient a certified undertaking on stamp paper of Rs. 100/-, in consideration of the above terms and conditions as well as the provisions of the Maharashtra Revenue Act, 1966 and the Maharashtra Land Revenue (Disposal of Government Land) Rules, 1971 there under, stating that the above terms and conditions are included and accepted.

10. The Government shall have the right over the minerals/minor minerals in the said land.

11. Compliance with all the above terms and conditions shall be binding.

(Dr. Pankaj Asia, I.A.S.)
District Collector, Yavatmal

Copy –

1. For information and necessary action to Sub-Divisional Officer, Yavatmal. Forwarded along with the original case. After taking action regarding the relevant necessary conditions as suggested in the above order and fulfilling the necessary conditions, the possession of the land in the case should be given only after concluding an agreement in the appropriate form from the applicant department. The possession receipt, correction 7/12, modification extract along with the settlement report should be submitted to this office and an immediate entry should be made in the land allotment register. It should be ensured whether the terms and conditions of the order are complied with or not.

2. For necessary action to Dy-Conservator of Forests, Forest Department, Yavatmal. to conclude the terms and conditions fixed with the Sub-Divisional Officer, Yavatmal and enter into an agreement and take action regarding taking possession of the land.

3. For information and necessary action to Executive Engineer, Bembla Project Department, Yavatmal.

4. For information and necessary action Executive Engineer, Asolamendha Project Renewal, Department No. 1 Mul

5. Tehsildar Babhulgaon for information and necessary action,

6. Deputy Superintendent, Land Records, Babhulgaon for information and necessary action.

District Collector
(Dr. Pankaj Asia, I.A.S.) District Collector, Yavatmal

Compansatory Afforestation area

Sr. No.	Tahsil	Name of Village	Survey No.	Area as per 7/12	Suitable area for CA	Remark
1	Babhulgaon	Dabha	93/1	3.28	0.07	
2			93/1/b	2.09	2.09	
3			94	2.34	2.34	
4			97	0.51	0.32	
5			98	2.86	2.86	
6			99/1	1.44	0.45	
7			99/2	1.09	0.08	
8			100	2.55	2.55	
9			101/1	1.56	1.12	
10			101/1/A	1.26	1.12	
11			101/2	0.79	0.00	
12			102	2.39	2.39	
13			103/1	1.29	0.67	
14			103/1/b	1.24	0.67	
15			103/2	3.82	2.70	
16			103/3	1.89	1.35	
17			104/1	0.36	0.10	
18			104/1/A	0.74	0.10	
19			104/1/B	0.36	0.10	
20			104/2	2.06	0.10	
21			104/3	2.05	0.10	
22			105/1	1.21	1.05	
23			105/1/A	3.29	1.65	
24			105/1/B	2.8	1.35	
25			105/2	2.83	1.35	
26			105/3	1.68	1.35	
27			106	5.44	5.44	
28			107/1	1.76	1.76	
29			107/2	2.49	2.49	
30			107/3	3.27	1.81	
31			109/1	1.72	1.72	
32			109/1/A	1.31	0.34	
33			110	4.12	2.40	
34			111	7.16	0.32	
35			144/1	5.09	2.31	
36			145/2	2.97	2.97	
37			145/3	2.02	2.02	
38			147/1	1.48	1.48	
39			147/2	3.77	3.77	
40	[illegible]	[illegible]	147/3	1.77	1.70	[illegible]
41			147/4	1.62	1.62	

42			148/2	2.14	2.14	
43			149	3.11	1.33	
44			150/1	2.72	1.59	
45			150/2	2.85	1.52	
46			151/1	2.1	2.10	
47			151/2	0.81	0.81	
48			151/3	0.51	0.51	
49			151/4	1.6	1.60	
50			152/2	2.63	2.09	
51			152/3	2.02	1.23	
52			152/4	1.21	0.69	
53			152/5	1.48	0.90	
54			153/1	2.47	1.03	
55			153/2	4.27	2.18	
56			153/3	1.88	0.90	
57			154/2	2.33	2.33	
58			154/3	3.84	3.84	
59			156/1	2.33	0.73	
60			156/2	2.1	0.73	
61			156/3	3.24	0.73	
62			157/1	2.5	1.20	
63			157/2	4.93	1.20	
64			159	5.58	1.06	
65			161/3	3.93	1.96	
66			165/1a	1.47	1.47	
67			165-1b	1.62	1.62	
68			165-1d	1.62	0.00	
69			166/1	2.72	2.72	
70			171/1	7.56	2.43	
71			171/1/A	3.24	2.08	
72			171/2	4.4	0.88	
73			172	5.56	0.34	
74			173/1	3.56	1.01	
75			174	7.12	3.39	
76			177/1	2.84	2.84	
77			177/2	5.15	1.27	
78			177/2A	1.66	1.27	
79			177/3	3.42	1.27	
80			179/1	1.93	0.12	
81			179/2	1.93	0.10	
82			179/3	1.92	0.10	
83			179/4	3.64	0.10	
84			180/2	5.35	3.50	
85			181/1	1.62	1.62	
86			181/2	1.74	1.74	
87			183/2	1.62	0.00	
88			184/1	2.5	1.32	
89			184/2	1.75	1.00	

90			184/3	2.36	1.00	
91			185/1	1.52	0.00	
92			185/1/A	1.51	0.00	
93			185/1/B	1.94	0.00	
94			185/1/C	1.51	0.00	
95			185/2	1.92	0.70	
96			185/3	1.92	0.70	
97			188	5.33	0.88	
98			190/1	3.85	1.85	
99			190/2	3.84	1.85	
100			191/1	2.02	1.58	
101			191/2	2	1.58	
102			192/1	7.25	0.44	
103			192/2	2.38	0.44	
104			198/1	4.5	0.75	
105			198/1/A	1.25	0.00	
106			198/1/C	0.37	0.00	
107			198/2	4.86	0.75	
108			199/1	1.84	1.14	
109			199/1/A	1.73	1.14	
110			199/2	3.6	1.14	
111			199/2/A	3.24	1.14	
112			199/3	2.63	1.14	
113			200/1	5.94	1.83	
114			200/2	6.05	2.40	
115			203/1	8.43	0.00	
116			203/2	2.22	2.22	
117			204/1	0.82	0.82	
118			204/2	0.72	0.72	
119			204/3	0.73	0.73	
120			205/1	0.4	0.40	
121			205/1/A	0.42	0.42	
122			205/2	3.04	0.53	
123			205/3	2.41	2.41	
124			206/1	4.04	4.04	
125			206/2	5.28	4.18	
126			206/3.	2.02	0.62	
127			207/1	0.56	0.00	
128			207/2	2.67	2.02	
129			207/3	2.4	1.01	
130			214/1	3.62	2.61	
131			214/2	3.62	2.61	
132			215/1	1.77	1.19	
133			215/1/A	1.09	1.09	
134			215/2	1.21	1.19	
135			215/3	2.23	1.19	
136			216	6.45	3.89	
137			217	6.99	6.99	

138			218/1	1.05	1.00	
139			218/1/B	1.05	1.00	
140			218/2	2.15	2.15	
141			219/1	2.21	2.21	
142			219/2	1.21	1.21	
143			220	1.71	1.59	
144			221/1	3.32	1.49	
145			222/1	1.26	1.26	
146			222/2	1.64	1.64	
147			222/3	1.21	1.21	
148			226/2a	3	1.56	
149			226/2c	1.62	1.62	
150			226/2b	1.22	1.22	
151			237/1	2.94	2.94	
152			237/2	3.11	3.11	
153			238	3.08	3.08	
154			239/3	2.43	2.26	
155			240/1	2.38	0.99	
156			240/2	2.12	0.99	
157			240/3	1.62	0.99	
158			240/3/A	0.62	0.00	
159			240/3/B	0.62	0.00	
160			240/4	2.86	0.99	
161			241/1	3.03	3.03	
162			241/3	4.64	4.64	
163			241/4	5.98	5.98	
164			242/1	4.27	4.27	
165			242/2	4.26	3.90	
166			243/1	3.26	1.24	
167			243/2	3.24	1.24	
168			243/3	0.81	0.00	
169			243/4	5.44	1.24	
170			245/1	5.03	0.47	
171			245/4	1.7	0.00	
172			246/1	2.43	2.43	
173			246/1/A	2.43	2.43	
174			246/2	2.05	1.00	
175			246/3	1.21	0.33	
176			247/1	2.54	0.28	
177			247/2	2.7	0.36	
178			249/1	2.22	1.34	
179			249/2	1.64	1.34	
180			249/3	2.99	1.34	
181			250/1	1.85	0.39	
182			250/2	2.27	0.39	
183			251/1	0.81	0.81	
184			251/2	2.57	2.57	
185			252/1	2.93	1.38	

186			252/2	1.43	1.43	
187			252/3	2.02	0.70	
188			253/1	3.8	1.58	
				494.77	274.23	
189		Pahur	728	2.43	1.40	
190			740	1.62	0.81	
191			742	4.92	4.13	
192			743	1.61	0.55	
193			745	2.18	1.50	
194			746	1.2	1.20	
195			747	2.4	2.40	
196			748	1.62	1.62	
197			749	2.88	1.68	
198			751	1.58	1.58	
199			752	1.66	1.66	
200			753	6.17	6.17	
201			754	4.45	2.25	
202			755	1.62	1.31	
203			756	2.34	1.54	
204			760	1.61	1.61	
205			761	1.42	1.23	
206			782	10.54	5.62	
207			783	2.39	2.39	
208			784	2.61	0.86	
				57.25	41.51	
				552.02	315.74	

Sub-Divisional Officer
Bembla Project Sub Division no.2
Thalegaon

महाराष्ट्र शासन

गाव नमुना सात (अधिकार अभिलेख पत्रक)

[महाराष्ट्र जमीन महसूल अधिनियम अधि.नि.व आणि नोंदवही ठेवणे व सुस्थितीत ठेवणे नियम १९७१ मधील नियम ३,५,६ आणि ७]

गाव :- [illegible] १ (५४२०८७)

तालुका :- [illegible]

जिल्हा :- [illegible]

15523692387

PLID : 15523692387 गट क्रमांक व उपविभाग : १०२

शेतातील स्थानिक नाव :

भूधारणा पद्धती : सरकार

क्षेत्र, एकक व आकारणी	खाते क्र.	भोगवटादाराचे नाव	क्षेत्र	आकार	पो.ख.	फेरफार क्र.	कुळ, खंड व इतर अधिकार
लागवडीचे एकक हे.आर चौ.मी.	१८९	[illegible] विभाग [illegible]			2.35.00	(१४४६)	कुळाचे नाव व खंड
अ) जमीनधारणा जोगा क्षेत्र	१०२	उपवनसंरक्षक वनविभाग यवतमाळ			2.35.00	(१४४६)	इतर अधिकार
जिरायत -							बोजा
बागायत -							वि.मु.अ.साहेब यांचा स.मा.अ.२९/अ/१४-१८ अन्वये वैधता प्रकरण करीता संपादित (१२३)
एकूण -							इतर
ला.धा.क्षेत्र							मा.जिल्हाधिकारी यवतमाळ यांचे आदेश क्रमांक/म.का./राजस्व-2/कावि/४०६/२०२४ दिनांक ०५/१२/२०२४ मधील अटी व शर्तीवर हस्तांतरण (१४४६)
ब) पोटखराब क्षेत्र (लागवड अयोग्य)							
वर्ग (अ) -							
वर्ग (ब) 2.35.00							प्रलंबित फेरफार : नाही.
एकूण							
ला.ख.क्षेत्र 2.35.00							शेवटचा फेरफार क्रमांक : १४४६ व दिनांक : १४/१२/२०२४
एकूण क्षेत्र 2.35.00							
ज.-ब							
आकारणी 0.00							
पुढील किंवा आकारणी विशेष							

एकूण फेरफार क्र : (१२३) (१४४६) (८८४)

सीमा आणि भूधारण विवरे :

महाराष्ट्र शासन

गाव नमुना सात (अधिकार अभिलेख पत्रक)

[महाराष्ट्र जमीन महसूल अधिकार अभिलेख आणि नोंदवही तयार करणे व सुधारित ठेवणे नियम १९७९ यातील नियम ३,५,६ आणि ७]

गाव :- दाभा खंड १ (५४२०८७) तालुका :- बाभुळगाव जिल्हा :- यवतमाळ

PU-ID : 3531694 3939 गट क्रमांक व उपविभाग १३/१ 3531694 3939

भूधारणा पद्धती भोगवटादार वर्ग - १ तेरीज स्थानीक नाव :

क्षेत्र, एकक व आकारणी	खाते क्र.	भोगवटादाराचे नाव	क्षेत्र	आकार	पो.ख.	फेरफार क्र	कुळ, खंड व इतर अधिकार
फेरफार एकक हे.आर.चौ.मी.	१९२	आनंद बाबाराव बोरकुटीया	३.२८.००	१०.६५		(५८९)	कुळाचे नाव व खंड
अ) लागवड योग्य क्षेत्र जिरायत ३.२८.०० बागायत - एकुण ला.यो. क्षेत्र ३.२८.००	१८९	[[illegible]] [illegible]			०.०३.००	(१४४६)	इतर अधिकार संपादन वैकल्प प्रकल्पाकरीता ०.०७हेआर संपादीत (१२५)
	१४०२	उपवनसंरक्षक वनविभाग यवतमाळ			०.०७.००	(१४४६)	इतर मा.जिल्हाधिकारी यवतमाळ यांचे आदेश क्रमांक/अ.का./राजस्व-३/कावि/४०६/२०२४ दिनांक ०५/१२/२०२४ नमील आदी व शासीत हस्तांतरण (१४४६)
ब) भोगवटादार क्षेत्र (लागवड अयोग्य) वर्ग (अ) - वर्ग (ब) ०.०७.०० एकुण ला.अ.क्षेत्र ०.०७.००							
एकुण क्षेत्र (अ+ब) ३.३५.००							
आकारणी १०.६५							
चुकी किंवा विशेष आकारणी							

ई महा

एकुण फेरफार क्र : (५२३) (५२५) (८०४)	सीमा आणि भूधारण विषयी :

हा गाव नमुना क्रमांक ७ दिनांक १५/१२/२०२४ १०:१३:०१ AM रोजी डिजिटल स्वाक्षरीत केला आहे व गाव नमुना क्रमांक १२ या इतर कागदपत्रांचा आलेखानुसार ७/१२ अभिलेखाचा हा कागदपत्री सही डिजिटली आवश्यकता नाही.

७/१२ आलेखाचे दि. : ११-०३-२०२५ : १०:२५:३० AM वेबसाईट https://[illegible] 14021[illegible] ला क्रमांक आलेला.

महाराष्ट्र शासन

गाव नमुना सात (अधिकार अभिलेख पत्रक)

[महाराष्ट्र जमीन महसूल अधिकार अभिलेख आणि नोंदवही तयार करणे व सुधारित ठेवणे नियम १९७१ खालील नियम ३,५,६ आणि ७]

गाव :- बहुर खंड १ (५४२५५) तालुका :- बाभुळगाव जिल्हा :- यवतमाळ

PLID : 3072598041 गट क्रमांक व उपविभाग : ७५१ 3072598041

भूधारणा पद्धती : भोगवटादार वर्ग-१ शेतातील स्थानिक नाव :

सत्व, एकक व आकारणी	खाते क्र.	भोगवटादाराचे नाव	क्षेत्र	आकार	पो.ख.	फेरफार क्र	कुळ, खंड व इतर अधिकार
शेतातील एकक हे.आर.चौ.मी.	७६६	महा.शासन वि.म.वि.म.यवतमाळ कार्य.अधिकारी वैनगंगा प्रकल्प यवतमाळ			०.३९.००	(७००)	कुळाचे नाव व खंड
अ) लागवड योग्य क्षेत्र	५०७२	उपवनसंरक्षक यवतमाळ			१.३९.००	(७००)	इतर अधिकार
जिरायत -							इतर
बागायत -							मा.जिल्हाधिकारी यवतमाळ यांचे आदेश क्रमांक/अका/राजस्व-२/कावि/४०६/२०२४ मधील अटी व शर्ती सह हस्तांतरण (७००)
एकूण -							
पो.ख.क्षेत्र							प्रलंबित फेरफार : नाही.
ब) पोटखराब क्षेत्र (लागवड अयोग्य)							
वर्ग (अ) -							शेवटचा फेरफार क्रमांक : ७०० व दिनांक : १२/१२/२०२४
वर्ग (ब) १.६२.००							
एकूण पो.ख.क्षेत्र १.६२.००							
एकूण क्षेत्र (अ+ब) १.६२.००							
आकारणी ०.००							
चुकी किंवा विशेष आकारणी							

चुकीचा फेरफार क्र : (२८) (२५७)

शेरा आणि भूधारण विषयी :

महाराष्ट्र शासन

गाव नमुना सात (अधिकार अभिलेख पत्रक)

[महाराष्ट्र जमीन महसूल अधिनियम अभिलेख आणि नोंदवहया ठेवणे कर्णे व सुधिकरिता नियमावली नियम १९७१ खालील नियम ३,५,६ आणि ७]

गाव - [illegible] (५४२५७०) तालुका - [illegible] जिल्हा - [illegible]

PLR-ID : 2976621184 गट क्रमांक व उपविभाग [illegible] 2976621184

भूधारणा पद्धती भोगवटादार वर्ग-१ इतर हक्कांचे स्थानिक नाव

क्षेत्र, एकक व आकारणी	खाते क्र.	भोगवटादाराचे नाव	क्षेत्र	आकार	पो ख	फेरफार क्र	कुळ, खंड व इतर अधिकार
लागवड एकक हे.आर.चौ.मी.	१५५	[illegible]	६.३०.००			(१००)	कुळाचे नाव व खंड
अ) लागवड योग्य क्षेत्र							इतर अधिकार
जिरायत -	१०७२	उपअधीक्षक कृषीविभाग यवतमाळ	६.१४.००			(१००)	तलाठी सजा
बागायत -							[illegible]
एकूण -							दि २४/४/१२ (३१३)
ला.जो. क्षेत्र							१०/अ/१८-११ अन्वये बे.ज. करिता मु.सं.का.अ. [illegible] जी अधिसूचना जारी (३१३)
ब) पोटखराब क्षेत्र (लागवड अयोग्य)							इतर
वर्ग (अ) -							१) जिल्हाधिकारी यवतमाळ यांचे आदेश क्रमांक/अकृ/राजस्व-३/कावि/४०६/२०२४ नवीन अटी व शर्ती सह हस्तांतरण (१००)
वर्ग (ब) ६.१४.००							
एकूण पो.ख.क्षेत्र ६.१४.००							प्रमाणित फेरफार : नाही.
एकूण क्षेत्र (अ+ब) ६.१४.००							प्रमाणित फेरफार क्रमांक : १०० व दिनांक : १२/१२/२०२४
आकारणी ०.००							
जुडी किंवा विशेष आकारणी							

एकूण फेरफार क्र : (३५४) (१४७४)

लीना आणि मुद्रांकन दिनांक :

[illegible] गाव नमुना क्रमांक ७ दिनांक १२/१२/२०२४ [illegible] PM [illegible] अधिकारात [illegible] आवश्यकता नाही.

७/१२ प्रमाणित दि. [illegible] PM. [illegible] 2976621184 [illegible]

महाराष्ट्र शासन

गाव नमुना सात (अधिकार अभिलेख पत्रक)

[महाराष्ट्र जमीन महसूल अधिकार अभिलेख आणि नोंदवही (तयार करणे व सुनियोजित ठेवणे) नियम १९७१ यातील नियम ३,५,६ आणि ७]

गाव :- [illegible] (५४२७७७) तालुका :- [illegible] जिल्हा :- यवतमाळ

PLI-ID : 1639895253 4 गट क्रमांक व उपविभाग ७५२ 1639895253 4

मुळातला पहाणी भोगवटादार वर्ग-१ शेतावर स्थानीक गाव :

क्षेत्र, एकक व आकारणी	खाते क्र.	भोगवटादाराचे नाव	क्षेत्र	आकार	पो.ख.	फेरफार क्र	कुळ, खंड व इतर अधिकार
अ) प्रारंभ एकक हे.आर.चौ.मी.	७६६	[illegible]			३.६६.००	(७००)	कुळाचे नाव व खंड
अ) लागवड योग्य क्षेत्र							इतर अधिकार
जिरायत -	५०७२	उपवनसंरक्षक वनविभाग यवतमाळ			१.६६.००	(७००)	इतर
बागायत -							सरकारु शेतात आंबे झाड ६ अधुन त्यावर झोतवा राशा भोगवा सांगा पूर्ण हक्क. (३९२)
एकूण -							१५/४७/९८-९९ अन्वये वे.प्र. करिता पु.सं.का.क. ४(१) ची अधिसूचना जारी (३९२)
चौ. क्षेत्र							इतर
ब) पोटखराब क्षेत्र (लागवड अयोग्य)							मा.जिल्हाधिकारी यवतमाळ यांचे आदेश क्रमांक/अकृ/राजस्व-३/कावि/४०६/२०२४ मधील अटी व शर्ती सह इकरारनामा (७००)
वर्ग (अ) -							
वर्ग (ब) १.६६.००							
एकूण चौ.ख.क्षेत्र १.६६.००							प्रलंबित फेरफार : नाही.
एकूण क्षेत्र (अ+ब) १.६६.००							शेवटचा फेरफार क्रमांक : ७०० व दिनांक : १२/१२/२०२४
आकारणी ०.००							
जुडी किंवा विशेष आकारणी							

जुने फेरफार क्र : (२७१) (२५४) (२८९)

शेरा आणि मुद्यावर टिपणे :

महाराष्ट्र शासन

गाव नमुना सात (अधिकार अभिलेख पत्रक)

[महाराष्ट्र जमीन महसूल अधिकार अभिलेख आणि नोंदवहया (प्रमाणे करणे व सुनिश्चित ठेवणे) नियम १९७१ मधील नियम ३,५,६ अन्वये]

गाव - चहूर खंड १ (५४२५७) तालुका - बाभुळगाव जिल्हा - यवतमाळ

PLI-ID : 3516485182J गट क्रमांक व उपविभाग ७५१

3516485182J

भूधारणा पद्धती भोगवटादार वर्ग - १ तोरणे स्थानिक नाव

क्षेत्र, एकक व आकारणी	खाते क्र.	भोगवटादाराचे नाव	क्षेत्र	आकार	पो.ख.	फेरफार क्र	कुळ, खंड व इतर अधिकार
लागवड एकक हे.आर.चौ.मी.	७६६	[[illegible] 3.36.00]				(७००)	कुळाचे नाव व खंड
अ) लागवड योग्य क्षेत्र		[illegible]					इतर अधिकार
जिरायत -	५०७२	उपवनसंरक्षक वनविभाग यवतमाळ			1.36.00	(७००)	इतर
बागायत -							५५/७७/१८-९९ अन्वये वि.प्र. कलिता बु.सं.का.क. (५५) ची अधिसूचना जारी (गै.) (२३५)
एकूण -							इतर
(ब.चौ. क्षेत्र)							मा.जिल्हाधिकारी यवतमाळ यांचे आदेश क्रमांक/अकृ/राजस्व-३/कावि/४०६/२०२४ मधील अटी व शर्ती सह हस्तांतरण (७००)
ब) पोटखराब क्षेत्र (लागवड अयोग्य)							
वर्ग (अ) -							
वर्ग (ब) १.३८.००							तलाठी फेरफार : शाही.
एकूण							
चौ.स. क्षेत्र १.३८.००							उपरोक्त फेरफार क्रमांक : ७०० व दिनांक : १२/१२/२०२४
एकूण क्षेत्र (अ+ब) १.३८.००							
आकारणी ०.००							
सुधारी किंवा विशेष आकारणी							

एकूण फेरफार क्र : (६५) तिपटी

तीन आणि सुधारणा तिपटी :

ई महा

हा गाव नमुना क्रमांक ७ दिनांक १२/१२/२०२४ ०१:२३:०१ PM रोजी डिजिटल स्वाक्षरित केला आहे व गाव नमुना क्रमांक ७ या डेटा स्वाक्षरीचा कालावधी ७२ तास अधिनियमात या कालावधी नंतर डिजिटली प्रमाणपत्राचा नाही.

७२ तास कालावधी दि. : १२-१२-२०२४ : १०:२३:०१ PM. दिनांक महाभूमिअभिलेख : https://digitalmahabhulekh.gov.in/ या संकेत स्थळावर उपलब्ध [illegible] या क्रमांक वापरावा.

[redacted]

VILLAGE FORM VII

Village : Dalbin Island (Taluka : Sakkarpagna District : Yavatmal

[illegible]	Land Revenue Actual Cultivator	Name of Beneficiary
Land Area Details	Name of Survey No.	Other Rights
[illegible]	[illegible]	Acquisition: For Irrigation project (ACR)
[illegible]	[illegible]	
[illegible]		Signature and signature of Surveyor

VILLAGE FORM VII

[illegible]	[illegible]		[illegible]	[illegible]	[illegible]	[illegible]	[illegible]	[illegible]	[illegible]	[illegible]	[illegible]	[illegible]	[illegible]	[illegible]	[illegible]	[illegible]
[illegible]	[illegible]															

This is the translation of original Marathi Record issued on this date and attested by

Tahsildar
Tahsil Office No.
Taluka : Sakkarpagna

[redacted]

Sub-Divisional Engineer
Hydroelectric Project
Yavatmal Division : Yavatmal

VILLAGE FORM VII

Record of Rights (Adhikar Abhilekh Patrak)

Rules 3, 5, 6 and 7 of the Maharashtra Land Revenue Record of Rights and Register (Preparation and Maintenance Rules 1971)

Taluka : Rahuligaon District : Yavatmal

Village : Dabha khurd I

Group number and subdivision 93/1	Land Purchase Method- Government	Name of Beneficiary					
Local Area Name: - Acre. No.	Name of Assignee	Area	Size	P.A.	F.P.	Account number
Cultivable area Hect.Are 3.28 91	Anand Uttamrachand Borwade	3.28	(7.63)		(60)	Acquisition - 6.07 ha. For bembala project (129) other By orders of Collector of Yavatmal handed over with laws and conditions of No.486/2024/date.06/12/2024 last F.P. 1446 date. 15.12.2024
For Project 6.07 889	Executive Engineer,Bembala project Irrigation Dam Division	6.07			(446)	
Total 3.35	Dy Conservator forest department yavatmal	6.07			1446	
Levy Fee or special charge 6.30 1402 -						Boundaries and signs of hanger:

Order manipulation (1) (245) (123) (125) (804)

VILLAGE FORM VII

Rules 29 of the Maharashtra Land Revenue Record of Rights and Register (Preparation and Maintenance Rules 1971)

			Details of area under crop									Land not available for cultivation		Water supply	Remarks
			Area under mixed crop			Component crops and areas under each			Seedling area						
Years	Season		Mixed signed number	Water irrigated / Water irrigated Hect. Sq.m	Area irrigated	The name of the crop	Water irrigated	Area irrigated	The name of the crop	Water irrigated	Area irrigated	Format	Area		
(1)	(2)		(3)		(5) Hect. Sq.m	(6)	(7) Hect. Sq.m	(8) Hect. Sq.m	(9)	(10) Hect. Sq.m	(11) Hect. Sq.m	(12)	(13) Hect. Sq.m	(14)	(15)
2021-22	Whole year											Sahee rgnace	0.07 ha		

Talathi : Sd/-
Talathi Saza No. :
Taluka : Seoli

This is the translation of original Marathi Record treated as true copy and attested by

Subdivisional Engineer
Bembala Project
Sub Division , Sawali

[redacted]

VILLAGE FORM VII

Record of Rights (Adhikar Abhilekh Patrak)

Rules 3, 5, 6 and 7 of the Maharashtra Land Revenue Record of Rights and Register (Preparation and Maintenance Rules 1971)

Village : Dubha khurd 1 **Taluka : Babhulgaon** **District : Yavatmal**

Group number and subdivision 102	Land Purchase Method: Government	Name of Beneficiary				
Local Area Name: -	Name of Assignee	Area	Size	F.A.	F.P.	Other Rights
Cultivable area — Hect.are / Acc. No. 0					(1)	Acquisition:- For bembala project (123) By orders of Collector of Yavatmal handed over with terms and conditions of No.:486/2024 date:06/12/2024 lest F.P. 1446 date. 14/12/2024
For Project 2.39 — 446	Executive Engineer,Bembala project Irrigation Dam Division	2.39			1446	
Total 2.39						
Levy Fee or special charge 0.00 - — 1442	By Construction Estate department yavatmal	2.39			1446	
Order manipulation (1) (245)						Boundaries and signs of hedges:

VILLAGE FORM VII

Rules 29 of the Maharashtra Land Revenue Record of Rights and Register

(Preparation and Maintenance Rules 1971)

			Details of area under crop											Land not available for cultivation		Water supply	Remarks
			Area under mixed crop							Seedling area							
						Component crops and areas											
Years	Seasons		Mixed signal number	Water irrigated	Actual irrigated	The name of the crop	Water irrigated	Actual irrigated	The name of the crop	Water irrigated	Actual irrigated	Formats	Area			
(1)	(2)		(3)	(4) Hect. Sq.m	(5) Hect. Sq.m	(6)	(7) Hect. Sq.m	(8) Hect. Sq.m	(9)	(10) Hect. Sq.m	(11) Hect. Sq.m	(12)	(13) Hect. Sq.m		(14)	(15)
2021-22	Whole year											Salesignature	2.39000			

Tehsil : Sub-
Tehsil Saza No. :
Taluka : Sawli

This is the translation of original Marathi Record treated as true copy and attested by

Sub Divisional Engineer
Jaslanewadha Project
Sub Division , Sawali

[redacted]

VILLAGE FORM VII

Record of Rights (Adhikar Abhilekh Patrak)

Rules 3, 5, 6 and 7 of the Maharashtra Land Revenue Record of Rights and Register (Preparation and Maintenance Rules 1971)

Village : Pahar khand 1 Taluka : Babhulgaon District : Yavatmal

Group number and subdivision 751	Land Purchase Method- Government	Name of Beneficiary					
Local Area Name: -	Name of Assignee	Area	Nize	P.A.	F.P.	Account number	
Cultivated area Hect.are 0 Acc. No.					(1)	Acquisition: For borehole project (235) other By orders of Collector of Yavatmal handed over with laws and conditions of No./ebb/2024/dated.05/12/2024 last F.P. 700 and date. 12/12/2024	
For Project 1.58 Nat	Executive Engineer,Borehole Project Irrigation Division Dam	1.58			700		
Total 1.58 1072	Deputy Conservator of Forest Dept. Yavatmal	1.58			700		
Levy 0.00						Boundaries and signs of boundary	
Older manipulation (1) (241) (61) (354)							

VILLAGE FORM VII

Rules 29 of the Maharashtra Land Revenue Record of Rights and Register (Preparation and Maintenance Rules 1971)

			Details of area under crop										Land not available for cultivation		Water supply	Remarks
			Area under mixed crop			Component crops and areas under each			Seedling area							
Years (1)	Season (2)		Mixed (3)	Water irrigated (4) Hect. Sq.m	Azal (5) Hect. Sq.m	The (6)	Water (7) Hect. Sq.m	Azal (8) Hect. Sq.m	The (9)	Water (10) Hect. Sq.m	Azal (11) Hect. Sq.m	Forms (12)	Area (13) Hect. Sq.m		(14)	(15)
2021-22	Whole year							-				Salem grass	1.58.00			

Talathi : Sd/-
Talathi Saza No. :
Taluka : Sawli

This is the translation of original Marathi Record treated as true copy and attested by

Sub-Divisional Engineer
Maharashtra Project
Sub Division , Sawali

116 - K

VILLAGE FORM VII

Record of Rights (Adhikar Abhilekh Patrak)

Rules 3, 5, 6 and 7 of the Maharashtra Land Revenue Record of Rights and Register (Preparation and Maintenance Rules 1971)

Village : Pohar khand 1 **Taluka : Babhulgaon** **District : Yavatmal**

Group number and subdivision 752	Land Purchase Method- Government	Name of Beneficiary					
Local Area Name: -	Name of Assignee	Area	Size	P.n.	F.F.	Account number	
Cultivable area Hect.are 0 Acc.No.					(1)	Aquisition:- For bembala project (392) other By orders of Collector of Yavatmal handed over with laws and conditions of No.:696/2024/date.05/12/2024 last F.F. 700 and date. 12/12/2024	
For Project 1.66 766	Executive Engineer,Bembala Project Irrigation Division Dam	1.66			700		
Total 1.66 1072	Deputy Conservator of Forest Dept Yavatmal	1.66			700		
Levy 0.00							
Other manipulation (1) (245) (279) (354) (789)						Boundaries and signs of hanger:	

VILLAGE FORM VII

Rules 29 of the Maharashtra Land Revenue Record of Rights and Register

(Preparation and Maintenance Rules 1971)

			Details of area under crop										Land not available for cultivation		Water supply	Remarks
			Area under mixed crop						Seedling area							
						Component crops and areas under each										
Years (1)	Seasons (2)		Mixed (3)	Water irrigated (4) Hect. Sq.m	Azal (5) Hect. Sq.m	The (6)	Water (7) Hect. Sq.m	Azal (8) Hect. Sq.m	The (9)	Water (10) Hect. Sq.m	Azal (11) Hect. Sq.m	Farms (12)	Area (13) Hect. Sq.m		(14)	(15)
2021-22	Whole											Subtotal	1.6600			

Talathi : Sd/-
Talathi Saza No. :
Taluka : Sadi

This is the translation of original Marathi Record treated as true copy and attested by

Sub Divisional Engineer
Asolamandora Project
Sub Division , Sawali

VILLAGE FORM VII

Record of Rights (Adhikar Abhilekh Patrak)

Rules 5, 5, 6 and 7 of the Maharashtra Land Revenue Record of Rights and Register (Preparation and Maintenance Rules 1971)

Village : Pohar khand 1 **Taluka : Babhulgaon** **District : Yavatmal**

Group number and subdivision 753	Land Purchase Method Government	Name of Beneficiary				
Local Area Name: -	Name of Account	Area	Sign	P.n.	F.F.	Account number
Cultivable area Hectare 0 Are No.					(1)	Aquisition:- For bembala project 393) other By orders of Collector of Yavatmal handed over with laws and conditions of No./406/2024/date.05/12/2024 last F.F. 700 and date. 12/12/2024
For Project 6.17 700	Executive Engineer,Bembala Project Irrigation Division Dam	6.17			700	
Total 6.17 1072	Deputy Conservator of Forest Dept Yavatmal	6.17			700	
Levy 0.00						
Other manipulation (1) (245) (354) (1477)						Boundaries and signs of hunger:

VILLAGE FORM VII

Rules 29 of the Maharashtra Land Revenue Record of Rights and Register (Preparation and Maintenance Rules 1971)

			Details of area under crop									Land not available for cultivation		Water supply	Remarks
			Area under mixed crop			Component crops and areas under each			Seedling area						
Years	Seasons		Mixed signal number	Water irrigated	Azal irrigated	The name of the crop	Water irrigated	Azal irrigated	The name of the crop	Water irrigated	Azal irrigated	Format	Area		
(1)	(2)		(3)	(4) Hect. Sq.m	(5) Hect. Sq.m	(6)	(7) Hect. Sq.m	(8) Hect. Sq.m	(9)	(10) Hect. Sq.m	(11) Hect. Sq.	(12)	(13) Hect. Sq.m	(14)	(15)
2021-22	Whole year											Subtotal	6.17 700		

This is the translation of original Marathi Record treated as true copy and attested by

Talathi : Sd/-
Talathi Sazza No. :
Taluka : Sawli

Sub Divisional Engineer
Aadlamendha Project
Sub Division Sawali

116 – L

VILLAGE FORM VII

Record of Rights (Adhikar Abhilekh Patrak)

Rules 3, 5, 6 and 7 of the Maharashtra Land Revenue Record of Rights and Register

(Preparation and Maintenance Rules 1971)

Village : Pahur khand 1 Taluka : Babhulgaon District : Yavatmal

Group number and subdivision 754	Land Purchase Method- Government	Name of Beneficiary				
Local Area Name: -	Name of Acquirer	Area	Size	F.A.	F.P.	Account number
Cultivable area Hect.are Acr.No. 0					(1)	Acquisition: For bembala project (235) other By orders of Collector of Yavatmal handed over with laws and conditions of No./496/2024/date.05/12/2024 last F.P. 700 and date. 12/12/2024
For Project 0 766	Executive Engineer,Bembala Project Irrigation Division Dam			2.2	700	
Total 0 1072	Deputy Conservator of Forest Dept Yavatmal			2.25	700	
Less 0.00						Boundaries and signs of hunger:
Older manipulation (1) (245) (354) (771)						

VILLAGE FORM VII

Rules 29 of the Maharashtra Land Revenue Record of Rights and Register

(Preparation and Maintenance Rules 1971)

			Details of area under crop											Land not available for cultivation		Water supply	Remarks
			Area under mixed crop			Component crops and areas under each			Seedling area								
Years	Season		Mixed signal number	Water irrigated	Azal irrigated	The name of the crop	Water irrigated	Azal irrigated	The name of the crop	Water irrigated	Azal irrigated	Format	Area				
(1)	(2)		(3)	(4) Hect. Sq.m	(5) Hect. Sq.m	(6)	(7) Hect. Sq.m	(8) Hect. Sq.m	(9)	(10) Hect. Sq.m	(11) Hect. Sq.m	(12)	(13) Hect. Sq.m	(14)	(15)		
2021-22	Whole year											Submergence	0.0000				

Talathi : Sd/-

Talathi Saza No. :

Taluka : Sawli

This is the translation of original Marathi Record treated as true copy and attested by

Sub Divisional Engineer
Bembala Project
Sub Division , Sawali

VILLAGE FORM VII

Record of Rights (Adhikar Abhilekh Patrak)

Rules 3, 5, 6 and 7 of the Maharashtra Land Revenue Record of Rights and Register (Preparation and Maintenance Rules 1971)

Village : Pahur khurd 1 **Taluka : Babhulgaon** **District : Yavatmal**

Group number and subdivision 755		**Land Purchase Method:** Government				**Name of Beneficiary**
Local Area Name: -		**Name of Account**	**Area**	**Size**	**F.n.**	**F.P.**	**Account number**
Cultivable area	Hect.are 0 / Acr.no.					(1)	Acquisition: For bembala project () other
For Project	0	766	Executive Engineer,Bembala Project Irrigation Division Dam		0.31	700	By orders of Collector of Yavatmal handed over with laws and conditions of No./406/2024/date.05/12/2024 last F.P. 700 and date. 12/12/2024
Total	0	1072	Deputy Conservator of Forest Dept Yavatmal		1.31	700	
Levy	0.00						
Other manipulations (1) (245) (28) (354)							**Boundaries and signs of hedges**

VILLAGE FORM VII

Rules 29 of the Maharashtra Land Revenue Record of Rights and Register (Preparation and Maintenance Rules 1971)

			Details of area under crop											Land not available for cultivation		Water supply	Remarks
			Area under mixed crop							Seedling area							
						Component crops and areas under each .											
Years	**Season**		**Mixed signal number**	**Water irrigated**	**Azal irrigated**	**The name of the crop**	**Water irrigated**	**Azal irrigated**	**The name of the crop**	**Water irrigated**	**Azal irrigated**	**Format**	**Area**				
(1)	(2)		(3)	(4) Hect. Sq.m	(5) Hect. Sq.m	(6)	(7) Hect. Sq.m	(8) Hect. Sq.m	(9)	(10) Hect. Sq.m	(11) Hect. Sq.m	(12)	(13) Hect. Sq.m	(14)	(15)		
2021-22	Whole year											Submersible	0.0000				

Talathi : Sd/-
Talathi Saza No. :
Taluka : Saoli

This is the translation of original Marathi Record treated as true copy and attested by

Sub Divisional Engineer
Apolamendha Project
Sub Division , Sawali

Office :- Dy. Conservator of Forest,
Forest Department Yavatmal
Email ID- dycfyavatmal@mahaforest.gov.in **Tel:-07232-242453**

No./DCF. (d) Survey/3939/2024-25 Yavatmal dated:-19/12/2024

Sub :- Regarding Mutation of land under the jurisdiction of Water Resources Department in favor of Forest Department, which is surplus under proposed Bembala project for alternative afforestation under 315.74 ha required for submerged area and canal distribution network of Asolarmeda project. Renovation.

Reference: - 1) Hon. Collector, Yavatmal's office letter no. / Aka/Rajasya-2/Kavi/406 dated 05/12/2024.
2) Sub-Divisional Officer, Yavatmal's office letter No./Uvia/M.S/Prastu-1/Kavi/1247/Dt. 5/12/2024.

..**.*.*

Pursuant to the above reference, 315.74 required for submerged area and canal distribution network of Asolarmeda project. This office has been informed about the mutation of the land under the jurisdiction of the Water Resources Department which is surplus under the proposed bembla Project for alternative afforestation under 315.74 ha required for submerged area and canal distribution network of Asolarmeda project. Renovation

Accordingly it was suggested to the Forest Range Officer (prade.), Yavatmal that the reference letter no. 1 printed copy is enclosed herewith. According to Mauja Dabha Ta. Babhulgaon Dist. Yavatmal The area of 177 Survey No is 274.232 ha. as well as Mauja Pahur Ta. Babhulgaon Dist. Yavatmal The area of 20 Survey No is 41.51 ha. as total 315.74 ha Land As directed in reference letter no. 2 , the Tehsildar Babhulgaon should be contacted and possession of the said land should be submitted to this office along with possession receipt, enumeration map, Chartusima Panchnama, amended 7/12 and alteration slip. So that further action will be convenient.

sd/-
(Dhananjay vaybhase IFS)
Dy Conservator of forest
Yavatmal Forest Division
Yavatmal.

Encl :- Photocopy of Reference letter no. 1

Copy - Forest Range Officer (Pvt.),
Yavatmal

Copy:- Forwarded to Sub Divisional Officer, Yavatmal for information.
Copy:- Forwarded to Assistant Conservator of Forests (Junkas and Campa), Yavatmal for information.
Copy:- Tehsildar Babulgaon, forwarded for information and necessary action, he is informed that, Count Dabha and Pahoor hours. Babhulgaon Dist. 315.74 at Yavatmal. 7/12 of land in the name of forest department 7/12 A copy should be submitted to this office.
Copy:- Executive Engineer, Asolarmeda Project Renewal Division No. 1. Mul Dist. to Chandrapur,
Copy:- Forwarded to Executive Engineer, Bembala Project Division, Yavatmal for information

महाराष्ट्र शासन
वनविभाग

विभागीय वन अधिकारी, चंद्रपूर वनविभाग, चंद्रपूर यांचे कार्यालय

रामबाग फॉरेस्ट कॉलनी, मुल रोड, चंद्रपूर - 442401 (म.रा.)

E-mail :- dfochandrapur@gmail.com

क्रमांक :- क्र.-14/वर्क्स/वनीय 1650 चंद्रपूर, दिनांक :- 28/11/2024

प्रति,

कार्यकारी अभियंता,
आदिवासीचा प्रकल्प सुशीकरण विभाग क्र. 1,
मुल.

विषय :- वनसंवर्धन अधिनियम 1980 अंतर्गत आदिवासीचा सुशीकरण प्रकल्पाचे कामाकरीता 313.74 हे. जंगल वनजमीन वळतीकरणाबाबत.

संदर्भ :- 1. केंद्र शासनाचे पत्र क्रमांक 8-33/2022-FC I/79403/2024, दिनांक 03/08/2024.
2. उपवनसंरक्षक (वनसंवर्धन), नागपूर यांचे पत्र क्र. क्र.-17/नोडल/चंद्रपूर/29591/1481, दि. 23/09/2024.
3. उपवनसंरक्षक, मध्यवर्ती वनविभाग, मध्यवर्ती यांचे पत्र क्रमांक उवसं(म)/क्र.क्र/वर्क्स/2959/2024-25, दिनांक 25/09/2024.
4. या कार्यालयाचे पत्र क्रमांक क्र.-14/वर्क्स/वनीय/1351, दिनांक 30/09/2024.
5. उपवनसंरक्षक, मध्यवर्ती वनविभाग, मध्यवर्ती यांचे पत्र क्रमांक उवसं(म)/क्र.क्र/वर्क्स/3011/2024-25, दिनांक 30/09/2024.

केंद्र शासनाचे संदर्भिय पत्रान्वये विषयांकीत प्रस्तावास काही अटींचे अधीन राहून वळतीकरण मंजूरी प्रदान करण्यात आलेली आहे. संदर्भिय पत्रातील दिलेल्या अटींची पुर्तता अहवाल आवश्यक परवानगीसह 4 प्रतीत या कार्यालयास सादर करण्यात करावियाच्या आलेले आहे, तसेच सातीत दिलेल्या अट क्रमांक (iv), (v), (vii), (viii) व (xxx) ची अनुपालनाचे आवश्यक सादरीकरण Parivesh Portal द्वारे चालान जनरेट केले असता संदर्भिय पत्र क्रमांक 2 अन्वये मूल्य निश्चितीस आधून दिलेल्या आहे. त्याअनुषंगाने संदर्भिय पत्र क्रमांक 3 अन्वये उपवनसंरक्षक, मध्यवर्ती वनविभाग, मध्यवर्ती यांनी वर्क्सची कामिकरण योजना व इतर आवश्यकतेचा सुधारीत मागणी या कार्यालयास सादर केलेला आहे. त्याअनुषंगाने सुधारीत मागणी केलेली रक्कम डीमांडचे प्रस्ताव वनविभागाकडे प्रस्तावाद्वारे जमा करण्याबाबत खाता व रक्कम जमा केल्याबाबतचा पुरावा व्यतीत संबंधीत दस्तऐवजांची एकत्रित 4 प्रतीत या कार्यालयास सादर करण्यात यावे.

अट क्र.	उपशिर्ष	वनविभाग	रक्कम
(iv)	Compensatory Afforestation Erection of Pillars Watch Tower Preparation of Road	मध्यवर्ती वनविभाग	26,68,40,715/- 14,13,000/- 27,71,700/- 18,05,15,363/-
एकूण :-			45,17,40,778/-
iv	NPV	चंद्रपूर वनविभाग ब्रम्हपुरी वनविभाग मध्य वर्धा वनविभाग	15,02,28,052/- 19,40,65,992/- 1,56,70,896/-
(viii)	CAT Plan	--	9,18,72,000/-
एकूण :-			45,57,77,930/-
एकूण देयक :-			90,75,18,708/-

वरीलप्रमाणे रुपये 90,75,18,708/- (अक्षरी नव्वद कोटी पंचाहत्तर लाख अठरा हजार सातशे आठ रुपये फक्त) रक्कम CAMPA मार्फत भरणा करण्यात यावी.

अट क्र.	तपशील	वनविभाग	रक्कम
(xviii)	Tree Felling	भद्रावती वनविभाग मध्य चांदा वनविभाग	34,62,437/- 4,32,127/-
(xxx)	Conservation Plan for Avifauna	भद्रावती वनविभाग	50,37,945/-
एकूण :-			89,32,529/-

वरीलप्रमाणे रुपये 89,32,529/- (अक्षरी एकोणनव्वद लाख बत्तीस हजार पाचशे एकोणतीस रुपये फक्त) रक्कम संबंधीत वनविभागाकडे धनाकर्षद्वारे भरणा करण्यात यावी व पूर्तता अहवाल 4 प्रतीत सादर करावा.

(प्रकाश खाडे)
विभागीय वन अधिकारी,
भद्रावती वनविभाग, भद्रावती

प्रतिलिपी :- उपवनसंरक्षक, मध्य चांदा वनविभाग, चंद्रपूर / ब्रह्मपुरी वनविभाग, ब्रह्मपुरी / यवतमाळ वनविभाग, यवतमाळ यांना माहिती व आवश्यक कार्यवाहीस सादर अग्रेषित.

Office :- Divisional forest officer,
Forest Division Chandrapur

Email ID- dfochandrapur@gmail.com

Outward No. / TS /WLP/ 2024 Date:- /11/ 2024

To,

Principal Chief Conservator
of forest M.S.
Nagpur.

Subject: Regarding conversion of forest land 315.74 ha for Asosameda Renovation Project under Forest Conservation Act 1980.

Ref :- 1. Central Government Letter No. 8-33/2022-FC 1/79403/2024, dated 09/08/2

2. Conservator of Forests (Conservator of Forests, Nagpur's letter No. - 17/Nodal/Chandrapur/39591/1481, dated 23/09/2024

3. Conservator of Forests, Yavatmal Division of Forests, Yavatmal vide letter No. def (W) Room/Survey/2959/2024-25, dated 25/09/2024.

4. This office's letter No. Room-14/Saven Zamin/1351, dated 30/09/2024

5. Conservator of Forests, Yavatmal Forest Division, Yavatmal letter No. Uvers (W) Room/Ra/3011/2024-25, dated 30/09/2024:

..**.*.*

With reference to the above Subject In granting in-principle approval subject to certain conditions to the proposed proposal vide the reference letter of the Central Government

Attetti is. Fulfillment of the conditions given in the reference letter is requested to be submitted to this office along with 4 copies of necessary documents. Also as per condition number (iv), (V), (vii), (xvii) and (oo) given in the account how to generate challan through Parivesh Portal for payment of required amount as mentioned under reference letter no. 2 reference letter no. Under 5 Conservator of Forests, Yavatmal Forest Division, Yavatmal has submitted revised demand for alternative afforestation plan and other matters to this office. Accordingly, the amended amount should be deposited in Campa as well as with the Forest Department through Dhanakarsh and as proof of depositing the amount, 4 photocopies of the relevant documents should be submitted to this office

Sr.No.	In principle Condition	Details	Forest Division	Amount
01	(iv)	Compensatory Affoestation	Forest Division Yavatmal	266840715/-
		Erection of Pillars		1613000/-
		Watch Tower		2771700/-
		Preparation of Road		180515363/-
02	(v)	NPV	Chandrapur Forest Division chandrapur	150229052/-

			Bramhapuri Forest Division Bramhapuri	194005992/-
			Central Chanda Forest Division chandrapur	19670886/-
03	(viii)	CAT Plan		91872000/-
		Total		**907518708/-**

An amount of Rs.90,75,18,708/- (Letter Ninety Crore Seventy Five Lakh Eighteen Thousand Seven Hundred Eight Rupees only) should be paid to CAMPA as above.

Sr.No.	In principle Condition	Details	Forest Division	Amount
04	xviii	Tree felling	Chandrapur Forest Division chandrapur	3462457/-
04	xviii	Tree felling	Central Chanda Forest Division chandrapur	432127
05	xxx	Conservation Plan for Avifauna	Chandrapur Forest Division chandrapur	5037945/-
		Total		**8932529/-**

The amount of Rs.89,32,529/- (literally one hundred and thirty two thousand five hundred and twenty one rupees only) as above should be paid to the concerned Forest Department through Dhanakarsh and the completion report in 4 copies should be submitted promptly.

Encl :- As per Above .

(Prashant Khade)
Divisional forest Officer
Chandrapur Forest Division
Chandrapur.

Copy :- Forwarded to Conservator of Forests, Central Chanda Forest Division, Chandrapur/ Bramhpuri Forest Division, Bramhpuri Yavatmal Forest Division, Yavatmal for information and necessary action.

AGENCY COPY

[redacted]

NEFT / RTGS CHALLAN for CAMPA Funds

Date : [redacted]

Agency Name	EXECUTIVE ENGINEER, ASCLAMANDHA PROJECT RENOVATION DIVISION NO ONE BUL
Application No.	[redacted]
MoEF/SC File No.	[redacted]-FC
Location	MAHARASHTRA
Address	Asclamandha Project Renovation Div No.1 Mul (Sub), Sakhal Tahsil Office Mul Chandrapur
Amount(in Rs)	[redacted]

Amount in Words Ninety Crore Seventy-Five Lakh Eighteen Thousand Seven Hundred and Eight Rupees Only

NEFT/RTGS to be made as per following details;

Beneficiary Name:	MAHARASHTRA CAMPA
IFSC Code:	[redacted]
Pay to Account No.	[redacted] Valid only for this challan amount.
Bank Name & Address:	Union Bank Of India FCB Centre,21/1, III Floor, Jeetha Towers, Mission Road, Bangalore-560027

- This Challan is strictly to be used for making payment to CAMPA by NEFT/RTGS only

MAIL COPY

[redacted]

NEFT / RTGS CHALLAN for CAMPA Funds

Date : [redacted]

Agency Name	EXECUTIVE ENGINEER, ASCLAMANDHA PROJECT RENOVATION DIVISION NO ONE BUL
Application No.	[redacted]
MoEF/SC File No.	[redacted]-FC
Location	MAHARASHTRA
Address	Asclamandha Project Renovation Div No.1 Mul (Sub), Sakhal Tahsil Office Mul Chandrapur
Amount(in Rs)	[redacted]

Amount in Words Ninety Crore Seventy-Five Lakh Eighteen Thousand Seven Hundred and Eight Rupees Only

NEFT/RTGS to be made as per following details;

Beneficiary Name	MAHARASHTRA CAMPA
IFSC Code:	[redacted]
Pay to Account No.	[redacted] Valid only for this challan amount.
Bank Name & Address:	Union Bank Of India FCB Centre, 21/1, III Floor, Jeetha Towers, Mission Road, Bangalore-560027

- This Challan is strictly to be used for making payment to CAMPA by NEFT/RTGS only

Note:After making the required payment through challan, if the payment status has not been updated even after 7 working days, then kindly mail a copy of your challan with transaction date and reference id to Email: fssbr@unionbankofindia.bank , spurse@unionbankofindia.bank, ubin0903716@unionbankofindia.bank

Executive Engineer
Asclamandha Project Renovation

Bank of Maharashtra
www.bankofmaharashtra.in

Application For National Electronic Fund Transfer
Real Time Gross Settlement Systems (NEFT/RTGS)

Date: 11/11/2024 (D D M M Y Y Y Y)

To,
The Branch Manager,
Mul Branch Mul PAN No.

Dear Sir,
Please remit through NEFT/RTGS a sum of 1075187081 (Rupees in Words) One Crore Seventy-five Lakhs Eighteen Thousand Seven Hundred only

☐ Cash ☑ Cheque ☐ Debit my/our account 6,jkf

*In case of cash please fill in the pay-in-slip
*To be filled by the applicant in CAPITAL LETTERS

DETAILS OF APPLICANT (REMITTER)

Account Number : 60288116369271
Cheque Number : 095320 Cheque Date : 11/11/2024 (D D M M Y Y Y Y)
Remitter's Name : Executive Engineer
Address : Asolamendha Project Renovation Division No. 1, Mul (Chandrapur)
Mobile Number/Land Number : 9579656886

DETAILS OF BENEFICIARY

Beneficiary's Name : MAHARASHTRA CAMPA
Account Number : 150785739591834
Reenter Account Number : 150785739591834
Bank Name : UNION BANK OF INDIA
IFSC Code (11 Digit) : UBIN0996335
Branch Address : FCS Centre 2nd & 3rd Floor Ulsoor Road Bangalore Mission Road Bengaluru 560027
Sender to Receiver information (If any) :

TERMS AND CONDITIONS

- This transfer is valid for a single transaction.
- The fund transfer will be governed by the Terms and Conditions given on our website www.bankofmaharashtra.in
- Due care is taken while filling up the beneficiary account number & IFSC code.
- Transfer of an amount up to 40,000/- in cash permissible using this facility.
- Photo ID proof to be given by non Customer for cash payment above
- Please do not disclose your account details/Internet banking User ID and Passwords/ATM debit card/Mobile Banking/Personal information to any person.
- Do not fall prey to false promises, beware of dubious schemes.

DECLARATION

- I/We authorise BANK OF MAHARASHTRA to recover charges as may be applicable by debiting any account mentioned above.
- I/We understand that as per the RBI Circular dated October 14,2010, transfer of funds though electronic mode will be executed only on the basis of the account number of the beneficiary provided while initiating the transaction same will NOT be considered as a criteria for providing credit.
- I understand that this facility is available only a select location and banks covered under Electronic Funds Transfer facility offered by RBI.

CUSTOMER SIGNATURE (S)

Signature	Signature	Signature
Name	Divisional Accounts Officer - I	Executive Engineer
*(Primary Applicant)	Asolamendha Project Renovation Dn. No. 1, Mul (Chandrapur)	*(Joint Applicant) Asolamendha Project Renovation Division No. 1, Mul (Chandrapur)

Date : 11/11/24

CUSTOMER ACKNOWLEDGMENT

We acknowledge receipt NEFT/RTGS instruction(s) reference no. MAHB12431626426 8

Branch: Name and Signature of Bank Official :

Bank Seal
With Date & Time of Request

GOVT. OF MAHARASHTRA
WATER RESOURCES DEPARTMENT
Office :- Executive Engineer
Asolamendha Project Renovation Division No.1 Mul.
Tah.Mul Dist. Chandrapur 441224 (M.S.)
mail - E"mancial@gmail.com - No. Tel .07174 22055/"

Condition No.ix

UNDERTAKING

(Regarding the minimum water flow will be maintained)

CERTIFICATE

This is to certify that, Executive Engineer, Asolamendha Project Renovation Division No.1, Mul gives an undertaking that, the minimum water flow will be maintained in the downstream of river as per the conditions stipulated in the approval accorded by the Water Resource Department, Government of Maharashtra for which in-principle Stage-I clearance has been accorded by the Government of India, MoEF&CC Regional office, New Delhi. vide their letter No. F.No. 8-33/2022-FC I/79403/2024 dated- 9/8/2024.for Diversion of 315.74 ha. forest land for Renovation of Asolamendha Irrigation Project in Division Bramhapuri, Central Chanda and Chandrapur Forest Division, Saoli, Mul and Pombhurna talukas of Chandrapur District in the State of Maharashtra.

Place:- Mul
Dated : / 01 /2025

(J.B.Tarkhede)
Executive Engineer,
Asolamendha Project Renovation
Division No.1 Mul

GOVT. OF MAHARASHTRA
WATER RESOURCES DEPARTMENT
Office :- Executive Engineer
Asolamendha Project Renovation Division No.1 Mul.
Tah.Mul Dist. Chandrapur 441224 (M.S.)
mail - E"ecmrdnl@gmail.com - No. Tel .07174 220554"

Condition No. xi

UNDERTAKING

(Regarding the dumping area for muck disposal)

User Agency i.e.Executive Engineer, Asolamendha Project Renovation Division No.1, Mul gives an undertaking that, the dumping area for muck disposal shall be stabilized and reclaimed by planting suitable species by the user agency at the cost of project under the supervision of State Forest Department. Retaining walls and terracing shall be carried out to hold the dumping material in place for which in-principle Stage-I clearance has been accorded by the Government of India, MoEF&CC Regional office, New Delhi. vide their letter No. F.No. 8-33/2022-FC I/79403/2024 dated- 9/8/2024.for Diversion of 315.74 ha. forest land for Renovation of Asolamendha Irrigation Project in Division Bramhapuri, Central Chanda and Chandrapur Forest Division, Saoli, Mul and Pombhurna talukas of Chandrapur District in the State of Maharashtra.

Place:- Mul
Dated : / 01 /2025

(J.B.Turkhede)
Executive Engineer,
Asolamendha Project Renovation
Division No.1 Mul

GOVT. OF MAHARASHTRA
WATER RESOURCES DEPARTMENT
Office :- Executive Engineer
Asolamendha Project Renovation Division No.1 Mul.
Tah.Mul Dist. Chandrapur 441224 (M.S.)
mail - E"mancial@gmail.com - No. Tel .07174 220554"

Condition No. xii

UNDERTAKING

(Regarding provide free water for the forestry related projects)

User Agency i.e.Executive Engineer, Asolamendha Project Renovation Division No.1, Mul gives an undertaking that, the user agency shall provide free water for the forestry related projects for which in-principle Stage-I clearance has been accorded by the Government of India, MoEF&CC Regional office, New Delhi. vide their letter No. F.No. 8-33/2022-FC I/79403/2024 dated- 9/8/2024.for Diversion of 315.74 ha. forest land for Renovation of Asolamendha Irrigation Project in Division Bramhapuri, Central Chanda and Chandrapur Forest Division, Saoli, Mul and Pombhurna talukas of Chandrapur District in the State of Maharashtra.

Place:- Mul
Dated : / 01 /2025

(J.B.Turkhede)
Executive Engineer,
Asolamendha Project Renovation
Division No.1 Mul

विदर्भ पाटबंधारे विकास महामंडळ, नागपूर

कार्यालय :- कार्यकारी अभियंता
आसोलामेंढा प्रकल्प नुतनीकरण विभाग क्र. १, मुल.
"डिजीटाईज कालवडा सेवा वर्ष-२०२४"
ई मेल - [illegible]@gmail.com दूरध्वनी क्रमांक - [illegible]

जावक क्रं. ७६२७ / वनप्रस्ताव/Stage-I Compliance/ २०२४ दिनांक:- २६ /१२/ २०२४

प्रति,

विभागीय वन अधिकारी
चंद्रपुर वनविभाग चंद्रपुर,
तथा समन्वयक अधिकारी
(आसोलामेंढा वनप्रस्ताव)

विषय :- आसोलामेंढा प्रकल्पांतर्गत ३१५.७४ हे वन जमिनिच्या तत्वत: मंजुरीच्या अटिपुर्तते अंतर्गत Tree felling तसेच CONSERVATION PLAN FOR AVIFAUNA ची रक्कम भरणा करणेबाबत.

संदर्भ:- १) मा. सचिव, मंत्री पर्यावरण, वने व वातावरणीय बदल भारत सरकार नवी दिल्ली यांचे पत्र I /७९४०३/२०२४
२) आपले पत्र क्र. कक्ष १४/सर्व्हे/जमिन/१६५० दि.२८.१०.२०२४

*****

उपरोक्त संदर्भिय विषयाच्या अनुषंगाने, आसोलामेंढा प्रकल्प नुतनीकरण अंतर्गत बुडीत क्षेत्र व कालवा वितरण प्रणालीस एकुण ३१५.७४ हे वनजमिनिची आवश्यकता असल्याने वनप्रस्ताव केंद्र शासनाकडे सादर करण्यात आलेला होता तरी मा. सचिव, मंत्री पर्यावरण, वने व वातावरणीय बदल भारत सरकार नवी दिल्ली यांचे पत्र I /७९४०३/२०२४ अन्वये प्रस्तावास अधिनियम १९८० (संरक्षण एवम संवर्धन) च्या कलम २ (१) (ii) अंतर्गत ३६ अटिच्या अधिन राहुन तत्वत: मंजूरी देण्यात आलेली आहे त्याअनुषंगाने, संदर्भिय पत्र क्र.०२ अन्वये आपले विभागांतर्गत येणा-या झाडे कापणीचे रक्कम (Tree Felling Cost) रु. ३४६२४५७/- (अक्षरी चौतीस लक्ष बासष्ट हजार चारशे सत्तावण्ण फक्त) धनादेश क्र. ०९५३२६ द्वारे तसेच Cost of Conservation Plan For Avifauna ची रक्कम रु. ५०३७९४५ (अक्षरी पन्नास लक्ष सदतीस हजार नऊशे पंचेचाळीस फक्त) धनादेश क्र. ०९५३२५ द्वारे भुगतान करण्यात येत आहे.

करीता आपले माहिती व कार्यवाहीस्तव सविनय सादर.

सहपत्र:- १) धनादेश क्र. ०९५३२५ रक्कम ५०३७९४५/-
२) धनादेश क्र. ०९५३२६ रक्कम ३४६२४५७/-

(जि. भ.पुरखेडे)
कार्यकारी अभियंता
आसोलामेंढा प्रकल्प नुतनीकरण,
विभाग क्र.१ मुल.

का/प्र.

प्रतिलिपी:- उपविभागीय अभियंता, आसोलामेंढा प्रकल्प उपविभाग सावली यांना माहिती व पाठ पुराव्यास्तव अग्रेषित.

4/12/2024
अवक/जावक लिपीक
कार्यालय
विभागीय वन अधिकारी
चंद्रपूर वन विभाग चंद्रपूर

Vidarbha Irrigation Development Corporation

Office :- Executive Engineer,
Asolamendha Project Renovation Division No.1 Mul

Email ID- eeaprdn1@gmail.com Tel:-07174-220554

Outward No. 1621 / Forest Proposal / Stage-I Compliance / 2024 Date:-26/11/2024

To,

Divisional Forest Officer
Chandrapur Forest Department Chandrapur,
And Nodal Officer (Asolamendha Forest Proposal)

Sub :- regarding payment of amount of ree felling and CONSERVATION PLAN FOR AVIFAUNAto fulfill condition of in-principle approval of forest proposal under asolamendha project.

Reference: - 1) GOI MoEF Letter No. I/79403/2024 Dated 09.08.2024
2) Divisional Forest Officer Forest Division Chandrapur letter no. 14/Survey/Land/1650 dated 28.10.2024

..**.*.*

Pursuant to the above reference, under the Asolarmedha project renovation, a total of 315.74 forest land is required for the submerged area and canal distribution network, although the forest proposal was submitted to the Central Government. Pursuant to letter 1/79403/2024 from the Secretary, Minister for Environment, Forests and Climate Change, Government of India, New Delhi, the proposal has been approved in principle subject to condition 36 under Section 2 (1) (ii) of the (Sanrakshan Evam Samvardhan) Act, 1980, Reference letter no. 02 Tree Felling Cost is Rs. 3462457/- (Rs. thirty four lakh sixty two thousand four hundred fifty seven only) paid vide Cheque no. 095326 as well as Cost of Conservation Plan For Avifauna amounting to Rs. 5037945 (Rs. fifty lakh thirty seven thousand nine hundred forty five only) Payment is being made through Cheque no. 095325. Submitting your information and proceedings to,
Please submit for your information and actions.

sd/-
(J.B.Turkhede)
Executive Engineer
Asolamendha Project Renovation
Division No.1 Mul.

Encl :- Cheque No. 095325 Amount 5037945/-.
Cheque No. 095326 Amount 3462457/-

Copy:- Forwarded to Sub-Divisional Engineer, Asolamendha Project Sub-Division Sawli for information and follow-up.

विदर्भ पाटबंधारे विकास महामंडळ, नागपूर

कार्यालय :- कार्यकारी अभियंता
आसोलामेंढा प्रकल्प नुतनीकरण विभाग क्र. १, मुल.
"डिजीटाईज कालव्यां सेवा वर्ष-२०२४"
ई मेल - mapcda1@gmail.com दूरध्वनी क्रमांक - ०७१७४ २२०५५४

जावक क्रं. ७६२२ / वनप्रस्ताव/Stage-I Compliance/ २०२४ दिनांक:- २६ /११/ २०२४

प्रति,

उपवनसंरक्षक,
मध्य चांदा वनविभाग चंद्रपुर,

विषय :- आसोलामेंढा प्रकल्पांतर्गत ३१५.७४ हे वनजमिनिच्या तत्वत: मंजुरीच्या अटिपुर्तते अंतर्गत Tree felling ची रक्कम भरणा करणेबाबत.

संदर्भ:- १) मा. सचिव, मंत्री पर्यावरण, वने व वातावरणीय बदल भारत सरकार नवी दिल्ली यांचे पत्र I /७९४०३/२०२४
२) विभागीय वन अधिकारी वनविभाग चंद्रपुर यांचे पत्र क्र. कक्ष १४/सर्व्हे/जमिन/१६५० दि.२८.१०.२०२४

*****

उपरोक्त संदर्भिय विषयाच्या अनुषंगाने, आसोलामेंढा प्रकल्प नुतनीकरण अंतर्गत बुडीत क्षेत्र व कालवा वितरण प्रणालीस एकुण ३१५.७४ हे वनजमिनिची आवश्यकता असल्याने वनप्रस्ताव केंद्र शासनाकडे सादर करण्यात आलेला होता तरी मा. सचिव, मंत्री पर्यावरण, वने व वातावरणीय बदल भारत सरकार नवी दिल्ली यांचे पत्र I /७९४०३/२०२४ अन्वये प्रस्तावास अधिनियम १९८० (संरक्षण एवम संवर्धन) च्या कलम २ (१) (ii) अंतर्गत ३६ अटिच्या अधिन राहुन तत्वत: मंजूरी देण्यात आलेली आहे त्याअनुषंगाने, संदर्भिय पत्र क्र.०२ अन्वये आपले विभागांतर्गत येणा-या झाडे कापणीचे रक्कम (Tree Felling Cost) रु. ४३२१२७ (अक्षरी- चार लक्ष बत्तीस हजार एकशे सतावीस फक्त) धनादेश क्र. ०९५३२७ द्वारे भुगतान करण्यात येत आहे.

करीता आपले माहिती व कार्यवाहीस्तव सविनय सादर.

सहपत्र:- १) धनादेश क्र. ०९५३२७ रक्कम ४३२१२७/-

(जि. [illegible]. तुरखेडे)
कार्यकारी अभियंता
आसोलामेंढा प्रकल्प नुतनीकरण,
विभाग क्र.१ मुल.

प्रतिलिपी:- उपविभागीय अभियंता, आसोलामेंढा प्रकल्प उपविभाग सावली यांना माहिती व पाठपुराव्यास्तव अग्रेषित.

Received
Asst. Conservator Chandrapur
Dt.

आवक लिपीक
मध्य चांदा वनविभाग
मुल रोड, चंद्रपूर 04/12/24

Vidarbha Irrigation Development Corporation

Office :- Executive Engineer,
Asolamendha Project Renovation Division No.1 Mul

Email ID- eeaprdn1@gmail.com Tel:-07174-220554

Outward No. 1622 / Forest Proposal / Stage-I Compliance / 2024 Date:-26/11/2024

To,

Conservator of Forests,
Central Chanda Forest Division Chandrapur,

Sub :- regarding payment of amount of Tree felling to fulfill condition of in-principle approval of forest proposal under asolamendha project.

Reference: - 1) GOI MoEF Letter No. I/79403/2024 Dated 09.08.2024
2) Divisional Forest Officer Forest Division Chandrapur letter no. 14/Survey/Land/1650 dated 28.10.2024

..**.*.*

Pursuant to the above reference subject, under the Asolamendha project renovation, a total of 315.74 forest land is required for the submerged area and canal distribution network although the forest proposal was submitted to the Central Government, the Secretary, Minister for Environment, Forests and Climate Change, Government of India, New Delhi, the proposal has been approved in principle subject to condition 36 under Section 2 (1) (ii) of the (Conservation and Conservation) Act, 1980, as per Reference letter no. 02 Tree Felling Cost Rs. 432127 (Letter Four Lakh Thirty Two Thousand One Hundred Twenty Seven only) is paid by Cheque No.095327 .

Please submit your information and actions.

sd/-
(J.B.Turkhede)
Executive Engineer
Asolamendha Project Renovation
Division No.1 Mul.

Encl :- Cheque No.095327 (Rs 432127) .

Copy:- Forwarded to Sub-Divisional Engineer, Asolamendha Project Sub-Division Sawli for information and follow-up.

Help

Funds to be deposited in Govt. Exchequer

Click on Generate Challan to generate challan.

Paid : This icon shows that the payment has been deposited.

To be Paid : This icon shows that the payment of this yet to be made.

Challan Generated : This icon shows that the challan has been generated.

Proposals received on or after 15th July 2014 All Proposals received upto 14th July 2014

Sno.	Proposal No.	Application No	Application No (New)	Proposal Name	Category	Area (ha.)	User Agency Name	Date of IN-PRINCIPLE	Demand Verified Date	Action	Fill Payment Details	Status
1	FP/MH/IRRIG/39591/2019	IRRIG39591201983	5739591834	ASOLAMENDHA RENOVATION PROJECT	Irrigation	315.74	EXECUTIVE ENGINEER ASOLAMENDHA PROJECT RENOVATION DIVISION NO ONE MUL	09-8-2024	08-11-2024	Paid	Paid	Paid

SWACHH BHARAT (HTTPS://SWACHHBHARAT.MYGOV.IN/)
(HTTPS://DATA.GOV.IN/)
india.gov.in (HTTPS://INDIA.GOV.IN/)
Power To Engineer (WWW.DIGITALINDIA.GOV.IN)
my GOV (HTTPS://WWW.MYGOV.IN/)
MeitY

(HTTP://MEITY.GOV.IN/) (HTTP://WWW.PMINDIA.GOV.IN/EN/) (HTTP://WWW.NIC.IN/)

© Content Owned, Updated and Maintained by Ministry of Environment,Forest and Climate Change, Government of India
Terms & Conditions (TermsandConditions.aspx) | Privacy Policy (Privacypolicy.aspx) | Copyright Policy
(CopyrightPolicy.aspx) | Hyperlinking Policy (HyperlinkingPolicy.aspx) | Accessibility Statement
(Accessibilitystatement.aspx) | Disclaimer (Disclaimer.aspx) | Contact Us (contact.aspx)

For any Technical support, Please Contact
EFCCID, NIC, New Delhi, monitoring-
fc(at)nic(dot)in

Proforma to be furnished for remittance of Funds in Ad-hoc-CAMPA

User ID – No.FP/MH/IRRIG/39591/2019

Sr. No.	Particulars	Details of Proposal
1	Name of Regional Office	Regional Office, Government of India, Ministry of Environment, Forest and Climate Change,(Forest Conservation Division) Indira Paryavaran Bhawan,Jor Bag Road, Aliganj, New Delhi – 110003
2	State/District/Forest Division to which the proposal relates	Maharashtra / Chandrapur District Chandrapur Forest Division, Chandrapur, Bramhapuri Forest Division, Bramhapuri & Central Chanda Forest Division, Chandrapur
3	Name of the User agency, nature of proposal	Executive Engineer, Asolamendha Project Renovation Division No.1, Mul. **Irrigation**
4	Extent of Forest land involved	315.74 ha.
5	Whether original or extension	Original
6	If Extension of lease, please clarify if proposal involves	NA
7	Date of 1st Stage Clearance	**"In-principle/Stage- I "** Clearance accorded vide their letter No:. GOI letter No. F.No. 8-33/2022-FC I/79403/2024 dated-9/8/2024.
8	Extent of CAMPA charges, head wise Viz.	
	A Compensatory Afforestation	Rs. 266840715/-
	B Erection of Pillars	Rs.1613000/-
	C Watch Tower	Rs.2771700/-
	D Preparation of Road	Rs.180515363/-
	E Net Present Value	Rs 363905930/-
	F CAT Plan	Rs 91872000/-
	G Any other charges/levies (please specify)	Rs.0
	Grand Total :-	**Rs.907518708/-**
9	Details of Bank Draft (Bank, draft NO: date & Amount head-wise against items indicated in para 9 above)	

Particular of Item		Amount in Rs.	DD/RTGS	Date
01	CA	**451740778/-**	UTRNo. MAHBH24316264268	11.11.2024
02	NPV	**363905930/-**		
03	CAT Plan	**91872000/-**		
	Total	**907518708/-**		

10	Whether deposited by RTGS, if so, the particulars & date of remittance.	Deposited through RTGS and the details are given as above.

11	Bank (Corporation Bank, Lodhi Complex/ Union Bank of India, Suder Nagar) in which deposited, with date of deposition	Union Bank of India FSC Centre,21/1,III Floor Jelitta Towers, Mission Road Bengaluru,560027
12	Any other remarks	

Certified that all information submitted above is correct.

(J.B.Turkhede)
Executive Engineer,
Asolamendha Project Renovation
Division No.1 Mul

GOVT. OF MAHARASHTRA
WATER RESOURCES DEPARTMENT
Office :- Executive Engineer
Asolamendha Project Renovation Division No.1 Mul.
Tak.Mul Dist. Chandrapur 441224 (M.S.)
mail - E"eeaprdn1@gmail.com - No. Tel .07174 220554"

Condition No.xvii

UNDERTAKING

(Regarding felling of trees restricted to FRL-4 meter)

User Agency i.e. Executive Engineer, Asolamendha Project Renovation Division No.1, Mul gives an undertaking that, the felling of trees shall be restricted to FRL-4 meter only,number of trees to be removed shall be kept at barest minimum during the execution of the project for which in-principle Stage-I clearance has been accorded by the Government of India, MoEF&CC Regional office New Delhi. vide their letter No. GOI letter No. F.No. 8-33/2022-FC I/79403/2024 dated- 9/8/2024.for Diversion of 315.74 ha. forest land for Renovation of Asolamendha Irrigation Project in Division Bramhapuri, Central Chanda and Chandrapur Forest Division, Saoli, Mul and Pombhurna talukas of Chandrapur District in the State of Maharashtra.

Place:- Mul
Dated : / 01 /2025

(J.B.Turkhede)
Executive Engineer,
Asolamendha Project Renovation
Division No.1 Mul

GOVT. OF MAHARASHTRA
WATER RESOURCES DEPARTMENT
Office :- Executive Engineer
Asolamendha Project Renovation Division No.1 Mul.
Tah.Mul Dist. Chandrapur 441224 (M.S.)
mail - E"mancha1@gmail.com - No. Tel .07174 220554"

Condition No.xviii

UNDERTAKING

(Regarding felling of trees.)

User Agency i.e. Executive Engineer, Asolamendha Project Renovation Division No.1, Mul gives an undertaking that, felling of trees to minimum number in the diverted forest land and the trees shall be felled under the strict supervision of State Forest Department for which in-principle Stage-I clearance has been accorded by the Government of India, MoEF&CC Regional office New Delhi. vide their letter No. GOI letter No. F.No. 8-33/2022-FC I/79403/2024 dated- 9/8/2024.for Diversion of 315.74 ha. forest land for Renovation of Asolamendha Irrigation Project in Division Bramhapuri, Central Chanda and Chandrapur Forest Division, Saoli, Mul and Pombhurna talukas of Chandrapur District in the State of Maharashtra.

Place:- Mul
Dated : / 01 /2025

(J.B.Turkhede)
Executive Engineer,
Asolamendha Project Renovation
Division No.1 Mul

GOVT. OF MAHARASHTRA
WATER RESOURCES DEPARTMENT
Office :- Executive Engineer
Asolamendha Project Renovation Division No.1 Mul.
Tak.Mul Dist. Chandrapur 441224 (M.S.)
mail - E"[illegible]@gmail.com - No. Tel 07174 220554"

Condition No.xix

UNDERTAKING

(Regarding translocation of maximum number of trees)

User Agency i.e. Executive Engineer, Asolamendha Project Renovation Division No.1, Mul gives an undertaking that, The user agency shall explore the possibility of translocation of maximum number of trees identified to be felled and shall ensure that any tree felling shall be done only when it is unavoidable and that too under strict supervision of the State Forest Department for which in-principle Stage-I clearance has been accorded by the Government of India, MoEF&CC Regional office New Delhi. vide their letter No. GOI letter No. F.No. 8-33/2022-FC I/79403/2024 dated- 9/8/2024.for Diversion of 315.74 ha. forest land for Renovation of Asolamendha Irrigation Project in Division Bramhapuri, Central Chanda and Chandrapur Forest Division, Saoli, Mul and Pombhurna talukas of Chandrapur District in the State of Maharashtra.

Place:- Mul
Dated : / 01 /2025

(J.B.Telkhede)
Executive Engineer,
Asolamendha Project Renovation
Division No.1 Mul

GOVT. OF MAHARASHTRA
WATER RESOURCES DEPARTMENT
Office :- Executive Engineer
Asolamendha Project Renovation Division No.1 Mul.
Tah.Mul Dist. Chandrapur 441224 (M.S.)
mail - E"mancial@gmail.com - No. Tel .07174 220554"

Condition No.xix

UNDERTAKING

(Regarding the R&R Plan)

User Agency i.e. Executive Engineer, Asolamendha Project Renovation Division No.1, Mul gives an undertaking that, the R&R Plan shall be implemented as per the R&R Policy of State Government in consonance with National R&R Policy, Government of India before the commencement of the project work and implementation for which in-principle Stage-I clearance has been accorded by the Government of India, MoEF&CC Regional office New Delhi. vide their letter No. GOI letter No. F.No. 8-33/2022-FC I/79403/2024 dated- 9/8/2024.for Diversion of 315.74 ha. forest land for Renovation of Asolamendha Irrigation Project in Division Bramhapuri, Central Chanda and Chandrapur Forest Division, Saoli, Mul and Pombhurna talukas of Chandrapur District in the State of Maharashtra.

Place:- Mul
Dated : / 01 /2025

(J.B.Turkhede)
Executive Engineer,
Asolamendha Project Renovation
Division No.1 Mul

GOVT. OF MAHARASHTRA
WATER RESOURCES DEPARTMENT
Office :- Executive Engineer
Asolamendha Project Renovation Division No.1 Mul.
Tah.Mul Dist. Chandrapur 441224 (M.S.)
mail - E"[illegible]mail.com - No. Tel .07174 22055/"

Condition No.xxii

UNDERTAKING

(Regarding afforestation along the periphery of the reservoir)

User Agency i.e. Executive Engineer, Asolamendha Project Renovation Division No.1, Mul gives an undertaking that, the User Agency shall undertake afforestation along the periphery of the reservoir for which in-principle Stage-I clearance has been accorded by the Government of India, MoEF&CC Regional office New Delhi. vide their letter No. GOI letter No. F.No. 8-33/2022-FC I/79403/2024 dated- 9/8/2024.for Diversion of 315.74 ha. forest land for Renovation of Asolamendha Irrigation Project in Division Bramhapuri, Central Chanda and Chandrapur Forest Division, Saoli, Mul and Pombhurna talukas of Chandrapur District in the State of Maharashtra.

Place:- Mul
Dated : / 01 /2025

(J.B.Turkhede)
Executive Engineer,
Asolamendha Project Renovation
Division No.1 Mul

GOVT. OF MAHARASHTRA
WATER RESOURCES DEPARTMENT
Office :- Executive Engineer
Asolamendha Project Renovation Division No.1 Mul.
Tah.Mul Dist. Chandrapur 441224 (M.S.)
mail - E"eeapridn1@gmail.com - No. Tel .07174 220054"

Condition No.xxiii

UNDERTAKING

(Regarding No labour camp shall be established on the forest land and preferable alternate fuels to the labourers and the staff working at the site.)

User Agency i.e. Executive Engineer, Asolamendha Project Renovation Division No.1, Mul gives an undertaking that, No labour camp shall be established on the forest land and we shall provide fuels preferable alternate fuels to the labourers and the staff working at the site for which in-principle (Stage-I clearance) has been accorded by the Government of India, MoEF&CC Regional New Delhi. vide their order Clearance accorded vide their letter No. GOI letter No. F.No. 8-33/2022-FC I/79403/2024 dated- 9/8/2024.for Diversion of 315.74 ha. forest land for Renovation of Asolamendha Irrigation Project in Division Bramhapuri, Central Chanda and Chandrapur Forest Division, Saoli, Mul and Pombhurna talukas of Chandrapur District in the State of Maharashtra.

Place:- Mul
Dated : / 01 /2025

(J.B.Turkhede)
Executive Engineer,
Asolamendha Project Renovation
Division No.1 Mul

GOVT. OF MAHARASHTRA
WATER RESOURCES DEPARTMENT
Office :- Executive Engineer
Asolamendha Project Renovation Division No.1 Mul.
Tah.Mul Dist. Chandrapur 441224 (M.S.)
mail – E"eeaprdn1@gmail.com - No. Tel .07174 220554"

Condition No.xxiv

CERTIFICATE

(Regarding demarcation of boundary of the diverted forest land.)

This is to certify that, the boundary of the diverted forest land already demarcated on ground by erecting pillars on ground at the project cost, by erecting four feet high reinforced cement concrete pillars, each inscribed with its serial number, distance from pillar to pillar and GPS coordinates for which in-principle (Stage-I clearance) has been accorded by the Government of India, MoEF&CC Regional office, New Delhi. vide their letter No. GOI letter No. F.No. 8-33/2022-FC I/79403/2024 dated- 9/8/2024.for Diversion of 315.74 ha. forest land for Renovation of Asolamendha Irrigation Project in Division Bramhapuri, Central Chanda and Chandrapur Forest Division, Saoli, Mul and Pombhurna talukas of Chandrapur District in the State of Maharashtra.

Place:- Mul
Dated : / 01 /2025

(J.B. Jirkhede)
Executive Engineer,
Asolameadha Project Renovation
Division No.1 Mul

GOVT. OF MAHARASHTRA
WATER RESOURCES DEPARTMENT
Office :- Executive Engineer
Asolamendha Project Renovation Division No.1 Mul.
Tah.Mul Dist. Chandrapur 441224 (M.S.)
mail - E"eeaprdn1@gmail.com - No. Tel 07174 220554"

Condition No.xxv

UNDERTAKING

(Regarding transfer of proposed Forest land to any other agency, department or person.)

User Agency i.e. Executive Engineer, Asolamendha Project Renovation Division No.1, Mul gives an undertaking that, The forest land proposed to be diverted shall under no circumstances be transferred to any other agency, department or person without prior approval of the Central Government, for which in-principle (Stage-I clearance) has been accorded by the Government of India, MoEF&CC Regional office, New Delhi. vide their letter No. GOI letter No. F.No. 8-33/2022-FC I/79403/2024 dated- 9/8/2024.for Diversion of 315.74 ha. forest land for Renovation of Asolamendha Irrigation Project in Division Bramhapuri, Central Chanda and Chandrapur Forest Division, Saoli, Mul and Pombhurna talukas of Chandrapur District in the State of Maharashtra.

Place:- Mul
Dated : / 01 /2025

(J.B. Turkhede)
Executive Engineer,
Asolamendha Project Renovation
Division No.1 Mul

GOVT. OF MAHARASHTRA
WATER RESOURCES DEPARTMENT
Office :- Executive Engineer
Asolamendha Project Renovation Division No.1 Mul.
Tah.Mul Dist. Chandrapur 441224 (M.S.)
mail - E"[illegible]gmail.com - No. Tel .07174 220554"

Condition No.xxvi

UNDERTAKING

(Regarding No damage to the flora and fauna of the adjoining area..)

User Agency i.e Executive Engineer, Asolamendha Project Renovation Division No.1, Mul gives an undertaking that, No damage to the flora and fauna of the adjoining area shall be caused., for which in-principle (Stage-I clearance) has been accorded by the Government of India, MoEF&CC Regional office, New Delhi. vide their letter No. GOI letter No. F.No. 8-33/2022-FC I/79403/2024 dated- 9/8/2024.for Diversion of 315.74 ha. forest land for Renovation of Asolamendha Irrigation Project in Division Bramhapuri, Central Chanda and Chandrapur Forest Division, Saoli, Mul and Pombhurna talukas of Chandrapur District in the State of Maharashtra.

Place:- Mul
Dated : / 01 /2025

(J.B.Tarkhede)
Executive Engineer,
Asolamendha Project Renovation
Division No.1 Mul

GOVT. OF MAHARASHTRA
WATER RESOURCES DEPARTMENT
Office :- Executive Engineer
Asolamendha Project Renovation Division No.1 Mul.
Tah.Mul Dist. Chandrapur 441224 (M.S.)
mail - E"eeprdn1@gmail.com - No. Tel .07174 220554"

Condition No.xxvii

UNDERTAKING

(Regarding layout plan of the proposal.)

User Agency i.e Executive Engineer, Asolamendha Project Renovation Division No.1, Mul gives an undertaking that, , we will not changed the layout plan of the proposal without the prior approval of the Central Government, for which in-principle (Stage-I clearance) has been accorded by the Government of India, MoEF&CC Regional office, New Delhi. vide their letter No. GOI letter No. F.No. 8-33/2022-FC I/79403/2024 dated- 9/8/2024.for Diversion of 315.74 ha. forest land for Renovation of Asolamendha Irrigation Project in Division Bramhapuri, Central Chanda and Chandrapur Forest Division, Saoli, Mul and Pombhurna talukas of Chandrapur District in the State of Maharashtra.

Place:- Mul
Dated : / 01 /2025

(J.B.Tarkhede)
Executive Engineer,
Asolamendha Project Renovation
Division No.1 Mul

GOVT. OF MAHARASHTRA
WATER RESOURCES DEPARTMENT
Office :- Executive Engineer
Asolamendha Project Renovation Division No.1 Mul.
Tah.Mul Dist. Chandrapur 441224 (M.S.)
mail - E"eeaprdn1@gmail.com - No. Tel .07174 220554"

Condition No.xxviii

UNDERTAKING

(Regarding no addition or new path)

User Agency i.e Executive Engineer, Asolamendha Project Renovation Division No.1, Mul gives an undertaking that, no addition or new path will be constructed inside the forest area for transportation of construction materials for execution of the project work, for which in-principle (Stage-I clearance) has been accorded by the Government of India, MoEF&CC Regional New Delhi. vide their order Clearance accorded vide their letter No. GOI letter No. F.No. 8-33/2022-FC I/79403/2024 dated- 9/8/2024.for Diversion of 315.74 ha. forest land for Renovation of Asolamendha Irrigation Project in Division Bramhapuri, Central Chanda and Chandrapur Forest Division, Saoli, Mul and Pombhurna talukas of Chandrapur District in the State of Maharashtra.

Place:- Mul
Dated : / 01 /2025

(J.B.Jarkhede)
Executive Engineer,
Asolamendha Project Renovation
Division No.1 Mul

GOVT. OF MAHARASHTRA
WATER RESOURCES DEPARTMENT
Office :- Executive Engineer
Asolamendha Project Renovation Division No.1 Mul.
Tah.Mul Dist. Chandrapur 441224 (M.S.)
mail - E"[illegible] - No. Tel .07174 [illegible]

Condition No.xxx

UNDERTAKING

(Regarding create and maintain alternate habitat/home for the avifauna.)

User Agency i.e. Executive Engineer, Asolamendha Project Renovation Division No.1, Mul gives an undertaking that, User Agency create and maintain alternate habitat/home for the avifauna, whose nesting trees are to be cleared in this project. Bird's nests artificially made out of eco-friendly material shall be used in the area, including forest area and human settlements, adjoining the forest area being diverted for the project for which in-principle (Stage-I clearance) has been accorded by the government of India, MoEF&CC Regional New Delhi. vide their order Clearance accorded vide their letter No. GOI letter No. F.No. 8-33/2022-FC I/79403/2024 dated-9/8/2024.for Diversion of 315.74 ha. forest land for Renovation of Asolamendha Irrigation Project in Division Bramhapuri, Central Chanda and Chandrapur Forest Division, Saoli, Mul and Pombhurna talukas of Chandrapur District in the State of Maharashtra.

Place:- Mul
Dated : / 01 /2025

(J.B. Parkhede)
Executive Engineer,
Asolamendha Project Renovation
Division No.1 Mul

विदर्भ पाटबंधारे विकास महामंडळ, नागपूर

कार्यालय :- कार्यकारी अभियंता
आसोलामेंढा प्रकल्प नुतनीकरण विभाग क्र. १, मूल.
"मिनीटाईम कालवड सेवा वर्ष-२०२४"
ई मेल - [illegible] दूरध्वनी क्रमांक - [illegible]

जावक क्र. ७६२१ / वनप्रस्ताव/Stage-I Compliance/ २०२४ दिनांक:- २६ /११/ २०२४

प्रति,

विभागीय वन अधिकारी
चंद्रपुर वनविभाग चंद्रपुर,
तथा समन्वयक अधिकारी
(आसोलामेंढा वनप्रस्ताव)

विषय :- आसोलामेंढा प्रकल्पांतर्गत ३१५.७४ हे वन जमिनिच्या तत्वत: मंजुरीच्या अटिपुर्तते अंतर्गत Tree felling तसेच CONSERVATION PLAN FOR AVIFAUNA ची रक्कम भरणा करणेबाबत.

संदर्भ:- १) मा. सचिव, मंत्री पर्यावरण, वने व वातावरणीय बदल भारत सरकार नवी दिल्ली यांचे पत्र I /७९४०३/२०२४
२) आपले पत्र क्र. कक्ष १४/सर्वे/जमिन/१६५० दि.२८.१०.२०२४

*****

उपरोक्त संदर्भिय विषयाच्या अनुषंगाने, आसोलामेंढा प्रकल्प नुतनीकरण अंतर्गत बुडीत क्षेत्र व कालवा वितरण प्रणालीस एकुण ३१५.७४ हे वनजमिनिची आवश्यकता असल्याने वनप्रस्ताव केंद्र शासनाकडे सादर करण्यात आलेला होता तरी मा. सचिव, मंत्री पर्यावरण, वने व वातावरणीय बदल भारत सरकार नवी दिल्ली यांचे पत्र I /७९४०३/२०२४ अन्वये प्रस्तावास अधिनियम १९८० (संरक्षण एवम संवर्धन) च्या कलम २ (१) (ii) अंतर्गत ३६ अटिच्या अधिन राहुन तत्वत: मंजूरी देण्यात आलेली आहे त्याअनुषंगाने, संदर्भिय पत्र क्र.०२ अन्वये आपले विभागांतर्गत येणा-या झाडे कापणीचे रक्कम (Tree Felling Cost) रु. ३४६२४५७/- (अक्षरी चौतीस लक्ष बासष्ट हजार चारशे सत्तावण्ण फक्त) धनादेश क्र. ०९५३२६ द्वारे तसेच Cost of Conservation Plan For Avifauna ची रक्कम रु. ५०३७९४५ (अक्षरी पन्नास लक्ष सदतीस हजार नऊशे पंचेचाळीस फक्त) धनादेश क्र. ०९५३२५ द्वारे भुगतान करण्यात येत आहे.

करीता आपले माहिती व कार्यवाहीस्तव सविनय सादर.

सहपत्र:- १) धनादेश क्र. ०९५३२५ रक्कम ५०३७९४५/-
२) धनादेश क्र. ०९५३२६ रक्कम ३४६२४५७/-

(नि. भ.गुरखेडे)
कार्यकारी अभियंता
आसोलामेंढा प्रकल्प नुतनीकरण,
विभाग क्र.१ मूल.

का/प्र.

प्रतिलिपी:- उपविभागीय अभियंता, आसोलामेंढा प्रकल्प उपविभाग सावली यांना माहिती व पाठ पुराव्यास्तव अग्रेषित.

4/12/2024
अवक/जावक लिपीक
कार्यालय
विभागीय वन अधिकारी
चंद्रपूर वन विभाग चंद्रपूर

Vidarbha Irrigation Development Corporation

Office :- Executive Engineer,
Asolamendha Project Renovation Division No.1 Mul

Email ID- eeaprdn1@gmail.com Tel:-07174-220554

Outward No. 1621 / Forest Proposal / Stage-I Compliance / 2024 Date:-26/11/2024

To,

Divisional Forest Officer
Chandrapur Forest Department Chandrapur,
And Nodal Officer (Asolamendha Forest Proposal)

Sub :- regarding payment of amount of ree felling and CONSERVATION PLAN FOR AVIFAUNAto fulfill condition of in-principle approval of forest proposal under asolamendha project.

Reference: - 1) GOI MoEF Letter No. I/79403/2024 Dated 09.08.2024
2) Divisional Forest Officer Forest Division Chandrapur letter no. 14/Survey/Land/1650 dated 28.10.2024

..**.*.*

Pursuant to the above reference, under the Asolarmedha project renovation, a total of 315.74 forest land is required for the submerged area and canal distribution network, although the forest proposal was submitted to the Central Government. Pursuant to letter 1/79403/2024 from the Secretary, Minister for Environment, Forests and Climate Change, Government of India, New Delhi, the proposal has been approved in principle subject to condition 36 under Section 2 (1) (ii) of the (Sanrakshan Evam Samvardhan) Act, 1980, Reference letter no. 02 Tree Felling Cost is Rs. 3462457/- (Rs. thirty four lakh sixty two thousand four hundred fifty seven only) paid vide Cheque no. 095326 as well as Cost of Conservation Plan For Avifauna amounting to Rs. 5037945 (Rs. fifty lakh thirty seven thousand nine hundred forty five only) Payment is being made through Cheque no. 095325. Submitting your information and proceedings to,
Please submit for your information and actions.

sd/-
(J.B.Turkhede)
Executive Engineer
Asolamendha Project Renovation
Division No.1 Mul.

Encl :- Cheque No. 095325 Amount 5037945/-.
Cheque No. 095326 Amount 3462457/-

Copy:- Forwarded to Sub-Divisional Engineer, Asolamendha Project Sub-Division Sawli for information and follow-up.

GOVT.OF MAHARASHTRA.

WATER RESOURCE DEPRATMENT



Executive Engineer,
Asolamendha Project Renovation Division No.1, Mul
Tah.Mul, Dist.Chandrapur 441224 (M.S.)

CONSERVATION PLAN FOR AVIFAUNA

for

Diversion of 315.74 Ha. Forest land for Asolamendha Renovation Irrigation Project, at- Asolamendha, Distt.Chandrapur.

Proposal for diversion of 315.74 ha. forest land for Renovation of Asolamendha Irrigation Project in Division Bramhapuri, Central Chanda and Chandrapur Forest Division, Saoli, Mul and Pombhurna talukas of Chandrapur District in the State of Maharashtra.

CONSERVATION PLAN FOR AVIFAUNA

Executive Engineer,
Asolamendha Renovation Division 1, Mul

CONSERVATION PLAN FOR AVIFAUNA FOR DIVERSION OF 315.74 HA. FOR RENOVATION OF ASOLAMENDHA IRRIGATION PROJECT.

PREFACE

Proposal for diversion of 315.74 ha forest land under section 2 (1) (ii) of the Van (Sanrakshan Evam Samvardhan) Adhiniyam, 1980 for Renovation of Asolamendha Irrigation Project in Division Bramhapuri, Central Chanda and Chandrapur Forest Division, Saoli, Mul and Pombhurna talukas of Chandrapur District in the State of Maharashtra project has got In –principle sanction by Govt.of India vide letter No.F.No. letter No. F.No. 8-33/2022-FC I/79403/2024 dated 9/8/2024. As per Condition No. xxx of formal approval "The user agency in consultation with the State Government shall create and maintain alternate habitat/home for the avifauna, whose nesting trees are to be cleared in this project. Bird's nests artificially made out of eco-friendly material shall be used in the area, including forest area and human settlements, adjoining the forest area being diverted for the project;" User Agency have prepared this conservation plan for Avifauna for Diversion of 315.74 ha forest land for Renovation of Asolamendha Irrigation Project.

User Agency officials

Subdivisional Engineer
Asolamendha Project
Sub Division ,Saoli

(J.B.Turkhede)
Executive Engieer
Asolamendha Project Renovation
Division 1, Mul

CONSERVATION PLAN FOR AVIFAUNA FOR DIVERSION OF 315.74 HA. FOR RENOVATION OF ASOLAMENDHA IRRIGATION PROJECT.

Sr.No.	Particulars	Page No.	
		From	To
1	Introduction	1	1
2	Background	2	2
3	Importance of project	2	4
4	Forests, wildlife and Avifauna of the area	5	5
5	Common and Zoological Names of Birds commonly founds in this area of Chandrapur, Bramhapuri & Central Chanda Forest Division.	6	6
6	Proposed canal network system	7	7
7	Conservation plan for Alternate habitant for Avifauna	8	9
8	**Annexures**		
	i. Annexure – Trees to be felled	10	11
	ii. Annexure – Undertaking	12	12
	iii. Annexure- Picture of artificial nest	13	13
9	Map	14	15

CONSERVATION PLAN FOR AVIFAUNA FOR DIVERSION OF 315.74 HA. FOR RENOVATION OF ASOLAMENDHA IRRIGATION PROJECT.

1.0 Introduction:-

1.1 Bio diversity conservation is an important mandate of the forest department and with the enactment of Indian Forest Act 1927,Wildlife (Protection)Act 1972 and Van (Sanrakshan Evam Samvardhan) Adhiniyam, 1980 as issued by this Ministry on dated 29.12.2023; with amendments in 1988 wildlife management has becomes synonymous with biodiversity conservation. The Environment (Protection) Act1986 in it's preamble states:

"An act to provide for the protection of wildlife animals, birds and plants and for matter connected there with or ancillary or incidental thereto with a view to ensuring the ecological security of the country."

In the true spirit of this preamble this conservation plan is prepared for conservation

1.2 Avifauna plays an important role in maintaining the status of any habitant. When changes occur in the habitant, the local birds leave the place or simply phase out. Any work to be in the habitant should be worked with almost care and proper study. The migratory birds which visit the number of lakes and ponds in this area need proper habitant for winter stay. It is observered that the migratory birds leave their usual visit site and go in search of new site. If the big trees and shrubs are cut down the avifauna of the area gets disturbed and they leave the place.

1.3 Proper balance should be maintained while designing the development projects. Such practice provide proper habitant to the local avifauna as well as it will provide temporary shelter to the migratory birds.

2.0 Background :-

The Renovation of Asolamendha Irrigation Project in Division Bramhapuri, Central Chanda and Chandrapur Forest Division, Saoli, Mul and Pombhurna talukas of Chandrapur District in the State of Maharashtra and canal passing through Saoli, Mul and Pombhurna talukas of Chandrapur district of Maharashtra. It will create the employment opportunity for local villagers during the construction phase (24 Months) to increase irrigation potential and later on for maintenance of Dam and Canal, hence affecting the life of village people directly. In indirect as the project is to strengthen the irrigation potential in Maharashtra, hence would encourage industries in the region resulting employment opportunity.

Forest land required for project – 315.74 Ha.

3.0 Importance of the project:-

The Asolamendha Irrigation Project is a medium project in the Chandrapur District which was completed in 1914. It irrigates 9919 ha. Land in Mul, Saoli, Gondpipari and Pombhurna Tahsils of Chandrapur District. As the water available from Catchment Area is less, only 9919 Ha. of land out of total G.C.A. of 64089 Ha. of the Project is presently being irrigated.

It is proposed that after completion of Gosikhurd Project additional water flowing through Wainganga river in the rainy season will be stored in Asolamendha Tank by diverting it through 90 Km. long Gosikhurd Right Bank Canal and by raising the height of F.R.L. of existing Asolamendha Tank by 2.70 M. It is proposed in the Aasolamendha Renovation Project that Discharge carrying capacity of present Asolamendha Main Canal will be increased from 9.60 Cumecs to 58.722 Cumecs and thereby irrigating an irrigable area of 52250 Ha. The project had been

administratively approved by Maharashtra Govt. vide G.R. No. GOS/1081/238/Ass-2, dated 31/03/1983 as the one part of Gosikhurd National Project. The cost of Asolamendha Renovation project of Rs. 51.87 Crores is included in the cost of total Gosikhurd Project which is Rs.372.22 Crores.

As the Asolamendha Project was constructed in British Era, at that time forest land was acquired for submergence and Canal system as per Various Notifications of Forest Department. Particularly As Per Notification No. 756-60 XV following area was handed over to Irrigation Department

1) For Submergence---(610+60+560) :- 1130.00 Acre
2) Dam D/S Toe to Demarcated line :-- 210.00 Acre.
3) For Waste Weir tail Channel :- 26.63 Acre.

Total Are :- 1466.63 Acre.

It is proposed to raise the height of existing Asolamendha Dam by 2.70 M. and proposed to store the additional water through Gosikhurd Right Bank Canal. It is proposed to increase the existing Command Area of Asolamendha Project from 9919 Ha. to 70412 Ha. It is very important to increase the social and economical status of cultivators in the command area of Asolamendha. So this forest proposal is prepared for sanction the additional forest area required for increased submergence and for Canal networks in Saoli, Mul, Gondpipari and Pombhurna Talukas of Chandrapur District. For submergence and canal system; the overall picture of forest land required for additional submergence and developing canal system for Branches, Distributaries and Minors is as under.

CONSERVATION PLAN FOR AVIFAUNA FOR DIVERSION OF 315.74 HA. FOR RENOVATION OF ASOLAMENDHA IRRIGATION PROJECT.

Sr. No	Details Of Item	Total area (ha)
1	2	3
1	Additional Submergence	243.27
2	Canal Network System	72.47
	Grand Total	**315.74**

- Under renovation of Asolamendha Project, it is proposed to raise the height of dam by 2.7 m to increase the storage capacity of Dam. Further it is also proposed to feed the Dam by Feeder Canal off taking from Right Bank Canal of Gosikhurd Project,
- Since the Dam is to fed from source other than Rain water, Dam will be full for major period of time and therefore the trees in the submergence area will be always under water. Water logging will damage of trees and lead to loss of timber with time. Therefore barring water resistant trees, all the trees are required to be cut.
- Total trees are 117224, out of 7501 trees are along the Canal to be felled.

CONSERVATION PLAN FOR AVIFAUNA FOR DIVERSION OF 315.74 HA. FOR RENOVATION OF ASOLAMENDHA IRRIGATION PROJECT.

4.0 Forests, wildlife and Avifauna of the area:-

4.1 Forest cover under submergence and canal system for Branches, Distributaries and Minors is large number of native birds species and also give temporary shelter to the large number of migrating birds. The species of birds found in this area are various species of jungle bush quail, Cattle egret, Grey partridge, pond heron, Rose ringed parakeet, Koel, Spotted owl, Common Indian night jar, Common kingfisher, Hoopoe etc.

4.2 Forest cover:- The forest in this tract is of Southern Tropical/ Mixed Dry deciduous Forest which degenerated into scrub in some pockets. The Reserve Forest (RF) declared vide notification dt, 08 Oct,1963 and the Protected Forest (PF) in 1951 &1955.

4.3 Soil Type:- The soil type under submergence and canal system for Branches, Distributaries and Minors is mostly contains shale, sandy stone and lime stone .And also some Parma-Carboniferous formation.

4.4 Flora in the Forest:- the flora under submergence and along the canal system for Branches, Distributaries and Minors consists of mainly Teak, Ain Dhaora, Dhoban and Salai.

4.5 Avifauna plays an important role in maintaining the status of any habitant. When changes occur in the habitant, the local birds leave the place or simply phase out. Any work to be in the habitant should be worked with almost care and proper study. The migratory birds which visit the number of lakes and ponds in this area need proper habitant for winter stay. It is observe that the migratory birds leave their usual visit site and go in search of new site. If the big trees and shrubs are cut down the avifauna of the area gets disturbed and they leave the place. All this makes the problem more delicate when one is dealing with the status and habitant of avifauna.

5.0 Common and Zoological Names of Birdscommonly founds in this area of Central Chanda Forest Division.

Common Name	Scientific Name
Pond Heron or Paddy bird	Ardeola grayji
Cattle Egret	Bubulcus ibis
White Breasted Water hen	Amauornis phoenicurus
Grey Partridge	Francolinus pondicerianus
Jungle Bush Quil	Perdicula asiatica
Yellow Wattled lapwing	Vanellus malabaricus
Rose Ringed Parakeet	Psittacula krameri
Blosson Headed Parakeet	Psittacula cyanocephala
Alexandrine Parakeet	Psittacula eupatria
Koel	Eudynamys scolopacea
Crow Pheasant	Centropus sinensis
Spotted owlet	Athene brama
Common Indian Night Jar	Caprimulgus asiaticus
Common Kingfisher	Alcedo atthis
Green Bee Eater	Merops orientalis
Rock Bees	Apis dorsata
Common Myna	Acridotheres tristis
Common Grey Hornbill	Tockus birostris
Brown Wood owl	Strix leptogrammica
Dusky Horned owl	Bubo coromandus
Common Peafowl	Pavo cristatus
House Sparrow	Passer domesticus
Purple Sunbird	Nectarinia asiatica
Indian Wagtail	Motacilla cinerea
Indian Robin	Saxicoloides fulicata
Magpie Robin	Copsychus saularis
Smaller Forest Bees	Apis indica

6.0 Proposed submergence and canal system for Branches, Distributaries and Minors of Asolamendha project.

6.1 Submergence area of Asolamendha tank project - 243.27 Ha. **No tree felling Involved.**

6.2 Canal Network System Area - 72.47 Ha. as under.

Sr.No.	Name of Village	Comptt. No.	Area in Ha.
1	Patahari	1663	2.555
2		1662	2.608
3		163p	4.740
4		164	0.400
5	Kanhargaon chak	1675	1.050
6		1679	6.450
7		165	1.920
8		166	1.200
9	Rajoli chak	1565	3.260
10	Bhatti jam	1706	0.940
11	Ghodewahi	1704	3.433
12	Ghodewahi	1705	1.686
13	Kondekal	1551	0.640
14	Singapur	Survey no.157, 254 PF	1.688
15	Kesarwahi	Survey no.240,242 PF	0.480
16	Kisannagar	Survey no.258,159 PF	4.420
17	Hirapur	1701	4.525
18	Sindola	1712,1713	1.973
19	Chak Piranji	1703	4.055
20	Bhavrala	Survey no.181 PF	0.670
21	Chak Virkhal	1571, 1573	1.578
22	Chichbodi	1560,1561	0.753
23	Vyahad Bk	1503,1505,1506	0.909
24	Ghosari	546	7.767
25	Futana Mokasa	547	3.76
26	Dighori	547,552	1.946
27	Bembal	543	6.315
28	Babrala	59,65,57 ZJ	0.75
		Total	72.470

7.0 Conservation plan for Alternate habitant for Avifauna:-

Forest land required Renovation of Asolamendha tank is 315.74 Ha. Conservation plan creating & maintaining alternate habitant/ hime for avifauna whose nesting trees are to be cleared in **Canal Network System Area - 72.47 Ha.** is being prepared.

7.1 Existing situation of nesting of avifauna;-

Details of trees to be felled under the Canal Network System Area - 72.47 Ha. (out of 315.74 **Ha** of Renovation of Asolamendha tank is **annexure –I**). It is estimated that total 7501 trees of various species in 72.47 ha. of forest land will be felled for construction of canal system for Branches, Distributaries and Minors. The reconnaissance survey carried out in the area for observing nesting pattern. It is found that birds make nests or use hallows of trees of bigger girth. The trees below 75 cms of girth class were generally not found with nests. In one tree sometimes two or three nests of different birds species are found. It is not possible to actual count of existing nests. Approximation was considered for arriving to the no. of artificial nest to be provided.

The following list contains the number of nesting trees and their species which are being felled.

S. No.	Local Name	Scientific Name	(61-90) cm.	(91-120) cm.	(121-150) cm.	(>150) cm.
1	Sagwan/Teak	*Tectona grandis*	6	0	0	0
2	Ain	*Terminallia alala*	266	187	81	48
3	Bija	*Pterocarpus marsupium*	5	3	1	4
4	Haldu	*Adina cordifolia*	2	0	0	0
5	Khair	*Acasia catechu*	0	0	0	0
6	Kalam	*Mitrgyna araflora*	30	4	2	1
7	Moha	*Madhuca mangifonia*	10	17	14	15
8	Other	*Misc.spp.*	833	405	252	177
	Total		**1152**	**616**	**350**	**245**
	G .Total		**2363**			

CONSERVATION PLAN FOR AVIFAUNA FOR DIVERSION OF 315.74 HA. FOR RENOVATION OF ASOLAMENDHA IRRIGATION PROJECT.

7.2 Estimation of nests:-

S.No.	No. of trees felled	No. of nests per tree	Total No. of nests
1	2363	2	4726

Proposed nests and their estimated cost is given below:-

S.No.	Type of nest	Numbers of nest	Cost of nest	Installation charges include transportation	Total cost per nest	Total cost
1	6'' hut type	590	250	200	450	265500
2	9'' hut type	590	300	200	500	295000
3	9'' sq. type	590	300	200	500	295000
4	12'' sq. type	590	350	200	550	324500
5	4''Straw type	590	200	100	300	177000
6	6''Straw type	590	250	100	350	206500
7	6''Mud pot type	575	200	100	300	172500
8	9''mud pot type	575	200	100	300	172500
9	Platform for raptors	36	700	200	900	32400
	Total	**4726**				**1940900**
					Total in Rs,	**19,40,900**
					Add 5% Contingencies & Work charge	**97,045**
					Gross Total in Rs.	**20,37,945**

1. **Conservation plan for Avifauna** **Rs,.....20,37,945.00**
2. **Habitat Development (Uprooting of unwanted Species in Reserved Forest)** **Rs,.....10,00,000.00**
3. **Training Component for Mitigating Man-Animal conflict** **Rs,.....10,00,000.00**
4. **Protection Hut 2 Nos.** **Rs,.....10,00,000.00**

Total 50,37,945.00

(Fifty lakh Thirty Seven thousand Nine hundred Forty Five only)

An undertaking given by User Agency is ready to deposit this amount to forest department.

Place:- Mul
Dated : /08/2024

Subdivisional Engineer
Asolamendha Project
Sub Division ,Saoli

(J.B.Turkhede)
Executive Engieer
Asolamendha Project Renovation Division 1,
Mul

GOVT. OF MAHARASHTRA
WATER RESOURCES DEPARTMENT
Office :- Executive Engineer
Asolamendha Project Renovation Division No.1 Mul.
Tah.Mul Dist. Chandrapur 441224 (M.S.)
mail – E"rrmrdal@gmail.com - No. Tel .07174 220554"

UNDERTAKING

(Regarding create and maintain alternate habitant/ home for avifauna,)

An undertaking is being submitted that, The User Agency in consultation with State Government will create and maintain alternate habitant/ home for avifauna, whose nesting trees are to be cleared in this project. Bird's nests artificially made out of eco-friendly material shall be used in the area, including forest area and human settlements, adjoining the forest area being diverted for the project. The estimated cost for the Conservation plan of Avifauna (artificially nests of eco-friendly material) is Rs, 50,37,945/-. The User Agency is ready to deposit this amount to forest department as per Conservation plan.

Place:- Mul
Dated : /08/2024

Subdivisional Engineer
Asolamendha Project
Sub Division ,Saoli

(J.B.Turkhede)
Executive Engieer,
Asolamendha Project Renovation
Division 1, Mul

GOVT. OF MAHARASHTRA
WATER RESOURCES DEPARTMENT
Office :- Executive Engineer
Asolamendha Project Renovation Division No.1 Mul.
Tah.Mul Dist. Chandrapur 441224 (M.S.)
mail - E"[illegible] - No. Tel .07174 [illegible]"

Condition No.xxxii

UNDERTAKING

(Regarding submit the annual self -compliance report)

User Agency i.e. Executive Engineer, Asolamendha Project Renovation Division No.1, Mul gives an undertaking that, The User Agency shall submit the annual self -compliance report in respect Office and to MoEF&CC by the end of March every year regularly of the above stated conditions to the State Government, concerned Regional the forest land proposed to be diverted for which in-principle (Stage-I clearance) has been accorded by the Government of India, MoEF&CC Regional New Delhi. vide their order Clearance accorded vide their letter No.. F. No. 8-33/2022-FC I /79403/2024 dated- 9/8/2024.for Diversion of 315.74 ha. forest land for Renovation of Asolamendha Irrigation Project in Division Bramhapuri, Central Chanda and Chandrapur Forest Division, Saoli, Mul and Pombhurna talukas of Chandrapur District in the State of Maharashtra.

Place:- Mul
Dated : / 01 /2025

(J.B.Burkhede)
Executive Engineer,
Asolamendha Project Renovation
Division No.1 Mul

GOVT. OF MAHARASHTRA
WATER RESOURCES DEPARTMENT
Office :- Executive Engineer
Asolamendha Project Renovation Division No.1 Mul.
Tah.Mul Dist. Chandrapur 441224 (M.S.)
mail - E"[illegible]mail.com - No. Tel .07174 220554"

Condition No.xxxiii

UNDERTAKING

(Regarding comply all the provisions of the all Acts, Rules, Regulations, Guidelines, Hon'ble Court Order (s) and NGT Order (s) pertaining to this project.)

User Agency i.e. Executive Engineer, Asolamendha Project Renovation Division No.1, Mul gives an undertaking that, The user agency shall comply all the provisions of the all Acts, Rules, Regulations, Guidelines, Hon'ble Court Order (s) and NGT Order (s) pertaining to this project for which in-principle (Stage-I clearance) has been accorded by the Government of India, MoEF&CC Regional office, New Delhi. vide their letter No. GOI letter No. F.No. 8-33/2022-FC I/79403/2024 dated- 9/8/2024.for Diversion of 315.74 ha. forest land for Renovation of Asolamendha Irrigation Project in Division Bramhapuri, Central Chanda and Chandrapur Forest Division, Saoli, Mul and Pombhurna talukas of Chandrapur District in the State of Maharashtra.

Place:- Mul
Dated : / 01 /2025

(J.B.Turkhede)
Executive Engineer,
Asolamendha Project Renovation
Division No.1 Mul

GOVT. OF MAHARASHTRA
WATER RESOURCES DEPARTMENT
Office :- Executive Engineer
Asolamendha Project Renovation Division No.1 Mul.
Tah.Mul Dist. Chandrapur 441224 (M.S.)
mail - E"[illegible]@gmail.com - No. Tel .07174 220554"

Condition No.xxxiv

UNDERTAKING

(Regarding Ministry of Environment, Forests & Climate Change may stipulate from time to time in the interest of conservation, protection and development of forests & wildlife.)

User Agency i.e. Executive Engineer, Asolamendha Project Renovation Division No.1, Mul gives an undertaking that, The user agency abide for the time being in force, as applicable to the project and any other condition that the concerned Regional office of MoEF&CC may stipulate, from time to time, in the interest of conservation, protection and development of forests & wildlife, for which in-principle (Stage-I clearance) has been accorded by the Government of India, MoEF&CC Regional office, New Delhi. vide their letter No. GOI letter No. F.No. 8-33/2022-FC I/79403/2024 dated- 9/8/2024.for Diversion of 315.74 ha. forest land for Renovation of Asolamendha Irrigation Project in Division Bramhapuri, Central Chanda and Chandrapur Forest Division, Saoli, Mul and Pombhurna talukas of Chandrapur District in the State of Maharashtra.

Place:- Mul
Dated : / 01 /2025

(J.B. Murkhede)
Executive Engineer,
Asolamendha Project Renovation
Division No.1 Mul

GOVT. OF MAHARASHTRA
WATER RESOURCES DEPARTMENT
Office :- Executive Engineer
Asolamendha Project Renovation Division No.1 Mul.
Tah.Mul Dist. Chandrapur 441224 (M.S.)
mail - E"eeaprdn1@gmail.com - No. Tel .07174 220554"

Condition No.xxxv

UNDERTAKING

(Regarding Violation of any of these conditions will Van (Sanrakshan Evam Samvardhan) Adhiniyam, 1980 and consolidated guidelines and clarifications issued under Van (Sanrakshan Evam Samvardhan) Adhiniyam, 1980 as issued by this Ministry on dated 29.12.2023;)

User Agency i.e. Executive Engineer, Asolamendha Project Renovation Division No.1, Mul gives an undertaking that, The user agency not violated of any of these conditions of Van (Sanrakshan Evam Samvardhan) Adhiniyam, 1980 and as prescribed in para 1.16 of consolidated guidelines and clarifications issued under Van (Sanrakshan Evam Samvardhan) Adhiniyam, 1980 as issued by this Ministry on dated 29.12.2023 for which in-principle (Stage-I clearance) has been accorded by the Government of India, MoEF&CC Regional office, New Delhi. vide their letter No. GOI letter No. F.No. 8-33/2022-FC I/79403/2024 dated- 9/8/2024.for Diversion of 315.74 ha. forest land for Renovation of Asolamendha Irrigation Project in Division Bramhapuri, Central Chanda and Chandrapur Forest Division, Saoli, Mul and Pombhurna talukas of Chandrapur District in the State of Maharashtra.

Place:- Mul
Dated : / 01/2025

(J.B.Turkhede)
Executive Engineer,
Asolamendha Project Renovation
Division No.1 Mul