


**FC2- 5850/2019**



O/o Nodal Officer, F(C)Act,  
Forest Headquarters,  
Vazhuthacaud,  
Thiruvananthapuram - 14.  
Ph: 0471-2529243, 2529325  
E-mail: apccf-sa.for@kerala.gov.in  
**Date : 05.06.2022**

From

The Additional Principal Chief Conservator of Forests,  
Nodal Officer, F(C) Act &  
Chief Executive Officer, CAMPA,  
Forest Headquarters, Vazhuthacaud,  
Thiruvananthapuram - 695014.

To

The Additional Chief Secretary,  
Forest & Wildlife Department,  
Secretariat, Thiruvananthapuram.

Sir,

**Sub :-** Forest & Wildlife Department – Diversion of 1.4318 Ha. of forest land for widening of two lane National Highway into six lane National Highway from Vadakkenchery to Mannuthy under NHDP in favour of NHAI Palakkad – Compliance report – submitting off - regarding.

**Ref :-**

1. Letter No. FNo.4-KLB 1220/2019-BAN/1542 dated 31.01.2020 of Government of India, MoEF&CC (Regional Office, Southern Zone) Bangalore.
2. Letter No. NHAI/PD/Palakkad/NH-47/BOT/KL-3/Forest/3044 dated 07.03.2023 from DGM(T) Project Director, NHAI, Palakkad.

Kind attention is invited to the subject and references cited. Government of India has conveyed in-principle approval (stage I clearance) under section 2 of Forest (Conservation) Act, 1980 for diversion of 1.4318 ha of forest land for widening of two lane National Highway into six lane National Highway from Vadakkenchery to Mannuthy vide reference 1<sup>st</sup> cited with 20 conditions stipulated therein. Compliance report on the conditions specified are submitted herewith for onward submission to Government of India.

Sl. No.	Conditions	Compliance report
1.	The legal status of the forest land shall remain unchanged.	Complied by User Agency.

2	The work shall be not undertaken without prior approval of NBWL, is obtained by User agency	<p>Complied. NBWL during its 58<sup>th</sup> meeting held on 3.7.2020 had approved the proposal which was conveyed by the Wildlife Division, MoEF&amp;CC, New Delhi vide letter dated 13.7.2020. The NBWL approval obtained on 03.07.2020(copy enclosed as Annexure-1).</p> <p>Thercafter Government of Kerala vide Order No G.O.(Rt)No.232/2020/F&amp;WLD dated 06.10.2020 accorded the working permission of linear project for a period of one year to NHAI for the proposal (copy enclosed as Annexure -2)</p>
3.	The boundary of the forest land to be diverted shall be suitably demarcated on the ground at the project cost, as per the directions of the concerned Divisional Forest Officer.	Complied by User Agency.
4.	User Agency shall restrict the falling of trees to minimum number in the diverted forest land and the trees shall be felled under the strict supervision of the state forest department	<p>Complied. Tree felled as per the number and direction given by concern Divisional Forest Officer. The tress felled under supervision of forest official.</p> <p>Amount on value of trees, also remitted by User Agency based on demand letter of Wildlife Warden, Peechi, Payment history is detailed below:</p> <p>(i) Rs.2,29,630/- and Rs.11,482 remitted in the District</p>

	<p>Treasury, Thrissur on 06/07.03.2020 towards value of trees and Forest Development Tax respectively for the trees standing in wildlife land at Vaniyampara rubber plantation area and top of the opening face of LIIS tube tunnel at entry side. Rs. 12,049/- was remitted in SBI A/c No. 37566028043 on 7.3.2020 towards GST, in favour of Wildlife Warden, Peechi</p> <p>(ii) Rs.14,84,635/- and Rs.74,232/- remitted in the District Treasury, Palakkad on 23.3.2020 towards value of tree and Forest Development Tax respectively for the trees standing in the forest land of 0.4334 Ha. under Pattikkad Range. Rs.77,943/- was transferred to the Bank Account of Divisional Forest Officer, Thrissur SB A/c No. 37201640008 on 20.3.2020 towards GST.</p>
5.	<p>The Non-forest land proposed for CA, shall be transferred and mutated in the name of Forest department and notified as RF/PF prior to Stage-II approval .A copy of the original notification declaring the non-forest land under section Section4 or Section 29 of the Indian forest Act ,1927 or under the relevant section of the State forest Act</p> <p>Complied. Revenue Department, Govt of Kerala vide order G.O. No.291/2022/RD dated 09.12.2022 issued mutation order to Transfer of Revenue land of 1.4318 hectares of AW category land belonging to Bhccmanadi village at Sy.No.553 in Vellarikundu taluk in Kasaragod</p>

<p>as per the case may be , will be submitted by the State Government prior to Stage-II approval. The land identified for the purpose of CA shall be clearly depicted on a Survey of India toposheet of 1:50,000 scale and the DGPS readings of the said forest land be submitted to the Regional Office.</p>	<p>district is to replace in lieu to forest land lost due to National highway development in Vadakancherry Thrissur section (construction of NH 544-Kuthiran tunnel), handing over the ownership to the Kerala state Forest Department for afforestation as per the order/ guidelines issued by MOEF &amp; CC. In this regards, user agency had uploaded KML of CA land , mutation order in the Parivesh portal. Copy of CA/Mutated land superimposed in Survey of India toposheet with DGPS reading is enclosed as Annexure-3.</p>
<p>6. Cost of raising Compensatory afforestation over an extent of 1.4318ha. shall be realized from user agency justification for carrying out Compensatory afforestation in degraded forest land as proposed by State forest department shall also be furnished.</p>	<p>Complied by User Agency. Paying Rs.40 lakhs towards Compensatory Afforestation in the area identified for 1.4318ha. under Palakkad Forest Division for raising and maintenance of CA plantation for 10 years was remitted in the Kerala CAMPA Account No. 150746142244396 on 03.06.2020. Copy of same is enclosed as Annexure-4</p>
<p>7. The state Government shall charge the Net Present value for 1.4318 ha (0.9984ha. in Peechi Wild Life Sanctuary and 0.4334 ha. in Thrissur</p>	<p>Complied by User Agency. Paying Rs.4,52,036/- as Net Present value on 0.4334 ha. Reserve forest land under Thrissur forest division</p>


	Forest division) forest area to be diverted under this proposal from the user agency as per the orders of the Hon'ble Supreme Court dated 28.03.2008 and 09.05.2008 in Nos.826 in 566 with related. IA's in Writ Petition (Civil) No.202/1995.	was remitted in the Kerala CAMPA Account No. 150746142244396 on 03.06.2020. Further, paying an amount of Rs.4crores towards Human-Wildlife conflict mitigation measures and Rs.52,06,656/- as Net Present value on 0.9984 ha. area of Wildlife land under Peechi wildlife division were remitted in the Kerala CAMPA Account No. 150746142244197 on 05.08.2020. Copy of same is enclosed as <b>Annexure-4 &amp; 5</b>
8.	Additional amount of the Net Present Value (NPV) of the diverted forest land, if any, becoming due after revision of the same by the Hon'ble Supreme Court of India in future, shall be charged by the State Government from the User Agency. The User Agency shall furnish an undertaking to this effect.	Complied by User Agency. An undertaking to this effect has been submitted by User Agency. Copy of same is enclosed as <b>Annexure-6</b>
9.	All the funds received from the user agency under the project shall be transferred/deposited to CAMPA fund only through e-portal ( <a href="https://parivesh.nic.in/">https://parivesh.nic.in/</a> )	Complied by User Agency.
10.	State Government shall complete settlement of rights, in term of the Scheduled Tribes and Other Traditional Forest Dwellers (Recognition of Forest Rights) Act 2006, if any, on the forest land to be diverted and submit the documentary evidence as prescribed by	There is no settlement of Scheduled Tribes and Other Traditional Forest Dwellers at 1.4318 ha diverted forest land.

	this Ministry in its letter No. 11-9/1998-FC dated 3rd August 2009 read with 05.07.2003, in support thereof, as the document furnished is not in the proper format	
11.	The layout plan of the proposal shall not be changed without prior approval of Central Government	Complied by User Agency.
12.	No labour camp shall be established on the forest land.	Complied by User Agency.
13.	Sufficient firewood, preferably the alternate fuel shall be provided by the User agency to the labourer after purchasing the same from the State Forest Department or the Forest Development Corporation or any other legal source of alternate fuel	Complied by User Agency.
14.	No additional or new path will be constructed inside the forest area for transportation of construction materials for execution of the project work.	Complied by User Agency.
15.	The forest area shall be used only for the purpose for which it is granted. The total forest area utilized for this project shall not exceed 1.4318 ha	Complied by User Agency.
16.	The forest land proposed to be diverted shall under no circumstances be transferred to any other agencies, department or person without prior approval of Government of India.	Complied by User Agency.
17.	The period of diversion under this approval shall be co-terminus with the period of lease to be granted in favour of the user agency or the project life,	Agreed by User Agency.

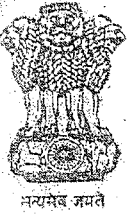
	whichever is lesser	
18.	The compliance report shall be uploaded on e-portal ( <a href="https://parivesh.nic.in/">https://parivesh.nic.in/</a> )	Complied by User Agency.
19.	The User Agency shall obtain Environmental Clearance as per the provisions of Environmental (Protection) Act, 1986,, if applicable.	There is no requirement of obtaining Environmental Clearance as per the provisions of Environmental (Protection) Act, 1986 for said project .As total length of project is 28.355Km and is brown field highway.
20.	Any other condition that the Ministry of Environment, Forest & Climate Change may stipulate from time to time in the interest of conservation, protection and development of Forest and Wildlife.	User Agency shall comply.

Yours faithfully,

Enclosure: As above.

  
 Additional Principal Chief Conservator of Forest  
 Nodal Officer, F(C) Act &  
 Chief Executive Officer, CAMPA

/



सत्यमेव जयते

Government of India  
Ministry of Environment, Forest and Climate Change  
(Wildlife Division)

Annexure I

6<sup>th</sup> Floor, Vayu Wing  
Indira Paryavaran Bhawan  
Jor Bagh Road, Aliganj  
New Delhi 110 003  
Dated 13.07.2020

F.No.6-48/2020 WL

To

All Members  
Standing Committee of NBWL

Sub: Minutes of 58<sup>th</sup> Meeting of the Standing Committee of National Board for Wild Life- reg.

Sir / Madam,

Kindly find enclosed copy of the minutes of 58<sup>th</sup> Meeting of the Standing Committee of National Board for Wild Life held on 03<sup>rd</sup> July 2020 through Video Conference under the chairmanship of Hon'ble Union Minister of Environment, Forest and Climate Change.

Yours faithfully

(Rakesh Kumar Jagani)  
Deputy Inspector General of Forests (W)  
E.mail: [digwl-mefcc@gov.in](mailto:digwl-mefcc@gov.in)

Encl: As above

**Distribution**

- (1) Secretary, MoEF&CC
- (2) DGF&SS, MoEF&CC
- (3) ADGF(WL), MoEF&CC
- (4) Member Secretary, NTCA
- (5) Director / IGF, PE Division
- (6) Director, WII, Dehradun
- (7) Director, GEER Foundation, Gandhinagar
- (8) Dr. R. Sukumar, Member, NBWL
- (9) Dr. H.S. Singh, Member, NBWL
- (10) Pr. Secretary, Forest Dept., Govt. of Andhra Pradesh

**Copy to**

- (1) PS to Hon'ble MoEF&CC
- (2) PS to Hon'ble MoEF&CC
- (3) PPS to DGF&SS, MoEF&CC
- (4) PPS to Addl.DGF(WL), PS to DIGF(WL)
- (5) Additional Chief Secretary / Principal Secretary / Secretary, Forest Department of Andhra Pradesh, Assam, Arunachal Pradesh, Bihar, Gujarat, Kerala, Jammu & Kashmir, Mizoram, Madhya Pradesh, Rajasthan, Tamil Nadu, Uttarakhand, Uttar Pradesh
- (6) PCCF, & HoFF of Andhra Pradesh, Assam, Arunachal Pradesh, Bihar, Gujarat, Kerala, Jammu & Kashmir, Mizoram, Madhya Pradesh, Rajasthan, Tamil Nadu, Uttarakhand, Uttar Pradesh
- (7) CWLW of Andhra Pradesh, Assam, Arunachal Pradesh, Bihar, Gujarat, Kerala, Jammu & Kashmir, Mizoram, Madhya Pradesh, Rajasthan, Tamil Nadu, Uttarakhand, Uttar Pradesh

Forest



## **MINUTES OF 58<sup>th</sup> MEETING OF THE STANDING COMMITTEE OF NATIONAL BOARD FOR WILD LIFE HELD ON 03 JULY 2020**

The 58<sup>th</sup> Meeting of the Standing Committee of National Board for Wild Life was held on 03<sup>rd</sup> July 2020 through Video Conference and chaired by the Hon'ble Union Minister for Environment, Forest & Climate Change. List of participants is placed at ANNEXURE-I.

The Hon'ble Chairman welcomed all the participants to the 58<sup>th</sup> Meeting of the Standing Committee of National Board for Wild Life and asked the Member Secretary to initiate the discussions on the Agenda Items.

### **AGENDA ITEM No.1**

#### **57.1.1 Confirmation of the minutes of the 57<sup>th</sup> Meeting (also Part) of the Standing Committee of National Board for Wild Life held on 7<sup>th</sup> April 2020**

The Member Secretary stated that the minutes of the 57<sup>th</sup> meeting of the Standing Committee of National Board for Wild Life held on 7<sup>th</sup> April 2020 were circulated on 20<sup>th</sup> April 2020 amongst all the Members of the Standing Committee.

He stated that the comments / suggestions have been received from Prof. R. Sukumar, Member through E-Mail dated 08<sup>th</sup> February 2020 on the **Agenda Item No. 54.4.3 pertaining to use of 98.59 hectares of reserve forest land from proposed Saleki reserve forest for coal mining in Assam.**

Prof. R Sukumar suggested that the wording of the decision of 57<sup>th</sup> meeting of the Standing Committee be changed in the light of discussions.

After discussions, the Standing Committee decided to confirm the minutes.

### **AGENDA ITEM No.2**

(Action Taken Report)

#### **54.4.3 Proposal for use of 98.59 ha of reserve forestland from Saleki proposed reserve forest which is a part of Dehing Patkai Elephant Reserve for Tikok OCP coal mining project by North-Eastern Coal Field, Coal India Limited, Assam State**

The Member Secretary briefed the Standing Committee on the decision taken in the 57<sup>th</sup> meeting. He stated that the matter was considered by the Standing Committee in its 57<sup>th</sup> meeting which decided that the user agency should submit the following for further consideration:

- (D) The annual compliance certificate on the stipulated conditions should be submitted by the project proponent to the State Chief Wild Life Warden and an annual compliance certificate shall be submitted by the State Chief Wild Life Warden to Govt. of India.

#### **58.4.4 Proposal for construction of Ujh multipurpose project, Jammu & Kashmir**

The Member Secretary briefed the Standing Committee on the project for use of 4350 ha of land for the construction of 116m high concrete face rock fill dam across the river Ujh, a powerhouse of installed capacity 186 MW (3 x 62 MW) and powerhouse of 26 MW (1 x 2 MW + 1 x 24 MW) and a barrage 11.5 KM downstream of the dam. However, only a small portion of the right main canal (1200 m) would be constructed as underground canal in the ESZ on the north side of sanctuary. The State Chief Wild Life Warden has recommended the proposal without any conditions.

After discussions, the Standing Committee decided to recommend the proposal and suggested that the Chief Wild Life Warden should take measures for protection of wild life such as rhesus monkey, porcupine etc. in the area.

#### **58.4.5 Proposal for 6-laning of Vadakkenchery - Thrissur section of NH-544, Kerala State**


The Member Secretary briefed the Standing Committee on the use of 0.9984 ha forestland in four bits from Peechi Wildlife Sanctuary for widening of the existing NH-47 from 2-lane to 6-lane from Vadakkenchery to Mannuthy. He stated that the State Chief Wild Life Warden has recommended the proposal subject to the payment of Rs.4.00 crore by the user agency for the mitigation of human-animal conflict.

After discussions, the Standing Committee decided to recommend the proposal subject to the conditions that

- (1) The project proponent will comply with the condition imposed by the State Chief Wild Life Warden.
- (2) The annual compliance certificate on the stipulated condition should be submitted by the project proponent to the State Chief Wild Life Warden and an annual compliance certificate shall be submitted by the State Chief Wild Life Warden to Govt. of India.

#### **58.4.6 Proposal for use of 3.05 ha of revenue land from Singhori Wildlife Sanctuary for upgradation of road from Chainpur to Bhartipur 5.05 KM cement concrete road, Madhya Pradesh State**

The Member Secretary briefed the Standing Committee on the proposal for use of 3.05 ha forestland from Singhori Wildlife Sanctuary for upgradation of existing forest road into 4.9 km of Bitumen road and 0.15 km of cement concrete road from Chainpur to



## GOVERNMENT OF KERALA

Abstract

Forest & Wildlife Department - Diversion of 1.4318 ha of forest land under Section 2 of Forest (Conservation) Act, 1980 for widening of two lane National Highway into six lane National Highway from Vadakkenchery to Mannuthy under NHDP on behalf of NHAI Palakkad - Commencement of work of linear project for a period of one year - Sanction Accorded - Orders issued - reg.

**FOREST & WILDLIFE (C) DEPARTMENT****G.O.(Rt)No.232/2020/F&WLD**

Dated, Thiruvananthapuram, 06/10/2020

Read 1 Government letter No. FWLD-C2/120/2019-FWLD dated 18.11.2019

2 Letter F.No. 4-KLB 1220/2019-BAN/1566 dated 31.01.2020 of Ministry of Environment, Forests & Climate Change, Government of India

3 Letter No.FC2-48153/2016 dated 08.10.2018 from the Principal Chief Conservator of Forests ((Forest, Land & Resources) & Nodal Officer, F(C)Act & CAMPA, Thiruvananthapuram, Kerala

**ORDER**

As per the letter read 1<sup>st</sup> paper above, proposal for diversion of 1.4318 ha of forest land has been forwarded to Ministry of Environment, Forest and Climate Change(MoEF&CC), Government of India. Accordingly, vide reference 2<sup>nd</sup> cited, the MoEF&CC had given in-principle (Stage - I) approval under Section 2 of Forest (Conservation) Act, 1980 for diversion of 1.4318 ha of forest land for widening of two lane national Highway into six lane National Highway from Vadakkencherry to Mannuthy under NHDP in favour of NHAI Palakkad, subject to conditions.

2. As per the letter read 3<sup>rd</sup> above, the Principal Chief Conservator of Forests (Wildlife) & Chief Wildlife Warden has recommended the request of National Highway Authority of India, Palakkad to accord working permission to concessionaire of NHAI, M/s Thrissur Expressway Limited in consequent to the in Principle Stage 1 approval given by the MoEF&CC under Section 2 of Forest (Conservation) Act, 1980 for diversion of 1.4318 ha of forest land (0.9984 ha in Peechi Wildlife Sanctuary and 0.4334 ha in Thrissur Forest Division) for the widening of 2 lane National Highway into 6 lane National Highway from Vadakkanchery to Mannuthy under NHDP in favour of NHAI, Palakkad.

3. In the above letter, Principal Chief Conservator of Forests (Wildlife) & Chief Wildlife Warden has reported that, as per guidelines of MoEF & CC, regarding effective and transparent implementation of the provisions of Forest (Conservation) Act, 1980, consequent to Stage 1 approval (in principle approval) in respect of linear projects, the State Government or an officer not below the rank of Divisional Forest Officer having the jurisdiction of the area authorized by the Government can pass an order for commencement of work for a period of one year

4. Government have examined the matter in detail and are pleased to accord sanction to commence the above said work for a period of one year to the User Agency subject to the

URGENT  
FOREST  
FILE

Already received  
through e-mail and  
letter dated 09/10/2020

condition that the User Agency shall get necessary Stage 2 approval within this one year. The Divisional Forest Officer, Thrissur and Wildlife Warden, Peechi shall monitor the work and ensure that the User Agency shall comply with the provisions of the all Act, Rules, Regulations, Guidelines, Court Orders pertaining to this project and conditions stipulated in the Stage 1 approval order.

(By order of the Governor)  
**RAJESH.G.R**  
**DEPUTY SECRETARY**

To:

The Principal Chief Conservator of Forests & Head of Forest Force, Forest Head Quarters,  
Thiruvananthapuram

The Principal Chief Conservator of Forests (Forest Management) & Nodal Officer, F(C)Act,  
Forest Head Quarters, Thiruvananthapuram

The Principal Chief Conservator of Forests (Wildlife) & Chief Wildlife Warden,  
Thiruvananthapuram.

The Divisional Forest Officer, Thrissur

The Wildlife Warden, Peechi

The Project Director, National Highways Authority of India, No. 310-A, Chandranagar  
Extention, Chandranagar P.O., Palakkad - 678 007

The Accountant General (Audit / A& E), Thiruvananthapuram

Stock File/ Office Copy

Forwarded /By order  
Signature valid

Digitally signed by CHITHIRAG S  
Date: 2020.10.06 13:15:26 IST  
Reason: Approved

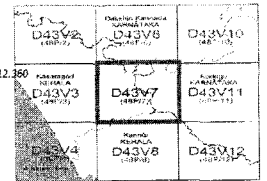
Section Officer

## 6 - laning of Vadakkenchery-Thrissur section of NH-47 (New No.544) on BOT basis under NHDP Phase - II

Division of 1.4318 ha. of Wildlife/forest land (0.9984 ha on Peechi WLS & 0.4334 ha in Thrissur FD) – Stage-1 clearance accorded by MoEF&CC on 31.1.2020 & NBWL clearance received on 3.7.2020 – Compliance report on Stage-I clearance for getting Stage –II clearance - CA land on a Survey of India toposheet with DGPS Coordinate

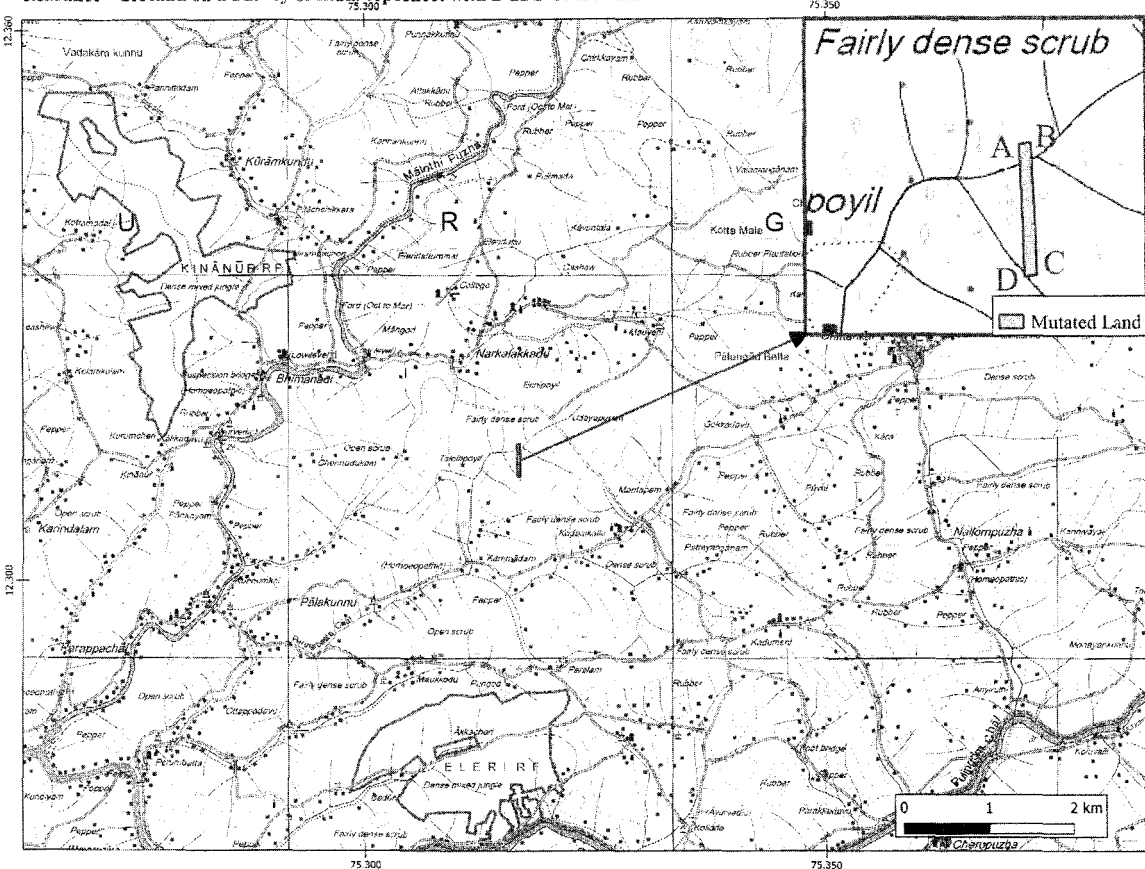
No. D43V7

Scale 1:50,000



Boundary Point	Geo Coordinates	
	Longitude	Latitude
A	75.31644	12.31493
B	75.31676	12.31499
C	75.31692	12.3114
D	75.31658	12.31136

CONVENTIONAL SYMBOLS	
1. Contour lines with numerical values in feet	2. Contour lines with numerical values in meters
3. Spot heights in feet	4. Spot heights in meters
5. Bench marks	6. Triangulation stations
7. Survey stations	8. Survey lines
9. Survey lines	10. Survey lines
11. Survey lines	12. Survey lines
13. Survey lines	14. Survey lines
15. Survey lines	16. Survey lines
17. Survey lines	18. Survey lines
19. Survey lines	20. Survey lines
21. Survey lines	22. Survey lines
23. Survey lines	24. Survey lines
25. Survey lines	26. Survey lines
27. Survey lines	28. Survey lines
29. Survey lines	30. Survey lines
31. Survey lines	32. Survey lines
33. Survey lines	34. Survey lines
35. Survey lines	36. Survey lines
37. Survey lines	38. Survey lines
39. Survey lines	40. Survey lines
41. Survey lines	42. Survey lines
43. Survey lines	44. Survey lines
45. Survey lines	46. Survey lines
47. Survey lines	48. Survey lines
49. Survey lines	50. Survey lines
51. Survey lines	52. Survey lines
53. Survey lines	54. Survey lines
55. Survey lines	56. Survey lines
57. Survey lines	58. Survey lines
59. Survey lines	60. Survey lines
61. Survey lines	62. Survey lines
63. Survey lines	64. Survey lines
65. Survey lines	66. Survey lines
67. Survey lines	68. Survey lines
69. Survey lines	70. Survey lines
71. Survey lines	72. Survey lines
73. Survey lines	74. Survey lines
75. Survey lines	76. Survey lines
77. Survey lines	78. Survey lines
79. Survey lines	80. Survey lines
81. Survey lines	82. Survey lines
83. Survey lines	84. Survey lines
85. Survey lines	86. Survey lines
87. Survey lines	88. Survey lines
89. Survey lines	90. Survey lines
91. Survey lines	92. Survey lines
93. Survey lines	94. Survey lines
95. Survey lines	96. Survey lines
97. Survey lines	98. Survey lines
99. Survey lines	100. Survey lines





Project Director, PIU Palakkad, NHAI <nhaipalakkad@gmail.com>

## Email Alert From System Administrator of Online Submission and Monitoring of Forests Clearances Proposal(OSMFCP) portal

1 message

monitoring-fc@nic.in <monitoring-fc@nic.in>  
To: nhaipalakkad@gmail.com  
Cc: monitoring-fc@nic.in

21 February 2023 at 11:23

This is to inform that mutation details have been submitted by user agency for the verification.

1. **Proposal No.** : FP/KL/ROAD/42244/2019
2. **Proposal Name** : Six laning of Vadakkenchery - Thrissur section of NH 544
3. **Category of the Proposal** : Road
4. **Date of Submission** : 26/09/2019
5. **Name of the Applicant with Contact Details**
  - Name** : Bipin
  - Mobile No.** : 9895268691
  - State** : Kerala
  - District** : Palakkad
  - Pincode** : 678007
6. **Area Applied (ha.)** : 1.4318

Kindly verify the details at the earliest.

(System Administrator)

\*\*\* This is a system generated email, please do not reply. \*\*\*

സ.ഉ.(കൈ) നം.291/2022/RD

"മരണഭാഷാ മാതൃഭാഷ"



കേരള സർക്കാർ

സംഗ്രഹം



റവന്യൂ വകുപ്പ് - വടക്കാഞ്ചേരി - തൃശ്ശൂർ സെക്ഷൻ ദേശീയ പാതാ വികസനം മൂലം (എൻ.എച്ച് 544-കുതിരാൻ ടണൽ നിർമ്മാണത്തിനായി ഏറ്റെടുത്ത വനഭൂമി) നഷ്ടമാകുന്ന വനഭൂമിക്ക് പകരം കാസർഗോഡ് ജില്ലയിൽ വെള്ളരിക്കുണ്ട് താലൂക്കിൽ ഭീമനടി വില്ലേജിൽ റീസർവ്വെ നമ്പർ 553-ൽ ഉൾപ്പെട്ട 1.4318 ഹെക്ടർ AW വിഭാഗത്തിൽപ്പെടുന്ന റവന്യൂ ഭൂമി, കേന്ദ്ര പരിസ്ഥിതി വനം കാലാവസ്ഥാ വ്യതിയാന മന്ത്രാലയം പുറപ്പെടുവിച്ച മാർഗ്ഗനിർദ്ദേശങ്ങൾ പ്രകാരം പരിഹാര വനവത്കരണത്തിനായി സംസ്ഥാന വനം വകുപ്പിന്റെ പേരിൽ പോക്കുവരവ് ചെയ്യുന്നതിലേക്കായി ഉടമസ്ഥാവകാശം (ownership) വനം വകുപ്പിന് കൈമാറി നൽകി ഉത്തരവ് പുറപ്പെടുവിക്കുന്നു.

റവന്യൂ(എം) വകുപ്പ്

സ.ഉ.(കൈ) നം.291/2022/RD തീയതി, തിരുവനന്തപുരം, 09-12-2022

- പരാമർശം:-
1. ലാന്റ് റവന്യൂ കമ്മീഷണറുടെ 02/10/2021-ലെ എൽ.ആർ.കെ2-3386/2021 നമ്പർ കത്ത്
  2. കാസർഗോഡ് ജില്ലാ കളക്ടറുടെ 24/11/2021-ലെ ഡിസി കെ എസ് ജി ഡി/7252/2020-സി1 നമ്പർ കത്ത്.
  3. ലാന്റ് റവന്യൂ കമ്മീഷണറുടെ 19/04/2022-ലെ എൽ.ആർ/3386/2021- എൽ.ആർ(കെ2) നമ്പർ കത്ത്

ഉത്തരവ്

വടക്കാഞ്ചേരി - തൃശ്ശൂർ സെക്ഷൻ ദേശീയ പാതാ വികസനം മൂലം (എൻ.എച്ച് 544-കുതിരാൻ ടണൽ നിർമ്മാണത്തിനായി ഏറ്റെടുത്ത വനഭൂമി) നഷ്ടമാകുന്ന വനഭൂമിക്ക് പകരം പരിഹാര വനവത്കരണത്തിനായി കാസർഗോഡ് ജില്ലയിൽ അമ്പലത്തറ വില്ലേജിലെ 1.4318 ഹെക്ടർ ഭൂമി വനം വകുപ്പിന് കൈമാറുന്നതിനു കാസർഗോഡ് ജില്ലാ കളക്ടർ, ലാന്റ് റവന്യൂ കമ്മീഷണർ മുഖാന്തിരം സമർപ്പിച്ച പരാമർശം (1) പ്രൊപ്പോസൽ പരിഗണിക്കേണ്ടതില്ലെന്നും പകരം ഭീമനടി വില്ലേജിൽ കമ്മാടംകാവ് സ്ഥിതി ചെയ്യുന്ന ഭൂമി കൈമാറുന്നതിനുള്ള പ്രൊപ്പോസൽ സമർപ്പിക്കുന്നതാണെന്നും പരാമർശം (2) പ്രകാരം ജില്ലാ കളക്ടർ അറിയിച്ചിരുന്നു.

2) പരാമർശം (3) പ്രകാരം ലാന്റ് റവന്യൂ കമ്മീഷണർ സമർപ്പിച്ച പുതുക്കിയ പ്രൊപ്പോസൽ പ്രകാരമുള്ള ഭൂമി വെള്ളരിക്കുണ്ട് താലൂക്കിലെ ഭീമനടി വില്ലേജിലെ റീസർവ്വെ നമ്പർ 553-ൽ ഉൾപ്പെട്ടതും വനഭൂമിക്ക് സമാനവുമായ 1.4318 ഹെക്ടർ ഭൂമിയാണെന്ന് കാണുന്ന സർവ്വെ പ്ലാനിൽ A മാർക്ക് രേഖപ്പെടുത്തിയിട്ടുള്ള പ്രസ്തുത ഭൂമി വില്ലേജ് റിക്കാർഡുകൾ പ്രകാരം AW (അസസ്ഡ് വേസ്റ്റ്) ഇനത്തിൽപ്പെടുന്നതും, ഇടത്തൂർ മരങ്ങളോടുകൂടി വനസമാനമായി കാണപ്പെടുന്നതാണെന്ന് പ്രസ്തുത ഭൂമി നെൽ വയൽ, തണ്ണീർത്തടം, ജലസ്രോതസ്സ്, തീരം, സംരക്ഷിത സ്മാരകങ്ങൾ, വികസന സോണുകൾ, CRZ / മറ്റ് വിഭാഗങ്ങളിൽ വിജ്ഞാപനം ചെയ്ത നിയന്ത്രിത പ്രദേശങ്ങൾ എന്നിവയിൽ ഉൾപ്പെടാത്തതാണെന്ന്.

3) ഫെയർവാലു രജിസ്റ്റർ പ്രകാരം പ്രസ്തുത ഭൂമി ഗവൺമെന്റ് പ്രോപ്പർട്ടി എന്ന് രേഖപ്പെടുത്തിയിട്ടുള്ളതും, ലാൻഡ് കോഡ് നമ്പർ KPD 140132001 പ്രകാരം കേരള ലാൻഡ് ബാങ്കിൽ ഉൾപ്പെട്ടിട്ടുള്ളതുമാണ്. പ്രസ്തുത ഭൂമിക്ക് തൊട്ടടുത്തുള്ള പട്ടയ ഭൂമി (റീസർവ്വെ നം. 604/2-ഗാർഡൻ ലാൻഡ് വീത്ത് റോഡ് ആക്സ്) ഒരു ആറിന് 20,160/- രൂപ ന്യായവില രേഖപ്പെടുത്തിയിട്ടുണ്ട്. ഇടതുർന്ന മരങ്ങളോടുകൂടിയ വനസമാനമായി കാണപ്പെടുന്ന സ്ഥലമായതിനാൽ അനുഭവങ്ങൾ തിട്ടപ്പെടുത്താൻ സാധിച്ചിട്ടില്ല.

4) ഈ സാഹചര്യത്തിൽ, കാസർഗോഡ് ജില്ലയിൽ വെള്ളരിക്കുണ്ട് താലൂക്കിൽ ഭീമനടി വില്ലേജിൽ റീസർവ്വെ നമ്പർ 553-ൽ ഉൾപ്പെട്ട 14318 ഹെക്ടർ സ്ഥലം രണ്ട് സേവന വകുപ്പുകൾ തമ്മിലുള്ള ഭൂമി കൈമാറ്റ നിബന്ധനകൾക്കും വ്യവസ്ഥകൾക്കും വിധേയമായി പരിഹാരവനവത്കരണത്തിനായി വനം വകുപ്പിന് കൈമാറാവുന്നതാണെന്ന് ജില്ലാ കളക്ടർ റിപ്പോർട്ട് ചെയ്യുകയും ലാന്റ് റവന്യൂ കമ്മീഷണർ ശുപാർശ ചെയ്യുകയും ടി വിഷയത്തിൽ മുൻപ് സമർപ്പിച്ച ശുപാർശ പരിഗണിക്കേണ്ടതില്ലെന്ന് അറിയിക്കുകയും ചെയ്തിരുന്നു.

5) Forest (Conservation) Act 1980, Forest Conservation Rules, 2003 എന്നിവയിന്മേൽ വ്യക്തത വരുത്തിക്കൊണ്ട് കേന്ദ്ര പരിസ്ഥിതി, വനം, കാലാവസ്ഥാ വ്യതിയാന മന്ത്രാലയം പുറപ്പെടുവിച്ച മാർഗ്ഗനിർദ്ദേശങ്ങൾ പ്രകാരം പരിഹാര വനവത്കരണത്തിനായി നൽകുന്ന ഭൂമി സംസ്ഥാന വനം വകുപ്പിന്റെ പേരിൽ പോക്കവരവ് ചെയ്യേണ്ടതാണ്. എന്നാൽ സേവന വകുപ്പുകൾ തമ്മിൽ കൈമാറ്റം ചെയ്യപ്പെടുന്ന എല്ലാ സർക്കാർ ഭൂമികളും കേരള ഭൂസംരക്ഷണ നിയമത്തിന്റെ പരിരക്ഷ ലഭിക്കും വിധം സർക്കാർ വക പുറമ്പോക്കാക്കി റവന്യൂ രേഖകളിൽ നിലനിർത്തേണ്ടതും 1966 ലെ പോക്കവരവ് ചട്ടങ്ങളിലെ നടപടികൾ യാതൊരു കാരണവശാലും സ്വീകരിക്കാവുന്നതുമല്ല.

6) ഈ കേസിൽ രണ്ട് സേവന വകുപ്പുകൾ തമ്മിലുള്ള ഭൂമി കൈമാറ്റവ്യവസ്ഥകൾ പ്രകാരമല്ല പരിഹാര വനവത്കരണത്തിനായി വനം വകുപ്പിന് ഭൂമി കൈമാറി നൽകേണ്ടത്, പകരം കേന്ദ്ര പരിസ്ഥിതി, വനം, കാലാവസ്ഥാ വ്യതിയാന മന്ത്രാലയം പുറപ്പെടുവിച്ച മാർഗ്ഗനിർദ്ദേശങ്ങൾ പ്രകാരം പരിഹാര വനവത്കരണത്തിനായി നൽകുന്ന ഭൂമി സംസ്ഥാന വനം വകുപ്പിന്റെ പേരിൽ പോക്കവരവ് ചെയ്യുന്നതിലേക്കായി ഉടമസ്ഥാവകാശം (ownership) വനം വകുപ്പിന് കൈമാറി നൽകുകയാണ് ചെയ്യേണ്ടത് എന്ന് കാണുകയുണ്ടായി.

7) സർക്കാർ ഇക്കാര്യം വിശദമായി പരിശോധിച്ചു. വടക്കാഞ്ചേരി-തൃശ്ശൂർ സെക്ഷൻ ദേശീയ പാതാ വികസനം മൂലം (എൻ.എച്ച് 544-കുതിരാൻ ടണൽ നിർമ്മാണത്തിനായി ഏറ്റെടുത്ത വനഭൂമി) നഷ്ടമാകുന്ന വനഭൂമിക്ക് പകരം കാസർഗോഡ് ജില്ലയിൽ വെള്ളരിക്കുണ്ട് താലൂക്കിൽ ഭീമനടി വില്ലേജിൽ റീസർവ്വെ നമ്പർ 553-ൽ ഉൾപ്പെട്ട 14318 ഹെക്ടർ AW വിഭാഗത്തിൽപ്പെടുന്ന റവന്യൂ ഭൂമി, കേന്ദ്ര പരിസ്ഥിതി, വനം, കാലാവസ്ഥാ വ്യതിയാന മന്ത്രാലയം പുറപ്പെടുവിച്ച മാർഗ്ഗനിർദ്ദേശങ്ങൾ പ്രകാരം പരിഹാര വനവത്കരണത്തിനായി സംസ്ഥാന വനം വകുപ്പിന്റെ പേരിൽ പോക്കവരവ് ചെയ്യുന്നതിലേക്കായി ഉടമസ്ഥാവകാശം (ownership) വനം വകുപ്പിന് കൈമാറി നൽകി ഉത്തരവ് പുറപ്പെടുവിക്കുന്നു.

(ഗവർണ്ണറുടെ ഉത്തരവിൻ പ്രകാരം)  
ഡോ. എ. ജയതിലക് ഐ എ എസ്  
അഡീഷണൽ ചീഫ് സെക്രട്ടറി

ലാൻഡ് റവന്യൂ കമ്മീഷണർ, തിരുവനന്തപുരം  
അക്കൗണ്ടന്റ് ജനറൽ (A&E/Audit), കേരള, തിരുവനന്തപുരം



സ.ഉ.(കക്കെ) നം.291/2022/RD

ജില്ലാ കളക്ടർ, കാസർഗോഡ്

റീജിയണൽ ഓഫീസർ , നാഷണൽ ഹൈവേ അതോറിറ്റി ഓഫ് ഇന്ത്യ , റീജിയണൽ ഓഫീസ്,  
കേരള

തഹസീൽദാർ, ഹോസ്ദുർഗ്ഗ് താലൂക്ക്

ധനകാര്യ വകുപ്പ് (26.07.2022-ലെ EXP-A1/332/2022-FIN പ്രകാരം)

വനം വകുപ്പ് (21.10.2022ലെ FWLD-C2/108/2022-FWLD പ്രകാരം)

പൊതുമരാമത്ത് വകുപ്പ്

പൊതുഭരണ (എസ്.സി) വകുപ്പ് (07/12/2022-ലെ ഇനം നമ്പർ 1248 പ്രകാരം)

ഇൻഫർമേഷൻ ഓഫീസർ, വിവരപൊതുജന സമ്പർക്ക (വെബ് & ന്യൂ മീഡിയ) വകുപ്പ്

സ്റ്റോക്ക് ഫയൽ/ഓഫീസ് കോപ്പി

ഉത്തരവിൻ പ്രകാരം

Signed by Kumari Sindhu S

Date: 09-12-2022 16:34:43

സെക്ഷൻ ഓഫീസർ

**Translation****Kerala Government**

Revenue Department - Transfer of Revenue land of 1.4318 hectares of AW category land belonging to bheemanadi village in vellarikundu taluk in Kasaragod district is to replace in lieu to forest land lost due to National highway development in Vadakancherry Thrissur section (construction of NH 544-Kutiran tunnel), handing over the ownership to the Kerala state Forest Department for afforestation as per the order/ guidelines issued by MOEF & CC-reg

Revenue (M) Department

**S.U.(K) No.291/2022/RD dated Thiruvananthapuram, 09-12-2022**

Reference :

1. Land Revenue Commissionaire Letter No LRK2-3386/2021 dated 02/10/2021.
2. Kasargod District Collector's letter No. DC KSGD 7252/2020-C1 dated 24/11/2021.
3. Land Revenue Commissioner's letter no.LR/3386/2021 LR(K2) dated 19/04/2022.

**Order**

1. the Kasaragod District Collector and Land Revenue Commissioner ,Kerala vide ref.(1) submitted not consider the proposal of transfer of 1.4318 hectares of land in Ambalathara village in Kasaragod district to the forest department for remedial afforestation to replace the forest land lost due to the development of Vadakancherry-Thrissur section national highway (forest land acquired for the construction of NH 544-Kutiran tunnel). According the District Collector vide ref.(2) informed that instead of initial proposal , a proposal for transfer of the land on which Kammadamkav is located in Bhimanadi village will be submitted and can be considered for CA land.
2. The land as per the revised proposal submitted by the Land Revenue Commissioner vide ref.(3) is found to be 1.4318 hectares of land belonging to resurvey No. 553 of Bhimanadi Village of Vellarikund Taluk , which have nature similar to forest land. The land was marked as A in the survey plan falls under the category of AW (Assessed Waste) as per village records and is having dense trees like forest. The said land does not belong to paddy field, wetland, water body, coast, protected monuments, development zones and restricted areas notified under CRZ/other categories.
3. The said land is recorded as Government property as per Fair Value Register and belongs to Kerala Land Bank under Land Code No. KRD - 140132001. Pattaya Bhoomi (Re survey No. 604/2 Garden Land with Road Access).Adjacent to the said land has a fair value of Rs.20,160/- per are. As the place is like a forest with dense trees, it is not possible to assess the improvements in it.

4. In this case, the District Collector had reported that 1.4318 hectares of land belonging to Reserve No. 553 in Bhimanadi village in Vellarikund taluk of Kasaragod district could be handed over to the Forest Department for remedial afforestation subject to the terms and conditions of transfer of land between the two service departments and the Land Revenue Commissionaire had recommended that the recommendation submitted earlier in the matter should not be considered. .
5. According to the guidelines issued by the Ministry of Environment, Forests and Climate Change by clarifying the Forest (Conservation) Act 1980 and Forest Conservation Rules, 2003, the land provided for remedial afforestation should be transferred in the name of the State Forest Department. But all government lands transferred between service departments should be retained in the revenue records as government expropriation to be covered by the Kerala Land Preservation Act and the steps in the Expropriation Rules, 1966 cannot be taken under any circumstances.
6. In this case, it was seen that the land should not be handed over to the Forest Department for remedial afforestation as per the terms of transfer of land between the two service departments, instead, as per the guidelines issued by the Ministry of Environment, Forests and Climate Change, the ownership of the land given for remedial afforestation should be transferred to the Forest Department in order to move the land on behalf of the State Forest Department.
7. Government has looked into the matter in detail and considered that 1.4318 hectares of AW category land belonging to bheemanadi village in vellarikundu taluk in Kasaragod district is to replace in lieu to forest land lost due to National highway development in Vadakancherry Thrissur section (construction of NH 544-Kutiran tunnel), handing over the ownership to the Kerala state Forest Department for afforestation as per the order/ guidelines issued by MOEF & CC..

(By order of the Governor)

Dr.A. Jayathilak IAS

Additional Chief Secretary

Commissioner of Land Revenue, Thiruvananthapuram .

Accountant General (A&E/Audit), Kerala, Thiruvananthapuram.

District Collector, Kasaragod.

Regional Officer, National Highway Authority of India Regional Office, Kerala.

Tehsildar, Hozdurg Taluk.

Finance Department (as per EXP-A1/332/2022-FIN dated 26.07.2022).

Forest Department (as per FWLD-C2/108/2022-FWLD dated 21.10.2022).

Public Works Department.

Public Administration (SC) Department (as per Item No. 1248 dated 07/12/2022).

Information Officer, Public Relations (Web & New Media) Department.

Stock File/Office Copy.

By order

Signed by Kumari Sindhu S

Date: 09-12-2022 16:34:43

Section Officer

**Email Alert From System Administrator of Online Submission and Monitoring of Forests Clearances Proposal(OSMFCP) portal**

monitoring-fc@nic.in <monitoring-fc@nic.in>  
To: nhaipalakkad@gmail.com  
Cc: monitoring-fc@nic.in

Wed, Jul 29, 2020 at

This is to acknowledge that demand details submitted by User Agency have been verified by Nodal Officer and found to be correct. Detail of Proposal are given below.

**Proposal Detail**

1. Proposal No. : FP/KL/ROAD/42244/2019
2. Proposal Name : Six laning of Vadakkenchery - Thrissur section of NH 544
3. Category of the Proposal : Road
4. Date of In-principle : 30/09/2019
5. Name of the Applicant with Contact Details

Name	National Highways Authority of India
Mobile No.	: 9446589873
Email ID	: nhaipalakkad@gmail.com
State	: Kerala
District	: Palakkad
Pincode	: 678007

**Funds Demand Details**

- |   |                  |
|---|------------------|
| 1. Compensatory Afforestation                         | : Rs. 0/-        |
| 2. Additional Compensatory Afforestation              | : Rs. 0/-        |
| 3. Penal Compensatory Afforestation                   | : Rs. 0/-        |
| 4. Catchment Area Treatment                           | : Rs. 0/-        |
| 5. Safety Zone  | : Rs. 0/-        |
| 6. Additional Charges for protected area              | : Rs. 0/-        |
| 7. Net Present Value (NPV)                            | : Rs. 5206656/-  |
| 8. Amount for the Human -Wildlife conflict mitigation | : Rs. 40000000/- |
| 9. Other Charges1                                     | : Rs.0/-         |
| 10. Other Charges2                                    | : Rs.0/-         |
| 11. Other Charges3                                    | : Rs.0/-         |
| Total Amount  | : Rs. 45206656/- |

User Agency is requested to make above mentioned payment after generating challan through the system.

(System Administrator)

\*\*\* This is a system generated email, please do not reply. \*\*\*

## NEFT / RTGS CHALLAN for Ad-HOC CAMPA

Date : 29-07-2020

Agency Name.	National Highways Authority of India
Application No.	6142244197
Location.	KERALA
Address.	The Project Director, National Highways Authority of India, No. 8/1187, Arumughan Colony, Chandranagar, PalakkadPalakkad
Amount(in Rs)	45206656/-

Amount in Words :Four Crore Fifty-Two Lakh Six Thousand Six Hundred and Fifty-Six Rupees Only

NEFT/RTGS to be made as per following details;

Beneficiary Name:	KERALA CAMPA
IFSC Code:	CORP0000371
Pay to Account No.	150746142244197 Valid only for this challan amount.
Bank Name & Address:	Corporation Bank Lodhi Complex Branch, Block 11,CGO Complex, Phase I, Lodhi Road, New Delhi -110003

- This Challan is strictly to be used for making payment to CAMPA by NEFT/RTGS only

## NEFT / RTGS CHALLAN for Ad-HOC CAMPA

Date : 29-07-2020

Agency Name.	National Highways Authority of India
Application No.	6142244197
Location.	KERALA
Address:	The Project Director, National Highways Authority of India, No. 8/1187, Arumughan Colony, Chandranagar, Palakkad Palakkad
Amount(in Rs)	45206656/-

Amount in Words :Four Crore Fifty-Two Lakh Six Thousand Six Hundred and Fifty-Six Rupees Only

NEFT/RTGS to be made as per following details;

Beneficiary Name:	KERALA CAMPA
IFSC Code:	CORP0000371
Pay to Account No.	150746142244197 Valid only for this challan amount.
Bank Name & Address:	Corporation Bank Lodhi Complex Branch, Block 11,CGO Complex, Phase I, Lodhi Road, New Delhi -110003

- This Challan is strictly to be used for making payment to CAMPA by NEFT/RTGS only

After making successful payment, User Agencies may send a line of confirmation through Email: [helpdeskcampa@corpbank.co.in](mailto:helpdeskcampa@corpbank.co.in)

AGENCY COPY	
NEFT / RTGS CHALLAN for Ad-HOC CAMPA	
Date : 31-05-2020	
Agency Name.	National Highways Authority of India
Application No.	6142244396
MoEF/SG File No.	F.NO.4-KLB1220/2019-BAN
Location.	KERALA
Address.	The Project Director, National Highways Authority of India, No. 8/1187, Arumughan Colony, Chandranagar, PalakkadPalakkad
Amount(in Rs)	4452036/-
Amount in Words :Forty-Four Lakh Fifty-Two Thousand and Thirty-Six Rupees Only	
NEFT/RTGS to be made as per following details;	
Beneficiary Name:	KERALA CAMPA
IFSC Code:	CORP0000371
Pay to Account No.	150746142244396 Valid only for this challan amount.
Bank Name & Address:	Corporation Bank Lodhi Complex Branch, Block 11,CGO Complex, Phase I, Lodhi Road, New Delhi -110003
<ul style="list-style-type: none"> <li>This Challan is strictly to be used for making payment to CAMPA by NEFT/RTGS only</li> <li>This challan is valid only for seven days.</li> </ul>	


BANK COPY	
NEFT / RTGS CHALLAN for Ad-HOC CAMPA	
Date : 31-05-2020	
Agency Name.	National Highways Authority of India
Application No.	6142244396
MoEF/SG File No.	F.NO.4-KLB1220/2019-BAN
Location.	KERALA
Address:	The Project Director, National Highways Authority of India, No. 8/1187, Arumughan Colony, Chandranagar, Palakkad Palakkad
Amount(in Rs)	4452036/-
Amount in Words :Forty-Four Lakh Fifty-Two Thousand and Thirty-Six Rupees Only	
NEFT/RTGS to be made as per following details;	
Beneficiary Name:	KERALA CAMPA
IFSC Code:	CORP0000371
Pay to Account No.	150746142244396 Valid only for this challan amount.
Bank Name & Address:	Corporation Bank Lodhi Complex Branch, Block 11,CGO Complex, Phase I, Lodhi Road, New Delhi -110003
<ul style="list-style-type: none"> <li>This Challan is strictly to be used for making payment to CAMPA by NEFT/RTGS only</li> <li>This challan is valid only for seven days.</li> </ul>	

After making successful payment, User Agencies may send a line of confirmation through  
Email: [helpdeskampa@corpbank.co.in](mailto:helpdeskampa@corpbank.co.in)



**भारतीय राष्ट्रीय राजमार्ग प्राधिकरण**  
**(सडक परिवहन और राजमार्ग मंत्रालय, भारत सरकार)**  
**National Highways Authority of India**  
**(Ministry of Road Transport & Highways, Govt. of India)**  
 परियोजना निर्देशक, परियोजना कार्यान्वयन इकाई / Project Director, Project Implementation Unit  
 नंबर 310-ए, चन्द्रनगर एक्स्टेंशन, पि.ओ.- चन्द्रनगर पालक्काड, केरल - 678 007  
 No. 310-A, Chandranagar Extension, P.O.- Chandranagar, Palakkad, Kerala - 678 007  
 Ph: 0491 - 2573790 E-mail : nhaipalakkad@gmail.com, palak@nhai.org Web : www.nhai.gov.in

Annexure - 6.



NHAI/PD/Palakkad/NH-47/BOT/KL-3/Forest/3045

7<sup>th</sup> March 2023

### Undertaking

Sub.: 6-laning of Vadakkenchery-Thrissur section of NH-47 (New No.544) on BOT basis under NHDP Phase-II - Diversion of 1.4318 ha. of Wildlife/forest land (0.9984 ha. on Peechi wildlife sanctuary & 0.4334 ha. in Thrissur Forest Division) - Stage-1 clearance accorded by MoEF&CC on 31.1.2020 & NBWL clearance received on 3.7.2020 -Compliance report on Stage-I clearance for getting Stage -II clearance -reg.

We National Highway Authority of India(NHAI) give an undertaking that any Additional amount of the Net Present Value (NPV) of the diverted forest land if any, becoming due after revision of the same by the Hon'ble Supreme Court of India in future, shall be charged by the State Government from the user agency

Date:07.03.2023  
 Place:Palakkad

(Bipin Madhu)  
 DGM(T)&Project Director  
 NHAI, Palakkad

