

FC1- 12966/2015



O/o Nodal Officer, F(C)Act,
Forest Headquarters,
Vazhuthacaud,
Thiruvananthapuram - 14.
Ph: 0471-2529243, 2529325
E-mail: apccf-sa.for@kerala.gov.in
Date : 30.11.2023

From

Chief Conservator of Forests,
Nodal Officer, F(C) Act,
Forest Headquarters, Vazhuthacaud,
Thiruvananthapuram – 695014.

To

The Additional Chief Secretary,
Forest & Wildlife Department,
Secretariat, Thiruvananthapuram.

Sir,

Sub :- Forest & Wildlife Department – Diversion of 0.3 ha of forest land for the implementation of Palakkuzhi Mini Hydro Electric Project under Vadakkanchery Section across Palakkuzhi stream at Thendillam falls in Nemmara Division – Compliance Report - regarding.

Ref :- 1. Government of India order No. F.No. 4-KLB 1339/2022-BAN/471 dated 28.06.2023.
2. Letter No. D-3927/2010 dated 14.11.2023 of Divisional Forest Officer, Nemmara

Kind attention is invited to the subject and references cited. Government of India has conveyed in-principle approval (stage I clearance) under section 2 of Forest (Conservation) Act, 1980 for diversion of 0.3 ha of forest land for the implementation of Palakkuzhi Mini Hydro Electric Project under Vadakkanchery Section across Palakkuzhi stream at Thendillam falls in Nemmara Division vide reference 1st & 2nd cited with 18 conditions stipulated therein. Compliance report on the conditions is herewith submitted for onward submission to Government of India.

Sl. No.	Conditions	Compliance report
A.	Conditions which need to be complied prior to handing over of forest land by the State Forest Department.	

1.	The User Agency shall transfer online, the Net Present Value (NPV) of the forest land being diverted under this proposal, as per the guideline issued by Ministry vide letter No. 5-3/2011-FC (Vol-I) dated 06.01.2022. The requisite funds shall be transferred through online portal into CAMPA account of the State concerned.	Complied. An amount of Rs. 4,78,737/- (Rupees Four Lakh Seventy Eight Thousand Seven Hundred and Thirty Seven only) remitted on 01.08.2023 in the CAMPA account vide Challan No. 5618380332 dated 31.07.2023.
2.	The cost of raising ten times the number of trees to be felled (including maintenance) shall be realized from the User Agency towards Compensatory Afforestation (CA), CA may be taken up over an area of 1 Ha degraded forest land identified at VFC item No. 186/3 (Kavassery Bit-III) under Choolannur Section of Alathur Range in Nemmara Division for planting trees (10 times of trees to be felled in the proposed area).	Complied. An amount of Rs. 28,41,000/- (Rupees Twenty Eight Lakh Forty One Thousand only) remitted on 01.08.2023 in the CAMPA account vide Challan No. 5618380332 dated 31.07.2023.
3.	The KML file of the area diverted and CA area shall be uploaded in the e-green watch portal with all requisite details and same shall be submitted along with the compliance report.	Complied. Uploaded in the PARIVESH portal
4.	All the funds received from the user agency under the project shall be transferred/deposited to CAMPA fund only through e-portal (https://parivesh.nic.in/). Amount deposited through other mode will not be accepted as compliance of the Stage-I clearance.	Agreed by the User Agency.
5.	The State Government shall complete the settlement of rights, in terms of the	Agreed by the User Agency.

	Scheduled Tribes and Other Traditional Forest Dwellers (Recognition of Forest Rights) Act 2006, if any, on the forest land to be diverted and submit the documentary evidence as prescribed by this Ministry in its letter No. 11-9/1998-FC dated 3 rd August 2009 read with 05.07.2013 with necessary enclosures, in support thereof.	
6.	The boundary of the forest land to be diverted shall be suitably demarcated on ground at the project cost as per the directions of concerned Divisional Forest Officer before stage II approval.	Agreed by the User Agency.
7.	The compliance report shall be uploaded on e-portal (https://parivesh.nic.in/)	Agreed by the User Agency. Instructions already given to User Agency for uploading of compliance report in PARIVESH portal.
8.	Violation of any of the conditions will amount to violation of Forest (Conservation) Act, 1980 and action would be taken as prescribed in Para 1.21 of chapter 1 of the Handbook of comprehensive guidelines of Forest (Conservation) Act, 1980 as issued by this Ministry's letter No. 5-2/2017-FC dated 28.03.2019.	Agreed by the User Agency.
B.	Conditions which need to be strictly complied on field after handing over of forest land to the user agency by the State Forest Department but the compliance in form of undertaking shall be submitted prior to Stage-II approval.	
1.	The legal status of the forest land shall remain unchanged.	Agreed by the User Agency.

2.	Additional amount of the Net Present Value (NPV) of the diverted forest land, if any, becoming due after revision of the same by the Hon'ble Supreme Court of India in future, shall be charged by the State Government from the User Agency. The User Agency shall furnish an undertaking to this effect.	Agreed by the User Agency. An undertaking attached worth Rs. 200/- Kerala Stamp paper
3.	The layout plan of the proposal shall not be changed without prior approval of Central Government	Agreed by the User Agency.
4.	No labour camp shall be established on the forest land.	Agreed by the User Agency.
5.	No additional or new path will be constructed inside the forest area for transportation of construction materials for execution of the project work.	Agreed by the User Agency.
6.	The forest area shall be used only for the purpose for which it is granted. The total forest area utilized for this project shall not exceed 0.012 ha	Agreed by the User Agency.
7.	The forest land proposed to be diverted shall under no circumstances be transferred to any other agencies, department or person without prior approval of Government of India.	Agreed by the User Agency.
8.	The period of diversion under this approval shall be co-terminus with the period of lease to be granted in favour of the user agency or the project life, whichever is lesser.	Agreed by the User Agency.
9.	Any other condition that the Ministry of Environment, Forest & Climate Change may stipulate from time to time in the	Agreed by the User Agency.

	interest of conservation, protection and development of Forest and Wildlife.	
10.	The State Government and user agency shall comply with the provisions of the all Acts, Rules, Regulations, Guidelines, NGT order & Hon'ble court order (S) pertaining to this project, if any, for the time being in force, as applicable to the project.	Agreed.

Yours faithfully



Chief Conservator of Forest &
Nodal Officer, F(C) Act

Enclosure: As above.



3324

K. Manoj
Divisional Forest Officer

Office of the Divisional Forest Officer,
Ayinampadam, Nemmara P.O.,
Palakkad - 678508.
Phone : 04923 243179
Email : dfo-nemmara.for@kerala.gov.in

D-3927/2010

Date: 14/11/2023

To,

The Chief Conservator of Forests,
Eastern Circle,
Olavakkode

Sir,

Sub:- Forest Department – Diversion of 0.3 Ha Forest land in Nemmara Forest Division for the implementation of Palakkuzhi Mini Hydro Electric Project across Palakkuzhi Stream at Thendillam falls under Vadakkanchery Section of Alathur Range (Proposal No. FP/KL/HYD/18380/ 2016) – Stage-I Approval- Compliance Report, Undertaking, FRA Certificate and CA proposal submitting of – reg.

Ref:- 1. Stage-I order No. F.No.4/KLB1339/2022-BAN/471 dtd 27.06.2023 of the IRO, MoEF, Bangalore.
2. Lr. No. FC1-12966/2015 dated 04.07.2023 & 13.07.2023 of the APCCF & Nodal Officer, FC Act & CEO, CAMPA, Thiruvananthapuram.
3. That Office Endt.on B3-7507/2020 dtd 24.07.2023.
4. This Office Lr. No. even dtd 06.07.2023 (Demand Notice)
5. Lr.No. PSHC/PMHP/FOREST/ 2595/ 2022-23 dtd 08.11.2023 of the Chairperson & User Agency, PSHC Ltd, District Panchayath, Palakkad

Kind attention is invited to the above subject. MoEF, Bangalore Region have accorded Stage-I approvals for diversion of 0.3 Ha of forest land in Puzhakkalidam Malayaram (VFC item No.37/4) of Vedakkanchery Section under Alathur Range in Nemmara Division for the implementation of Palakkuzhi Mini Hydro Electric Project across Palakkuzhi Stream at Thendillam falls (Proposal No. FP/KL/HYD/18380/2016) vide order 1st cited. As per the conditions in the Stage-I order (A), SL.No.01.02 and 03 stipulates that User Agency shall transfer the Net Present Value (NPV) of the forest land being diverted though online into STATE CAMPA (Kerala) account, the cost of raising ten times the number of trees to be felled (including maintenance) shall be realised from the User Agency towards CA (Compensatory Afforestation) and CA may be taken up over an area of 1 Ha degraded forest land identified at VFC item No. 186/3 (Kavassery Bit-III) under Choolannur Section of Alathur Range in Nemmara Division for planting trees (10 times trees to be felled in the proposed project area) and KML file of the diverted area and CA area shall be uploaded in the e-green watch portal with all requisite details and same along with GPS ID shall be submitted along with the compliance report.


As per the existing guidelines and relevant orders, demand notice for remitting Rs. 33,19,737/- (NPV for Rs. 4,78,737/- of 0.3 Ha Forest land to be diverted for the implementation of Palakkuzhi Mini Hydro Electric Project across Palakkuzhi Stream at Thendillam falls and CA charges for Rs. 28,41,000/- towards the cost of planting and 10 year maintenance charges of 700 trees in 1 Ha of degraded forest land identified at VFC Item No.186/3 (Kavassery Bit-III) under Choolannur Section of Alathur Range in Nemmara Division) was issued to the User Agency and directed to upload the compliance report and undertaking in stamp paper worth Rs.200/- stating all the conditions are complied in the stage - I approval along with the receipt of remitted amount vide ref.4th cited.

In the view of above directions, User Agency has remitted Rs. 33,19,737/- on 01.08.2023 vide UTR No. SBINR5202308016396608 through SBI, Civil Station, Palakkad and necessary receipt along with compliance report and undertaking in stamp paper worth Rs. 200/- stating all the conditions are complied in the stage - I approval has submitted vide reference 5th cited. Moreover, the FRA certificate received from the District Collector, Palakkad is also submitted by the User Agency.

In the above aspects, all the conditions in the stage - I approval are complied by the User Agency and hereby recommended to the Stage-II (Final Approval) in the proposal No. FP/KL/HYD/18380/2016). Compliance Report, Undertaking, FRA Certificate and CA Proposal of 1 Ha of degraded forest land identified at VFC Item No.186/3 (Kavassery Bit-III) under Choolannur Section of Alathur Range in Nemmara Division along with the GPS ID of the CA polygon uploaded in the e-Green watch portal (GPS ID is 26470 uploaded on 14.11.2023 at 14.43) is submitted herewith for favour of further necessary action.

Encl: As above

Yours faithfully,


Divisional Forest Officer

Copy with enclosures are submitted to the Additional Principal Chief Conservator of Forest & Nodal Officer, FC Act, Thiruvananthapuram for favour of information.

Copy with enclosures are transmitted to the Chairperson & User Agency, PSHC Ltd, District Panchayath, Palakkad for favour of information.

Copy with enclosures are transmitted to the Range Forest Officer, Alathur for information.



AGENCY COPY



NEFT / RTGS CHALLAN for CAMPA Funds

Date : 31-07-2023

Agency Name.	CHAIRPERSON
Application No.	5618380332
MoEF/SG File No.	4-KLB1339/2022-BAN
Location.	KERALA
Address.	PALAKKAD SMALL HYDRO COMPANY LIMITED Palakkad
Amount(in Rs)	3319737/-


Amount in Words :Thirty-Three Lakh Nineteen Thousand Seven
Hundred and Thirty-Seven Rupees Only

NEFT/RTGS to be made as per following
details;

Beneficiary Name:	KERALA CAMPA
IFSC Code:	UBIN0996335
Pay to Account No.	150745618380332 Valid only for this challan amount.
Bank Name & Address:	Union Bank Of India FCS Centre,21/1, III Floor, Jelitta Towers, Mission Road, Bengaluru-560027

- This Challan is strictly to be used for making
payment to CAMPA by NEFT/RTGS only

Note:After making the required payment through challa
even after 7 working days, then kindly mail a copy of yo
id to Email: fcsblr@unionbankofindia.bank , epurse@ur
ubin0903710@unionbankofindia.bank



UBIN0903710@unionbankofindia.bank

SBI/UBI

THE UNIVERSITY OF CHICAGO


LIBRARY

1971

1971


1971

1. Location Map



7. Stock map of the area

To give an idea of the distribution of the animals the area is divided into 15 squares. The area in which is now deciduous vegetation.



9. Status of the present area and forest

This plantation area is located at Thavassery, Taluk Puthuvayal, Vellore District. Terrain of the area is sloping. The topography of the area flows through periphery of the plantation. Climate in the area is semi arid. In all the plantation site, there are no trees in the site, very less so planting site selected. Private holdings boarder the plantation. *Tectona grandis*, *Xylin xillocarpa*, *Borassus spp*, *Cleistanthus* etc are scattered in the site. The area harbours moist deciduous vegetation. The common weeds are *Mikania*, *Mimosa gigantea*, *Chromolaena* spp., *Glycosmis pentaphylla*, *Lantana* sp. etc and are the hardy species commonly found on the ground. The weeds and domestic animal grazing are common threat on this site. The area is a part of Gayathri Puzha watershed and having low number of trees regeneration.

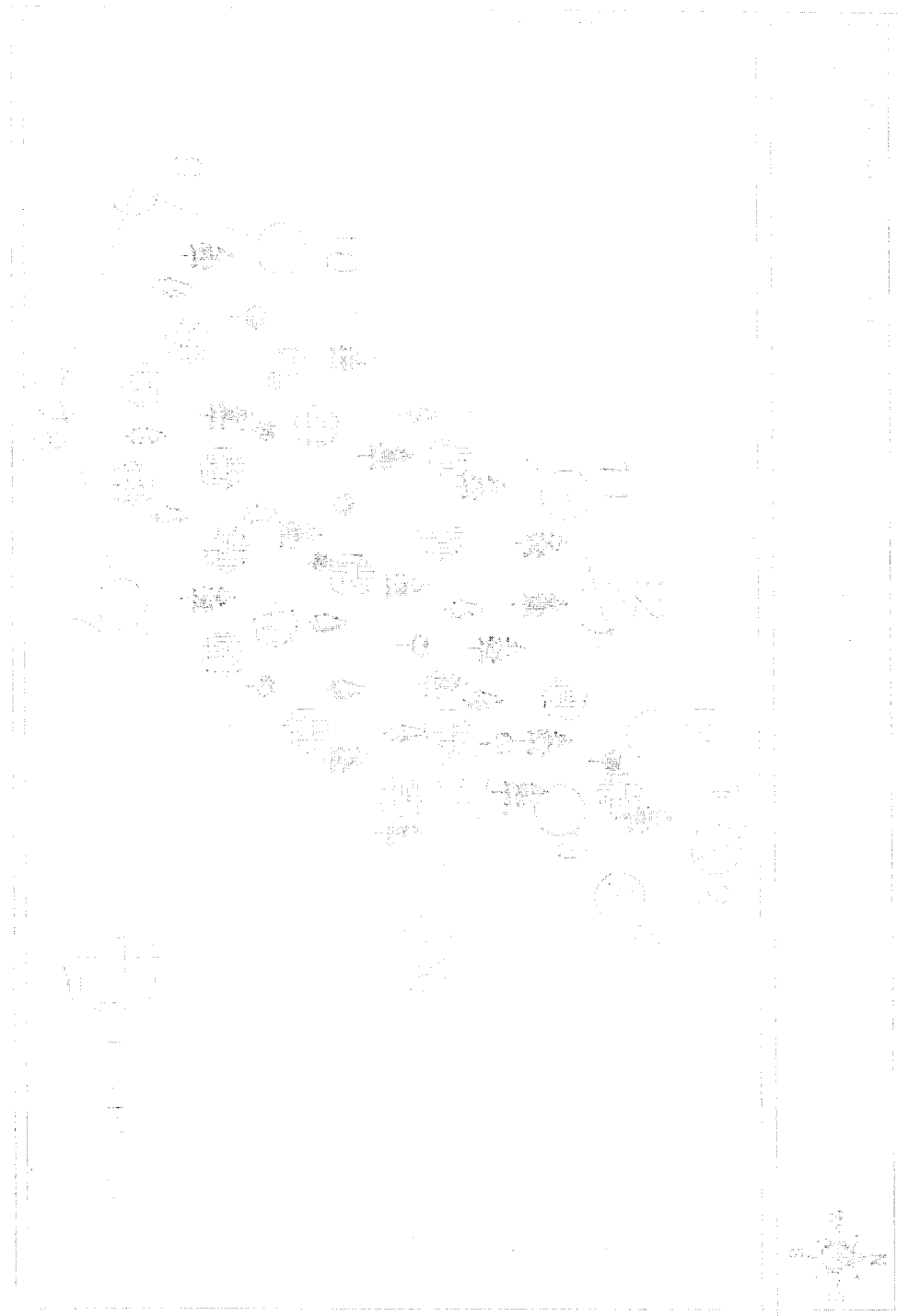
10. Status of regeneration

The area harbours moist deciduous vegetation. Regeneration of indigenous species is very less in the Malavaram. Artificial regeneration by planting indigenous species can improve the vegetation and ecosystem of the area, which can also improve the microclimate of the area.

11. Treatment Plan

The area is a part of Gayathri Puzha watershed and having low number of trees regeneration. One hectare area in the VFC Item No. 136/3 is selected for planting of indigenous natural species. The planting will be done by 3X3 spacing. A barbed fence can also made to protect the plantation area from other human interference. The area is proposed to be protected from the forest fire for 10 years to improve the vegetation. Soil moisture conservation works like staggered trenches, brush wood check dam, are made to conserve the soil and water. Planting saplings will be purchased from reputed institute like KFRRI, Social Forestry, Kerala Agricultural university etc. The site will be maintained by weeding throughout 10 years. Organic/ fertilizer can be applied as per the recommendation of KFRRI after Soil testing.

10. 10. 1941



12. A comprehensive treatment plan with following works are proposed in the planting site.

I. Planting of indigenous species.

Planting of 1 ha area with indigenous species. All planting methods and maintenance will be carried out. Protection mazdoor is also necessary. A barbed wire fence protection is necessary to protect planted species in the site.

II. Fire protection activity

Engaging fire Mazdoors and creation of fire line are necessary for the protection of eco restoration site.

III. Construction of Staggered trench

Fire Protection: Fire protection activities are to be carried out for 10 years for the improvement of planted indigenous species.

13. **Artificial regeneration**

Artificial regeneration is required to improve the vegetation.

14. **Proposal for special conservation of rare or endangered species**

There is no proposal for special conservation of rare and endangers species. But the natural regeneration available in the plantation will be protected as part of eco restoration.

15. **Institutional arrangement**

The following operations are proposed to be done by the support of local people. Mazdoors selected from the locality can be engaged as protection watchers.

a. During fire seasons the area should be protected from fire by taking fire line in vulnerable area and engage fire protection mazdoors if possible from the VSS/local dependents.

b. All the activities are executed as per the existing procedure in the department. Protection mazdoor would be engaged from local communities so as to ensure livelihood for the local dependents.

16. **Monitoring Mechanism**

Annual total income in 1954							
1954	1955	1956	1957	1958	1959	1960	Total
1000	1000	1000	1000	1000	1000	1000	(1954-1960)
1000	1000	1000	1000	1000	1000	1000	7000

18 Photographs



- (4). Parameter for evaluation/success indicator, improved water availability, improvement of vegetal and wildlife presence, Improved biodiversity.

A journal has to be maintained to record improvement done in the area. A survey has to be conducted to this eco restoration area. Periodic soil testing, humidity and moisture will be analysed. The assistance for analysis will be assed with the help of KFRI, Peechi. The following para meter will used for the monitoring of the eco restoration activity.

1. Soil moisture content will be tested
2. Effect of Soil erosion will be monitored.
3. Effect of regeneration of indigenous species will be evaluated.
4. The effect of the Human animal conflict in the area.
5. Micro eco system improvement will be monitored



Range Forest Officer
Alathur

Counter Signed



Divisional Forest Officer
Nemmara


The Site Specification Plan as above is approved subject to sanction of cost estimate.

Chief Conservator of Forests
Eastern Circle, Palakkad

UNDERTAKING

Undertaking executed by the Chairperson Cum Managing Director Of Palakkad Small Hydro Company Limited before the forest department regarding the payment of net present value and compensatory afforestation cost and 10 year maintenance for planting misc. plants.

Palakkad Small Hydro Company Limited, the user agency for the diversion of 0.3 Ha of forest land located at Vadakkanchery Section of Alathur Range under Nemmara Forest Division (for the implementation of TMW Palakkuzhy Mini Hydro Electric Project across Palakkuzhy Stream at Thendillan falls).





The Chairperson Cum Managing Director, Palakkad Small Hydro Company Limited, on behalf of, Palakkad Small Hydro Company Limited hereby undertake that they have remitted Rs.28,41,000/- (Rupees Twenty Eight Lakhs Forty One Thousand only) vide Challan application No. 5618380332 dated 31.07.2023 under Compensatory Afforestation Scheme as per the Demand Notice No. D-3927/2010 dated 06.07.2023 of Divisional Forest Officer, Neamankuzha cost for planting and 10 year maintenance charges of 700 trees under CA scheme in the identified degraded forest land.

And as the cost of payment for NPV amounting Rs.4,78,737/- (Rupees Four Lakhs Seventy Eight Thousand Seven Hundred Thirty Seven only) as per the Demand Notice No. D-3927/2010 dated 06.07.2023 of Divisional Forest Officer, Neamankuzha remitted to KERALA CAMPA ACCOUNT vide Challan application No. 5618380332 dated 31.07.2023.


In total Palakkad Small Hydro Company Limited has remitted Rs.33,19,737/- (Rupees Thirty Three Lakhs Nineteen Thousand Seven Hundred Thirty Seven only) on 01.08.2023 to KERALA CAMPA ACCOUNT (Account No.150745618380332) vide Challan application No. 5618380332 dated 31.07.2023.

We also hereby undertake that to pay any additional amount of NPV, if so determined, as per the final decision of the Hon'ble Supreme Court of India.



TO: PALARKKAY SMALL HYDRO COOPERATIVE LTD (PCL) here by agrees to comply following conditions as mentioned in the stage-I clearance vide letter No. KI.B1339/2022-BAN/471 dated 27th June 2023.

1. The user agency shall transfer online, the Net Present value (NPV) of the forest land being diverted under this proposal, as per the guideline issued by Ministry vide letter NO.5-3/2011-FC (Vol-I) dated 06/01/2022. The requisite funds shall be transferred through online portal into CAMPA account of the State concerned.
2. The cost of raising ten times the number of trees to be felled (including maintenance) shall be realized from the user Agency towards compensatory Afforestation (CA). CA may be taken up over an area of 11Ha degraded forest land identified at VFC, Item No. 186/3 (Kavassery Bii-III) under Choolannur Section of Alathur Range in Nenmara division for planting trees (10 times of trees to be felled in the proposed area.)
3. The KML file of the area diverted and CA area shall be uploaded in the e- green watch portal with all the requisite details and same shall be submitted along with the compliance report.
4. All the funds received from the user agency under the project shall be transferred /deposited in CAMPA account only through e-portal (<https://parvash.nic.in/>). Amount deposited through other mode will not be accepted as compliance of stage-I clearance.
5. The State Government shall complete the settlement of rights, in terms of the Schedule Tribes and Other Traditional Forest Dwellers (Recognition of forest Rights) Act 2006, if any on the forest land to be diverted and submit the documentary evidence as prescribed by this ministry in its letter No.11-9/1998-FC dated 3rd August 2009 read with 05.07.2013 with necessary enclosure, in support thereof.
6. The boundary of the forest land to be diverted shall be suitably demarcated on ground at the project cost as per the direction of concerned Divisional Forest Officer before Stage -II approval.
7. The compliance report shall be uploaded on e-portal (<https://parvash.nic.in/>).
8. Violation of any of these condition will amount to violation of Forest (Conservation) Act 1980 and action would be taken as prescribed in Para 1.21 of chapter 1 of the Handbook of comprehensive guidelines of Forest(Conservation) Act, 1980 as issued by this Ministry's letter No.5-2/2017-FC dated 28.03.2019.




For the User Agency
Signature of the User Agency
Date: 27/06/2023

10. The user agency shall submit a detailed report to the Government of India in the following format:-
- (a) Additional area of the forest land proposed to be diverted for the project shall be clearly demarcated and notified by the Government of India in time. The charge sheet shall be submitted to the Government of India by the user agency. The user agency shall furnish an undertaking to this effect.
11. The approval of the proposal shall not be charged within the period of approval of the state government.
12. No labour camp shall be established in the forest land.
13. No additional or new path shall be constructed inside the forest area for transportation of construction materials for execution of the project work.
14. The forest area shall be protected from any encroachment. The forest area utilized for the project shall not be extended.
15. The forest land proposed to be diverted shall under no circumstances be transferred to any other agencies, Department or person without prior approval of Government of India.
16. The period of diversion under this approval shall be co-terminus with the period of lease to be granted in favour of the user agency or the project life, whichever is lesser.
17. Any other condition that the Ministry of Environment, Forest and Climate Change may stipulate from time to time in the interest of conservation, protection and development of Forest and Wildlife.
18. The state government and user agency shall comply with the provisions of the all Acts, Rules, Regulations, Guidelines, NGT order & Hon'ble Court Order (s) pertaining to this project, if any, for the time being in force, as applicable to the project.



For the Government of India
Secretary
Ministry of Environment, Forest and Climate Change



GOVERNMENT OF KERALA
 DEPARTMENT OF FORESTS
 OFFICE OF THE SECRETARY
 FOREST DEPARTMENT
 TRIVANANTHAPURAM

NOTIFICATION
 No. 186/3 (Kavassery Bit-III) dated 01.08.2023
 regarding the diversion of 0.3 Ha of forest land in Nenmara Forest Division for the implementation of 1MW Palakkuzhi Mini Hydro Electric Project across Palakkuzhy Stream at Thendillam falls under Vadakkanchery Section of Alathur Range.

COMPLIANCE REPORT: STAGE- I CONDITIONS

Proposal No: FP/KL/HVD/18380/2016

Name of the proposal:

Diversion of 0.3 Ha of forest land in Nenmara Forest Division for the implementation of 1MW Palakkuzhi Mini Hydro Electric Project across Palakkuzhy Stream at Thendillam falls under Vadakkanchery Section of Alathur Range.

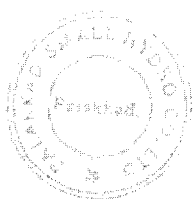
Stage-I Approval communications:

1. Stage 1 Order No.F.No.4/KLB1339/2022-BAN/471 dated 27.06.2023 of the IRO, MoEF, Bangalore
2. Lr.No.FC1-12966/2015 dated 04.07.2023 of the APCCF & Nodal Officer, Forest Conservation Act & CEO, CAMPA, Thiruvananthapuram.

Sl.No	Conditions	Compliance
A	General Conditions	
1.	The user agency shall transfer online, the Net Present value (NPV) of the forest land being diverted under this proposal, as per the guideline issued by Ministry vide letter NO.5-3/2011-FC (Vol-1) dated 06.01.2022. The requisite funds shall be transferred through online portal into CAMPA account of the State concerned.	Required amount as per the demand letter amounting Rs.4,78,737- (Rupees four lakhs seventy eight thousand seven hundred and thirty seven only) remitted on 01.08.2023 into CAMPA account vide Challan Application No.5618380332 dated 31.07.2023.
2.	The cost of raising ten times the number of trees to be felled (including maintenance) shall be realized from the user Agency towards compensatory Afforestation (CA).CA may be taken up over an area of 11Ha degraded forest land identified at VFC, Item No. 186/3 (Kavassery Bit-III) under Choolannur Section of Alathur Range in Nenmara division for planting trees (10 times of trees to be felled in the proposed area.)	Required amount as per the demand letter amounting Rs.28,41,000/- (Rupees twenty eight lakh forty one thousand only) remitted on 01.08.2023 into CAMPA account vide Challan Application No.5618380332 dated 31.07.2023.

	<p>and the user agency shall submit a compliance report to the State Government at the end of the project along with the compliance report.</p>	<p>We hereby agree to abide by this condition</p>
4.	<p>All the funds received from the user agency and the project shall be transferred to deposit into CAMPA account only through e-payment (https://parvesh.kerala.gov.in). Amount deposited through other mode will not be accepted as compliance at stage-II clearance.</p>	<p>We hereby agree to abide by this condition</p>
5.	<p>The State Government shall complete the survey of rights and interests held by the Tribal and Other Traditional Forest Dwellers (Recognition of Forest Rights) Act, 2006, in respect of forest land to be diverted and submit the documentary evidence as prescribed by this ministry in its letter No.11-9/1998-FC dated 31 August 2009 read with 05.07.2013 with necessary enclosing in support thereof.</p>	<p>We hereby agree to abide by this condition</p>
6.	<p>The boundary of the forest land to be diverted shall be suitably demarcated on ground at the project cost as per the direction of concerned Divisional Forest Officer before Stage-II approval.</p>	<p>We hereby agree to abide by this condition</p>
7.	<p>The compliance report shall be uploaded on e-portal (https://parvesh.kerala.gov.in).</p>	<p>We hereby agree to abide by this condition</p>
8.	<p>Violation of any of these condition will amount to violation of Forest (Conservation) Act, 1980 and action would be taken as prescribed in Para 1.21 of chapter 1 of the Handbook of comprehensive guidelines of Forest(Conservation) Act, 1980 as issued by this Ministry's letter No.5-2/2017-FC dated 28.03.2019.</p>	<p>We hereby agree to abide by this condition</p>
B		
1.	<p>Legal status of the diverted forest land shall remain unchanged</p>	<p>We hereby agree to abide by this condition</p>
2.	<p>Additional amount of the Net Present Value (NPV) of the diverted forest land if any, becoming due after revision of the same by the Hon'ble Supreme Court of India in future, shall be charged by the State Government from the user agency. The user agency shall furnish an undertaking in this regard.</p>	<p>We hereby agree to abide by this condition. Undertaking in Kerala Stamp Paper worth Rs.2000/- is attached herewith.</p>

3.	The layout plan of the proposal shall not be changed without prior approval of the state government.	We hereby agree to abide by this condition.
4.	No labour camp shall be established on the forest land.	We hereby agree to abide by this condition.
5.	No additional or new path will be constructed inside the forest area for transportation of construction materials for execution of the project work.	We hereby agree to abide by this condition.
6.	The forest area shall be used for the purpose for which it is granted. The total forest area utilized for the project shall not exceed 0.3 Ha.	We hereby agree to abide by this condition.
7.	The forest land proposed to be diverted shall under no circumstances be transferred to any other agencies. Department or person without prior approval of Government of India.	We hereby agree to abide by this condition.
8.	The period of diversion under this approval shall be co-terminus with the period of lease to be granted in favour of the user agency or the project life, whichever is lesser.	We hereby agree to abide by this condition.
9.	Any other condition that the Ministry of Environment, Forest and Climate Change may stipulate from time to time in the interest of conservation, protection and development of Forest and Wildlife.	We hereby agree to abide by this condition.
10.	The state government and user agency shall comply with the provisions of the all Acts, Rules, Regulations, Guidelines, NGT order & Hon'ble Court Order (s) pertaining to this project, if any, for the time being in force, as applicable to the project.	We hereby agree to abide by this condition.



For Public Hearing, the Project is open to all.

[Signature]

Chief Executive Officer, Project

2000-2001

2000-2001

2000-2001

On enquiry through Divisional Forest Officer, Semnoli, it
revealed that the 15 hectares of forest land under Semnoli
Range, Tadarkanchery Section, SPC number 17-1
Pezhakkulam (malayalam) which was reserved for the
Pezhakkulam Mini Hydro Electric project under the
provision of Forest Right Act 2006

District Collector
Palakkad

2000-2001
2000-2001
2000-2001

Survey of India, Bangalore

Survey of India, Bangalore

Survey of India, Bangalore

Survey of India, Bangalore

Survey of India, Bangalore

View Remarks on Polygons Uploaded by States

State: Kerala

Division: Nemmara

Circle: Eastern Ghats

Range: Nemmara

Range: Nemmara

Type: On Land

Circle: Eastern Ghats

कैपचर कोड प्रविष्टि

कैपचर कोड प्रविष्टि

You have entered Wrong CAPTCHA Code. Please try again. कृपया ध्यान दें कि कोड सही रूप से दर्ज किया गया है।

View Sites for which polygons uploaded

GPS ID	Remarks	Uploaded By	State	Division	Range	Site/Remarks	Area (Ha)	Download
25470	14/11/2023 14:43:00	DFONemmara	Kerala	Nemmara	Alathoor	VFC Item No. 185.4 (Kavassery Sit III) Under Choolannur Section of Alathur Range in Nemmara Division	1.000	
15494	14/11/2023 14:38:00	DFONemmara	Kerala	Nemmara	Alathoor	Palakkuzhi Stream at Thendillam falls	2.300	
26449	01/11/2023 19:05:00	DFONemmara	Kerala	Nemmara	Alathoor	Vemballur-Muringamala VFC Item No. 184 Malavaram under Choolannur Section of Alathur Range	1.000	
15473	01/11/2023 18:25:00	DFONemmara	Kerala	Nemmara	Alathoor	Cheromangalam	0.127	
76143	01/11/2023 17:19:00	DFONemmara	Kerala	Nemmara	Alathoor	Vemballur-Muringamala Malavaram VFC Item No. 184 at Vemballur Section of Alathur Range	1.000	