

**ಕರ್ನಾಟಕ ಸರ್ಕಾರ**  
**GOVERNMENT OF KARNATAKA**

ಪ್ರಧಾನ ಮುಖ್ಯ ಅರಣ್ಯ ಸಂರಕ್ಷಣಾಧಿಕಾರಿ  
(ಅರಣ್ಯ ಪಡೆ ಮುಖ್ಯಸ್ಥರು) ರವರ ಕಛೇರಿ

Office of  
Principal Chief Conservator of Forests  
(Head of Forest Force)



ಅರಣ್ಯ ಭವನ, 18ನೇ ಅಡ್ಡರಸ್ತೆ,  
ಮಲ್ಲೇಶ್ವರಂ, ಬೆಂಗಳೂರು- 560003  
AranyaBhavan, 18<sup>th</sup> Cross  
Malleshwaram, Bengaluru-560 003  
Telephone: 080 2334 6472  
Email: apccffc@gmail.com

E-office File No. KFD/HoFF/A5-4(GFL)/31/2020-FC

**E-311209**

Date 01-10-2024

To,

The Additional Chief Secretary to Government,  
Forests, Ecology & Environment Department,  
M.S. Building, Bengaluru-560 001.

Sir,

**Sub:** Diversion of 2.4281 hectares (revised from 2.428 hectare) of forest land in Kadugodi Plantation Village Sy No 1, Bidarahalli-1 Hobli, Bengaluru East Taluk, Bengaluru Urban District (and Urban Forest Division) for construction of Ground Level Reservoir (GLR) under Cauvery Water Supply Scheme (CWSS) Stage-V, along Eastern Route CP-12, in favour of the Executive Engineer, Bangalore Water Supply and Sewerage Board (BWSSB), Kapila Bhavan, 4th Block, Jayanagara, Bengaluru.

Proposal No. FP/KA/WATER/48609/2020 [Stage-I approved]

Ref:

1. Government of India, Ministry of Environment, Forests & Climate Change, Integrated Regional Office, Bengaluru, letter F.No. 4-KRB/1481/2023-BAN/566 dated 03-04-2024 [Stage-I approval]
2. This office letter of even number dated 19-04-2024 [communication of Stage-I approval to User Agency and the Field officers]
3. Deputy Conservator of Forests, Bengaluru Urban Division letter No. A7.Land.lease.BWSSB.CR.41/2021-22 dated 28-08-2024. [Compliance Report in respect of conditions of Stage-I approval]
4. Conservator of Forests, Bengaluru Circle letter No A11/land/CR-42/2023-24 dated 02-09-2024 [Compliance Report in respect of conditions of Stage-I approval]

I/683607/2024

With reference to the above subject, the Government of India vide Ref (1) has accorded 'in-principle' (Stage-I approval) under Section 2 of Forest (Conservation) Act, 1980 subject to certain conditions stipulated therein.

Accordingly, this office vide Ref (2) has communicated the stage-I approval to Field Officers and User Agency and directed them to submit the Compliance Report in respect of the conditions of Stage-I approval.

In response, the Deputy Conservator of Forests, Bengaluru Urban Division vide Ref (3) has submitted the condition-wise Compliance Report to the Conservator of Forests, Bengaluru Circle and who has, in turn vide Ref (4) has submitted it to this office.

Based on the reports received as above, the status of compliance to the conditions of Stage-I approval is as under.

<b>Condition of Stage-I dated 03-04-2024</b>		<b>Status of compliance</b>
1	Legal status of the diverted forest land shall remain unchanged.	The legal status of forest land remains unchanged and it will be monitored by the Forest Department in future.  Moreover, the User Agency has agreed and submitted an Undertaking in this regard. <b>[ANNEXURE-I]</b> .
2	The non-forest land identified for Compensatory Afforestation i.e. 3.642 ha at Sy.No.57 of Chikkarayapanahalli village of Tubagere, Doddaballapura Taluk, Bengaluru Rural District shall be transferred and mutated in favour of Forest Department and the State Government shall notify such mutated area in to RF/PF under relevant act/rules before Final approval and copy of such notification shall be submitted to this office for record.	The non-forest land identified for Compensatory Afforestation i.e., 3.642 ha at Sy.No.57 of Chikkarayapanahalli village of Tubagere, Doddaballapura Taluk, Bengaluru Rural District transferred and mutated in favour of Forest Department is enclosed as <b>[ANNEXURE-II]</b> . However, the RF/PF notification is yet to be submitted by the Filed officers.
3	The User Agency shall transfer the cost of raising and maintaining the compensatory afforestation over equal extent of non-forest land at the	The User Agency has deposited the cost of raising compensatory afforestation of Rs. 89,15,983/- Lakhs towards compensatory afforestation to CAMPA

I/683607/2024

	current wage rate in consultation with State Forest Department in the account of CAMPA of the concerned State through online portal. The scheme shall include demarcation of CA area using appropriate fencing, provision for tall plants for better survival, provision for watering and SMC works and appropriate provision for anticipated cost escalation for the works scheduled for subsequent years. The CA will be maintained for 10 years.	Account through FC web portal on 22-05-2024.  Copy of the Payment Page taken from Parivesh web portal is enclosed as [ANNEXURE- III].
4	The Compensatory Afforestation shall be raised over the equal extent non forest land identified in Sy. No. 57 of Chikkarayapanahalli village of Tubagere, Doddaballapura taluk, Bengaluru Rural District within two years from the date of Stage-II clearance and maintained there after by the State Forest Department at the cost of User Agency. If the identified non forest land is not fit for raising Compensatory Afforestation of specified density, then additional compensatory afforestation shall be raised on degraded forest land over an extent of 4.8562 ha identified in Sy. No.1 of Hulkunte SF, Ujjani State Forest, Doddaballapur Taluk, Bengaluru Rural district.	The Deputy Conservator of Forests, Bengaluru Rural Division has identified an extent of 4.8562 ha degraded forest land of in Sy. No.1 of Hulkunte SF, Ujjani State Forest, Doddaballapur Taluk, Bengaluru Rural district.
5	The User Agency shall transfer online, the Net Present Value (NPV) of the forest land being diverted under this proposal as per the guideline issued by Ministry vide letter No.5-3/2011-FC (Vol-1) dated 06/01/2022 and as per the provision of Chapter 3 of the consolidated Guidelines and Clarification issued vide MoEF&CC order dated 29.12.203.	The User Agency has deposited Net Present Value of <b>Rs. 23,25,586/- Lakhs @ Rs. 9,57,780/- lakh</b> per ha towards NPV to CAMPA Account through FC web portal on 22-05-2024.  <b>Copy of the Payment Page taken from Parivesh web portal is enclosed as [ANNEXURE- III].</b>

I/683607/2024

<b>6</b>	At the time of payment of the Net Present Value (NPV) at the then prevailing rate, the User Agency shall furnish an undertaking to pay the additional amount of NPV, if so determined, as per the final decision of the Hon'ble Supreme Court of India.	The User Agency has agreed and submitted an Undertaking in this regard. <b>[ANNEXURE-I]</b>
<b>7</b>	All the funds received from the user agency under the project shall be transferred/ deposited in CAMPA account only through e-portal ( <a href="https://parivesh.nic.in/">https:// parivesh. nic.in/</a> ). Amount deposited through other mode will not be accepted as compliance of the Stage-I clearance.	The User Agency has deposited the compensatory levies in the State Compensatory Afforestation Fund through FC web portal as mentioned against the Condition No. 3 and 5 above.
<b>8</b>	The KML file of the forest area to be diverted and CA area/mutated land shall be uploaded on the e-green watch portal with all requested details and same shall be submitted along with compliance report including GPS ids.	The User Agency has uploaded the KML file of the forest area diverted and CA area will be uploaded in the e-green portal with all requisite details.
<b>9</b>	The Boundary of the diverted forest land shall be suitably demarcated on ground at the project cost as per the directions of concerned Divisional Forest Officer.	User Agency has demarcated the diverted forest land by erecting cement concrete pillars duly numbered all along the periphery.  <b>Photographs of the Pillars erected at the common boundary are enclosed as [ANNEXURE – IV]</b>
<b>10</b>	The compliance report shall be uploaded on e-portal ( <a href="https://parivesh.nic.in/">https://parivesh .nic.in/</a> ).	The compliance report has been uploaded on the e-Portal.
<b>11</b>	The period of diversion under this approval shall be co-terminus with the period of lease to be granted in favour of the user agency or the project life, whichever is less.	The User Agency has agreed and submitted an Undertaking in this regard. <b>[ANNEXURE-I]</b>



I/683607/2024

<b>12</b>	No labour camp shall be established on the forest land.	the User Agency has agreed and submitted an Undertaking in this regard. <b>[ANNEXURE-I]</b>
<b>13</b>	No additional or new paths will be constructed inside the forest area for transportation of construction materials for execution of the project work.	The User Agency has agreed and submitted an Undertaking in this regard. <b>[ANNEXURE-I]</b>
<b>14</b>	The forest land shall not be used for any purpose other than that specified in the project proposal.	The User Agency has agreed and submitted an Undertaking in this regard. <b>[ANNEXURE-I]</b>
<b>15</b>	The total forest area utilized for the project shall not exceed 2.4281 ha. The user agency shall furnish the undertaking to this effect.	the User Agency has agreed and submitted an Undertaking in this regard. <b>[ANNEXURE-I]</b>
<b>16</b>	The forest land proposed to be diverted shall under no circumstances be transferred to any other agency, department or person without prior approval of the Central Government;	the User Agency has agreed and submitted an Undertaking in this regard. <b>[ANNEXURE-I]</b>
<b>17</b>	No damage to the flora and fauna of the adjoining area shall be caused.	the User Agency has agreed and submitted an Undertaking in this regard. <b>[ANNEXURE-I]</b>
<b>18</b>	The layout plan of the proposal shall not be changed without the prior approval of the Central Government.	the User Agency has agreed and submitted an Undertaking in this regard. <b>[ANNEXURE-I]</b>
<b>19</b>	The User Agency shall submit the annual self-compliance report in respect of the above stated conditions to the State Government and Integrated Regional Office, Bangalore by the end of March every year.	the User Agency has agreed and submitted an Undertaking in this regard. <b>[ANNEXURE-I]</b>
<b>20</b>	The user agency shall comply with all the provisions of the all Acts, Rules, Regulations, Guidelines, Hon'ble e-Court Order (s) and NGT	The User Agency has agreed and submitted an Undertaking in this regard. <b>[ANNEXURE-I]</b>

I/683607/2024

	Order (s) pertaining to this project, if any, for the time being in force, as applicable to the project.	
21	The State Government, after receiving the 'Final' approval of the Central Government under sub-section (1) of section 2 of the Adhiniyam, and after fulfilment and compliance of the provisions of all other Acts and rules made there under, as applicable including ensuring settlement of rights under the Scheduled Tribes and Other Traditional Forest Dwellers (Recognition of Forest Rights) Act, 2006 (2of 2007), shall issue order for diversion;	The User Agency has submitted the requisite Certificate in FORM-II (Non-linear projects) issued by the Deputy Commissioner, Bengaluru Urban District, Bengaluru vide No. BUDC-FORE/23/2023-FOREST-BUR-DC Office dated 01-08-2024 is enclosed as [ANNEXURE-V]
22	Any other condition that the Ministry of Environment, Forest and Climate Change may stipulate from time to time in the interest of conservation, protection and development of Forest and Wildlife.	The User Agency has agreed and submitted an Undertaking in this regard. [ANNEXURE-I]
23	Violation of any of these conditions will amount to violation of Van (Sanrakshan Evam Samvardhan) Adhiniyam, 1980 and action would be taken as prescribed under the Act, Rules and Guidelines relevant.	The User Agency has agreed and submitted an Undertaking in this regard. [ANNEXURE-I]

In view of the above mentioned compliance to conditions of Stage-I approval as reported by the field officers, it is requested to move the proposal to Government of India, Ministry of Environment, Forests and Climate Change, (Southern Zone) Bengaluru for accord final approval (Stage-II) under the Van (Sanrakshan Evam Samvardhan) Adhiniyam, 1980, **for diversion of 2.4281 hectares (revised from 2.428 hectare) of forest land in Kadugodi Plantation Village Sy No 1, Bidarahalli-1 Hobli, Bengaluru East Taluk, Bengaluru Urban District (and Urban Forest Division) for construction of Ground Level Reservoir (GLR) under Cauvery Water Supply Scheme (CWSS) Stage-V, along Eastern Route CP-12, in favour of the Executive Engineer, Bangalore Water Supply and Sewerage Board (BWSSB), Kapila Bhavan, 4th Block, Jayanagara, Bengaluru.**

I/683607/2024

The relevant documents in 3 sets are submitted here with for kind perusal and further action. The present status of the proposal obtained from the web-portal is also appended for necessary action.

Yours Faithfully

**Signed by Brijesh Kumar**

**Date: 04-10-2024 06:53:05**

**Reason: Approved**

**(Brijesh Kumar IFS)**

Principal Chief Conservator of Forests  
(Forest Conservation) and Nodal Officer (FCA)

Copy to the,

1. Conservator of Forests, Bengaluru Circle, Bengaluru for information.
2. Deputy Conservator of Forests, Bengaluru (Urban) Division for information.
3. Deputy Conservator of Forests, Bengaluru Rural Division, Devanahalli for information and **directed to take immediate action for declaration of RF/PF notification of CA land.**



ಸಂಖ್ಯೆ:ಎ11/ಭೂಮಿ/ಸಿಆರ್-73/2020-21

ದಿನಾಂಕ: 27-08-2024

### ಇವರಿಗೆ

ಪ್ರಧಾನ ಮುಖ್ಯ ಅರಣ್ಯ ಸಂರಕ್ಷಣಾಧಿಕಾರಿಗಳು  
(ಅರಣ್ಯ ಸಂರಕ್ಷಣೆ) ಮತ್ತು ನೋಡಲ್ ಅಧಿಕಾರಿ (ಅಸಂಕಾ),  
ಅರಣ್ಯ ಭವನ, ಬೆಂಗಳೂರು

### ಮಾನ್ಯರೇ

ವಿಷಯ: Diversion of of 0.98 ha of Forest land in Sy No. 79/P1 Sonnenahalli Village, Hesaraghatta Hobali, Bengaluru North (Addition) Taluk, Bengaluru Urban District for construction of 400 kv D/C Quad Tumkur (Vasanthanagasapura) to Yelahanka Transmission line in Bengaluru Urban District (and Forest Division) in favour of Chief Mangager, power grid Corporation of India Limited, Southern region transmission System (SRTS)-II, Regional Head quarteres Singanayakanahalli, Yelahanka Hobli, Bengaluru. (Proposal No. /KA/TRANS/42334/2019)

ಉಪ ಅರಣ್ಯ ಸಂರಕ್ಷಣಾಧಿಕಾರಿಗಳ ಕಛೇರಿ  
ಬೆಂಗಳೂರು ನಗರ ವಿಭಾಗ  
ಮಲ್ಲೇಶ್ವರಂ, ಬೆಂಗಳೂರು

03 OCT 2024

ಶಾಖೆ A7

ಸಂಖ್ಯೆ:

ಪ.ವ್ಯ.

ಉಪ ಅರಣ್ಯ:

1. GOI, Ministry of Environment, Forest & Climate Change, Integrated Regional Office, Bengaluru Letter-F.No. 4-KRB 1296/2021-BAN/268 dated:16-07-2021 (stage-I approval) and letter F.No.4-KRB1296/2021-BAN/377 dated 08-09-2021 (Corrigendum reg condition no.A(1))
2. ಉಪ ಅರಣ್ಯ ಸಂರಕ್ಷಣಾಧಿಕಾರಿ, ಬೆಂಗಳೂರು ನಗರ ವಿಭಾಗ, ಬೆಂಗಳೂರು ರವರ ಎ7/ಲಾಂಡ್/ಲೀಸ್/PG.CR-74/2019-20 ದಿನಾಂಕ: 20-08-2024

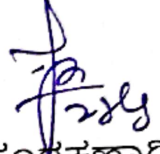
\*-\*-\*

ಮೇಲ್ಕಂಡ ವಿಷಯಕ್ಕೆ ಸಂಬಂಧಿಸಿದಂತೆ, Diversion of of 0.98 ha of Forest land in Sy No. 79/P1 Sonnenahalli Village, Hesaraghatta Hobali, Bengaluru North (Addition) Taluk, Bengaluru Urban District for construction of 400 kv D/C Quad Tumkur (Vasanthanagasapura) to Yelahanka Transmission line in Bengaluru Urban District (and Forest Division) in favour of Chief Mangager, power grid Corporation of India Limited, Southern region transmission System (SRTS)-II, Regional Head quarteres Singanayakanahalli, Yelahanka Hobli, Bengaluruಭೂ ಪರಿವರ್ತನೆ ಪ್ರಸ್ತಾವನೆಗೆ ಸಂಬಂಧಿಸಿದಂತೆ ಉಲ್ಲೇಖ (1)ರಲ್ಲಿ ಕೇಂದ್ರ ಸರ್ಕಾರದ Stage-I approval ದೊರೆತ್ತಿದ್ದು, ಉಪಯೋಗಿ ಸಂಸ್ಥೆಯವರಿಂದ ಸದರಿ ಪ್ರಸ್ತಾವನೆಗೆ ಸಂಬಂಧಿಸಿದಂತೆ, ಅನುಪಾಲನ

ವರದಿಯನ್ನು ಪಡೆದು, ಸದರಿ ಅನುಪಾಲನ ವರದಿಯ 06 ಪ್ರತಿಗಳನ್ನು ಉಲ್ಲೇಖ (2)ರ ಪತ್ರದೊಂದಿಗೆ ಉಪ ಅರಣ್ಯ ಸಂರಕ್ಷಣಾಧಿಕಾರಿ, ಬೆಂಗಳೂರು ನಗರ ವಿಭಾಗ, ಬೆಂಗಳೂರು ರವರು ಸಲ್ಲಿಸಿರುತ್ತಾರೆ.

ಆದ್ದರಿಂದ ಉಲ್ಲೇಖ(2)ರ ಪತ್ರದ ಪ್ರತಿ ಹಾಗೂ ಉಪ ಅರಣ್ಯ ಸಂರಕ್ಷಣಾಧಿಕಾರಿ, ಬೆಂಗಳೂರು ನಗರ ವಿಭಾಗ, ಬೆಂಗಳೂರು ರವರ ಸಲ್ಲಿಸಿರುವ ಅನುಪಾಲನ ವರದಿಯ 05 ಪ್ರತಿಗಳನ್ನು ಈ ಪತ್ರದೊಂದಿಗೆ ಲಗತ್ತಿಸಿ ಮುಂದಿನ ಕ್ರಮಕ್ಕಾಗಿ ಗೌರವಪೂರ್ವಕವಾಗಿ ಮಾನ್ಯರ ಅವಗಾಹನೆಗೆ ಸಲ್ಲಿಸಿದೆ.

ತಮ್ಮ ನಂಬುಗೆಯ



ಅರಣ್ಯ ಸಂರಕ್ಷಣಾಧಿಕಾರಿ  
(ಪ್ರಾದೇಶಿಕ), ಬೆಂಗಳೂರು

ಪ್ರತಿಯನ್ನು ಉಪ ಅರಣ್ಯ ಸಂರಕ್ಷಣಾಧಿಕಾರಿ, ಬೆಂಗಳೂರು ನಗರ ವಿಭಾಗ, ಬೆಂಗಳೂರು ರವರಿಗೆ ಮಾಹಿತಿಗಾಗಿ ಕಳುಹಿಸಿದೆ.





**ಉಪ ಅರಣ್ಯ ಸಂರಕ್ಷಣಾಧಿಕಾರಿ ರವರ ಕಛೇರಿ**  
ಬೆಂಗಳೂರು ನಗರ ವಿಭಾಗ, ಅರಣ್ಯ ಭವನ ಸಂಕೀರ್ಣ, 18ನೇ ಅಡ್ಡ ರಸ್ತೆ, ಮಲ್ಲೇಶ್ವರಂ, ಬೆಂಗಳೂರು- 560 003  
**Office of the Deputy Conservator of Forests**  
Bangalore Urban Division, Aranya Bhavan Annexe. 18<sup>th</sup> cross, Malleshwaram, Bangalore-560003

No.A7.Land.Lease.BWSSB.CR-41/2021-22

Dated: 28.08.2024

To

The Conservator of Forests,  
(Territorial), Bangalore

Respected Sir,

Sub : Diversion of 2.4281 ha of forest land at Kadugodi Plantation Village, Sy.No.1, Bidarahalli Hobli, Bangalore East Taluk, Bangalore Urban District (and Urban Forest Division) for construction of Ground Level Reservoir (GLR) under Cauvery Water Supply Scheme(CWSS) Stage-V along Eastern Route CP-12, in favour of Executive Engineer, Bangalore Water Supply and Sewerage Board (BWSSB), Kapila Bhavan, 4th Block, Jayanagara, Bengaluru- reg. Proposal No. FP/KA/WATER/48609/2020.

- Ref : 1) Government of India, Ministry of Environment, Forest & Climate Change, Integrated Regional Office(Southern Zone),Bengaluru letter No.4-KRB-1481/2023-BAN/566 dated: 03.04.2024.(Stage-I approval)
- 2) Letter E-Office File No.KFD/HoFF/A5-4(GFL)/31/2020 -FC dated:15/22.04.2024 of the Principal Chief Conservator of Forests(FC) & Nodal Officer(FCA), Bangalore.
- 3) This office letter of even No. dated: 30.04.2024 (Demand Notice).
- 4) Letter No. BWSSB.EE(K)-3/AEE(K-3)-3/AE/204/2024-25 dated: 14.06.2024 of the Executive Engineer, (K)-3 Division, BWSSB, Kapila Bhavan, Bangalore.
- 5) This office letter of even No. dated: 22.07.2024 to RFO, K.R.Puram.
- 6) Letter No. BWSSB.EE(K)-3/AEE(K-3)-3/AE/371/2024-25 dated: 03.08.2024 of the Executive Engineer, (K)-3 Division, BWSSB, Kapila Bhavan, Bangalore.
- 7) Letter No. ACF(S)/Land/CR-396/2024-25 dated: 20.08.2024 of the Assistant Conservator of Forests, Bangalore South Sub Division, Bangalore.

\*\*\*

With reference to the above cited subject, as per the directions given in the Ref. letter No. (2) the office of the undersigned has obtained compliance report from the User Agency. The same has been verified and is submitted (6 sets) for your kind perusal and necessary action.



Further, following are the observation of the undersigned regarding the conditions putforth by the Ministry of Environment, Forest & Climate Change, Govt. of India, Bangalore in ref(1).

Condition No.	Observation	Response
1.	Legal status of the diverted forest land shall remain unchanged.	The User Agency has submitted a undertaking for this condition <u>(Annexure-I)</u> Hence complied.
2.	The non-forest land identified for Compensatory Afforestation i.e. 3.642 ha at Sy.No.57 of Chikkarayapanahalli village of Tubagere, Doddaballapura Taluk, Bengaluru Rural District shall be transferred and mutated in favour of Forest Department and the State Government shall notify such mutated area in to RF/PF under relevant act/rules before Final approval and copy of such notification shall be submitted to this office for record.	A copy of the non-forest land identified for Compensatory Afforestation i.e. 3.642 ha at Sy.No.57 of Chikkarayapanahalli village of Tubagere, Doddaballapura Taluk, Bengaluru Rural District transferred and mutated in favour of Forest Department is enclosed <u>(Annexure-II)</u> . The Deputy Conservator of Forests, Bangalore Rural Division has been informed to notifying the above area as Protected forest.  Hence complied.
3.	The User Agency shall transfer the cost of raising and maintaining the compensatory afforestation over equal extent of non forest land at the current wage rate in consultation with State Forest Department in the account of CAMPA of the concerned State through online portal. The scheme shall include demarcation of CA area using appropriate fencing, provision for tall plants for better survival, provision for watering and SMC works and appropriate provision for anticipated cost escalation for the works scheduled for subsequent years. The CA will be maintained for 10 years.	The User Agency has remitted the raising and maintaining the compensatory afforestation cost of Rs.89,15,983/- on 22.05.2024 to IFSC Code No.UBIN0996335 KARNATAKA CAMPA. <u>(Annexure-III)</u>  Hence complied.
4.	The Compensatory Afforestation shall be raised over the equal extent non forest land identified in Sy. No. 57 of Chikkarayapanahalli village of Tubagere, Doddaballapura taluk, Bengaluru Rural District within two years from the date of Stage-II clearance and maintained there after by the State Forest Department at the cost of User Agency. If the identified non forest land is not fit for raising Compensatory Afforestation of specified density, then additional compensatory afforestation shall be raised on degraded forest land over an extent of 4.8562 ha identified in Sy. No.1 of Hulkunte SF, Ujjani State Forest, Doddaballapur Taluk, Bengaluru Rural district.	The Deputy Conservator of Forests, Bangalore Rural Division has been informed to notify the above area as Protected forest.  Hence complied.



5.	The User Agency shall transfer online, the Net Present Value (NPV) of the forest land being diverted under this proposal as per the guideline issued by Ministry vide letter No.5-3/2011-FC (Vol-1) dated 06/01/2022 and as per the provision of Chapter 3 of the consolidated Guidelines and Clarification issued vide MoEF&CC order dated 29.12.203.	The User Agency has remitted the Net Present Value 23,25,586/- (i.e. Eco-Class-Open Forest @ Rs.18,36,000/- per ha.) on 22.05.2024 to IFSC Code No.UBIN0996335 KARNATAKA CAMPA. (Annexure-III)  Hence complied.
6.	At the time of payment of the Net Present Value (NPV) at the then prevailing rate, the User Agency shall furnish an undertaking to pay the additional amount of NPV, if so determined, as per the final decision of the Hon'ble Supreme Court of India.	The User Agency has submitted an undertaking to pay the additional amount of NPV, if so determined, as per the final decision of the Hon'ble Supreme Court of India (Annexure-I)
7.	All the funds received from the user agency under the project shall be transferred/ deposited in CAMPA account only through e-portal ( <a href="https://parivesh.nic.in/">https:// parivesh. nic.in/</a> ). Amount deposited through other mode will not be accepted as compliance of the Stage-I clearance.	The User Agency has submitted a undertaking for this condition (Annexure-I) Hence complied.
8.	The KML file of the forest area to be diverted and CA area/mutated land shall be uploaded on the e-green watch portal with all requested details and same shall be submitted along with compliance report including GPS ids.	The KML file of the forest area to be diverted land is uploaded on the e-green watch portal with all requested details. (Annexure-IV) Hence complied.
9.	The Boundary of the diverted forest land shall be suitably demarcated on ground at the project cost as per the directions of concerned Divisional Forest Officer.	The User Agency has demarcated the forest boundary by erecting four feet high reinforced cement concrete five pillars, each inscribed with its serial number, distance from pillar to pillar with GPS co-ordinates. (Annexure-V) Hence complied.
10.	The compliance report shall be uploaded on e-portal ( <a href="https://parivesh.nic.in/">https://parivesh .nic.in/</a> ).	The User Agency has submitted a undertaking for this condition (Annexure-I) Hence complied.
11.	The period of diversion under this approval shall be co-terminus with the period of lease to be granted in favour of the user agency or the project life, whichever is less.	The User Agency has submitted a undertaking for this condition (Annexure-I) Hence complied.
12.	No labour camp shall be established on the forest land.	The User Agency has submitted a undertaking for this condition (Annexure-I) Hence complied.
13.	No additional or new paths will be constructed inside the forest area for transportation of construction materials for execution of the project work.	The User Agency has submitted a undertaking for this condition (Annexure-I) Hence complied.



14.	The forest land shall not be used for any purpose other than that specified in the project proposal.	The User Agency has submitted a undertaking for this condition (Annexure-I) Hence complied.
15.	The total forest area utilized for the project shall not exceed 2.4281 ha. The user agency shall furnish the undertaking to this effect.	The User Agency has submitted a undertaking for this condition (Annexure-I) Hence complied.
16.	The forest land proposed to be diverted shall under no circumstances be transferred to any other agency, department or person without prior approval of the Central Government;	The User Agency has submitted a undertaking for this condition (Annexure-I) Hence complied.
17.	No damage to the flora and fauna of the adjoining area shall be caused.	The User Agency has submitted a undertaking for this condition (Annexure-I) Hence complied.
18.	The layout plan of the proposal shall not be changed without the prior approval of the Central Government.	The User Agency has submitted a undertaking for this condition (Annexure-I) Hence complied.
19.	The User Agency shall submit the annual self-compliance report in respect of the above stated conditions to the State Government and Integrated Regional Office, Bangalore by the end of March every year.	The User Agency has submitted a undertaking for this condition (Annexure-I) Hence complied.
20.	The user agency shall comply with all the provisions of the all Acts, Rules, Regulations, Guidelines, Hon'ble e-Court Order (s) and NGT Order (s) pertaining to this project, if any, for the time being in force, as applicable to the project.	The User Agency has submitted a undertaking for this condition (Annexure-I) Hence complied.
21.	The State Government, after receiving the 'Final' approval of the Central Government under sub-section (1) of section 2 of the Adhiniyam, and after fulfilment and compliance of the provisions of all other Acts and rules made there under, as applicable including ensuring settlement of rights under the Scheduled Tribes and Other Traditional Forest Dwellers (Recognition of Forest Rights) Act, 2006 (2of 2007), shall issue order for diversion;	The User Agency has submitted the FRA certificate (Form-1) issued by the Deputy Commissioner, Bangalore Urban District on 01.08.2024 (Annexure- VI ) Hence complied.
22.	Any other condition that the Ministry of Environment, Forest and Climate Change may stipulate from time to time in the interest of conservation, protection and development of Forest and Wildlife.	The User Agency has submitted a undertaking for this condition (Annexure-I) Hence complied.

23.	Violation of any of these conditions will amount to violation of Van (Sanrakhan Evam Samvardhan) Adhiniyam, 1980 and action would be taken as prescribed under the Act, Rules and Guidelines relevant.	The User Agency has submitted a undertaking for this condition (Annexure-I) Hence complied.
-----	--	---

This is submitted for your kind perusal and further necessary action.


Yours faithfully,

Sd/-

Deputy Conservator of Forests,  
Bangalore Urban Division, Bangalore.

- Copy submitted to the Principal Chief Conservator of Forests (Forest Conservation) & Nodal Officer, (FCA), Aranay Bhavan, Bangalore for kind information.

28/08/2021  
28/08/2021

  
Deputy Conservator of Forests,  
Bangalore Urban Division, Bangalore.  
Oh.



## BANGALORE WATER SUPPLY AND SEWERAGE BOARD

Office of the Executive Engineer, (K-3) Division, KapilaBhavan, 11<sup>th</sup> Main 35<sup>th</sup> & 36<sup>th</sup> Cross Jayanagar T Block Bangalore – 560041

No. BWSSB. EE (K-3)/AEE (K-3)-3/AE/ 370 /2024-25

Date: 03/08/2024

### Consolidated Undertaking

To,

The Principle Chief Conservator of Forest,  
(Forest conservation) and Nodal Officer (FCA),  
Aranya Bhavan, 18th Cross, Malleshwaram, Bengaluru-560003.

Sir,

**Sub:-** Bengaluru Water Supply & Sewerage Project –Phase III-(CWSS Stage V-(ID P266) -CP-12, Ground Level Reservoirs along Eastern Route [Gottigere (50 ML), Doddakanahalli 48ML), Kadugodi (48ML)] Contract package-12; Under JICA Loan ID: P266 – **Diversion of 2.4281 hectares (revised from 2.428 hectare) of forest land in Kadugodi Plantation Village Sy. No.1, Bidarahalli-1 Hobli, Bengaluru East Taluk “Bengaluru Urban District (and Urban Forest Division) for construction of Ground Level Reservoir (GLR) under Cauvery Water Supply Scheme (CWSS) stage-V, along Eastern Route CP-12. (Proposal No. FP/KA/WATER/48609/2020) – Reg.**

**Ref:** 1) F.No.4-KRB 1481/2023-BAN 566 Dt: 03-04-2024.

\*\*\*\*\*

With reference to the above subject, for construction of reservoir at Kadugodi (48ML) GLR is in process with Forest department and for the same in principle approval/Stage –I Clearance of the Central Government is granted for diversion of 2.421 Ha of forest land vide ref cited above subject to the following conditions. The compliance for the same is as follows.

Sl.No	Conditions	Reply
1.	Legal status of the diverted forest land shall remain unchanged.	Noted & undertaking enclosed in Annexure-D.
6.	At the time of payment of the Net Present Value (NPV) at the then prevailing rate, the User Agency shall furnish an undertaking to pay the additional amount of NPV, if so determined, as per the final decision of the Hon'ble Supreme Court of India.	Noted & undertaking enclosed in Annexure-D.
7.	All the funds received from the user agency under the project shall be transferred/deposited in CAMPA account only through e-portal ( <a href="https://parivesh.nic.in/">https:// parivesh. nic.in/</a> ). Amount deposited through other mode will not be accepted as compliance of the Stage-I clearance.	BWSSB has transferred/deposited in CAMPA account Challan enclosed.

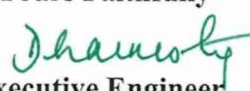


10.	The compliance report shall be uploaded on e-portal ( <a href="https://parivesh.nic.in/">https://parivesh.nic.in/</a> ).	Noted.
11.	The period of diversion under this approval shall be co-terminus with the period of lease to be granted in favour of the user agency or the project life, whichever is less.	Noted.
12.	No labour camp shall be established on the forest land.	BWSSB will take action to not to establish any labour camp on the forest land and undertaking for the same is enclosed in Annexure-D.
13.	No additional or new paths will be constructed inside the forest area for transportation of construction materials for execution of the project work.	Noted & undertaking enclosed in Annexure-D.
14.	The forest land shall not be used for any purpose other than that specified in the project proposal.	BWSSB will use the forest land only for the project proposal specified in and undertaking for the same is enclosed in Annexure-D.
15.	The total forest area utilized for the project shall not exceed 2.4281 ha. The user agency shall furnish the undertaking to this effect.	BWSSB undertakes to utilize the forest area not beyond 2.4281 ha. Undertaking is enclosed in Annexure-D.
16.	The forest land proposed to be diverted shall under no circumstances be transferred to any other agency, department or person without prior approval of the Central Government;	Noted & undertaking enclosed in Annexure-D.
17.	No damage to the flora and fauna of the adjoining area shall be caused.	Noted & undertaking enclosed in Annexure-D.
18.	The layout plan of the proposal shall not be changed without the prior approval of the Central Government.	Noted & undertaking enclosed in Annexure-D.
19.	The User Agency shall submit the annual self-compliance report in respect of the above stated conditions to the State Government and Integrated Regional Office, Bangalore by the end of March every year.	BWSSB undertakes to submit the annual self-compliance report in respect of the above stated conditions to the State Government and Integrated Regional Office, Bangalore by the end of March every year.
20.	The user agency shall comply with all the provisions of the all Acts, Rules, Regulations, Guidelines, Hon'ble e-Court Order (s) and NGT Order (s) pertaining to this project, if any, for the time being in force, as applicable to the project.	Noted.

22.	Any other condition that the Ministry of Environment, Forest and Climate Change may stipulate from time to time in the interest of conservation, protection and development of Forest and Wildlife.	Noted & undertaking enclosed in Annexure-D.
23.	Violation of any of these conditions will amount to violation of Van (Sanrakhan Evam Samvardhan) Adhiniyam, 1980 and action would be taken as prescribed under the Act, Rurals and Guidelines relevant.	Noted and undertaking enclosed in Annexure-D.

It is requested to kindly recommend the proposal for stage-II clearance.

**Thanking You**

**Yours Faithfully**  
  
**Executive Engineer,**  
**(K-3) Division, BWSSB**  
**Kapila Bhavana.**

Copy submitted to ACE (K)-2 for kind information.  
Copy to AEE (K-3)-1/3 for information & necessary action.  
Copy submitted to the M/s ONTB Consultants for information



## BANGALORE WATER SUPPLY AND SEWERAGE BOARD

Office of the Executive Engineer, (K-3) Division, KapilaBhavan, 11<sup>th</sup> Main 35<sup>th</sup> & 36<sup>th</sup> Cross Jayanagar T Block Bangalore – 560041

No. BWSSB. EE (K-3)/AEE (K-3)-3/AE/ 371 /2024-25

Date: 03/08/2024

To,

The Principle Chief Conservator of Forest,  
(Forest conservation) and Nodal Officer (FCA),  
Aranya Bhavan, 18th Cross, Malleshwaram, Bengaluru-560003.

Sir,

**Sub:-** Bengaluru Water Supply & Sewerage Project –Phase III-(CWSS Stage V-(ID P266) -CP-12, Ground Level Reservoirs along Eastern Route [Gottigere (50 ML), Doddakanahalli 48ML), Kadugodi (48ML)] Contract package-12; Under JICA Loan ID: P266 – **Diversion of 2.4281 hectares (revised from 2.428 hectare) of forest land in Kadugodi Plantation Village Sy. No.1, Bidarahalli-1 Hobli, Bengaluru East Taluk “Bengaluru Urban District (and Urban Forest Division) for construction of Ground Level Reservoir (GLR) under Cauvery Water Supply Scheme (CWSS) stage-V, along Eastern Route CP-12. (Proposal No. FP/KA/WATER/48609/2020) – Reg.**

**Ref:** 1) F.No.4-KRB 1481/2023-BAN 566 Dt: 03-04-2024.

\*\*\*\*\*

With reference to the above subject, for construction of reservoir at Kadugodi (48ML) GLR is in process with Forest department and for the same in principle approval/Stage –I Clearance of the Central Government is granted for diversion of 2.421 Ha of forest land vide ref cited above subject to the following conditions. The compliance for the same is as follows.

Sl.No	Conditions	Reply
1.	Legal status of the diverted forest land shall remain unchanged.	Noted & undertaking enclosed in Annexure-D.
2.	The non-forest land identified for Compensatory Afforestation i.e. 3.642 ha. At Sy.No.57 of Chikkarayapanahalli village of Tubagere, Doddaballapura Taluk, Bengaluru Rural District shall be transferred and mutated in favour of Forest Department and the State Government shall notify such mutated area in to RF/PF under relevant act/rules before Final approval and copy of such notification shall be submitted to this office for record.	BWSSB Transferred the CA land and Mutated in favour of Forest Department. The State Government will take action to notify such mutated area in RF/PF under relevant act/rules of Forest Department.
3.	The User Agency shall transfer the cost of raising and maintaining the compensatory afforestation over equal extent of non forest	BWSSB has paid the cost of raising compensatory afforestation in over an equal extent of non forest land of 4.8652

	land at the current wage rate in consultation with State Forest Department in the account of CAMPA of the concerned State through online portal. The scheme shall include demarcation of CA area using appropriate fencing, provision for tall plants for better survival, provision for watering and SMC works and appropriate provision for anticipated cost escalation for the works scheduled for subsequent years. The CA will be maintained for 10 years.	ha. at Sy.No.01 Hulkunte SF, Ujjani State Forest, Doddaballapur Taluk, Bengaluru Rural district. <b>CA charges per ha=Rs.18,36,000/- ha. for 4.8562 ha=Rs.89,15,983/- This amount has been paid &amp; Challan enclosed.</b>
4.	The Compensatory Afforestation shall be raised over the equal extent non forest land identified in Sy. No. 57 of Chikkarayapanahalli village of Tubagere, Doddaballapura taluk, Bengaluru Rural District within two years from the date of Stage-II clearance and maintained there after by the State Forest Department at the cost of User Agency. If the identified non forest land is not fit for raising Compensatory Afforestation of specified density, then additional compensatory afforestation shall be raised on degraded forest land over an extent of 4.8562 ha identified in Sy. No.1 of Hulkunte SF, Ujjani State Forest, Doddaballapur Taluk, Bengaluru Rural district.	BWSSB has paid the cost of raising Compensatory afforestation in degraded forest land Sy. No.1 of Hulkunte SF, Ujjani State Forest, Doddaballapur Taluk, Bengaluru Rural district. <b>CA charges per ha=Rs.18,36,000/- ha. for 4.8562 ha=Rs.89,15,983/- This amount has been paid &amp; Challan enclosed.</b>
5.	The User Agency shall transfer online, the Net Present Value (NPV) of the forest land being diverted under this proposal as per the guideline issued by Ministry vide letter No.5-3/2011-FC (Vol-1) dated 06/01/2022 and as per the provision of Chapter 3 of the consolidated Guidelines and Clarification issued vide MoEF&CC order dated 29.12.203.	BWSSB has paid the NPV of the forest land being diverted Sy.No.1, Bidarahalli Hobli, Bangalore East Taluk, Bangalore Urban District (and Urban Forest division) <b>NPV charges Rs.9,57,780/- per ha. for 2.4281 ha=Rs.23,25,586/- This amount has been paid and Challan enclosed.</b>
6.	At the time of payment of the Net Present Value (NPV) at the then prevailing rate, the User Agency shall furnish an undertaking to pay the additional amount of NPV, if so determined, as per the final decision of the Hon'ble Supreme Court of India.	Noted & undertaking enclosed in Annexure-D.
7.	All the funds received from the user agency under the project shall be transferred/deposited in CAMPA account only through e-portal ( <a href="https://parivesh.nic.in/">https:// parivesh.nic.in/</a> ). Amount deposited through other mode will not be accepted as compliance of the Stage-I clearance.	BWSSB has transferred/deposited in CAMPA account Challan enclosed.
8.	The KML file of the forest area to be diverted and CA area/mutated land shall be uploaded on the e-green watch portal with all requested details and same shall be	BWSSB has uploaded the KML file of diverted and CA area/mutated land same also submitted along with compliance report including GPS ids.




	submitted along with compliance report including GPS ids.	
9.	The Boundary of the diverted forest land shall be suitably demarcated on ground at the project cost as per the directions of concerned Divisional Forest Officer.	BWSSB has demarcated the boundary of the diverted forest land as per the directions of concerned Divisional Forest Officer.
10.	The compliance report shall be uploaded on e-portal ( <a href="https://parivesh.nic.in/">https://parivesh.nic.in/</a> ).	Noted.
11.	The period of diversion under this approval shall be co-terminus with the period of lease to be granted in favour of the user agency or the project life, whichever is less.	Noted.
12.	No labour camp shall be established on the forest land.	BWSSB will take action to not to establish any labour camp on the forest land and undertaking for the same is enclosed in Annexure-D.
13.	No additional or new paths will be constructed inside the forest area for transportation of construction materials for execution of the project work.	Noted & undertaking enclosed in Annexure-D.
14.	The forest land shall not be used for any purpose other than that specified in the project proposal.	BWSSB will use the forest land only for the project proposal specified in and undertaking for the same is enclosed in Annexure-D.
15.	The total forest area utilized for the project shall not exceed 2.4281 ha. The user agency shall furnish the undertaking to this effect.	BWSSB undertakes to utilize the forest area not beyond 2.4281 ha. Undertaking is enclosed in Annexure-D.
16.	The forest land proposed to be diverted shall under no circumstances be transferred to any other agency, department or person without prior approval of the Central Government;	Noted & undertaking enclosed in Annexure-D.
17.	No damage to the flora and fauna of the adjoining area shall be caused.	Noted & undertaking enclosed in Annexure-D.
18.	The layout plan of the proposal shall not be changed without the prior approval of the Central Government.	Noted & undertaking enclosed in Annexure-D.
19.	The User Agency shall submit the annual self-compliance report in respect of the above stated conditions to the State Government and Integrated Regional Office, Bangalore by the end of March every year.	BWSSB undertakes to submit the annual self-compliance report in respect of the above stated conditions to the State Government and Integrated Regional Office, Bangalore by the end of March every year.
20.	The user agency shall comply with all the provisions of the all Acts, Rules, Regulations, Guidelines, Hon'ble e-Court Order (s) and NGT Order (s) pertaining to this project, if any, for the time being in force, as applicable to the project.	Noted.



21.	The State Government, after receiving the 'Final' approval of the Central Government under sub-section (1) of section 2 of the Adhiniyam, and after fulfilment and compliance of the provisions of all other Acts and rules made there under, as applicable including ensuring settlement of rights under the Scheduled Tribes and Other Traditional Forest Dwellers (Recognition of Forest Rights) Act, 2006 (2of 2007), shall issue order for diversion;	Noted and copy of the same is enclosed.
22.	Any other condition that the Ministry of Environment, Forest and Climate Change may stipulate from time to time in the interest of conservation, protection and development of Forest and Wildlife.	Noted & undertaking enclosed in Annexure-D.
23.	Violation of any of these conditions will amount to violation of Van (Sanrakhan Evam Samvardhan) Adhiniyam, 1980 and action would be taken as prescribed under the Act, Rurals and Guidelines relevant.	Noted and undertaking enclosed in Annexure-D.

It is requested to kindly recommend the proposal for stage-II clearance.

**Thanking You**

**Yours Faithfully**  
  
**Executive Engineer,**  
**(K-3) Division, BWSSB**  
**Kapila Bhavana.**

Copy submitted to ACE (K)-2 for kind information.  
Copy to AEE (K-3)-1/3 for information & necessary action.  
Copy submitted to the M/s ONTB Consultants for information



## BANGALORE WATER SUPPLY AND SEWERAGE BOARD

Office of the Executive Engineer, (K-3) Division, KapilaBhavan, 11<sup>th</sup> Main 35<sup>th</sup> & 36<sup>th</sup> Cross Jayanagar T Block Bangalore – 560041

No. BWSSB. EE (K-3)/AEE (K-3)-3/AE/ 372 /2024-25

Date: 03/08/2024

### SINGLE UNDERTAKING LETTER

To,

The Principle Chief Conservator of Forest,  
(Forest conservation) and Nodal Officer (FCA),  
Aranya Bhavan, 18th Cross, Malleshwaram, Bengaluru-560003.

**Proposal No.** FP/KA/WATER/48609/2020.

**Name of Proposal :** Diversion of 2.4281 hectares (revised from 2.428 hectare) of forest land in Kadugodi Plantation Village Sy. No.1, Bidarahalli-1 Hobli, Bengaluru East Taluk “Bengaluru Urban District (and Urban Forest Division) for construction of Ground Level Reservoir (GLR) under Cauvery Water Supply Scheme (CWSS) stage-V, along Eastern Route CP-12.

#### **CONDITIONS:-**

1. Legal status of the diverted forest land shall remain unchanged.
6. At the time of payment of the Net Present Value (NPV) at the then prevailing rate, the User Agency shall furnish an undertaking to pay the additional amount of NPV, if so determined, as per the final decision of the Hon'ble Supreme Court of India.
7. All the funds received from the user agency under the project shall be transferred/deposited in CAMPA account only through e-portal (<https://parivesh.nic.in/>). Amount deposited through other mode will not be accepted as compliance of the Stage-I clearance.
10. The compliance report shall be uploaded on e-portal (<https://parivesh.nic.in/>).
11. The period of diversion under this approval shall be co-terminus with the period of lease to be granted in favour of the user agency or the project life, whichever is less.
12. No labour camp shall be established on the forest land.
13. No additional or new paths will be constructed inside the forest area for transportation of construction materials for execution of the project work.
14. The forest land shall not be used for any purpose other than that specified in the project proposal.
15. The total forest area utilized for the project shall not exceed 2.4281 ha. The user agency shall furnish the undertaking to this effect.
16. The forest land proposed to be diverted shall under no circumstances be transferred to any other agency, department or person without prior approval of the Central Government;

17. No damage to the flora and fauna of the adjoining area shall be caused.
18. The layout plan of the proposal shall not be changed without the prior approval of the Central Government.
19. The User Agency shall submit the annual self-compliance report in respect of the above stated conditions to the State Government and Integrated Regional Office, Bangalore by the end of March every year.
20. The user agency shall comply with all the provisions of the all Acts, Rules, Regulations, Guidelines, Hon'ble e-Court Order (s) and NGT Order (s) pertaining to this project, if any, for the time being in force, as applicable to the project.
22. Any other condition that the Ministry of Environment, Forest and Climate Change may stipulate from time to time in the interest of conservation, protection and development of Forest and Wildlife.
23. Violation of any of these conditions will amount to violation of Van (Sanrakhan Evam Samvardhan) Adhiniyam, 1980 and action would be taken as prescribed under the Act, Rules and Guidelines relevant.

**Thanking You**

Date:

Place: Bangalore

**Yours Faithfully**



**Executive Engineer,  
(K-3) Division, BWSSB  
Kapila Bhavana.**

**FORM-II**  
 (for projects other than linear projects and plantations)  
**[Rule 6(3) (e) of Forest (Conservation) Rules 2003 as amended up to date]**  
 Government of Karnataka  
 Office of The Deputy Commissioner,  
 Bangalore Urban District

File No. BUDC-FORE/23/2023-FOREST-BUR-DC OFFICE  
 Comp.No:211465

Date: 01.08.2024


**TO WHOMSOEVER IT MAY CONCERN**

In compliance of the Rule 6(3)(e) of the Forest (conservation) Rules, 2003 [as amended vide the Forest (Conservation) Amendment Rules 2014: Forest (Conservation) second Amendment Rules 2014: and Forest (Conservation) Amendment Rules 2016] it is certified that In **Sy.No.1/P to an 2.4281** hectares of forest land proposed to be diverted in favour of **Bangalore Water Supply & Sewerage Board** (name of user agency) for **Construction of Kadugodi GLR (Ground Level Reservoir)** (purpose for diversion of forest land) in the district falls within the jurisdiction of **Kadugodi Plantation Village (s)** Bidarahaali Hobli-1, in **Bengaluru East Taluk**. It is further certified that:

- a) The complete process of recognition and vesting of forests rights under the FRA,2006 has been carried out for the entire **2.4281** hectares of forest land proposed for diversion. A copy of records of all consultation and meetings of the Forest rights committee (s), Gram Sabha (s), Sub-division Level committee (s) and the District level committee are enclosed -NA-
- b) The proposal for such diversion (with full details of the project and its implications, vernacular/local language) have been placed before each concerned Gram Sabha or forest dwellers, who are eligible under the FRA 2006-NA-
- c) Each of the concerned Gram Sabhas(s), has certified that all formalities/processes under the FRA have been carried out, and that they have given their consent to the proposed diversion and the compensation and ameliorative measures, if any, having understood the purpose and details of proposed diversion. Copies of certificate issued by the Gram Sabhas are enclosed --  
-NA--
- d) The discussion and decisions on such proposals had taken place only when there was a quorum of minimum 50% of the members of Gram Sabhas present. -NA-
- e) The Diversion of forest land for facilities managed by the Government as required under section 3(2), of the FRA. 2006 have been completed and the Gram Sabha have given their consent to it- NA-
- f) The rights of Proposed Primitive Tribal Groups and Pre-agricultural Communities, where applicable have been specifically safeguarded as per section 3 (1) of the FRA,2006

Encl:

Letter from Deputy Conservator of Forest dated:16-07-2024  
(Representation from BWSSB Bangalore along with Sketch dated: 22.10.2021 is also enclosed.)



[K.A. DAYANANDA, I.A.S.],

Deputy Commissioner,

Bangalore Urban District, Bangalore.





## RTGS FUNDS-TRANSFER APPLICATION FORM

DATE : 22-05-2024  
TIME OF REQUEST:

The Chief Manager/Sr.Branch Manager  
Canara Bank,  
BWSSB Branch, Avenue Road,  
Bangalore.

V.N.D. 219/22-05-2024

Dear Sir,

**Applicant ( Remitter) Details: TO BE FILLED IN UPPER CASE ONLY**

Name of the Applicant	CHAIRMAN BWSSB
Account Title	SB
Debit Account No.	04462010112103
Account Type	SAVINGS

**Beneficiary Details:**

Beneficiary Name	KARNATAKA CAMPA
Credit Account No.	150735348609117
Centre (Location)	BANGALORE
Bank	Union Bank of India
Branch	Mission Road, Bangalore
Account Type	Current
IFSC Code	UBIN0996335

**Remittance Details:**

Amount(In Figures)	Rs.1,12,41,569.00
Amount(In Words)	One Crores Twelve Lakh Forty One Thousand Five Hundred and Sixty Nine Only
Remarks/Narration*	Application No.5348609117

\*Should not exceed 150 characters including spaces in between words.

Please remit the amount as per the aforeside details, by debiting my/our account for the amount of remittance plus your charges. I/We undertake to keep Canara Bank informed of any changes in the mode of operation of any of the above accounts.

Further, I agree that, the credit to the Beneficiary account shall be accorded on the next day if the Beneficiary Bank/Branch is closed on account of any reason. I hereby agree that the Bank will not be held responsible for unexecuted RTGS request for the reasons beyond the control of Syndicate Bank or RBI or both.

I/We hereby confirm having read and understood the terms & conditions pertaining Canara Bank facility.

Yours sincerely,

*[Signature]*  
Assistant Controller (Accts. & Tax)  
BWSSB, Cauvery Bhavan  
BENGALURU - 560 009

*[Signature]*  
Financial Adviser & Chief  
Accounts Officer, BWSSB  
BENGALURU - 560 009

(Signature of Authorised person with seal)

For Bank's Use Only

Date &amp; Time of Request

Account Debited by

Debit Authorised by

Entered into RTGS

Authorised into RTGS

**Executive Engineer**

(K)-3 DIVISION BWSSB, Kapila Bhavan Ground  
Floor, 11th Main Road, 36th Cross, 4th 'T' Block,  
Jayanaagara, Bangalore-560 041.

कनारा बैंक  
मैसूरु बैंक सर्कल शाखा, मैसूरु - 560 002  
Mysore Bank Circle Br., Bangalore - 560 002

22 MAY 2024

अंतरण / TRANSFER

प्रतिस्वीकृत / Rtd.

## AGENCY COPY


**Union Bank**  
of India


**APARAJITA**  
Andhra

## NEFT / RTGS CHALLAN for CAMPA Funds

Date : 22-05-2024

Agency Name.	BANGALORE WATER SUPPLY AND SEWERAGE BOARD
Application No.	5348609117
MoEF/SG File No.	F.NO.4-KRB1481/2023-BAN
Location.	KARNATAKA
Address.	Cauvery Bhavan , KG Road BangaloreBangalore Urban
Amount(in Rs)	11241569/-

Amount in Words :One Crore Twelve Lakh Forty-One Thousand Five Hundred and Sixty-Nine Rupees Only

NEFT/RTGS to be made as per following details;

Beneficiary Name:	KARNATAKA CAMPA
IFSC Code:	UBIN0996335
Pay to Account No.	150735348609117 Valid only for this challan amount.
Bank Name & Address:	Union Bank Of India FCS Centre, 21/1, III Floor, Jelitta Towers, Mission Road, Bengaluru-560027

- This Challan is strictly to be used for making payment to CAMPA by NEFT/RTGS only

## BANK COPY


**Union Bank**  
of India


**APARAJITA**  
Andhra

## NEFT / RTGS CHALLAN for CAMPA Funds

Date : 22-05-2024

Agency Name.	BANGALORE WATER SUPPLY AND SEWERAGE BOARD
Application No.	5348609117
MoEF/SG File No.	F.NO.4-KRB1481/2023-BAN
Location.	KARNATAKA
Address:	Cauvery Bhavan , KG Road Bangalore Bangalore Urban
Amount(in Rs)	11241569/-

Amount in Words :One Crore Twelve Lakh Forty-One Thousand Five Hundred and Sixty-Nine Rupees Only

NEFT/RTGS to be made as per following details;

Beneficiary Name:	KARNATAKA CAMPA
IFSC Code:	UBIN0996335
Pay to Account No.	150735348609117 Valid only for this challan amount.
Bank Name & Address:	Union Bank Of India FCS Centre, 21/1, III Floor, Jelitta Towers, Mission Road, Bengaluru-560027

- This Challan is strictly to be used for making payment to CAMPA by NEFT/RTGS only

Note: After making the required payment through challan, if the payment status has not been updated even after 7 working days, then kindly mail a copy of your challan with transaction date and reference id to Email: fcsblr@unionbankofindia.bank, epurse@unionbankofindia.bank, ubin0903710@unionbankofindia.bank

Assistant Controller (Accts. & Tax)  
BWSSB, Cauvery Bhavan,  
BENGALURU - 560 009

Financial Adviser & Chief  
Accounts Officer, BWSSB  
BENGALURU - 560 009

V. NO. 219/22-05-2024

Executive Engineer

(K)-3 DIVISION BWSSB, Kapila Bhavan Ground  
Floor, 11th Main Road, 36th Cross, 4th 'T' Block,  
Jayanagara, Bangalore-560 041.





## BANGALORE WATER SUPPLY AND SEWERAGE BOARD

Office of the Executive Engineer, (Kaveri-3) Division, Kapila Bhavan, 11<sup>th</sup> Main 35<sup>th</sup> & 36<sup>th</sup> Cross Jayanagar T Block Bangalore - 560041

No.BWSSB. EE(K)-3/AEE (K-3)-3/AE/೨೦೪ /2024-25

Date: 14/06/2024.

ರವರಿಗೆ,

ಉಪ ಆರಣ್ಯ ಸಂರಕ್ಷಣಾಧಿಕಾರಿಗಳು,  
ಬೆಂಗಳೂರು ನಗರ ವಿಭಾಗ,  
ಆರಣ್ಯಭವನ ಸಂಕೀರ್ಣ,  
ಮಲ್ಲೇಶ್ವರಂ, ಬೆಂಗಳೂರು-560003.

ಮಾನ್ಯರೇ,

ವಿಷಯ: ಬೆಂಗಳೂರು ಪೂರ್ವ ತಾಲ್ಲೂಕು, ಕಾಡುಗೋಡಿ ಪ್ಲಾಂಟೇಶನ್ ಸ.ನಂ.1/ಪಿ 2.4281 ಹೆ, 06 ಎಕರೆ  
ಅರಣ್ಯ ಜಮೀನನ್ನು ಕಾವೇರಿ ಕುಡಿಯುವ ನೀರಿನ 48ದ.ಲ.ಲೀ ನೆಲಮಟ್ಟದ ಜಲಸಂಗ್ರಹಣಗಾರವನ್ನು  
ನಿರ್ಮಿಸುವ ಯೋಜನೆಯ ಸ್ಟೇಜ್-2 ಅನುಮೋದನೆಯ ಕೋರಿಕೆ.

- ಉಲ್ಲೇಖ: 1) Government of India, Ministry of Environment, Forest & Climate Charges,  
Integrated Regional Office (Southern Zone), Bengaluru letter No.4-KRB-  
1481/2023-BAN/566 Dtd:03-04-2024 (Stage-1 approval).  
2) Demand Notice No.A7.Land Lease BWSSB.CR-41/2021-22/716 Dtd:30-04-2024.

\*\*\*\*\*

ಮೇಲ್ಕಂಡ ವಿಷಯಕ್ಕೆ ಸಂಬಂಧಿಸಿದಂತೆ, ಕಾವೇರಿ ನೀರು ಸರಬರಾಜು ಯೋಜನೆ ಹಂತ-5 ರ  
ಅಡಿಯಲ್ಲಿ ಸಿಪಿ-12 ರ ನೆಲಮಟ್ಟದ ಜಲಸಂಗ್ರಹಣಗಾರದ ನಿರ್ಮಾಣಕ್ಕಾಗಿ ಬೆಂಗಳೂರು ನಗರ ಜಿಲ್ಲೆ,  
ಬೆಂಗಳೂರು ಪೂರ್ವ ತಾಲ್ಲೂಕು, ಬಿದರಹಳ್ಳಿ-1 ಹೋಬಳಿ, ಕಾಡುಗೋಡಿ ಪ್ಲಾಂಟೇಶನ್ ಗ್ರಾಮ ಸ.ನಂ.01 ರ  
ಅರಣ್ಯ ಭೂಮಿಯ ಹಸ್ತಾಂತರ ಪ್ರಕ್ರಿಯೆಯಲ್ಲಿರುತ್ತದೆ. ಈ ಪ್ರಸ್ತಾವನೆಗೆ ಸಂಬಂಧಿಸಿದಂತೆ, ಭಾರತ ಸರ್ಕಾರವು  
ಉಲ್ಲೇಖ (1)ರ ಅನ್ವಯ ತಾತ್ಕಿಕವಾಗಿ (ಹಂತ-1) ರ ಅನುಮೋದನೆಯನ್ನು ಕೆಲವು ಷರತ್ತುಗಳಿಗೆ ಒಳಪಡಿಸಿ  
ವರದಿಯನ್ನು ಸಲ್ಲಿಸಲು ಸೂಚಿಸಲಾಗಿದೆ.

ಅದರಂತೆ, ಉಲ್ಲೇಖ (2)ರ ಅನ್ವಯ ಡಿಮ್ಯಾಂಡ್ ನೋಟೀಸ್‌ನಲ್ಲಿ ಸೂಚಿಸಿರುವಂತೆ, ಷರತ್ತು (3) &  
(5)ಕ್ಕೆ ಅನುಗುಣವಾಗಿ ರೂ.1,12,41,569/-ಗಳನ್ನು RTGS/NEFT ಮುಖಾಂತರ KARNATAKA CAMP  
ರವರಿಗೆ ವಾಚರ್ ಸಂಖ್ಯೆ:219 ದಿನಾಂಕ:22-05-2024 ರಂದು UTR No:CNRBR52024052280942140  
ರಂತೆ ಪಾವತಿಸಲಾಗಿದೆ. (ಚಲನ್ ಪ್ರತಿಯನ್ನು ಲಗತ್ತಿಸಲಾಗಿದೆ.)


ಮುಂದುವರೆದು, ಷರತ್ತು (9)ರ ಪ್ರಕಾರ ಗಡಿ ಗುರುತಿಸುವಿಕೆಯನ್ನು (**Boundry Demarcation**)  
ದಿನಾಂಕ:24-05-2024 ರಂದು ಸಂಬಂಧಪಟ್ಟ ಕಾಡುಗೋಡಿ ವ್ಯಾಪ್ತಿಯ ವಲಯ ಅರಣ್ಯಾಧಿಕಾರಿಗಳ  
ಸಮ್ಮುಖದಲ್ಲಿ ಕೈಗೊಳ್ಳಲಾಗಿದ್ದು, ಛಾಯಾ ಚಿತ್ರಗಳನ್ನು ಲಗತ್ತಿಸಲಾಗಿದೆ.



ಈ ಮೇಲೆ ತಿಳಿಸಿರುವ ಮಾಹಿತಿಗಳನ್ನು ತಮ್ಮ ಗಮನಕ್ಕಾಗಿ ಸಲ್ಲಿಸಲಾಗಿದೆ ಹಾಗೂ ಸ್ಟೇಜ್-2 ಅನುಮೋದನೆಗಾಗಿ ಕೋರಿದೆ.

ವಂದನೆಗಳೊಂದಿಗೆ,

ತಮ್ಮ ವಿಶ್ವಾಸಿ

  
ಕಾರ್ಯನಿರ್ವಾಹಕ ಅಭಿಯಂತರರು

(ಕಾ)-3 ವಿಭಾಗ, ಬೆಂ.ಜ.ಮಂ.

ಕಪಿಲಭವನ , ನೆಲಮಹಡಿ 11ನೇ ಮುಖ್ಯರಸ್ತೆ  
36ನೇ ಅಡ್ಡರಸ್ತೆ, 4ನೇ 'ಟಿ' ಬ್ಲಾಕ್, ಜಯನಗರ  
ಬೆಂಗಳೂರು-560041.

ಪ್ರತಿಯನ್ನು:

- 1) ಅ.ಮು.ಅ(ಕಾ-2), ರವರ ಆದ್ಯ ಗಮನಕ್ಕೆ ಸಲ್ಲಿಸಲಾಗಿದೆ.
- 2) ಪ್ರಧಾನ ಮುಖ್ಯ ಆರಣ್ಯ ಸಂರಕ್ಷಣಾಧಿಕಾರಿಗಳು/ನೋಡಲ್ ಅಧಿಕಾರಿಗಳು(FCA) ಆರಣ್ಯಭವನ ಸಂಕೀರ್ಣ,ಮಲ್ಲೇಶ್ವರಂ, ರವರ ಗಮನಕ್ಕೆ ಸಲ್ಲಿಸಲಾಗಿದೆ.
- 3) ಸ.ಕಾ.ನಿ.ಅ (ಕಾ-3)-1/3 ರವರ ಗಮನಕ್ಕೆ ಸಲ್ಲಿಸಲಾಗಿದೆ
- 4) M/s ONTB Consultants ರವರ ಗಮನಕ್ಕೆ ಹಾಗೂ ಮುಂದಿನ ಕ್ರಮಕ್ಕಾಗಿ ಸಲ್ಲಿಸಲಾಗಿದೆ
- 5) M/s Chevrox -Pheonix -(JV) ರವರ ಗಮನಕ್ಕೆ ಹಾಗೂ ಮುಂದಿನ ಕ್ರಮಕ್ಕಾಗಿ ಸಲ್ಲಿಸಲಾಗಿದೆ

ಬೆಂಗಳೂರು ಪೂರ್ವ ತಾಲ್ಲೂಕು, ಕಾಡುಗೋಡಿ ಪ್ಲಾಂಟೇಶನ್ ಸ.ನಂ.1/ಪಿ 2.4281 ಹೆ, 06 ಎಕರೆ  
ಅರಣ್ಯ ಜಮೀನಿನ ಗಡಿ ಗುರುತಿಸುವಿಕೆಯ GPS Co-ordinates.

Sl.No	Pillar No	Co-ordinates marked on pillars		DGPS Co-ordinates	
		Latitude	Langitude	Northing	Easting
1	B-01	12°59'19.21"N	77°44'55.91"E	12.988672	77.748866
2	B-12	12°59'20.34"N	77°45'1.66"E	12.988985	77.750462
3	B-13	12°59'20.4"N	77°45'02.3"E	12.989006	77.750559
4	B-21	12°59'20.324"N	77°45'22.64"E	12.990084	77.750629
5	B-32	12°59'23.44"N	77°44'55.26"E	12.989845	77.748684

*Shanish*  
Executive Engineer

K)-3 DIVISION BWSSB, Kapila Bhavan Ground  
oor, 11th Main Road, 36th Cross, 4th 'T' Block,  
Jayanagara, Bangalore-560 041.



*Dhanushy*  
**Executive Engineer**  
(K)-3 DIVISION BWSSB, Kapila Bhavan Ground  
Floor, 11th Main Road, 36th Cross, 4th 'T' Block  
Jayanagara, Bangalore-560 041.





*Shanish*  
 Executive Engineer  
 (K)-3 DIVISION BWSSB, Kapila Bhavan Ground  
 Floor, 11th Main Road, 36th Cross, 4th 'T' Block,  
 Jayanagara, Bangalore-560 041.



*Jhainaly*  
Executive Engineer  
(K)-3 DIVISION BWSSB, Kapila Bhavan Group  
Floor, 11th Main Road, 36th Cross, 4th 'T' Block,  
Jayanagara, Bangalore-560 041.





Bengaluru, Karnataka, India

XQR2+27C, Dinnur Main Rd, Kadugodi Colony, Kadugodi, Bengaluru,  
Karnataka 560067, India

Lat 12.989888°

Long 77.750333°

20/05/24 03:07 PM GMT +05:30

Google

*Shanish*  
**Executive Engineer**

(K)-3 DIVISION BWSSB, Kapila Bhavan Ground  
Floor, 11th Main Road, 36th Cross, 4th 'T' Block,  
Jayanagara, Bangalore-560 041.



**Bengaluru, Karnataka, India**

XQR2+27C, Dinnur Main Rd, Kadugodi Colony, Kadugodi, Bengaluru,  
Karnataka 560067, India

Lat 12.990099°

Long 77.750666°

20/05/24 12:48 PM GMT +05:30

GPS Map Camera

*Dhanu*  
**Executive Engineer**  
(K)-3 DIVISION BWSSB, Kapila Bhavan Ground  
Floor, 11th Main Road, 36th Cross, 4th 'T' Block,  
Jayanagara, Bangalore-560 041.