

ಕರ್ನಾಟಕ ಸರ್ಕಾರ

GOVERNMENT OF KARNATAKA

ಪ್ರಧಾನ ಮುಖ್ಯ ಅರಣ್ಯ ಸಂರಕ್ಷಣಾಧಿಕಾರಿ

(ಅರಣ್ಯ ಪಡೆ ಮುಖ್ಯಸ್ಥರು) ರವರ ಕಛೇರಿ

Office of the
Principal Chief Conservator of Forests
(Head of Forest Force)

ಅರಣ್ಯ ಭವನ, 18 ನೇ ಅಡ್ಡರಸ್ತೆ

ಮಲ್ಲೇಶ್ವರಂ, ಬೆಂಗಳೂರು-560 003

Aranya Bhavan, 18th Cross
Malleshwaram, Bengaluru-560 003
Telephone: 080 2334 6472
Email: apccffc@gmail.com

E-office File No. KFD/HOFF/A5-2K(GFL)/15/2020-FC

E-295529

Date -06-2025

To,

The Additional Chief Secretary to Government,
Forest, Ecology and Environment Department,
M.S. Building, Bengaluru – 560 001.

Sir,

Sub: Diversion of 8.8537 Ha of forest land in Haliyal Taluk of Uttar Kannada district (Haliyal Forest Division) for Multi village Drinking water supply to 91 villages (113 Habitations) in Haliyal Taluk in favour of the Assistant Executive Engineer, Rural Drinking Water and Sanitation Sub Division, Haliyal.

Proposal No. FP/KA/WATER/46598/2020.

- Ref:**
1. Government of India, Ministry of Environment, Forests and Climate Change, Regional Office (Southern Zone), Bengaluru Stage-I approval dated 21-10-2023.
 2. The Assistant Executive Engineer, Rural Drinking Water & Sanitation Sub-division, Haliyal, compliance report dated 31-05-2024 [*compliance report*] & 21-02-2025 [*FRA certificate submitted*].
 3. Deputy Conservator of Forests, Haliyal Division compliance report dated 11-06-2024 [*Compliance Report to CF, Kanara Circle*] and 27-02-2025 [*FRA certificate submitted*].
 4. Conservator of Forests, Kanara Circle, Sirsi compliance report dated 15-06-2024 [*Compliance Report to Nodal Officer*] and 19-03-2025 [*FRA certificate submitted*].
 5. This office letter of even No dated 26-02-2025 [*directed to submit FRA certificate*].

The Government of India vide ref (1) have accorded 'in-principle' (Stage-I) approval for the above-mentioned project subject to fulfilment of certain conditions.

In response, the User Agency vide ref (2) has submitted the condition-wise compliance report to the Deputy Conservator of Forests, Haliyal Division, who after verification have vide ref (3) submitted the condition wise compliance to the Conservator of Forests Kanara Circle, Kanara who has further submitted the same to this office vide ref (4).

This office vide Ref (5) has verified the compliance report and found to be incomplete due to non-submission of RoFR Certificate. Hence, directed to the field officers and user agency to submit RoFR Certificate in the prescribed format.

In response, Conservator of Forests, Kanara Circle vide Ref (4) has submitted RoFR Certificate in FORM-II.

Based on the reports received and observations of this office, the status of compliance to the conditions of Stage-I approval is compiled by the User Agency.

Under the above circumstances, it is requested to move the matter with the Government of India, Ministry of Environment, Forests and Climate Change, Integrated Regional Office, Bengaluru to consider according the final (Stage-II) approval for the above-mentioned project.

Yours sincerely

Digitally signed by
MAHESH BASAVARAJ SHIRUR
Date: 02-07-2025 18:30:24

Principal Chief Conservator of Forests
(Forest Conservation) and Nodal Officer (FCA)

Copy to the:

1. Conservator of Forests, Kanara Circle Sirsi for information.
2. Deputy Conservator of Forests Haliyal Division for information.
3. The Assistant Executive Engineer, Rural Drinking Water & Sanitation Sub-division, Haliyal, Uttara Kannada District- 581 329 for information and with the request to obtain the **RoFR certificate in FORM-II (for Nonlinear / Hybrid projects) issued by the jurisdictional Deputy Commissioner as per Annexure II of the FC Guidelines communicated by Government of India, Ministry of Environment, Forests and Climate Change, New Delhi vide F.No. 5-2/2017-FC dated 28-03-2019.**



ಕರ್ನಾಟಕ ಸರ್ಕಾರ
ಅರಣ್ಯ ಇಲಾಖೆ



ಅರಣ್ಯ ಸಂರಕ್ಷಣಾಧಿಕಾರಿಗಳ ಕಚೇರಿ, ಕನರಾ ವೃತ್ತ, ಶಿರಸಿ - ೫೮೧ ೪೦೨

OFFICE OF THE CONSERVATOR OF FORESTS, KANARA CIRCLE, SIRSI-581402.

ದೂರವಾಣಿ (PHONE): 08384-236335, ಇ-ಮೇಲ್ (e-mail) : ccfkanaracircle@gmail.com

ಕ್ರ.ಸಂ.: ಬಿ2/ಜಿಎಫ್.ಎಲ್/ Drinking Water/ ಸಿಆರ್-03/2023-24

ದಿನಾಂಕ:19-03-2025

ಗೆ,

ಪ್ರಧಾನ ಮುಖ್ಯ ಅರಣ್ಯ ಸಂರಕ್ಷಣಾಧಿಕಾರಿಗಳು,

(ಅರಣ್ಯ ಸಂರಕ್ಷಣೆ) ಮತ್ತು ನೋಡಲ್ ಅಧಿಕಾರಿ (ಎಫ್.ಸಿ.ಎ)

ಬೆಂಗಳೂರು-03

ಮಾನ್ಯರೇ,

ವಿಷಯ: Forest clearance proposal in respect of diversion of 8.6298 Ha of forest land for the work of Drinking Water Supply Scheme to Tergaon, Kawalwad & Other 91 Villages (113 Habitations) in Haliyal taluka of Uttara Kannada Dist- For laying of pipes lines and other ancillary purposes in favor of Ex.Engr. RDWS&S Division Karwar- Proposal No: FP/KA/WATER/46598/ 2020

ಉಲ್ಲೇಖ: ಭಾರತ ಸರ್ಕಾರ, ಪರಿಸರ ಮತ್ತು ಹವಾಮಾನ ಬದಲಾವಣೆ, ಕೇಂದ್ರ ಸದನ ಕೊರಮಂಗಲ ಬೆಂಗಳೂರು ರವರ ಕಚೇರಿ ಪತ್ರ ಸಂಖ್ಯೆ: 4-KRC1477/2023 BAN ದಿನಾಂಕ: 21-10-2023

1. ಸಹಾಯಕ ರಾಯ್ ನಿರ್ವಾಹಕ ಇಂಜಿನಿಯರ, ಗ್ರಾಮೀಣ ಕುಡಿಯುವ ನೀರು ಮತ್ತು ನೈರ್ಮಲ್ಯ ಇಲಾಖೆ ಹಳಿಯಾಳ ರವರ ಕಚೇರಿ ಪತ್ರ ಸಂಖ್ಯೆ: AEE/ RDWS&S/Sub-Div/Haliyal/MVS Tergaon /FCP/204-25, 102 ದಿ:31-05-2024

2. ಈ ಕಚೇರಿ ಪತ್ರ ಸಮ ಸಂಖ್ಯೆ ದಿನಾಂಕ: 15-06-2024

3. ಸಹಾಯಕ ರಾಯ್ ನಿರ್ವಾಹಕ ಇಂಜಿನಿಯರ, ಗ್ರಾಮೀಣ ಕುಡಿಯುವ ನೀರು ಮತ್ತು ನೈರ್ಮಲ್ಯ ಇಲಾಖೆ ಹಳಿಯಾಳ ರವರ ಕಚೇರಿ ಪತ್ರ ಸಂಖ್ಯೆ: AEE/ RDWS&S/Sub-Div/Haliyal/MVS Tergaon /FCP/204-25, 551 ದಿ: 21-02-2025

4. ಉಪ ಅರಣ್ಯ ಸಂರಕ್ಷಣಾಧಿಕಾರಿ, ಹಳಿಯಾಳ ವಿಭಾಗ, ಹಳಿಯಾಳ ರವರ ಕಚೇರಿ ಪತ್ರ ಸಂಖ್ಯೆ: ಡಿ1/91 Multi-village-Drinking/CR-39/2023-24, 6087 ದಿನಾಂಕ: 11-06-2024 & 27-02-2025

.....

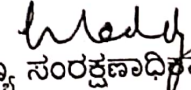
ಹಳಿಯಾಳ ತಾಲೂಕಿನ 91 ಗ್ರಾಮಗಳಿಗೆ ಕುಡಿಯುವ ನೀರಿನ ಸೌಲಭ್ಯವನ್ನು ಒದಗಿಸುವ ಸಲುವಾಗಿ 8.6298 ಹೆ. ಪ್ರದೇಶವನ್ನು ಗೇಣಿ ನೀಡುವ ಪ್ರಸ್ತಾವನೆಯನ್ನು ಉಲ್ಲೇಖಿತ ಪತ್ರ (1) ರಡಿ ಶರತ್ತುಗೊಳಪಟ್ಟ ಪ್ರಾಥಮಿಕ ಅನುಮೋದಿನ ನೀಡಿದ್ದು ಇರುತ್ತದೆ. ಉಪಯೋಗಿ ಸಂಸ್ಥೆಯವರು ಉಲ್ಲೇಖಿತ ಪತ್ರ (2) ರಡಿ ಸಲ್ಲಿಸಿದ ಅನುಪಾಲನಾ

ವರದಿಯನ್ನು ಉಲ್ಲೇಖ ಪತ್ರ (5) ರ ದಿನಾಂಕ: 11-06-2024 ರಂತೆ ಉಪ ಅರಣ್ಯ ಸಂರಕ್ಷಣಾಧಿಕಾರಿ, ಹಳಿಯಾಳ ವಿಭಾಗ ರವರು ಈ ಕಛೇರಿಗೆ ಸಲ್ಲಿಸಿದ್ದು, ಉಲ್ಲೇಖಿತ ಪತ್ರ (3) ರಂತೆ ಸದರಿ ಅನುಪಾಲನಾ ವರದಿಯನ್ನು ತಮ್ಮಲ್ಲಿ ಸಲ್ಲಿಸಿದ್ದು ಇರುತ್ತದೆ.


ಸದರಿ ಪ್ರಸ್ತಾವನೆಗೆ ಸಂಬಂಧಿಸಿದಂತೆ ಅರಣ್ಯ ಸಂರಕ್ಷಣಾ ಕಾಯ್ದೆ 1980 ರ ಪ್ರಕಾರ ಅನುಸೂಚಿತ ಬುಡಕಟ್ಟು ಮತ್ತು ಇತರೇ ಪಾರಂಪರಿಕ ಅರಣ್ಯ ವಾಸಿಗಳ (ಅರಣ್ಯ ಹಕ್ಕು ಮಾನ್ಯ ಮಾಡುವ) ಅಧಿನಿಯಮ 2006 ಮತ್ತು 2008 ರನ್ವಯ ಜಿಲ್ಲಾಧಿಕಾರಿ, ಉತ್ತರಕನ್ನಡ ಕಾರವಾರ ರವರಿಂದ RoFR ಪ್ರಮಾಣ ಪತ್ರವನ್ನು ಪಡೆದು ಸಹಾಯಕ ಕಾರ್ಯ ನಿರ್ವಾಹಕ ಇಂಜಿನಿಯರ, ಗ್ರಾಮೀಣ ಕುಡಿಯುವ ನೀರು ಮತ್ತು ನೈರ್ಮಲ್ಯ ಇಲಾಖೆ ಹಳಿಯಾಳ ರವರು ಉಲ್ಲೇಖ ಪತ್ರ (4) ರಂತೆ ಉಪ ಅರಣ್ಯ ಸಂರಕ್ಷಣಾಧಿಕಾರಿ, ಹಳಿಯಾಳ ವಿಭಾಗ ರವರ ಕಛೇರಿಗೆ ಸಲ್ಲಿಸಿದ್ದು ಇರುತ್ತದೆ. ಹಾಗೂ ಉಪಯೋಗಿ ಸಂಸ್ಥೆಯವರು ಕೇಂದ್ರ ಸರ್ಕಾರದ ಶರತ್ತುಗಳ ಪ್ರಕಾರ ರೂ 6,27,41,870/- ಹಾಗೂ ಆತಂಕವಾದ ಮರಗಳನ್ನು ತೆರವುಗೊಳಿಸಲು ಸರಕಾರವು ನಿಗದಿ ಪಡಿಸಿದ ದರ ರೂ 63,908/- ಗಳನ್ನು ಭರಣ ಮಾಡಿದ್ದು ಇರುತ್ತದೆ.

ಅದರಂತೆ, ಉಲ್ಲೇಖ(5) ರ ದಿನಾಂಕ: 27-02-2025 ರಂತೆ, ಉಪ ಅರಣ್ಯ ಸಂರಕ್ಷಣಾಧಿಕಾರಿ, ಹಳಿಯಾಳ ವಿಭಾಗ ರವರು ಉಪಯೋಗಿ ಸಂಸ್ಥೆಯವರಿಗೆ ಸ್ಟೇಜ-2 ಅನುಮೋದನೆ ನೀಡುವ ಕುರಿತು ಶಿಫಾರಸ್ಸು ಮಾಡಿ ಜಿಲ್ಲಾಧಿಕಾರಿಗಳ RoFR ಪ್ರಮಾಣ ಪತ್ರದೊಂದಿಗೆ ಈ ಕಛೇರಿಗೆ ವರದಿಯನ್ನು ಸಲ್ಲಿಸಿದ್ದು, ಸದರಿ ವರದಿಯನ್ನು ಈ ಪತ್ರದೊಂದಿಗೆ ಲಗ್ಗ ಇಟ್ಟು ಮುಂದಿನ ಕ್ರಮಕ್ಕಾಗಿ ತಮ್ಮಲ್ಲಿ ಗೌರವಪೂರ್ವಕವಾಗಿ ಸಲ್ಲಿಸಿದೆ.

ತಮ್ಮ ನಂಬುಗೆಯ.


ಅರಣ್ಯ ಸಂರಕ್ಷಣಾಧಿಕಾರಿ, 19.03.25
ಕೆನರಾ ವೃತ್ತ, ಶಿರಸ್ತಿ.
ಎ/ಎ

ಪ್ರತಿಯನ್ನು ಉಪ ಅರಣ್ಯ ಸಂರಕ್ಷಣಾಧಿಕಾರಿ, ಹಳಿಯಾಳ ವಿಭಾಗ, ಹಳಿಯಾಳ ರವರಿಗೆ ಮಾಹಿತಿಗಾಗಿ ಕಳುಹಿಸಿದೆ.



ಉಪ ಅರಣ್ಯ ಸಂರಕ್ಷಣಾಧಿಕಾರಿರವರ
ಕಚೇರಿ, ಹಳಿಯಾಳ ವಿಭಾಗ,
ಹಳಿಯಾಳ-581329



OFFICE OF THE DEPUTY
CONSERVATOR OF FOREST,
HALIYAL DIVISION, HALIYAL-
581329

ದೂರವಾಣಿ: 08284-220128

ಕರ್ನಾಟಕ ಅರಣ್ಯ ಇಲಾಖೆ

Email- dcfhaliyal@gmail.com

ಸಂ: ಡಿ1/91 Multi-village-Drinking/CR-39/2023-24,

ದಿನಾಂಕ: 29-02-2025

ಇವರಿಗೆ,

ಅರಣ್ಯ ಸಂರಕ್ಷಣಾಧಿಕಾರಿಗಳು,
ಕೆನರಾ ಮೃತ್ತ, ಶಿರಸಿ.

ಮಾನ್ಯರೇ,

ವಿಷಯ: Forest clearance proposal in respect of diversion of 8.6298 Ha of forest land for the work of Drinking Water Supply Scheme to Tergaon, Kawalwad & Other 91 Villages (113 Habitations) in Haliyal taluka of Uttara Kannada Dist- For laying of pipes lines and other ancillary purposes in favor of Ex.Engr. RDWS&S Division Karwar- Proposal No: FP/KA/WATER/46598/ 2020

ಉಲ್ಲೇಖ: 1 ಭಾರತ ಸರ್ಕಾರ, ಪರಿಸರ ಮತ್ತು ಹವಾಮಾನ ಬದಲಾವಣೆ, ಕೇಂದ್ರ ಸದನ ಕೊರಮಂಗಲ ಬೆಂಗಳೂರು ರವರ ಕಚೇರಿ ಪತ್ರ ಸಂಖ್ಯೆ: 4-KRC1477/2023 BAN ದಿನಾಂಕ: 21-10-2023

2. ಸಹಾಯಕ ಕಾರ್ಯ ನಿರ್ವಾಹಕ ಇಂಜಿನಿಯರ, ಗ್ರಾಮೀಣ ಕುಡಿಯುವ ನೀರು ಮತ್ತು ನೈರ್ಮಲ್ಯ ಇಲಾಖೆ ಹಳಿಯಾಳ ರವರ ಕಚೇರಿ ಪತ್ರ ಸಂಖ್ಯೆ: AEE/ RDWS&S/Sub-Div/Haliyal/MVS Tergaon /FCP/204-25, 102 ದಿ:31-05-2024

3. ಕಚೇರಿ ಪತ್ರ ಸಂಖ್ಯೆ: ಡಿ1/91 Multi-village-Drinking/CR-39/2023-24, 973 ದಿನಾಂಕ: 11-06-2024

4. ಸಹಾಯಕ ಕಾರ್ಯ ನಿರ್ವಾಹಕ ಇಂಜಿನಿಯರ, ಗ್ರಾಮೀಣ ಕುಡಿಯುವ ನೀರು ಮತ್ತು ನೈರ್ಮಲ್ಯ ಇಲಾಖೆ ಹಳಿಯಾಳ ರವರ ಕಚೇರಿ ಪತ್ರ ಸಂಖ್ಯೆ: AEE/ RDWS&S/Sub-Div/Haliyal/MVS Tergaon /FCP/204-25, 551 ದಿ: 21-02-2025

-- *** --

ಹಳಿಯಾಳ ತಾಲೂಕಿನ 91 ಗ್ರಾಮಗಳಿಗೆ ಕುಡಿಯುವ ನೀರಿನ ಸೌಲಭ್ಯವನ್ನು ಒದಗಿಸುವ ಸಲುವಾಗಿ 8.6298 ಹೆ ಪ್ರದೇಶವನ್ನು ಗೇಣಿ ನೀಡುವ ಪ್ರಸ್ತಾವನೆಯನ್ನು ಉಲ್ಲೇಖಿತ ಪತ್ರ (1) ರಡಿ ಶರತ್ತುಗಳೊಳಪಟ್ಟು ಪ್ರಾಥಮಿಕ ಅನುಮೋದನೆ ನೀಡಿದ್ದು ಇರುತ್ತದೆ. ಹಾಗೂ ಉಪಯೋಗಿ ಸಂಸ್ಥೆಯವರು ಉಲ್ಲೇಖಿತ ಪತ್ರ (2) ರಡಿ ಸಲ್ಲಿಸಿದ ಅನುಪಾಲನಾ ವರದಿಯನ್ನು ಉಲ್ಲೇಖಿತ ಪತ್ರ (3) ರಂತೆ ಅನುಪಾಲನಾ ವರದಿಯನ್ನು ತಮ್ಮಲ್ಲಿ ಸಲ್ಲಿಸಿದ್ದು ಇರುತ್ತದೆ.

ಸದರ ಪ್ರಸ್ತಾವನೆಗೆ ಸಂಬಂಧಿಸಿದಂತೆ ಅರಣ್ಯ ಸಂರಕ್ಷಣಾ ಕಾಯ್ದೆ 1980 ರ ಪ್ರಕಾರ ಅನುಸೂಚಿತ ಬುಡಕಟ್ಟು ಮತ್ತು ಇತರೇ ಪಾರಂಪರಿಕ ಅರಣ್ಯ ವಾಸಿಗಳ (ಅರಣ್ಯ ಹಕ್ಕು ಮಾನ್ಯ ಮಾಡುವ) ಅಧಿನಿಯಮ 2006 ಮತ್ತು 2008 ರನ್ವಯ ಜಿಲ್ಲಾಧಿಕಾರಿ, ಉತ್ತರಕನ್ನಡ ಕಾರವಾರ ರವರಿಂದ RoFR ಪ್ರಮಾಣ ಪತ್ರವನ್ನು ಪಡೆದು ಉಲ್ಲೇಖಿತ ಪತ್ರ (4) ರಂತೆ ಈ ಕಚೇರಿಗೆ ಸಲ್ಲಿಸಿದ್ದು ಇರುತ್ತದೆ.

ಉಪಯೋಗಿ ಸಂಸ್ಥೆಯವರು ಕೇಂದ್ರ ಸರ್ಕಾರದ ಶರತ್ತುಗಳ ಪ್ರಕಾರ ರೂ 6,27,41,870/- ಹಾಗೂ ಆತಂಕವಾದ ಮರಗಳನ್ನು ತೆರವುಗೊಳಿಸಲು ಸರಕಾರವು ನಿಗದಿ ಪಡಿಸಿದ ದರ ರೂ 63,908/- ಗಳನ್ನು ಭರಣ ಮಾಡಿದ್ದು ಇರುತ್ತದೆ. ಕಾರಣ ಉಪಯೋಗಿ ಸಂಸ್ಥೆಯವರಿಗೆ ಸ್ಪೇಜ-2 ಅನುಮೋದನೆ ನೀಡುವ ಕುರಿತು ಶಿಫಾರಸ್ಸು ಮಾಡಿ ಜಿಲ್ಲಾಧಿಕಾರಿಗಳ RoFR ಪ್ರಮಾಣ ಪತ್ರವನ್ನು ಲಗತ್ತು ಇಟ್ಟು ತಮ್ಮಲ್ಲಿ ಗೌರವಪೂರ್ವಕವಾಗಿ ಸಲ್ಲಿಸಿದೆ.

ತಮ್ಮ ನಂಬುಗೆಯು,

ರವಾನಿಸಿದ:
ತಾರೀಖು : 29-02-25
ಚಿಕ್ಕ ಸಹಿ :

ಉಪ ಅರಣ್ಯ ಸಂರಕ್ಷಣಾಧಿಕಾರಿ,
ಹಳಿಯಾಳ ವಿಭಾಗ, ಹಳಿಯಾಳ.

ಪ್ರತಿಯನ್ನು ಸಹಾಯಕ ಕಾರ್ಯ ನಿರ್ವಾಹಕ ಇಂಜಿನಿಯರ, ಗ್ರಾಮೀಣ ಕುಡಿಯುವ ನೀರು ಮತ್ತು ನೈರ್ಮಲ್ಯ ಇಲಾಖೆ ಹಳಿಯಾಳ ಇವರಿಗೆ ಮಾಹಿತಿಗಾಗಿ ಕಳುಹಿಸಿದೆ.

FORM-II**(For projects other than Linear Projects)****GOVERNMENT OF KARNATAKA****OFFICE OF DISTRICT COLLECTOR UTTAR KANNADA, KARWAR****No.RB/FOR/FOFR/E-39807/2023-24****Dated: 11-11-2024****TO WHOMSOEVER IT MAY CONCERN**

In compliance of the Ministry of Environment and Forests (MoEF), Government of India's letter No.11-9/98-FC (pt) dated 3rd August 2009 wherein the MoEF issued guidelines on submission of evidences for having initiated and completed the process of settlement of rights under the Scheduled Tribes and Other Traditional Forest Dwellers (Recognition of Forest Rights) Act, 2006 ("FRA" for short) on the forest land proposed to be diverted for non-forest purposes, it is certified that **6.9791** hectares of forest land situated in various F.Sy.No's of Addigera- 2, 7, Adkehosur- 31, 32, 33, 15, 29, Agasalakatta- 8, Ajagaon- 9, 10, Alur- 19, 22, 14 Tank, Balashettikoppa- 19, 32, Banasageri- 10, Belavatagi- 50, 53, Bhagavati- 9, 11, 14A, Bhimanhalli- 1, Bommanahalli- 10, 11, Bukkanakoppa- 37, Buzurkanchanalli- 37, 341, Chibbalageri- 32, 72, Chotakanashrida- 8, 9, 10, 17, 18, Domgera- 30, Dongrikoppa- 26, 14, 22, Gadagera- 5, Gadiyal- 64, 68, 77, 120, 17/1, 17/3, Garadolli- 8, 13, Golihalli- 66, Guledakoppa- 1, 2, 4, 5, 9, Gundolli- 58/A, 81, Guttibail- 3, Handali- 40, Hosur (Pandarval)- 1, Jatage- 14, 23, 35, Jatagehosur- 7, 11, Javalli- 25, Kalginakoppa- 115, Kariakatte- 30, 62, Kawalwad- 172, 173, Kerwad(D)- 14, 15, 7/2, Kesarolli- 60, 61, 63, 65, 66, Khamadalli- 23, 62/2, Khurdkanchanalli- 36, Kurigadda- 10, 11, Kyatanageri- 9, 12, Machyapur- 1, Magawad- 60, 63, 23, 45, 57/1, 57/2, 64/1, 64/2, Malawad- 39, Malawadi- 83, Malawadi Near Narnalli- XX-4, XX-5, Modalgera- 36, 51, 52, Mundwad- 15, Murkawad- 131, Narnalli- 4, Nilwani- 29, 48, 49, Niralggi- 32, Pura- 12, Ramapur-6, Rayapattan- 7, Sambrani- 31, Shivpur- 6, 72, 104, 106, 119, Siddapur- 13, 17, Tatagera- 6, 14, 15, Tatwani-100, And Teganhalli- 26 proposed to be diverted in favor of Executive Engineer Rural Drinking water and Sanitation & Sub Division Karwar falls within Jurisdiction of for Public use at Haliyal Taluk Uttara Kannada District falls within Jurisdiction of Haliyal Tehsil.

It is further certified that:

- A) The complete process for identification and settlement of rights under the FRA has been carried out for the entire **6.9791 hectares** of forest land proposed for diversion. A copy of records of all consultation and meetings of the Forest Rights Committee, Gram Sabha, Sub-Division Level Committee and the District Level Committee are enclosed as annexure - 'A' to 'D'.
- B) The proposal for such diversion (with full detail of the project & its implications in vernacular/local languages) have been placed before each concerned Gram Sabha of forest dwellers who are eligible under the FRA.
- C) The each of concerned Gram Sabha, has certified that all formalities/ processes under the FRA have been carried out and that they have given their consent to the

/2024

proposed diversion and the compensation and ameliorative measures, if any, having understood the purpose & details of proposed diversion. **A copy of certificate issued by the Gram Sabha of 58 village in Haliyal & Assistance Commissioner, Karwar are enclosed as annexure 'A' to annexure 'C'.**

D) The discussion & the decisions on such proposals had taken place only when there was a quorum of minimum 50% of the members of Gram Sabha present.

E) The diversion of forest land for facilities managed by the Government as required under section 3(2) of the FRA have been completed and the Gram Sabha have given their consent to it.

F) The rights of primitive Tribal's Gourps & Pre-Agricultural communities where applicable have been specifically safeguarded as per section 3(1) (e) of the FRA.

Signed by

K Lakshmi Priya

~~Deputy Commissioner,~~

Uttara Kannada, Karwar.

Encl: As above

**To,
Executive Engineer Rural
Drinking water and
Sanitation & Sub Division Karwar**

15/2/2024

ANNEXURE-A

Enclosed in Form - 2 Issued by Deputy Commissioner, Uttara Kannada, Karwar
 Vide No.RS, FUR, WVA-25907/2023-2024, Dated 10-11-2024

S.No	Detail	Village	Survey/No's	Forest Land in Ha.
1	Haliyal	Ardipera	2	0.0181
			7	0.0711
2	Haliyal	Akkerosu	31	0.0103
			32	0.0081
			33	0.0088
			115	0.042
			29	0.0205
3	Haliyal	Agnantakotta	8	0.0445
4	Haliyal	Ajaraner	9	0.0019
			10	0.0447
5	Haliyal	Alur	119	0.0185
			22	0.553
			114-Tank	0.0011
6	Haliyal	Banashtilicoppa	119	0.0323
			32	0.0807
7	Haliyal	Banasstageri	10	0.1019
8	Haliyal	Belaustagi	50	0.0009
			53	0.0179
9	Haliyal	Bhogavati	9	0.0059
			171	0.0156
			144A	0.2172
10	Haliyal	Shimantalli	1	0.1536
11	Haliyal	Sommantalli	10	0.3571
			171	0.144
12	Haliyal	Sulkankoppa	57	0.0204
13	Haliyal	Sunkanchavalli	341	0.0011
14	Haliyal	Oribhatageri	52	0.02
			72	0.0223
15	Haliyal	Oritkanashinda	8	0.0522
			9	0.0145
			10	0.0052

			17	0.217
			18	0.0099
16	Haliyal	Domgera	30	0.0999
17	Haliyal	Dongrikoppa	26	0.0241
			14	0.0005
			22	0.0037
18	Haliyal	Gadagera	5	0.0261
19	Haliyal	Gadiyal	64	0.0918
			68	0.0117
			77	0.0057
			120	0.04
			17/1	0.0048
			17/3	0.0067
20	Haliyal	Garadolli	8	0.134
			13	0.1023
21	Haliyal	Golihalli	66	0.0259
22	Haliyal	Guledakoppa	1	0.0148
			2	0.0145
			4	0.007
			5	0.0027
			9	0.0071
23	Haliyal	Gundolli	58/A	0.1116
			81	0.0001
24	Haliyal	Guttibail	3	0.0482
25	Haliyal	Handali	40	0.0225
26	Haliyal	Hosur (Pandarval)	1	0.0092
27	Haliyal	Jatage	14	0.0683
			23	0.0026
			35	0.1475
28	Haliyal	Jatagehosur	7	0.0325
			11	0.0631
29	Haliyal	Javalli	25	0.0518
30	Haliyal	Kalaginakoppa	115	0.0264
31	Haliyal	Kariakatte	30	0.0633
			62	0.0704

Forest-14/93/2023-UK_FOREST-UTTARA KANNADA DC

62815/2024

32	Haliyal	Kawalwad	172	0.0036
			173	0.0052
33	Haliyal	Kerwad (D)	14	0.3376
			15	0.0289
			7/2	0.0032
34	Haliyal	Kesarolli	60	0.0712
			61	0.0001
			63	0.0114
			65	0.0018
			66	0.0406
35	Haliyal	Khamadalli	23	0.0289
			62/2	0.0085
36	Haliyal	Khurdkanchanalli	36	0.0164
37	Haliyal	Kurigadda	10	0.0477
			11	0.1131
38	Haliyal	Kyatanageri	9	0.1556
			12	0.0465
39	Haliyal	Machyapur	1	0.1949
40	Haliyal	Magawad	60	0.0021
			63	0.0022
			23	0.0007
			45	0.0029
			57/1	0.0008
			57/2	0.0202
			64/1	0.0027
			64/2	0.0038
41	Haliyal	Malawad	39	0.068
42	Haliyal	Malawadi	83	0.0824
43	Haliyal	Malawadi Near Narnalli	XX-4	0.1147
			XX-5	0.0387
44	Haliyal	Modalgera	36	0.032
			51	0.0251
			52	0.0037
45	Haliyal	Mundwad	15	0.1975
46	Haliyal	Murkawad	131	0.0451

Forest-14/93/2023-UK_FOREST-UTTARA KANNADA DC

47	Haliyal	Narnalli	4	0.3829
48	Haliyal	Nilwani	29	0.0141
			48	0.1649
			49	0.1165
49	Haliyal	Niralgi	32	0.1245
50	Haliyal	Pura	12	0.0373
51	Haliyal	Ramapur	6	0.0855
52	Haliyal	Rayapattan	7	0.1327
53	Haliyal	Sambrani	31	0.0221
54	Haliyal	Shivpur	6	0.0494
			72	0.0233
			104	0.0148
			106	0.0082
			119	0.0792
55	Haliyal	Siddapur	13	0.0816
			17	0.0372
56	Haliyal	Tatagera	6	0.0218
			14	0.0255
			15	0.0039
57	Haliyal	Tatwani	100	0.0187
58	Haliyal	Teganhalli	26	0.027
TOTAL				6.9791

Signed by

K Lakshmi Priya

Date: 12-11-2024 15:22:39

**Deputy Commissioner,
Uttara Kannada, Karwar.**



ಕರ್ನಾಟಕ ಸರ್ಕಾರ
ಅರಣ್ಯ ಇಲಾಖೆ



ಅರಣ್ಯ ಸಂರಕ್ಷಣಾಧಿಕಾರಿಗಳ ಕಚೇರಿ, ಕೆನರಾ ವೃತ್ತ, ಶಿರಸಿ - ಬೆಂಗಳೂರು ೫೮೧೦೨

OFFICE OF THE CONSERVATOR OF FORESTS, KANARA CIRCLE, SIRSI-581402.

ದೂರವಾಣಿ (PHONE): 08384-236335, ಇ-ಮೇಲ್ (e-mail): ccfkanaracircle@gmail.com

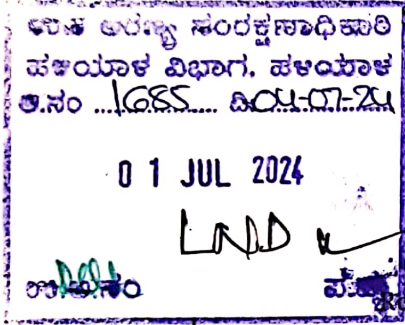
No:B2/GFL/Drinking Water/CR-03/2023-24/693

ದಿನಾಂಕ: 15-06-2024.

To,

The Principal Chief Conservator of forests
(Forest Conservation) and Nodal Officer (FCA)
Aranya Bhavan,
Malleshwaram 18th cross
Bangalore -560003.

Sir,



161/5-7-2024

Sub: Forest clearance proposal in respect of diversion of 8.6298 Ha of forest land for the work of Drinking Water Supply Scheme to Tergaon, Kawalwad & Other 91 Villages (113 Habitations) in Haliyal taluka of Uttara Kannada Dist- For laying of pipes lines and other ancillary purposes in favor of Ex.Engr. RDWS&S Division Karwar-.

Proposal No: FP/KA/WATER/46598/2020.

- Ref: 1 Govt of India, Ministry of Environment, Forest & Climate Change, Regional Office, Bangalore letter No: 4-KRC1477/2023 BAN Dated: 21-10-2023
2. Asst. Ex. Engineer RDWS & S Sub Division Haliyal, letter No. AEE/ RDWS & S/ Sub Div/ Haliyal /MVS Tergaon/ FCP/2022-23/155 Dtd.15-09-2022.
3. Deputy Conservator of Forest, Haliyal Division Letter No:D1/91 Multi-village-Drinking/CR-39/2023-24/ 973 Dated:11-06-2024.

With reference to the above, GOI has approved the diversion of 8.6298 ha. of forest land in principle for laying of pipe lines and other ancillary purpose Drinking Water Supply Scheme to Tergaon, Kawalwad & Other 91 Village (113 Habitations) in Haliyal Taluka of Uttar kannada Dist- in favour of Assistant Executive Engineer, Rural Drinking Water and Deputy Conservator of Forest, Haliyal Division under ref (3) and same is submitted for your kind perusal and necessary further action.

Sl. No	Conditions	Compliance
1	The User Agency shall transfer online, the Net Present Value (NPV) of the forest land being diverted under this proposal, as per the guideline issued by Ministry vide letter No.5-3/2011-FC (Vol-I) dated 06/01/2022. The requisite funds shall be transferred through online portal into CAMPA account of the State Concerned.	The User Agency has paid the NPV amount of Rs 1,41,28,646/- directly to the CAMPA account. Challan copy enclosed.



2	The User Agency shall transfer the cost of raising and maintaining the Compensatory Afforestation over an extent of 17.80 ha. of degraded forest land identified in Sy.No.98A, of Tatwanagi village, Murkwad Hobli, Haliyal Taluk, Uttara Kannada District at the current wage rate in consultation with State Forest Department in the account of CAMPA of the concerned State through online portal. The scheme shall include demarcation of CA area using appropriate fencing, provision for tall plants for better survival, provision for watering and SMC works and appropriate provision for anticipated cost escalation for the works scheduled for subsequent years. The CA will be maintained for 10 years.	Total Compensatory Afforestation charges for taking up the CA Plantation over the extent of degraded forest land is paid by the user agency directly to the CAMPA Account along with watering charges.									
		<table> <tr> <td>1</td><td>CA Charges</td><td>3,26,80,800/-</td></tr> <tr> <td>2</td><td>Watering Charges</td><td>1,59,32,424/-</td></tr> <tr> <td></td><td>Total</td><td>4,86,13,224/-</td></tr> </table>	1	CA Charges	3,26,80,800/-	2	Watering Charges	1,59,32,424/-		Total	4,86,13,224/-
1	CA Charges	3,26,80,800/-									
2	Watering Charges	1,59,32,424/-									
	Total	4,86,13,224/-									
3	The User Agency shall restrict the felling of trees to minimum number in the area proposed for diversion and the trees shall be felled under the strict supervision of the State Forest Department and the cost of felling of trees shall be deposited by the User Agency with the State Forest Department.	Felling of trees is restricted to 136 Nos. The User Agency has paid the Tree cutting charges amount of Rs 63,908/- to Division office and same is credited to Govt Account.									
4	All the funds received from the user agency under the project shall be transferred/deposited in CAMPA account only through e-portal (https://parivesh.nic.in/). Amount deposited through other mode will not be accepted as compliance of the Stage-I clearance.	The user agency Taken action to pay amount directly to CAMPA account									
5	The KML file of the area to be diverted, SMC works and CA area shall be uploaded in the e-green watch portal with all requisite details and same shall be submitted along with compliance report.	The KML file of the forest area to be diverted and CA area is uploaded in the e-green watch portal.									
6	The State Government shall complete settlement of rights, in term of the Scheduled Tribes and Other Traditional Forest Dwellers (Recognition of Forest Rights) Act 2006, if any, on the forest land to be diverted and submit the documentary evidence as prescribed by this Ministry in it's letter No. 11-9/1998-FC dated 3rd August 2009 read with 05.07.2013 with necessary enclosures, in support thereof.	User agency made letter correspondence to office vide letter No ಗ್ರಾ.ಕು.ನೀಡನ್ಯ/ಉವಿಹ/MVS/2024-25/17 Dated 16-04-2024									
7	The compliance report shall be uploaded on e-portal (https://parivesh.nic.in/).	The User agency has reported that compliance report is uploaded on e-portal.									
8	The boundary of the diverted forest land shall be suitably demarcated on ground at the project cost as per the directions of concerned Divisional Forest Officer.	User agency has agreed and furnished an undertaking to that effect. Further, It will be monitored by the Forest Department.									
9	Violation of any of these conditions will amount to violation of Forest (Conservation) Act, 1980 and action would be taken as prescribed in para 1.21 of Chapter 1 of the Handbook of comprehensive guidelines of Forest (Conservation) Act, 1980 as issued by this Ministry's letter No. 5-2/2017-FC dated 28.03.2019.	User agency has agreed and furnished an undertaking to that effect. Further, It will be monitored by the Forest Department.									
10	Legal status of the diverted forest land shall remain unchanged.	User agency has agreed and furnished an undertaking to that effect. Further it will be monitored by the Forest Department.									

11	Compensatory Afforestation shall be raised over double the extent of degraded forest land within three years from the date of Stage -II Clearance and maintained thereafter by the State Forest Department at the cost of the User Agency and at least 1000 plants per hectare shall be planted over identified degraded forest land within three years of grant of final approval. If it is not possible to plant so many saplings in the area identified for CA, the balance saplings will be planted in any other forests as per prescriptions of approved working plan with provision for ten years on subsequent maintenance. The location details of the said land may also be submitted along with compliance report.	The user agency has agreed to this condition.
12	At the time of payment of the Net Present Value (NPV) at the then prevailing rate, the User Agency shall furnish an undertaking to pay the additional amount of NPV, if so determined, as per the final decision of the Hon'ble Supreme Court of India.	User agency has agreed and furnished an undertaking to that effect.
13	Tree felling shall be restricted the barest minimum possible and under confirmation from the local forest officials.	The user agency has agreed to this condition.
14	The period of diversion under this approval shall be co-terminus with the period of lease to be granted in favour of the user agency or the project life, whichever is less.	The user agency has agreed to this condition.
15	No labour camp shall be established on the forest land.	The user agency has agreed to this condition.
16	No additional or new paths will be constructed inside the forest area for transportation of construction materials for execution of the project work.	The user agency has agreed to this condition.
17	Sufficient firewood, preferably the alternate fuel, shall be provided by the User Agency to the labour after purchasing the same from the State Forest Department or the Forest Development Corporation or any other legal source of alternate fuel.	The user agency has agreed to this condition.
18	The forest land shall not be used for any purpose other than that specified in the project proposal.	The user agency has agreed to this condition.
19	The total forest area utilized for the project shall not exceed 8.8537 ha.	The user agency has agreed to this condition.
20	The forest land proposed to be diverted shall under no circumstances be transferred to any other agency, department or person without prior approval of the Central Government.	The user agency has agreed to this condition.
21	No damage to the flora and fauna of the adjoining area shall be caused.	The user agency has agreed to this condition.
22	User Agency shall obtain the Environmental Clearance as per the provisions of the Environment (Protection) Act, 1986, if applicable.	The user agency has agreed to this condition.
23	The layout plan of the proposal shall not be changed without the prior approval of the Central Government.	The user agency has agreed to this condition.
24	The concerned Divisional Forest Officer, will monitor and take necessary meditative measures to ensure that there is no adverse impact on the forest in the surrounding area.	The Divisional Forest Officer, will monitor and ensure that there is no adverse impact on the forest in the surrounding area. Further, necessary mitigation measures will be taken if required.

25	The User Agency shall submit the annual self-compliance report in respect of the above stated conditions to the State Government and Integrated Regional Office, Bangalore by the end of March every year.	User Agency has agreed and furnished an undertaking to that effect. Further, It will be monitored by the Forest department.
26	The user agency shall comply with all the provisions of the all Acts, Rules, Regulations, Guidelines, Hon'ble Court Order (s) and NGT Order (s) pertaining to this project, if any, for the time being in force, as applicable to the project.	User agency has agreed and furnished an undertaking to that effect. Further, It will be monitored by the Forest department.
27	Any other condition that the Ministry of Environment, Forest and Climate Change may stipulate from time to time in the interest of conservation, protection and development of Forest and Wildlife.	User agency has agreed and furnished an undertaking to that effect. Further, It will be monitored by the Forest department.

Your faithfully,

hedy
Conservator of Forests,
Kanara Circle, Sirsi

15-06-202

✓ Copy to the Deputy Conservator of Forest, Haliyal Division Haliyal for information.

Copy forwarded to the Asst. Ex. Engineer RDWS & S Sub Division Haliyal. for kind information.

1/619617/2024

ಉಪ ಅರಣ್ಯ, ಸಂರಕ್ಷಣಾಧಿಕಾರಿರವರ ಕಛೇರಿ,
ಹಳಿಯಾಳ ವಿಭಾಗ, ಹಳಿಯಾಳ-581329
ದೂರವಾಣಿ: 08284-220128



OFFICE OF THE DEPUTY
CONSERVATOR OF FOREST,
HALIYAL DIVISION, HALIYAL-
581329

Email-dcfhaliyal@gmail.com

ಕರ್ನಾಟಕ ಅರಣ್ಯ ಇಲಾಖೆ

No: D1/91 Multi-village-Drinking/CR-39/2023-24, 973

Date: 11-6-2024

To,

Conservator of Forests,
Kanara Circle,

Sir,

Sub: Forest clearance proposal in respect of diversion of 8.6298 Ha of forest land for the work of Drinking Water Supply Scheme to Tergaon, Kawalwad & Other 91 Villages (113 Habitations) in Haliyal taluka of Uttara Kannada Dist- For laying of pipes lines and other ancillary purposes in favor of Ex.Engr. RDWS&S Division Karwar- Proposal No: FP/KA/WATER/46598/2020.

Ref: 1 Govt of India, Ministry of Environment, Forest & Climate Change, Regional Office, Bangalore letter No: 4-KRC1477/2023 BAN Dated: 21-10-2023

2. Asst. Ex. Engineer RDWS & S Sub Division Haliyal, letter No. AEE/ RDWS & S/ Sub Div/ Haliyal /MVS Tergaon/FCP/2022-23/155 Dtd.15-09-2022

-- *** --

With reference to the above, GOI has approved the diversion of 8.6298 ha. of forest land in principle for for laying of pipe lines and other ancillary purpose Drinking Water Supply Scheme to Tergaon, Kawalwad & Other 91 Village (113 Habitations) in Haliyal Taluka of Uttarkannada Dist- In favour of Assistant Executive Engineer, Rural Drinking Water and Sanitation Sub Division, Haliyal.

The User Agency vide letter cited above has submitted the compliance. Same is submitted along with the remarks as follows.

Sl. N o	Conditions	Compliance						
1	The User Agency shall transfer online, the Net Present Value (NPV) of the forest land being diverted under this proposal, as per the guideline issued by Ministry vide letter No.5-3/2011-FC (Vol-I) dated 06/01/2022. The requisite funds shall be transferred through online portal into CAMPA account of the State Concerned.	The User Agency has paid the NPV amount of Rs 1,41,28,646/- directly to the CAMPA account. Challan copy enclosed.						
2	The User Agency shall transfer the cost of raising and maintaining the Compensatory Afforestation over an extent of 17.80 ha. of degraded forest land identified in Sy.No.98A, of Tatwanagi village, Murkwad Hobli, Haliyal Taluk, Uttara Kannada District at the current wage rate in consultation with State Forest Department in the account of CAMPA of the concerned State through online portal. The scheme shall include	Total Compensatory Afforestation charges for taking up the CA Plantation over double the extent of degraded forest land is paid by the user agency directly to the CAMPA Account along with watering charges. <table border="1"> <tr> <td>1</td><td>CA Charges</td><td>3,26,80,800/-</td></tr> <tr> <td>2</td><td>Watering Charges</td><td>1,59,32,424/-</td></tr> </table>	1	CA Charges	3,26,80,800/-	2	Watering Charges	1,59,32,424/-
1	CA Charges	3,26,80,800/-						
2	Watering Charges	1,59,32,424/-						

FC Demand Notice

1

1



1/619617/2024

	demarcation of CA area using appropriate fencing, provision for tall plants for better survival, provision for watering and SMC works and appropriate provision for anticipated cost escalation for the works scheduled for subsequent years. The CA will be maintained for 10 years.	Total	4,86,13,224/-
3	The User Agency shall restrict the felling of trees to minimum number in the area proposed for diversion and the trees shall be felled under the strict supervision of the State Forest Department and the cost of felling of trees shall be deposited by the User Agency with the State Forest Department.	Felling of trees is restricted to 136 Nos. The User Agency has paid the Tree cutting charges amount of Rs 63,908/- to Division office and same is credited to Govt. Account	
4	All the funds received from the user agency under the project shall be transferred/deposited in CAMPA account only through e-portal (https://parivesh.nic.in/). Amount deposited through other mode will not be accepted as compliance of the Stage-I clearance.	The user agency Taken action to pay amount directly to CAMPA account	
5	The KML file of the area to be diverted, SMC works and CA area shall be uploaded in the e-green watch portal with all requisite details and same shall be submitted along with compliance report.	The KML file of the forest area to be diverted and CA area is uploaded in the e-green watch portal.	
6	The State Government shall complete settlement of rights, in term of the Scheduled Tribes and Other Traditional Forest Dwellers (Recognition of Forest Rights) Act 2006, if any, on the forest land to be diverted and submit the documentary evidence as prescribed by this Ministry in it's letter No. 11-9/1998-FC dated 3rd August 2009 read with 05.07.2013 with necessary enclosures, in support thereof.	User agency made letter correspondence to office vide letter No. ಗ್ರಾ.ಕು.ನೀ&ನೈ/ಉವಿಹ/MVS/2024-25/17 Dated 16-04-2024	
7	The compliance report shall be uploaded on e-portal (https://parivesh.nic.in/).	The User agency has reported that compliance report is uploaded on e-portal.	
8	The boundary of the diverted forest land shall be suitably demarcated on ground at the project cost as per the directions of concerned Divisional Forest Officer.	User agency has agreed and furnished an undertaking to that effect. Further, It will be monitored by the Forest Department.	
9	Violation of any of these conditions will amount to violation of Forest (Conservation) Act, 1980 and action would be taken as prescribed in para 1.21 of Chapter 1 of the Handbook of comprehensive guidelines of Forest (Conservation) Act, 1980 as issued by this Ministry's letter No. 5-2/2017-FC dated 28.03.2019.	User agency has agreed and furnished an undertaking to that effect. Further, It will be monitored by the Forest Department.	

1/619617/2024

10	Legal status of the diverted forest land shall remain unchanged.	User agency has agreed and furnished an undertaking to that effect. Further it will be monitored by the Forest Department.
11	Compensatory Afforestation shall be raised over double the extent of degraded forest land within three years from the date of Stage -II Clearance and maintained thereafter by the State Forest Department at the cost of the User Agency and at least 1000 plants per hectare shall be planted over identified degraded forest land within three years of grant of final approval. If it is not possible to plant so many saplings in the area identified for CA, the balance saplings will be planted in any other forests as per prescriptions of approved working plan with provision for ten years on subsequent maintenance. The location details of the said land may also be submitted along with compliance report.	The user agency has agreed to this condition.
12	At the time of payment of the Net Present Value (NPV) at the then prevailing rate, the User Agency shall furnish an undertaking to pay the additional amount of NPV, if so determined, as per the final decision of the Hon'ble Supreme Court of India.	User agency has agreed and furnished an undertaking to that effect.
13	Tree felling shall be restricted the barest minimum possible and under confirmation from the local forest officials.	The user agency has agreed to this condition.
14	The period of diversion under this approval shall be co-terminus with the period of lease to be granted in favour of the user agency or the project life, whichever is less.	The user agency has agreed to this condition.
15	No labour camp shall be established on the forest land.	The user agency has agreed to this condition.
16	No additional or new paths will be constructed inside the forest area for transportation of construction materials for execution of the project work.	The user agency has agreed to this condition.
17	Sufficient firewood, preferably the alternate fuel, shall be provided by the User Agency to the labour after purchasing the same from the State Forest Department or the Forest Development Corporation or any other legal source of alternate fuel.	The user agency has agreed to this condition.
18	The forest land shall not be used for any purpose other than that specified in the project proposal.	The user agency has agreed to this condition.
19	The total forest area utilized for the project shall not exceed 8.8537 ha.	The user agency has agreed to this condition.
20	The forest land proposed to be diverted	The user agency has agreed to

FC Demand Notice

3

3



1/619617/2024

	shall under no circumstances be transferred to any other agency, department or person without prior approval of the Central Government.	this condition.
21	No damage to the flora and fauna of the adjoining area shall be caused.	The user agency has agreed to this condition.
22	User Agency shall obtain the Environmental Clearance as per the provisions of the Environment (Protection) Act, 1986, if applicable.	The user agency has agreed to this condition.
23	The layout plan of the proposal shall not be changed without the prior approval of the Central Government.	The user agency has agreed to this condition.
24	The concerned Divisional Forest Officer, will monitor and take necessary mitigative measures to ensure that there is no adverse impact on the forest in the surrounding area.	The Divisional Forest Officer, will monitor and ensure that there is no adverse impact on the forest in the surrounding area. Further, necessary mitigation measures will be taken if required.
25	The User Agency shall submit the annual self-compliance report in respect of the above stated conditions to the State Government and Integrated Regional Office, Bangalore by the end of March every year.	User Agency has agreed and furnished an undertaking to that effect. Further, It will be monitored by the Forest department.
26	The user agency shall comply with all the provisions of the all Acts, Rules, Regulations, Guidelines, Hon'ble Court Order (s) and NGT Order (s) pertaining to this project, if any, for the time being in force, as applicable to the project.	User agency has agreed and furnished an undertaking to that effect. Further, It will be monitored by the Forest department.
27	Any other condition that the Ministry of Environment, Forest and Climate Change may stipulate from time to time in the interest of conservation, protection and development of Forest and Wildlife.	User agency has agreed and furnished an undertaking to that effect. Further, It will be monitored by the Forest department.

Yours faithfully,

Signed by

Prashant Kumar Kashinath Chengond

Deputy Conservator of Forests,
Haliyal Division, Haliyal.

Copy forwarded to the Asst. Ex. Engineer RDWS & S Sub Division Haliyal. for kind information.

ರವಾನಿಸಿದಿ:
ತಾರೀಖು 11/06/2024
ಜಿಲ್ಲಾ ಸಹಾಯಕ
ಇಂಜಿನಿಯರ್