

I/555927/2024

ಕರ್ನಾಟಕ ಸರ್ಕಾರ

GOVERNMENT OF KARNATAKA

ಪ್ರಧಾನ ಮುಖ್ಯ ಅರಣ್ಯ ಸಂರಕ್ಷಣಾಧಿಕಾರಿ  
(ಅರಣ್ಯಪಡೆ ಮುಖ್ಯಸ್ಥರು) ರವರ ಕಛೇರಿ

Office of  
Principal Chief Conservator of Forests  
(Head of Forest Force)



ಅರಣ್ಯಭವನ, 18 ನೇ ಅಡ್ಡರಸ್ತೆ  
ಮಲ್ಲೇಶ್ವರಂ, ಬೆಂಗಳೂರು-560 003.  
Aranya Bhavan, 18<sup>th</sup> Cross,  
Malleshwaram, Bengaluru-560 003  
Telephone : 080 2334 6472  
Email : apccffc@gmail.com

Old file No.A5(2).GFL.CR-43/2016-17  
E-office No.KFD/HOFF/A5-2(GFL)/148/2019-FC

E -111236  
Date 09-02-2024

To,

The Additional Chief Secretary to Government,  
Forests, Ecology & Environment Department,  
M.S. Building, Bengaluru-560 001.

Sir,

**Sub:** Diversion of 0.01255 ha of forest land in Veerakamba Village, Bantwala Taluk, Dakshina Kannada District for laying of drinking water supply pipeline (extension) at Kalmale in Bantwal Taluk in favour of the Assistant Executive Engineer, Rural Drinking Water Supply Sub-Division, Bantwal.

**Proposal No. FP/KA/WATER/24468/2017 [Stage-I approved].**

- Ref:**
1. Government of Karnataka letter No. FEE 09 FLL 2018 dated 12-02-2018 [Stage-I approval].
  2. This office letter of even number dated 05-07-2019-2016 [communication of Stage-I approval to User Agency and the Field officers].
  3. Deputy Conservator of Forests, Mangaluru Division letter No LAND/CR-321/FC/Kalmale-pipeline/2016-17 dated 31-08-2023 [Compliance Report in respect of conditions of Stage-I approval].
  4. Chief Conservator of Forests Mangaluru Circle letter No A3/CR-24/Ku-Ne(Kalmale)/FC/2017-18 dated 07-09-2023 [Compliance Report in respect of conditions of Stage-I approval] and [online compliance report uploaded on 18-01-2024]

With reference to the above subject, the Government of Karnataka vide Ref (1) has accorded 'in-principle' (Stage-I approval) under Section 2 of Forest (Conservation) Act, 1980 subject to certain conditions stipulated therein.

Accordingly, this office vide Ref (2) has communicated the stage-I approval to the Field Officers and the User Agency and directed them to submit the Compliance Report in respect of the conditions of Stage-I approval.

In response, the Deputy Conservator of Forests, Mangaluru Division vide Ref (3) has submitted the condition-wise Compliance Report to the Chief Conservator of Forests, Mangaluru Circle and who has, in turn vide Ref (4) has submitted it to this office.



I/555927/2024

Based on the reports received as above, the status of compliance to the conditions of Stage-I approval is as under.

<b>Condition of Stage-I dated 12-02-2018</b>		<b>Status of compliance</b>
1.	No work should be commenced by the User Agency on the proposed forest land unless the compliance of the stage-I conditions and stage-II approval is accorded.	The User Agency has agreed and submitted an undertaking in this regard <b>ANNEXURE-I.</b>
2	The legal status of forest land shall remain unchanged i.e., shall remain Reserved / Protected/ Village/ Unclassed/other types of Forests/ forest as the case may be.	The legal status of forest land remains unchanged and it will be monitored by the Forest Department in future.
3	The lease shall pay lease rent as fixed by the government from time to time.	The User Agency has agreed and submitted an undertaking in this regard <b>ANNEXURE-I.</b>
4	The lease tenure is for a period of 20(Twenty) years.	The User Agency has agreed and submitted an undertaking in this regard <b>ANNEXURE-I.</b>
5	The leased-out area shall be used for the purpose for which it is granted in case the land is not used for the stipulated purpose within one year or when it is no longer needed for the stipulated purpose, the area shall be forfeited resumed back.	The User Agency has agreed and submitted an undertaking in this regard <b>ANNEXURE-I.</b>
6	In case of any violations of stipulations/agreed conditions reported during the lease period, the lease shall be liable forfeiture under section 82 of Karnataka Forest Act,1963. The concerned Conservator of Forests is authorised to take necessary action in this regard.	The User Agency has agreed and submitted an undertaking in this regard <b>ANNEXURE-I.</b>
7	No residential buildings should be permitted in the proposed forest area.	The User Agency has agreed and submitted an undertaking in this regard <b>ANNEXURE-I.</b>
8	The Karnataka Forest Act 1963 and Rules, 1969 and other relevant Acts and Rules will be applicable for any violation.	The User Agency has agreed and submitted an undertaking in this regard <b>ANNEXURE-I.</b>



9	The user agency has to pay Net Present Value (NPV) of forest land diverted under this proposal as per orders dated 28-03-2008 and 9-05-2008 of the Hon'ble Supreme Court of India.	The User Agency has deposited Net Present Value of Rs. 20,027/- to CAMPA Account through FC web portal on 02-07-2021 and 23-08-2023.  <b>Copy of the Payment Page taken by Parivesh web portal enclosed as [ANNEXURE-II].</b>
10	The compensatory afforestation shall be taken at an extent of 1 acre in the degraded forest area identified by the Chief Conservator of Forests in putturaluk Kolnad village, Kalanjimale Reserve Forest at the cost of user agency.	The User Agency has deposited Compensatory afforestation of Rs. 7,43,580/- to CAMPA Account through FC web portal on 02-07-2021 and 23-08-2023.  <b>Copy of the Payment Page taken by Parivesh web portal enclosed as [ANNEXURE-III].</b>
11	The user agency shall ensure that there should be no damage to the available fauna and other flora. Any damage to forest area due to such works shall be compensated by the user agency. The extent of damage shall be assessed by the concerned Deputy Conservator of Forests.	The User Agency has agreed and submitted an undertaking in this regard <b>ANNEXURE-I.</b>
12	Production of requisite Certificate issued by the Deputy Commissioner Chitradurga and Davangere districts as per the guidelines issued by the Ministry of Environment and Forests, New Delhi vide letter No. F NO.11-9/998-FC(Pt) , dated:03/08/2009 , 05/07/2013 in Form I for compliance under Recognition of Forests Rights (ROFR) Act 2006.	The User Agency has submitted the requisite Certificate in FORM-I (linear projects) issued by the Deputy Commissioner Mangaluru, vide No LND(2)CR/65/2019(E-84536) dated 18-06-2020 enclosed as <b>ANNEXURE-III.</b>
13	Demarcation of the proposed forest area shall be carried out appropriately at the cost of user agency.	The User Agency has demarcated the diverted forest land by erecting cement concrete pillars duly numbered all along the periphery. <b>Photographs of the Pillars erected at the common boundary are enclosed as [ANNEXURE -IV].</b>



14	No labour camp shall be established on the forest land.	The User Agency has agreed and submitted an undertaking in this regard <b>ANNEXURE-I.</b>
15	No crushing/breaking of stones shall be allowed inside forest area.	The User Agency has agreed and submitted an undertaking in this regard <b>ANNEXURE-I.</b>
16	All waste/debris generated shall be scientifically disposed of outside the forest area.	The User Agency has agreed and submitted an undertaking in this regard <b>ANNEXURE-I.</b>
17	The lessee shall not sub lease, mortgage hypothecate the forest area.	The User Agency has agreed and submitted an undertaking in this regard <b>ANNEXURE-I.</b>
18	No work shall be allowed after sunset.	The User Agency has agreed and submitted an undertaking in this regard <b>ANNEXURE-I.</b>

#### **Additional Compliance Report**

1.	The forest land to be diverted for above mentioned specified activities should be less than 1 hectare in each case.	The User Agency has agreed and submitted an undertaking in this regard <b>ANNEXURE-I.</b>
2	The clearance of such departmental projects shall be subject to the conditions that the same is need based.	The User Agency has agreed and submitted an undertaking in this regard <b>ANNEXURE-I.</b>
3	The Nodal Officer (Forest Conservation) shall submit monthly report to the concerned regional office by 5th of every month regularly regarding approval of such cases. In the event of failure, the exercise of power by the State/UT Government to grant such permission maybe suspended by the Central Government for a specified period of time or till the information is submitted.	The Nodal officer will submit the monthly report.
4	The user agency shall plant and maintain two times the number of trees felled on the diverted land to maintain the green cover at the project cost. Planting site for the purpose will be identified by the State Forest Department (Preferably within or in the surrounding area of the project. Only	There are no trees to be felled for this project.




I/555927/2024

Regional Office may impose from time to time any other condition in the interest of conservation, protection and/or department of forests.	<b>ANNEXURE-I.</b>
--	--------------------

In view of the above-mentioned compliance to conditions of Stage-I approval as reported by the field officers, **it is requested to accord final approval (Stage-II) under the Forest (Conservation) Act, 1980 for diversion of 0.01255 ha of forest land in Veerakamba Village, Bantwala Taluk, Dakshina Kannada District for laying of drinking water supply pipeline (extension) at Kalmale in Bantwal Taluk in favour of the Assistant Executive Engineer, Rural Drinking Water Supply Sub-Division, Bantwal for a period of twenty (20) years.**

The relevant documents in 3 sets are submitted here with for kind perusal and further action. The present status of the proposal obtained from the web-portal is also appended for necessary action.

Yours Faithfully



(Vijay Sharma IFS)

Principal Chief Conservator of Forests  
(Forest Conservation) and Nodal Officer (FCA)

**Copy to the:**

1. Chief Conservator of Forests, Mangaluru Circle, Mangaluru for information.
2. Deputy Conservator of Forests, Mangaluru Division, Mangaluru for information.
3. Assistant Executive Engineer, Rural Drinking Water Supply, Sub-Division, Bantwal, Dakshina kannada District for information.



**Karnataka Government**

**"By-Registered post"**



S.T.D: 0824

Office : 2456088

e-Mail : [ccfmng@yahoo.com](mailto:ccfmng@yahoo.com)

**Karnataka Forest Department**

Office of the Conservator of Forests, Mangaluru Circle, "Aranya Bhavana" Alape  
Padil, Mangaluru-7

No: A3/CR-24/ Ku.Ne(Kalmale)/FC/2017-18

07.09.2023

**Proposal No: FP/KA/WATER/24468/2017**

To,

The Principal Chief Conservator of Forests  
(Forest Conservation),  
Aranya Bhavan,  
18<sup>th</sup> Cross, Malleswaram,  
Bangalore – 560 003.

Sir,

Sub: Diversion of 0.01255ha of forest land in Veerakamba Village Bantwala Taluk D.K District for laying drinking water supply pipeline (Extension) at kalmale in Bantwal Taluk in favour of the Assistant Executive Engineer, Rural Drinking Water Supply Sub-Division Bantwal-**Compliance Report.**

Ref: 1. Order No:FEE:09:FLL 2018, date: 12.02.2018 of The Government of Karnataka, under Secretary of Government, Forest, Ecology and Environment Department (Forest-C), Bengaluru (Stage-I approval).

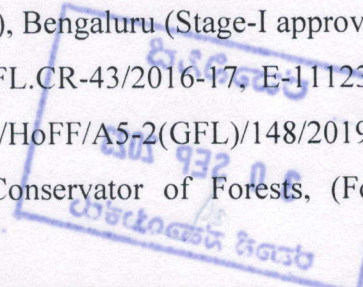
Letter No Old file No: A5 (2) GFL.CR-43/2016-17, E-111236 E office File No: E office No.KFD/HoFF/A5-2(GFL)/148/2019-FC dated 06.07.2019 of the Chief Conservator of Forests, (Forest Conservation) Bengaluru.

Your office old file No:A5(2).GFL.CR-43/2016-17, E office No.KFD/HoFF/A5-2(GFL)/148/2019-FC E-111236, dated 18.06.2021, 03.10.2022, 19/20.10.2022 and 22.02.2023

4. Letter file No LAND/CR-321/FC/Kalmale-Pipeline /2016-17/2838 dated: 31.08.2023 of Deputy Conservator of Forests, Mangaluru Division, Mangaluru.

\*\*\*\*\*

With reference to the above subject, Government of Karnataka accorded Stage-I approval under Forest (Conservation) Act 1980, for the above project vide reference (1). In this connection, the Deputy Conservator of Forests, Mangalore Division, Mangalore has submitted the compliance report vide reference (4).



409  
26/9/2023



Hence, the compliance report received from the Deputy Conservator of Forests, Mangalore Division, Mangalore is herewith submitted along with connected records with a request to move the matter with the Government for further needful action.


Yours faithfully,

Conservator of Forests,  
Mangaluru Circle, Mangaluru.


Copy to the Deputy Conservator of Forests, Mangalore Division, Mangalore for information.

ಸಂಖ್ಯೆ ಭೂಶಾಖೆ:ಸಿಆರ್-321/ಎಫ್.ಸಿ./ಕಲ್ಕಲೆ - ಪೈಪ್ ಲೈನ್/2016-17 ದಿನಾಂಕ:26-09-2023.  
**Proposal No. FP/KA/WATER/24468/2017**

ಪ್ರತಿಯನ್ನು ಸಹಾಯಕ ಅರಣ್ಯ ಸಂರಕ್ಷಣಾಧಿಕಾರಿ ಹಾಗೂ ಉಪ ಅರಣ್ಯ ಸಂರಕ್ಷಣಾಧಿಕಾರಿ ಯವರ ತಾಂತ್ರಿಕ ಸಹಾಯಕರು, ಮಂಗಳೂರು ಮತ್ತು ವಲಯ ಅರಣ್ಯಾಧಿಕಾರಿ, ಬಂಟ್ವಾಳ ವಲಯ, ಬಂಟ್ವಾಳ ಇವರಿಗೆ ಮಾಹಿತಿಗಾಗಿ ಕಳುಹಿಸಿದೆ.



ಉಪ ಅರಣ್ಯ ಸಂರಕ್ಷಣಾಧಿಕಾರಿ,  
ಮಂಗಳೂರು ವಿಭಾಗ, ಮಂಗಳೂರು.







TELEPHONE NO:0824 – 2423913

0824 – 2411242

Email:dcf\_mngt@yahoo.co.in

[dcfmng@aranya.gov.in](mailto:dcfmng@aranya.gov.in)

Office of Deputy Conservator of Forests Mangaluru Division Mangaluru, P.W.D Building, Near Nehru Maidan , Mangaluru –575001.

No. LAND CR: 321/FC/Kalmale – Pipeline/2016-17

Dated: 31-08-2023.

**Proposal No. FP/KA/WATER/24468/2017**

To,

The Conservator of Forests,  
Mangaluru Circle,  
Mangaluru.

Sir,

Sub : Diversion of 0.01255 ha. Of forest land in Veerakamba village, Bantwal Taluk, D.K. District for laying of drinking water supply pipeline (Extension) at Kalmale in Bantwal Taluk in favour of the Assistant Excecutive Engineer, Rural Drinking water supply Sub division, Bantwal – reg – **Compliance Report.**

- Ref 1. Order No: FEE: 09: FLL 2018, dated:12-02-2018 of the Government of Karnataka, Under Secretary to Government, Forest, Ecology and Environment Department (Forest-C), Bengaluru (Stage-I approval)
2. Letter No:A5(2):GFL:CR:43:2016-17, E-Office No. KFD/HOFF/A5-2 (GFL)/148/2019-FC E-111236 dated: 06-7-2019 of the Principal Chief Conservator of Forests (Forest Conservation), & Nodal Officer (FCA), Bengalore.
3. Letter Old file No. A5(2):GFL:CR-43/2016-17, E-office No.KFD/HOFF/A5-2(GFL)/148/2019-FC E-111236, dated:19/20-10-2022 & 22-02-2023 of Principal Chief Conservator of Forests, (Forest Conservation) & Nodal Officer (FCA) Bengaluru
4. This office even letter dated:25-10-2012 & 14-03-2023.
5. The Assistant Executive Engineer, Rural Drinking water supply, Sub-Division, Bantwal Letter No. AEE/RDW & S/ND/BA/Kalmale – Aranya/2023-24/303, Dated:25-8-2023.

\*\*\*\*\*

With reference to the above subject, it is to submit that the Government of Karnataka in accordance with the general approval given by Government of India under the Forest (Conservation) Act 1980 has accorded approval for diversion of 0.01255 ha. of forest land with certain conditions mentioned in the letter cited under



reference (1), (2) & (3). Hence, I submit the compliance report here under for taking further action in the matter.

Sl. NO	Conditions	Compliance
1.	No work should be commenced by the User Agency on the proposed forest land unless the compliance of the stage-I conditions and stage-II approval is accorded.	Agreed. Undertaking enclosed.
2.	The legal status of forest land shall remain unchanged i.e. shall remain Reserved / Protected/ Village/ Unclassed/other types of Forests/ forest as the case may be.	Agreed. The legal status of the land will remain as forest land.
3.	The lease shall pay lease rent as fixed by the government from time to time	Agreed. Undertaking enclosed.
4.	The lease tenure is for a period of 20(Twenty) years.	Agreed. Undertaking enclosed.
5.	The leased out area shall be used for the purpose for which it is granted. In case the land is not used for the stipulated purpose within one year or when it is no longer needed for the stipulated purpose, the area shall be forfeited resumed back.	Land will be used for laying drinking water supply pipeline as granted. Undertaking enclosed.
6.	In case of any violations of stipulations/agreed conditions reported during the lease period, the lease shall be liable for forfeiture under section 82 of Karnataka Forest Act, 1963. The concerned Conservator Of Forests is authorised to take necessary action in this regard.	Agreed. Undertaking enclosed.
7.	No residential buildings should be permitted in the proposed forest area	Agreed. Undertaking enclosed.
8.	The Karnataka Forest Act 1963 and Rules, 1969 and other relevant Acts and Rules will be applicable for any violation.	Agreed.
9.	The user agency has to pay Net Present Value (NPV) of forest land diverted under this proposal as per orders dated 28-03-2008 and 9-05-2008 of the Hon'ble Supreme Court of India.	Total amount of Rs.20,027/- paid towards NPV as mentioned in the letter of Deputy Conservator of Forests, Mangalore dated 23-06-2021 & 14-03-2023.
10.	The compensatory afforestation shall be taken at an extent of 1 acre in the degraded forest area identified by the Chief Conservator of Forests in puttur taluk Kolnad village, Kalanjimale Reserve Forest at the cost of user agency.	Total amount of Rs.7,43,580/- is paid towards compensatory afforestation as mentioned in the letter of deputy Conservator of Forests, Mangalore dated: 23-06-2021 & 14-03-2023.



11.	The user agency shall ensure that there should be no damage to the available fauna and other flora. Any damage to forest area due to such works shall be compensated by the user agency. The extent of damage shall be assessed by the concerned Deputy Conservator of Forests.	Agreed. Undertaking enclosed.
12.	Production of requisite Certificate issued by the Deputy Commissioner Chitradurga and Davangere districts as per the guidelines issued by the Ministry of Environment and Forests, New Delhi vide letter No. F NO.11-9/998-FC (Pt) , dated:03/08/2009 , 05/07/2013 in Form I for compliance under Recognition of Forests Rights (ROFR) Act 2006.	FRA certificate issued by Deputy Commissioner Dakshina Kannada district Mangalore dated 18-06-2020. The certificate is enclosed.
13.	Demarcation of the proposed forest area shall be carried out appropriately at the cost of user agency.	Compiled. Photographs enclosed.
14.	No labour camp shall be established on the forest land.	Agreed. Undertaking enclosed.
15.	No crushing/breaking of stones shall be allowed inside forest area.	Agreed. Undertaking enclosed.
16.	All waste/debris generated shall be scientifically disposed of outside the forest area.	Agreed. Undertaking enclosed.
17.	The lessee shall not sub lease, mortgage hypothecate the forest area.	Agreed. Undertaking enclosed.
18.	No work shall be allowed after sunset.	Agreed. Undertaking enclosed.

#### **Additional Condition**

SI No.	Additional Conditions	Compliance
1.	The forest land to be diverted for above mentioned specified activities should be less than 1 hectare in each case.	Agreed.
2.	The clearance of such departmental projects shall be subject to the conditions that the same is need based.	Agreed.
3.	The Nodal Officer (Forest Conservation) shall submit monthly report to the concerned regional office by 5 <sup>th</sup> of every month regularly regarding approval of such cases. In the event of failure, the exercise of power by the State/UT Government to grant such permission maybe suspended by the Central Government for a specified period of time or till the information is submitted.	Agreed.



4.	The user agency shall plant and maintain two times the number of trees felled on the diverted land to maintain the green cover at the project cost. Planting site for the purpose will be identified by the State Forest Department (Preferably within or in the surrounding area of the project. Only indigenous forest tree species shall be used for such plantations. Trees, if planted on the diverted area, will not be felled without the permission of the State Forest Department. Trees planted in surrounding area will belong to State Department.	No tree felled for this project.
5.	The user agency shall be responsible for any loss to the flora/fauna in the surrounding and therefore shall take all possible measures to conserve the same.	Agreed. Undertaking enclosed.
6.	The user agency shall pay Net Present Value of the diverted forest land at the rates stipulated by the Ministry of Environment and Forests from time to time.	Agreed. Undertaking enclosed.
7.	The permission granted by the State Government shall be subject to the monitoring by the concerned regional Office of the Ministry of Environment and Forests.	Agreed.
8.	The forest land shall not be used for any purpose other than that specified in the proposal. Any change in the land use without prior permission of the Central Government, shall amount to the violation of Forest (Conservation) Act, 1980. Request of such changes shall be made to the Regional Office by the Nodal Officer (Forest Conservation) of the state/UT.	Agreed.
9.	Entire process for settlement of rights in accordance with the provisions of the Scheduled Tribes and other Traditional Forest Dwellers (Recognition of Forests Rights) Act, 2006 shall be completed before grant of approval for diversion of such forest land.	Agreed.
10.	Project shall not affect recognised rights of the primitive tribal communities and pre-agricultural communities	Agreed. Undertaking enclosed.



11.	The user agency shall abide by all the conditions imposed upon by the Government of India, the Government of Karnataka and the Principle Chief Conservator of Forests (Head of Forest Force).	Agreed. Undertaking enclosed.
12.	The State Forest Department/State Government or the concerned Regional Office may impose from time to time any other condition in the interest of conservation, protection and/or department of forests.	Agreed. Undertaking enclosed.

Yours Faithfully,

Deputy Conservator of Forests,  
Mangaluru Division, Mangaluru.

Enclosed: 4 Sets

1. Copy to the Assistant Conservator of Forests & Technical Assistant to Deputy Conservator of Forests, Mangaluru division, Mangaluru for information.
2. Copy to the Range Forest Officer, Bantwal Range, Bantwal for information.
3. Copy to the Assistant Executive Engineer, Rural Drinking water supply, Sub-Division, Bantwal, D.K. District for information.





ಕರ್ನಾಟಕ ಸರ್ಕಾರ



ಗ್ರಾಮೀಣ ಕುಡಿಯುವ ನೀರು ಮತ್ತು ನೈರ್ಮಲ್ಯ  
ಉಪವಿಭಾಗ, ಬಂಟ್ವಾಳ

ಬಂಟ್ವಾಳ ತಾಲೂಕು -574 211

ದೂರವಾಣಿ ಸಂಖ್ಯೆ 08255-234114

ಇ-ಮೇಲ್: aeerdwsd.bunt@gmail.com

ಸಂಖ್ಯೆ :ಸಕಾಇ/ಗ್ರಾಕುನೀ&ನೈ/ಉವಿ/ಬಂ/ಕಲ್ಮಲೆ-ಅರಣ್ಯ/2023-24 / 303

ದಿನಾಂಕ: 25.08.2023

ರಿಗೆ,

ಉಪ ಅರಣ್ಯ ಸಂರಕ್ಷಣಾಧಿಕಾರಿ,  
ಮಂಗಳೂರು ವಿಭಾಗ, P.W.D ಕಟ್ಟಡ,  
ನೆಹರೂ ಮೈದಾನದ ಬಳಿ,  
ಮಂಗಳೂರು 575001



317  
30/8/2023

ಮಾನ್ಯರೇ,

ವಿಷಯ : ಬಂಟ್ವಾಳ ತಾಲೂಕು ವೀರಕಂಭ ಗ್ರಾಮದ ಕಲ್ಮಲೆ ಅರಣ್ಯದಲ್ಲಿ ಸಾರ್ವಜನಿಕ ಕುಡಿಯುವ ನೀರಿನ  
ಪೈಪ್‌ಲೈನ್ ಅಳವಡಿಸಲು ಅರಣ್ಯ ಇಲಾಖಾ ಅನುಮತಿಯ ಕುರಿತು.

ಉಲ್ಲೇಖ: ಸರ್ಕಾರದ ಆದೇಶ ಸಂ: FEE 09 FLL 2018 Dated : 12-02-2018.

\*\*\*\*\*

ಈ ಮೇಲ್ಕಂಡ ವಿಷಯ ಹಾಗೂ ಉಲ್ಲೇಖಕ್ಕೆ ಸಂಬಂಧಿಸಿದಂತೆ, ಬಂಟ್ವಾಳ ತಾಲೂಕು  
ವೀರಕಂಭ ಗ್ರಾಮದ ಕಲ್ಮಲೆ ರಕ್ಷಿತಾರಣ್ಯದಲ್ಲಿ 0.01255 ಹೆಕ್ಟರ್ ಭೂಮಿಯಲ್ಲಿ ಕುಡಿಯುವ ನೀರಿನ ಪೈಪ್‌ಲೈನ್ ಅಳವಡಿಸಲು  
ಉಲ್ಲೇಖಿತ ಸರ್ಕಾರದ ಆದೇಶದಲ್ಲಿ Stage-1 ರ ಅನುಮೋದನೆಯಾಗಿರುತ್ತದೆ. ಸದರಿ ಆದೇಶದಲ್ಲಿರುವ ನಿಬಂಧನೆಗಳಿಗೆ  
Compliance Report ನ್ನು 5 ಪ್ರತಿಗಳಲ್ಲಿ ತಯಾರಿಸಿ ಮುಂದಿನ ಕ್ರಮಕ್ಕಾಗಿ ಸಲ್ಲಿಸಿದೆ.

Sl. No	Conditions Stipulated In stage-1 Approval Dated 12-02-2018	Compliance
1.	No work should be commenced by the User Agency on the proposed forest land unless the compliance of the stage-I conditions and Stage-II approval is accorded.	Agreed. Undertaking enclosed for this condition
2.	The legal status of forest land shall remain unchanged i.e. shall remain Reserved/Protected/ Village/ Unclassed/ Other types of Forests/ forest as the case may be.	Agreed. The legal status of the land will remain as forest land.
3.	The lessee shall pay lease rent as fixed by the Government from time to time.	Agreed. Undertaking enclosed for this condition
4.	The lease tenure is for a period of 20( Twenty) Years.	Agreed. Undertaking enclosed for this condition
5.	The leased out area shall be used for the purpose for which it is granted. In case the land is not used for the stipulated purpose within one year or when it is no longer needed for the stipulated purpose, the area shall be forfeited resumed back.	Land will be used for laying drinking water supply pipeline as granted. Undertaking enclosed for this condition
6.	In case of any violations of stipulations/agreed conditions reported during the lease period, the lease shall be liable for forfeiture under Section 82 of Karnataka Forest Act, 1963. The concerned Chief Conservator of Forests is authorised to take necessary action in this regard.	Agreed. Undertaking enclosed for this condition
7.	No residential buildings shall be permitted in the proposed forest area.	Agreed. Undertaking enclosed for this condition.



8.	The Karnataka Forest Act, 1963 and Rules, 1969 and other relevant Acts & Rules will be applicable for any violation.	Agreed.
9.	The user agency has to pay the Net present Value (NPV) of forest land diverted under this proposal as per orders dated 28-03-2008 and 9-5-2008 of the Hon' ble Supreme Court of India.	Total amount of Rs.20,027.00 paid towards NPV as mentioned in the letter of Deputy conservator of Forests Mangalore dated 23.6.2021 & 14.03.2023.
10.	The compensatory Afforestation shall be taken at an extent of 1 acre in the degraded forest area identified by the Chief Conservator of Forests in puttur Taluk, Kolnad village, Kalanje Male Reserve Forest at the cost of the User Agency.	Total amount of Rs.7,43,580.00 is paid towards compensatory Afforestation as mentioned in the letter of Deputy conservator of Forests Mangalore dated 23.6.2021 & 14.03.2023.
11.	The user agency shall ensure that there should be no damage to the available fauna and other flora. Any damage to forest area due to such works shall be compensated by the user agency. The extent of damage shall be assessed by the concerned Deputy Conservator of Forests.	Agreed. Undertaking enclosed for this condition
12.	Production of requisite Certificate issued by the Deputy Commissioner, Chitradurga & Davangere Districts as per the guidelines issued by the Ministry of Environment and Forests, New Delhi vide letter No. F.NO.11-9/98-FC (Pt), dated:03/08/2009 05/07/2013 in Form-1 for compliance under Recognition of Forests Rights(ROFR) Act,2006.	FRA certificate issued by Deputy Commissioner Dakshina Kannada District Mangalore dated 18-06-2020. The certificate is enclosed.
13.	Demarcation of the proposed forest area shall be carried out appropriately at the cost of user agency.	Demarcation of diverted forest land is done using RCC poles. Photographs are enclosed separately.
14.	No labour camp shall be established on the forest land.	Agreed. Undertaking enclosed for this condition
15.	No curshing/braking of stones shall be allowed inside forest area.	Agreed. Undertaking enclosed for this condition
16.	All waste/ debris generated shall be scientifically disposed of outside the forest area.	Agreed. Undertaking enclosed for this condition
17.	The Lessee shall not sub lease, mortgage or hypothecate the forest area.	Agreed. Undertaking enclosed for this condition
18.	No work shall be allowed after sunset.	Agreed. Undertaking enclosed for this condition

#### Additional Conditions

Sl. No	Additional Conditions Stipulated In stage-1 Approval Dated 12-02-2018	Compliance
1	The forest land to be diverted for above mentioned specified activities should be less than one hectare in each case.	Agreed.



2	The clearance of such developmental projects shall be subject to the condition that the same is need based.	Agreed.
3	The nodal Officer (Forest Conservation) shall submit monthly report to the concerned regional office by 5th of every month regularly regarding approval of such cases. In the event of failure, the exercise of power by the State/UT Government to grant such permission may be suspended by the Central Government for a specified period of time or till the information is submitted.	Agreed.
4	The user agency shall plant and maintain two times the number of trees felled on the diverted land to maintain the green cover at the project cost. Planting site for the purpose will be identified by the State Forest Department (Preferably within or in the surrounding area of the project). Only indigenous forest tree species shall be used for such plantations. Trees, if planted on the diverted area, will not be felled without the permission of the State Forest Department. Trees planted in surrounding area, will belong to State Department.	Agreed.
5	The user agency shall be responsible for any loss to the flora/fauna in the surrounding and therefore shall take all possible measures to conserve the same.	Agreed. Undertaking enclosed for this condition
6	The user agency shall pay the Net Present Value of the diverted forest land at the rates stipulated by the Ministry of Environment and Forests from time to time.	Agreed. Undertaking enclosed for this condition
7	The permission granted by the State Government shall be subject to the monitoring by the concerned Regional Office of the Ministry of Environment and Forests.	Agreed.
8	The forest land shall not be used for any purpose other than that specified in the proposal. Any change in the land use without prior permission of the Central Government shall amount to the violation of Forest (Conservation) Act, 1980 Request of such changes shall be made to the Regional Office by the Nodal Officer (Forest Conservation) of the state/UT.	Agreed.
9	Entire process for settlement of rights in accordance with the provisions of the Scheduled Tribes and other Traditional Forest Dwellers (Recognition of Forests Rights) Act, 2006 shall be completed before grant of approval for division of such forest land.	Agreed.
10	Project shall not affect recognized rights of the primitive tribal communities and pre-agricultural communities.	Agreed. Undertaking enclosed for this condition
11	The user agency shall abide by all the conditions imposed upon by the government of India, the Government of Karnataka and the Principle Chief Conservator of Forests (Head of Forest Force).	Agreed. Undertaking enclosed for this condition



12

The state Forest Department /State Government or the concerned Regional Office may impose from time to time any other condition in the interest of conservation, protection and/or development of forests.

Agreed. Undertaking enclosed for this condition

ತಮ್ಮ ವಿಶ್ವಾಸಿ,

ಸಹಾಯಕ ಕಾರ್ಯಪಾಲಕ ಇಂಜಿನಿಯರ್  
ಗ್ರಾ.ಕು.ನೀ.&ನೈರ್ಮಲ್ಯ, ಉಪವಿಭಾಗ  
ಬಂಟ್ವಾಳ

Sub: Diversion of 0.0125Ha of forest land in V. Bantwal Taluk, D.K. District for laying of Drinking Water Pipeline(Extension) at Kaimale in Bantwal Taluk in favour of the Assistant Executive Engineer, Rural Drinking Water Supply Subdivision, Bantwal Taluk.

Ref: Government of Karnataka Order No. 444/09 P.L. 2018 Dated: 17-02-2018

We hereby undertake to abide by the following conditions as specified in the above mentioned Stage 1 approval accorded by the Government Of Karnataka.

Sl. No.	Sl. No. as per GO	Conditions
1	1	No work should be commenced by the User Agency on the proposed forest land unless the compliance of the stage-I conditions and Stage-II approval is obtained.
2	3	The lessee shall pay lease rent as fixed by the Government from time to time.
3	4	The lease tenure is for a period of 20 (Twenty) Years.
4	5	The leased out area shall be used for the purpose for which it is granted. In case the land is not used for the stipulated purpose within one year or when it is no longer needed for the stipulated purpose, the area shall be forfeited resumed back.
5	6	In case of any violations of stipulations/agreed conditions reported during the lease period, the lease shall be liable for forfeiture under Section 82 of Karnataka Forest Act, 1963. The concerned Chief Conservator of Forests is authorized to take necessary action in this regard.
6	7	No residential buildings shall be permitted in the proposed forest area.
7	11	The user agency shall ensure that there should be no damage to the available fauna and other flora. Any damage to forest area due to such works shall be compensated by the user agency. The extent of damage shall be assessed by the concerned Deputy Conservator of Forests.
8	13	Demarkation of the proposed forest area shall be carried out appropriately at the cost of user agency.
9	14	No labour camp shall be established on the forest land.
10	15	No currying/breaking of bones shall be allowed inside forest area.
11	16	All waste/ debris generated shall be scientifically disposed of outside the forest area.





ಗ್ರಾಮೀಣ ಕುಡಿಯುವ ನೀರು ಮತ್ತು ನೈರ್ಮಲ್ಯ  
ಉಪವಿಭಾಗ, ಬಂಟ್ವಾಳ

ಸಂಖ್ಯೆ :ಸಕಾಇ/ಗ್ರಾಕುನೀ&ನೈ/ಉವಿ/ಬಂ/ಕಲ್ವಲೆ-ಅರಣ್ಯ/2023-24

ದಿನಾಂಕ: 25.08.2023

## UNDERTAKING TO THE FOREST DEPARTMENT

Sub: Diversion of 0.01255ha of forest land in Veerakambha Village, Bantwal Taluk, D.K. District for laying of Drinking Water Supply Pipeline(Extension) at Kalmale in Bantwal Taluk in favour of the Assistant Executive Engineer, Rural Drinking Water Supply Subdivision, Bantwal-reg.

Ref: Government of Karnataka Order No.:FEE 09 FLL 2018 Dated :12-02-2018

\*\*\*\*\*

We hereby undertake to abide by the following conditions as specified in the above mentioned Stage-1 approval accorded by the Government Of Karnataka.

Sl. No	Sl. No. as per GO	Conditions
1	1	No work should be commenced by the User Agency on the proposed forest land unless the compliance of the stage-I conditions and Stage-II approval is accorded.
2	3	The lessee shall pay lease rent as fixed by the Government from time to time.
3	4	The lease tenure is for a period of 20 (Twenty) Years.
4	5	The leased out area shall be used for the purpose for which it is granted. In case the land is not used for the stipulated purpose within one year or when it is no longer needed for the stipulated purpose, the area shall be forfeited resumed back.
5	6	In case of any violations of stipulations/agreed conditions reported during the lease period, the lease shall be liable for forfeiture under Section 82 of Karnataka Forest Act, 1963. The concerned Chief Conservator of Forests is authorised to take necessary action in this regard
6	7	No residential buildings shall be permitted in the proposed forest area.
7	11	The user agency shall ensure that there should be no damage to the available fauna and other flora. Any damage to forest area due to such works shall be compensated by the user agency. The extent of damage shall be assessed by the concerned Deputy Conservator of Forests.
8	13	Demarcation of the proposed forest area shall be carried out appropriately at the cost of user agency.
9	14	No labour camp shall be established on the forest land.
10	15	No curshing/braking of stones shall be allowed inside forest area.
11	16	All waste/ debris generated shall be scientifically disposed of outside the forest area.



12	17	The Lessee shall not sub lease, mortgage or hypothecate the forest area.
13	18	No work shall be allowed after sunset.

### Additional Conditions

Sl. No	Sl. No. as per GO	Conditions
1	5	The user agency shall be responsible for any loss to the flora/fauna in the surrounding and therefore shall take all possible measures to conserve the same.
2	6	The user agency shall pay the Net Present Value of the diverted forest land at the rates stipulated by the Ministry of Environment and Forests from time to time.
3	10	Project shall not affect recognized rights of the primitive tribal communities and pre-agricultural communities.
4	11	The user agency shall abide by all the conditions imposed upon by the government of India, the Government of Karnataka and the Principle Chief Conservator of Forests (Head of Forest Force).
5	12	The state Forest Department /State Government or the concerned Regional Office may impose from time to time any other condition in the interest of conservation, protection and/or development of forests.

ತಮ್ಮ ವಿಶ್ವಾಸಿ,

ಸಹಾಯಕ ಕಾರ್ಯಪಾಲಕ ಇಂಜಿನಿಯರ್  
ಗ್ರಾ.ಕು.ನೀ.&ನೈರ್ಮಲ್ಯ, ಉಪವಿಭಾಗ  
ಬಂಟ್ವಾಳ



Annexure - I

FORM-I

(for linear projects)

Government of Karnataka

Office of the Deputy Commissioner Dakshina Kannada, Mangalore

.....

No:LND(2)CR/65/2019(E-84536)

Dated:18-06-2020

TO WHOM SO EVER IT MAY CONCERN

In compliance of the Ministry of Environment and Forests (MoEF), Government of India's letter No 11-9/98-FC(pt.) dated 3<sup>rd</sup> August 2009 wherein the MoEF issued guidelines on submission of evidences for having initiated and completed the process of settlement of rights under the Scheduled Tribes and Other Traditional Forest Dwellers (Recognition of Forest Rights) Act, 2006 ('FRA' for short) on the forest land proposed to be diverted for non-forest purposes read with MoEF's letter dated 5<sup>th</sup> February 2013 wherein MoEF issued certain relaxation in respect of linear projects, it is certified that an extent of 0.01255 hectares of forest land proposed to be diverted in favour of Assistant Executive Engineer, Rural Drinking Water Supply Sub Division Bantwal for laying of Drinking Water Supply Pipeline ( Extension ) at Kalmale of Veerakamba Village limits in Dakshina kannada District falls within jurisdiction of Bantwal Tehsils

It is further certified that:

- The complete process of identification and settlement of rights under FRA has been carried out for the entire 0.01255 hectares of forest area proposed for diversion. A copy of records of all consultations and meetings of the Gram Sabha is enclosed as annexure A.
- The diversion of forest land for facilities managed by the Government as required under section 3(2) of the FRA have been completed and the Gram Sabhas have given their consent to it;
- The proposal does not involve recognized right of primitive Tribal Groups and Pre-agricultural communities





(Sindhu B Rupesh)  
Deputy Commissioner  
Dakshina Kannada District, Mangaluru



**Photographs showing the Demarcation of Diverted Forest Land of  
0.01255ha in Veerakamba Village Bantwal Taluk**



  
Assistant Executive Engineer  
Rural Drinking Water Supply  
& Sanitation Sub Division  
Bantwal

  
Range Forest Officer  
Bantwal Range  
Bantwal, D.K.