

ಕರ್ನಾಟಕ ಸರ್ಕಾರ
GOVERNMENT OF KARNATAKA

ಪ್ರಧಾನ ಮುಖ್ಯ ಅರಣ್ಯ ಸಂರಕ್ಷಣಾಧಿಕಾರಿ
(ಅರಣ್ಯ ಪಡೆ ಮುಖ್ಯಸ್ಥರು) ರವರ ಕಛೇರಿ
Office of
Principal Chief Conservator of Forests
(Head of Forest Force)



ಅರಣ್ಯ ಭವನ, 18ನೇ ಅಡ್ಡರಸ್ತೆ,
ಮಲ್ಲೇಶ್ವರಂ, ಬೆಂಗಳೂರು-560 003
Aranya Bhavan, 18th Cross
Malleshwaram, Bengaluru-560 003
Telephone : 080 2334 6472
Email : apceffc@gmail.com

Old File No: A5(4).GFL.CR.37/2017-18
E-office File No. KFD/HoFF/A5-4(GFL)/58/2019-FC
Enclosure: 3 sets

E-106787
Date 23-08-2022
24

To,

The Additional Chief Secretary to Government of Karnataka
Forest, Ecology and Environment Department,
M.S. Building, Dr. Ambedkar Veedhi,
Bengaluru-560 001.

Sir,

Sub: Diversion of 1.121 hectare of forest land in Kunuru Village Sy No. 36 & 37 (Arkavathi Minor Forest), Kasaba Hobli, Kanakapura Taluk, Ramanagara District & Forest Division for laying of 66 KV SC line on DC towers for a distance of 7.297 km from existing 66/11 KV Harobele Sub-Station to proposed 66/11 KV Kunur Sub-Station in favour of the Executive Engineer (Electrical), Karnataka Power Transmission Corporation Limited (KPTCL), Major works Division, Ramanagara-reg.

Proposal No. FP/KA/TRANS/42624/2019 [Stage-I approved]

- Ref:**
1. Government of India, Ministry of Environment, Forests and Climate Change, Regional Office (Southern Zone), Bengaluru letter F.No. 4-KRB1246/2020-BAN/321 dated 30-07-2020 [Stage-I approval]
 2. Government of Karnataka letter No. FEE 39 FLL 2020 (E) dated 27-08-2020 [communication of Stage-I approval]
 3. This office letter of even number dated 04-09-2020 and 12-04-2021. [addressed to User Agency and copy marked to Field officers [communication of Stage-I approval and seeking Compliance Report in respect of conditions of Stage-I approval]
 4. Executive Engineer (Electrical), Karnataka Power Transmission Corporation Limited (KPTCL), Major works Division,

Ramanagara letter No. EE/MWD(R)/AEE-(o)/20-21/1075 dated 01-10-2020[*Compliance Report in respect of conditions of Stage-I approval*]

5. Deputy Conservator of Forests, Ramanagara Division Ramanagara letter No. A5/LND/FC/KPTCL/CR-205/2018-19 dated 13-10-2020 and 27-06-2022[*Compliance Report in respect of conditions of Stage-I approval*]
6. Chief Conservator of Forests, Bangalore Circle letter No.A11/Bhoomi/CR-89/2019-20 dated 27-10-2021 and 06-07-2022 [*Compliance Report in respect of conditions of Stage-I approval*]

The Government of India vide Ref (1) have accorded 'in-principle' (Stage-I) approval for diversion of 1.121 hectare of forest land in Kunuru Village Sy No. 36 & 37 (Arkavathi Minor Forest), Kasaba Hobli, Kanakapura Taluk, Ramanagara District & Forest Division for laying of 66 KV SC line on DC towers for a distance of 7.297 km from existing 66/11 KV Harobele Sub-Station to proposed 66 KV Kunur Sub-Station subject to fulfillment of certain conditions stipulated therein.

Based on Stage-I approval for the project, the Government of Karnataka vide Ref (2) has directed to submit the Compliance Report in respect of conditions of Stage-I approval. Accordingly, this office vide Ref (3) has informed the User Agency and Field officers to submit the compliance report of in respect of the conditions of Stage-I approval.

In response, the User Agency vide Ref (4) has submitted the compliance report to the Deputy Conservator of Forests, Ramanagara Division, who after verification has, vide Ref (5), submitted the condition-wise Compliance Report to the Chief Conservator of Forests Bangalore Circle, who has further submitted the same vide Ref (6) to this office.

Based on the reports received as above, the status of compliance to the conditions of Stage-I approval is as under.

Stage-I approval condition		Status of Compliance
1	The legal status of forest land shall remain unchanged.	The Legal status of forest land will remain unchanged
2	The boundary of the forest land to be diverted shall be suitably demarcated on ground at cost of	Deputy Conservator of Forests, Ramanagara Division, Ramanagara has reported that the User Agency

	User Agency as per the directions of concerned Divisional Forest officer.	has demarcated the boundary by erecting 66 numbers of Cement Concrete pillars duly numbered at an interval of 20.00 mtrs. [Photo copies of RCC pillars demarcation along with GPS Co-ordinates are enclosed as Annexure-A&B]
3	The cost of raising Compensatory Afforestation in degraded forest land over an extent of 2.242 ha of degraded forest land in Sy.no. 1, Tenginakallu State Forest (Village) Kylanahobli in Ramanagara Taluk and District shall be realized from the User Agency.	The User Agency has paid an amount of Rs.38,29,336/-towards cost of raising Compensatory Afforestation charges in lieu of the forest land being diverted [@ Rs.17.08 lakh per hectare x 2.242 hectare] through e-payment mode to KARNATAKA CAMPA vide transaction dated 19-09-2020[Rs.35,71,506/-]&03-03-2022[Rs.2,57,830/-]respectively. Copy of status of payments page taken from FC web portal & UTR No. SBINR52020091900057219 of State Bank of India, Kaveri Bhavan Branch, Bengaluru is enclosed as aANNEXURE-C&D However, the CA rates have been revised from 17.08 lakh to Rs. 18.36 lakh per ha. The User Agency is being informed to pay the CA differential amount&the same will be recovered from the User Agency before handing over of the forest land.
4	The State Government shall charge the Net Present Value of diverted forest land of 1.121 ha. From the user agency as per the orders of the	The User Agency has deposited an amount of Rs. 4,90,998/- for 1.21 ha @ Rs 4.38 lakh per ha towards NPV

	Hon'ble Supreme Court dated 28.03.2008 and 09.05.2008 in IA Nos.826 in 566 with related IA's in Writ Petition (Civil) No.202/1995.	charges to KARNATAKA CAMPA through e-payment portal vide UTR No. SBINR52020091900057219 dated 19-09-2020 of State Bank of India, Kaveri Bhavan Branch, Bengaluru. Copy of status of payments page taken from FC web portal & UTR No. SBINR52020091900057219 of State Bank of India, Kaveri Bhavan Branch, Bengaluru is enclosed as a ANNEXURE- C&D
5	Additional amount of the Net Present Value (NPV) of the diverted forest land if any, becoming due after revision of the same by the Hon'ble Supreme Court of India in future, shall be charged by the State Government from the user agency. The user agency shall furnish an undertaking to this effect.	The User Agency has submitted an "Undertaking" in this regard. [ANNEXURE-E]
6	All the funds received from the user agency under the project shall be transferred/deposited to CAMPA fund only through (https://parivesh.nic.in/).	The User Agency has made above mentioned payment towards Compensatory levies to KARNATAKA CAMPA through e-payment portal. Copy of Status of Payment Page taken from FC Web Portal is enclosed as a ANNEXURE-C&D].
7	The User Agency shall restrict the felling of trees to minimum number in the diverted forest land and the trees shall be felled under the strict supervision of the State Forest Department and the cost of felling of trees shall be deposited by the User Agency with the State Forest	The User Agency has agreed to comply with the condition and has submitted an Undertaking in this regard. [ANNEXURE-E]

	Department.	
8	The User Agency in consultation with the State Forest Department prepare a detailed scheme for creation and maintenance of plantation of dwarf species (preferably medicinal plants) in the Right of Way under the transmission line for execution of the said scheme to the State Forest Department.	<p>The User Agency has paid an amount of Rs. 7,76,853/- for 1.121 ha @ Rs 6.93 lakh per ha towards Preferably Medicinal Plantation charges through e-payment mode to KARNATAKA CAMPA vide transaction dated 19-09-2020 [Rs.7,46,026/-] & 03-03-2022 [Rs.30,827/-] respectively.</p> <p>Copy of status of payments page taken from FC web portal & UTR No. SBINR52020091900057219 of State Bank of India, Kaveri Bhavan Branch, Bengaluru is enclosed as aANNEXURE-C&D</p> <p>However, the Medicinal Plantation charges rates have been revised from 6.93 lakh to Rs. 7.25 lakh per ha. The User Agency is being informed to pay the differential Medicinal Plantation charges amount. The same will be recovered from the User Agency before handing over of the forest land.</p>
9	The user agency at its cost shall provide bird deflectors, which are to be fixed on upper conductor of transmission line at suitable intervals to avoid bird hits.	DCF has reported that the User Agency has agreed to provide the bird deflectors at the time of execution of transmission line work in forest. In this regard User Agency has submitted an Undertaking. [ANNEXURE-E]
10	The User Agency shall comply with the guidelines for laying transmission lines through forest area issued by Ministry vide letter	DCF has reported that the User Agency has agreed to comply with the condition and has submitted an Undertaking in this regard.

	no.7-25/2012-FC dated 05/05/2014 & 19/11/2014.	[ANNEXURE-E]
11	No labour camp shall be established on the forest land.	DCF has reported that the User Agency has agreed to comply with the condition and has submitted an Undertaking in this regard. [ANNEXURE-E]
12	Sufficient firewood, preferably alternate fuels, shall be provided by the User agency to the labourers after purchasing the same from the State Forest Department or the Forest Development Corporation or any other legal source of alternate fuel.	DCF has reported that the User Agency has agreed to comply with the condition and has submitted an Undertaking in this regard. [ANNEXURE-E]
13	No additional or new path will be constructed inside the forest area for transportation of construction material for execution of the project work.	DCF has reported that the User Agency has agreed to comply with the condition and has submitted an Undertaking in this regard. [ANNEXURE-E]
14	The layout plan of the proposal shall not be changed without prior approval of Central Government.	DCF has reported that the User Agency has agreed to comply with the condition and has submitted an Undertaking in this regard. [ANNEXURE-E]
15	State Government shall complete settlement of rights, in term of the Scheduled Tribes and Other Traditional Forest Dwellers (Recognition of Forest Rights) Act 2006, if any, on the forest land to be diverted and submit the documentary evidence as prescribed by this Ministry in its letter No.11-9/1998-FC dated 3 rd August 2009 read with 05-07-2003, in support thereof.	DCF has reported that the user agency has submitted the Recognition of Forest Rights Certificate for an extent of 2.2806 ha issued by Deputy Commissioner, Ramanagara District. A copy the RoFR certificate enclosed as ANNEXURE-F. [User Agency has applied the diversion proposal to an extent of 2.2806 ha to this office (initial Stage, before acceptance by Nodal

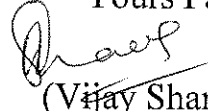
		Officer). Later on User Agency has reduced the proposed area from 2.2806 ha to 1.121 ha].
16	The forest land shall be used for the purpose for which it is granted. The total forest area utilized for the project shall not exceed 1.121 ha.	DCF has reported that the User Agency has agreed to comply with the condition and has submitted an Undertaking in this regard. [ANNEXURE-E]
17	The forest land proposed to be diverted shall under no circumstances be transferred to any other agencies, department or person without prior approval of Government of India.	DCF has reported that the User Agency has agreed to comply with the condition and has submitted an Undertaking in this regard. [ANNEXURE-E]
18	The period of diversion under this approval shall be co-terminus with the period of lease to be granted in favor of the user agency of the project life, whichever is less.	DCF has reported that the User Agency has agreed to comply with the condition and has submitted an Undertaking [ANNEXURE-E]
19	The compliance report shall be uploaded on e-portal (https://parivesh.nic.in/).	The User Agency has uploaded the compliance report on e-portal (https://parivesh.nic.in/).
20	Any other condition that the Ministry of Environment, forest and Climate Change may stipulate from time to time in the interest of conservation, protection and development of Forest and Wildlife.	DCF has reported that the User Agency has agreed to comply with the condition and has submitted an Undertaking in this regard. [ANNEXURE-E]
21	Violation of any of these conditions will amount to violation of forest (Conservation) Act, 1980 and action would be taken as per the MoEF & CCGuideline F.No.11-42/2017-FC dated:29/01/2018	DCF has reported that the User Agency has agreed to comply with the condition and has submitted an Undertaking in this regard [ANNEXURE-E]
22	The State Government and user agency shall comply the provision so for	DCF has reported that the User Agency has agreed to comply with the condition and has submitted an

all the Acts, Rules, Regulations, Guidelines, NGT Order & Hon'ble Court Order(s) pertaining to this project, if any, for the time being in force, as applicable to the project	Undertaking in this regard [ANNEXURE-E]
--	--

In view of the above-mentioned, compliance to conditions of Stage-I approval as reported by the field officers, **it is requested to accord the final (Stage-II) approval for diversion of the said forest land under the Forest (Conservation) Act, 1980 for a period of twenty (20) years.**

The relevant documents in **3** sets are submitted here with for kind perusal and further action. The present status of the proposal obtained from the web-portal is also appended for necessary action.

Yours Faithfully




(Vijay Sharma, I.F.S.)

Principal Chief Conservator of Forests
(Forest Conservation) & Nodal Officer (FCA)

Copy to the:

1. Chief Conservator of Forests, Bangalore Circle, Bangalore for information.
2. Deputy Conservator of Forests, Ramanagara Division, Ramanagara for information you are directed to issue the **revised Demand Notice to User Agency for payment of the differential CA charges and Medicinal Plantation Charges within 7 days positively.**
3. Executive Engineer (Electrical), Karnataka Power Transmission Corporation Limited (KPTCL), Major works Division, Ramanagara for information and to **upload the Demand Notice [for payment of the differential CA charges and Medicinal Plantation Charges] obtained from the Deputy Conservator of Forests, Ramanagara Division, for acceptance by this office.**


ರವಾನಗರದ
24-8-2022

21578

ಕರ್ನಾಟಕ ಸರ್ಕಾರ

ಮುಖ್ಯ ಅರಣ್ಯ ಸಂರಕ್ಷಣಾಧಿಕಾರಿಯವರ ಕಛೇರಿ
(ಪ್ರಾದೇಶಿಕ), ಬೆಂಗಳೂರು



ವನವಿಕಾಸ, 18ನೇ ಅಡ್ಡ ರಸ್ತೆ, ಮಲ್ಲೇಶ್ವರಂ.

ಬೆಂಗಳೂರು-560003

E-mail- cfbangalore.hg@gmail.com

ದೂರವಾಣಿ-080-23344686

ಸಂಖ್ಯೆ: ಎ11/ಭೂಮಿ/ಸಿಆರ್-46/2020-21

ದಿನಾಂಕ: 06-07-2022

ಇವರಿಗೆ,

ಪ್ರಧಾನ ಮುಖ್ಯ ಅರಣ್ಯ ಸಂರಕ್ಷಣಾಧಿಕಾರಿಗಳು.
(ಅರಣ್ಯ ಸಂರಕ್ಷಣೆ) ಮತ್ತು ನೋಡಲ್ ಅಧಿಕಾರಿ (ಅಸಂಕಾ).
ಅರಣ್ಯ ಭವನ, ಬೆಂಗಳೂರು

ಮಾನ್ಯರೇ,

ವಿಷಯ: Diversion of 1.121 hectare of forest land Arkavathi Minor Forest (Kunuru) Village Sy No. 36 & 37, Kanakapura Taluk, Ramanagara District and Forest Division for construction of 66 KV SC line on DC towers form existing 66/11 KV Harobele Sub-Station to proposed 66 KV Kunur substation for a distance of 7.297 km in favour of the Executive Engineer (Electrical), Karnataka Power Transmission Corporation Limited, Major Works Division, Ramangara (Proposal No. FP/KA/TRANS/42624/2019)

ಉಲ್ಲೇಖ:

1. ತಮ್ಮ ಕಛೇರಿ ಪತ್ರ ಸಂಖ್ಯೆ: A5(4).GFL.CR.37/2017-18, ದಿನಾಂಕ: 09/12-04-2021.

ಪ್ರಧಾನ ಮುಖ್ಯ ಅರಣ್ಯ
ಸಂರಕ್ಷಣಾಧಿಕಾರಿಯವರ ಕಛೇರಿ
(ಮುಖ್ಯಸ್ಥರು ಅರಣ್ಯಪಡೆ), ಕರ್ನಾಟಕ, ಬೆಂಗಳೂರು

08 JUL 2022

ಈ ಕಛೇರಿ ಸಮ ಸಂಖ್ಯೆ ಪತ್ರ ದಿನಾಂಕ: 09-04-2021

3. ಉಪ ಅರಣ್ಯ ಸಂರಕ್ಷಣಾಧಿಕಾರಿ, ರಾಮನಗರ ವಿಭಾಗ, ರಾಮನಗರ ರವರ ಕಛೇರಿ ಪತ್ರ ಸಂಖ್ಯೆ: ಎ5/ಎಲ್‌ಎನ್‌ಡಿ/ಕೆಪಿಟಿಸಿಎಲ್‌/ಸಿಆರ್-205/2018-19/500 ದಿನಾಂಕ: 27-06-2022

----*

ಸಂಖ್ಯೆ: ಮಲ್ಲೇಶ್ವರಂ ವಿಷಯಕ್ಕೆ ಸಂಬಂಧಿಸಿದಂತೆ, ಉಲ್ಲೇಖ(1)ರ ತಮ್ಮ ಕಛೇರಿಯ ಪತ್ರದಲ್ಲಿನ ನಿರ್ದೇಶನದಂತೆ, ಕೆಳಕಂಡ ದಾಖಲಾತಿಗಳನ್ನು ಸಲ್ಲಿಸುವಂತೆ, ಉಪ ಅರಣ್ಯ ಸಂರಕ್ಷಣಾಧಿಕಾರಿ, ರಾಮನಗರ ವಿಭಾಗ, ರಾಮನಗರ ರವರಿಗೆ ಉಲ್ಲೇಖ(2)ರ ಈ ಕಛೇರಿಯ ಪತ್ರದಲ್ಲ ಸೂಚಿಸಲಾಗಿರುತ್ತದೆ.

- 1) Another three sets of the Compliance Report with all the enclosures which are already submitted.
- 2) Photographs in support of the physical demarcations of proposed leased area showing the (four feet high) RCC pillars duly numbered at interval of 20 meters along with the GPS readings.

ಅದರಂತೆ, ಸಹಾಯಕ ಅರಣ್ಯ ಸಂರಕ್ಷಣಾಧಿಕಾರಿ, ಕನಕಪುರ ಉಪ ವಿಭಾಗ ಹಾಗೂ ವಲಯ ಅರಣ್ಯಾಧಿಕಾರಿ, ಸಾತನೂರು ವಲಯ ಸಾತನೂರು ರವರು ಸ್ಥಳ ಪರಿಶೀಲಿಸಿ, ಉಪಯೋಗಿ ಸಂಸ್ಥೆಯವರು ಸಲ್ಲಿಸಿರುವ ಅನುಪಾಲನ ವರದಿಯಂತೆ ಸ್ಥಳದಲ್ಲಿ 20 ಮೀಟರ್ ಅಂತರದಲ್ಲಿ 1 ಕಾಂಕ್ರಿಟ್ ನಂತೆ ಒಟ್ಟು 66 ಕಾಂಕ್ರಿಟ್ ಪಿಲ್ಲರ್‌ಗಳನ್ನು ನೆಟ್ಟು ಅದರ ಮೇಲೆ ಅನುಕ್ರಮ ಸಂಖ್ಯೆ ಮತ್ತು

ಜಿ.ಪಿ.ಎಸ್ ರೀಡಿಂಗ್‌ಗಳನ್ನು ನಮೂದಿಸಿರುತ್ತಾರೆ ಎಂದು ಸಲ್ಲಿಸಿರುವ ವರದಿಯನ್ನು ಗಣ್ಯ ದಾಖಲಾತಿಗಳೊಂದಿಗೆ 04 ಪ್ರತಿಯನ್ನು ಉಪ ಅರಣ್ಯ ಸಂರಕ್ಷಣಾಧಿಕಾರಿ, ರಾಮನಗರ ವಿಭಾಗ, ರಾಮನಗರ ರವರು ಉಲ್ಲೇಖ (3)ರ ಪತ್ರದಲ್ಲ ಈ ಕಛೇರಿಗೆ ಸಲ್ಲಿಸಿರುತ್ತಾರೆ.

ಆದ್ದರಿಂದ ಉಲ್ಲೇಖ(3)ರ ಉಪ ಅರಣ್ಯ ಸಂರಕ್ಷಣಾಧಿಕಾರಿ, ರಾಮನಗರ ವಿಭಾಗ, ರಾಮನಗರ ರವರ ವರದಿಯ ಪ್ರತಿ ಹಾಗೂ ಅದರೊಂದಿಗಿನ ದಾಖಲಾತಿಗಳೊಂದಿಗೆ 03 ಪ್ರತಿಯನ್ನು ಈ ಪತ್ರದೊಂದಿಗೆ ಲಗತ್ತಿಸಿ, ಮುಂದಿನ ಕ್ರಮಕ್ಕಾಗಿ ಗೌರವಪೂರ್ವಕವಾಗಿ ಮಾನ್ಯರ ಅವಗಾಹನೆಗೆ ಸಲ್ಲಿಸಿದೆ.

ತಮ್ಮ ನಂಬುಗೆಯ.

ಮುಖ್ಯ ಅರಣ್ಯ ಸಂರಕ್ಷಣಾಧಿಕಾರಿ
(ಪ್ರಾದೇಶಿಕ), ಬೆಂಗಳೂರು



S-44 12184

12090



ಕರ್ನಾಟಕ ಅರಣ್ಯ ಇಲಾಖೆ

ಉಪ ಅರಣ್ಯ ಸಂರಕ್ಷಣಾಧಿಕಾರಿಯವರ ಕಛೇರಿ, ರಾಮನಗರ ವಿಭಾಗ, ರಾಮನಗರ.

ಯಂಗಳನಕರೆ, ಬಿ.ಜಿ.ಎಸ್.ಕಾಲೇಜು ಎದುರು, ಬೆಂಗಳೂರು-ಮೈಸೂರು ರಸ್ತೆ, ರಾಮನಗರ-562159.

ದೂರವಾಣಿ: 080-29710004

e-mail: dcfrmngr@gmail.com

ಸಂಖ್ಯೆ:ಎ5/ಎಲ್‌ಎನ್‌ಡಿ/ಕೆ.ಪಿ.ಟಿ.ಸಿ.ಎಲ್/ಸಿಆರ್-205/2018-19

ದಿನಾಂಕ: 27-06-2022.

ರವರಿಗೆ,

ಮುಖ್ಯ ಅರಣ್ಯ ಸಂರಕ್ಷಣಾಧಿಕಾರಿಗಳು
(ಪ್ರಾದೇಶಿಕ), ಬೆಂಗಳೂರು ವೃತ್ತ,
ಬೆಂಗಳೂರು.

ಮಾನ್ಯರೇ,

ವಿಷಯ :-

Diversion of 1.121 hectare of forest land in Arkavathi State Forest (Kunuru) Village Sy No. 36 & 37 , Kanakapura Taluk, Ramanagara District and Forest Division for construction of 66 KV SC line on DC towers form existing 66/11 KV Harobele Sub-Station to proposed 66 KV Kunur substation for a distance of 7.297 km in favour of the Executive Engineer (Electrical), Karnataka Power Transmission Corporation Limited, Major Works Division, Ramanagara.
(Proposal NO. FP/KA/TRANNS/42624/2019)

ಉಲ್ಲೇಖ:-

1. ಪ್ರಧಾನ ಮುಖ್ಯ ಅರಣ್ಯ ಸಂರಕ್ಷಣಾಧಿಕಾರಿಗಳು (ಅರಣ್ಯ ಸಂರಕ್ಷಣೆ), ಬೆಂಗಳೂರು ರವರ ಕಛೇರಿ ಪತ್ರ ಸಂಖ್ಯೆ:A5(4)/GFL/CR-37/2017-18, ದಿನಾಂಕ:09/12-04-2021.
2. ತಮ್ಮ ಕಛೇರಿ ಪತ್ರ ಸಂಖ್ಯೆ:ಎ11/ಭೂಮಿ/ಸಿಆರ್-46/2020-21, ದಿನಾಂಕ: 09-04-2021.
3. The Executive Engineer (Electrical), Karnataka Power Transmission Corporation Limited (KPTCL), Major Works Division Old B.M. Road, Ramanagara ರವರ ಕಛೇರಿ ಪತ್ರ ಸಂಖ್ಯೆ: EEE/MWD(R)/AEE-(O)/21-22/700, ದಿನಾಂಕ: 29-09-2021.
4. ವಲಯ ಅರಣ್ಯಾಧಿಕಾರಿ, ಸಾತನೂರು ವಲಯ, ಸಾತನೂರು ಇವರ ಕಛೇರಿ ಪತ್ರ ಸಂಖ್ಯೆ:ಸಾವ/ವಲಯ/ಕೆಪಿಟಿಎಲ್/70/2021-22, ದಿನಾಂಕ: 23-06-2022.
5. ಸಹಾಯಕ ಅರಣ್ಯ ಸಂರಕ್ಷಣಾಧಿಕಾರಿ, ಕನಕಪುರ ಉಪ ವಿಭಾಗ, ಕನಕಪುರ ಇವರ ಕಛೇರಿ ಪತ್ರ ಸಂಖ್ಯೆ:ಸಅಸಂ/ಕಉವಿ/ಕೆ.ಪಿ.ಟಿ.ಸಿ.ಎಲ್/59/2022-23, ದಿನಾಂಕ: 27-06-2022.

*****@**@*****

ಮೇಲ್ಕಂಡ ವಿಷಯಕ್ಕೆ ಸಂಬಂಧಿಸಿದಂತೆ, ಉಲ್ಲೇಖ (2) ರ ತಮ್ಮ ಪತ್ರದಲ್ಲಿ ನೀಡಿರುವ ನಿರ್ದೇಶನದಂತೆ

ಅನುಪಾಲನಾ ವರದಿಯನ್ನು ದಾಖಲೆಗೊಳಿಸಿದನೆಗೆ The Executive Engineer (Electrical), Karnataka Power Transmission Corporation Limited (KPTCL), Major Works Division Old B.M. Road,

Ramanagara ರವರು ಉಲ್ಲೇಖ (3) ರಲ್ಲಿ ಈ ಕಛೇರಿಗೆ ಸಲ್ಲಿಸಿರುತ್ತಾರೆ. ಸದರಿ ಅನುಪಾಲನ ವರದಿಯನ್ನೂ ಉಪಯೋಗಿ ಸಂಸ್ಥೆಯವರು ಪೈರೈಸಿರುವ ಬಗ್ಗೆ ಭೌತಿಕವಾಗಿ ಪರಿಶೀಲಿಸಿ, ಸಲ್ಲಿಸಲು ತಿಳಿಸಿದ ಮೇರೆಗೆ ಸಹಾಯಕ ಅರಣ್ಯ ಸಂರಕ್ಷಣಾಧಿಕಾರಿ, ಕನಕಪುರ ಉಪ ವಿಭಾಗ, ಕನಕಪುರ ಇವರು ದಿನಾಂಕ: 13-06-2022 ರಂದು ವಲಯ ಅರಣ್ಯಾಧಿಕಾರಿ, ಸಾತನೂರು. ವಲಯ, ಸಾತನೂರು ಮತ್ತು ಸಿಬ್ಬಂದಿಗಳೊಂದಿಗೆ ಪ್ರಸ್ತಾವನೆಯ ಸ್ಥಳ ಪರಿಶೀಲಿಸಲಾಗಿ, ಉಪಯೋಗಿ ಸಂಸ್ಥೆಯವರು ಉಲ್ಲೇಖ (1) ರಲ್ಲಿ ಸಲ್ಲಿಸಿರುವ ವರದಿಯಂತೆ ಸ್ಥಳದಲ್ಲಿ 20 ಮೀಟರ್ ಅಂತರದಲ್ಲಿ 1 ಕಾಂಕ್ರೀಟ್ ನಂತೆ ಒಟ್ಟು 66 ಕಾಂಕ್ರೀಟ್ ಪಿಲ್ಲರ್‌ಗಳನ್ನು ನೆಟ್ಟು ಅದರ ಮೇಲೆ ಅನುಕ್ರಮ ಸಂಖ್ಯೆ ಮತ್ತು ಜಿ.ಪಿ.ಎಸ್. ರೀಡಿಂಗ್‌ಗಳನ್ನು ನಮೂದಿಸಿರುತ್ತಾರೆ ಎಂದು ಸಂಬಂಧ ಪಟ್ಟ ದಾಖಲಾತಿಗಳನ್ನು ದೃಢೀಕರಿಸಿ ಅದರ ಛಾಯಚಿತ್ರದೊಂದಿಗೆ ಉಲ್ಲೇಖ (5) ರಲ್ಲಿ ಈ ಕಛೇರಿಗೆ ವರದಿ ಸಲ್ಲಿಸಿರುತ್ತಾರೆ. (ಪ್ರತಿ ಲಗತ್ತಿಸಿದೆ).

ಮೇಲ್ಕಂಡ ವರದಿಯನ್ವಯ ಈ ಕೆಳಕಂಡಂತೆ ಅನುಪಾಲನ ವರದಿಯನ್ನು ಸಂಬಂಧ ದಾಖಲಾತಿಗಳೊಂದಿಗೆ 4 ಪ್ರತಿಗಳಲ್ಲಿ ಈ ಪತ್ರದೊಂದಿಗೆ ಲಗತ್ತಿಸಿ, ತಮ್ಮ ಮುಂದಿನ ಕ್ರಮಕ್ಕಾಗಿ ಸಲ್ಲಿಸಿದೆ.

Sl. No.	Obesrvations	Compliance Report
1.	Another three sets of the Compliance Report with all the enclosures which are already submitted	Enclosed
2.	Photographs in supports of the physical demarcation of proposed lease are showing the (four feet high) RCC pillars duly numbered at interval of 20 meters along with the GPS readings	Enclosed


ತಮ್ಮ ನಂಬುಗೆಯ,

ಸಹಿ/-

ಉಪ ಅರಣ್ಯ ಸಂರಕ್ಷಣಾಧಿಕಾರಿ,
ರಾಮನಗರ ವಿಭಾಗ, ರಾಮನಗರ.

ಪ್ರತಿಯನ್ನು:-

- 1) ಗೌರವಗಳೊಂದಿಗೆ ಪ್ರಧಾನ ಮುಖ್ಯ ಅರಣ್ಯ ಸಂರಕ್ಷಣಾಧಿಕಾರಿಗಳು (ಅರಣ್ಯ ಸಂರಕ್ಷಣೆ), ಬೆಂಗಳೂರು ರವರ ಮಾಹಿತಿಗಾಗಿ ಸಲ್ಲಿಸಿದೆ.
- 2) The Executive Engineer (Electrical), Karnataka Power Transmission Corporation Limited (KPTCL), Major Works Division Old B.M. Road, Ramanagara ರವರ ಮಾಹಿತಿಗಾಗಿ ಕಳುಹಿಸಿದೆ.
- 3) ಸಹಾಯಕ ಅರಣ್ಯ ಸಂರಕ್ಷಣಾಧಿಕಾರಿ, ಕನಕಪುರ ಉಪ ವಿಭಾಗ, ಕನಕಪುರ ಇವರ ಮಾಹಿತಿಗಾಗಿ ಕಳುಹಿಸಿದೆ.
- 4) ವಲಯ ಅರಣ್ಯಾಧಿಕಾರಿ, ಸಾತನೂರು ವಲಯ, ಸಾತನೂರು ಇವರ ಮಾಹಿತಿಗಾಗಿ ಕಳುಹಿಸಿದೆ.


ಉಪ ಅರಣ್ಯ ಸಂರಕ್ಷಣಾಧಿಕಾರಿ,
ರಾಮನಗರ ವಿಭಾಗ, ರಾಮನಗರ.

KARNATAKA POWER TRANSMISSION CORPORATION LIMITED

EEE/MWD(R)/AEE-(O)/20-21/

Phone no.080-7275067

Email:eeemwdrmg@yahoo.com

Encl:



Office of the
Executive Engineer (Ele),
Major Works Division , KPTCL,
Ramanagara-562519.

Date:

To,
Deputy Conservator of Forests,
Ramanagara Division,
Ramanagara.

Sir,

Sub: Diversion of 1.121 Ha of forest land in Arkavathi State Forest (Kunur) village Sy No: 36 & 37 Kanakapura Taluk, Ramanagara District and Forest Division for construction of 66kV SC line on DC towers from existing 66/11kV Harobele station to proposed **66/11kV S/s at Kunur** for a distance of 7.297Kms- **Reg submission of compliance report.**

Ref: 1. FP/KA/TRANS/42624/2019
2. Stage-I approval from DCF (Central) , GOI, MOEF Ltr No: F-No-4-KRB1246/2020-BAN/321 Dt:30.07.2020
3.Demand notice issued by DCF, Ramanagara vide ltr No: A5/LND/FC/KPTCL/CR-205/2018-19/732 Dt:08.09.2020


With reference to the above, I am herewith submitting compliance report for the observations pointed vide letter cited under reference-3 and requested to make an arrangement to obtain and communicate stage -2 approvals at the earliest. The Statement showing the payment made to Forest department for the subject work is herewith enclosed for your reference.

Sl No	Observations	Compliance report
1	The legal status of forest land shall remain unchanged	Legal status of forest land will not be changed.
2	The boundary of diverted forest land shall be suitably demarcated on ground at the project cost as per the directions of concerned divisional forest officers before stage-2 approval.	Area proposed for diversion has been demarcated by erecting 66Nos of Cement concrete pillars duly numbered an interval of 20 Mtrs.
3	The Cost of raising compensatory afforestation in degraded forest land over an extent of 2.242 ha in Sy No:01of Tenginakallu State forest , Kallancha Hobali, Channapatna Taluk, Ramanagara District shall be realized from the user Agency.	Rs. 3571506/- remitted to Karnataka CAMPA A/c No:150736442624442 towards Compensatory Afforestation.

4	The state Government shall charge the Net Present Value of the diverted forest land of 1.121Ha from the user agency as per the orders of the Hon'ble Supreme Court Dated:28.03.2008 and 09.05.2008 in IA No: 826 in 566 with related IA's in Writ Petition (Civil) No:202/1995	Rs. 490998/- remitted to Karnataka CAMPA A/c No: 150736442624442 towards Net Present Value
5	Additional amount of the Net Present Value (NPV) of the diverted forest land if any, becoming due after revision of the same by the Hon'ble Supreme Court of India in future, shall be charged by the State Government from the user agency. The user agency shall furnish an undertaking to this effect.	Undertaking is enclosed as Anx-1
6	The User agency shall restrict the felling of trees to minimum number in the diverted forest land and trees shall be felled under the strict supervision of State Forest Department and cost of felling of tress shall be deposited by the User Agency with the state Forest Department.	Complied.
7	The User Agency in consultation with the state forest department the user agency should prepare a detailed scheme for creation and maintenance of plantation of dwarf species (preferably medicinal plants) in the right of way under the transmission line for the execution of the said scheme to the state forest department.	Rs. 746026/- remitted towards creation and maintenance of plantation of dwarf species.
8	The User Agency at its cost shall provide bird deflectors, which are to be fixed on upper conductor of transmission line at suitable intervals to avoid bird hits.	The bird deflectors will be provided at the time of execution of transmission line work.
9	The User Agency shall comply with the guidelines for laying transmission lines through forest areas issued by Ministry vide letter no. 7-25/2012-FC dated 05.05.2014 and 19.11.2014.	Complied
10	No labour camps shall be established on the forest land.	The labour camps will not be established in the forest land.
11	Sufficient firewood, preferably the alternate fuel, shall be provided by the user agency to the labourer after purchasing of the same from the state Forest Department or the Forest Development Corporation or any other legal source of alternate fuel.	Complied
12	No additional or new path will be constructed inside the forest area for transportation of construction materials for execution of project work.	KPTCL will not construct additional or new paths inside the forest area for transportation of

		construction materials for execution of the project work.
13	The layout plan of the proposal shall not be changed without prior approval of Central Government	complied
14	State Government shall complete settlement of rights, in term of the scheduled Tribes and other Traditional Forest Dwellers (Recognition of Forest Rights) Act 2006, if any, on the forest land to be diverted and submit the documentary evidence as prescribed by this Ministry in it's letter No:11-9/1998-FC Dt:03.08.2009 read with 05.07.2003 in support thereof.	Recognition of Forest Rights Certificateis enclosed as Anx-2
15	The forest area shall be used for the purpose for which it is granted. The total forest area utilized for the project shall not exceed 1.121 ha.	Complied
16	The forest land proposed to be diverted shall under no circumstances be transferred to any other agencies, department or person without prior approval of Government of India.	Complied
17	The period of diversion under this approval shall be co-terminus with the period of lease to be granted in favour to the user agency or the project life, whichever is less.	Complied
18	Any other condition that the Additional Director General of Forests (Central), Regional Office, Bangalore may impose from time to time for protection, improvement of flora and founa in the forest area and public convenience, shall also be applicable. An <u>undertaking</u> to this effect shall be furnished by the user agency.	Complied
19	Violation of any of these conditions will amount to violation of Forest (Conservation) Act, 1980 and action would be taken as per the MoEF&CC Guideline F.No. 11-42/2017-FC dated 29.01.2018.	Complied

Yours Faithfully



Executive Engineer Elec.
Major Works Division, KPTCL,
Old B.M. Road, Ramanagara



200
100
50
25
10
5
2
1
0




⑦
E
77°
25'
39"
9190"
N
12°
27'
28"
0235"





(34)
E
77°
25'
40"
6671"
N
12°
27'
19"
4904"





E
77°
25'
40"
3080"
N
12°
27'
27"
1418"

1111
1111
1111
1111
1111

Name of the work: Diversion of 1.121 Hectare of forest land in Kunuru Vilage Sy No 36 & 37 (Arkavathi Minor forest) Kasaba Hobli, Kanakapura Taluk, Ramanagara District & Forest division for laying of 66 kV SC line on DC towers for a distance of 7.297 Km from existing 66/11 kV Harobele Sub station to proposed 66 kV Kunur sub station in favour of the Executive Engineer (Electrical), Karnataka Power Transmission Corporation Limited (KPTCL) Major works Division , Ramanagara.

RHS				
Poles No	LATTITUDE	LONGITUDE	EASTING	NORTHING
POLE-2	12° 27' 29.9415"	77° 25' 39.8008"	763896.89	1378440.93
POLE-3	12° 27' 29.3102"	77° 25' 39.8323"	763898.02	1378421.53
POLE-6	12° 27' 28.6614"	77° 25' 39.8839"	763899.76	1378401.60
POLE-7	12° 27' 28.0130"	77° 25' 39.9354"	763901.50	1378381.68
POLE-10	12° 27' 27.3646"	77° 25' 39.9870"	763903.24	1378361.76
POLE-11	12° 27' 26.7158"	77° 25' 40.0402"	763905.03	1378341.83
POLE-14	12° 27' 26.0677"	77° 25' 40.0941"	763906.84	1378321.92
POLE-15	12° 27' 25.4192"	77° 25' 40.1483"	763908.66	1378302.00
POLE-18	12° 27' 24.7708"	77° 25' 40.2021"	763910.47	1378282.08
POLE-19	12° 27' 24.1223"	77° 25' 40.2564"	763912.29	1378262.16
POLE-22	12° 27' 23.4742"	77° 25' 40.3102"	763914.10	1378242.25
POLE-23	12° 27' 22.8257"	77° 25' 40.3644"	763915.92	1378222.33
POLE-26	12° 27' 22.1773"	77° 25' 40.4183"	763917.73	1378202.41
POLE-27	12° 27' 21.5288"	77° 25' 40.4725"	763919.55	1378182.49
POLE-30	12° 27' 20.8807"	77° 25' 40.5264"	763921.36	1378162.58
POLE-31	12° 27' 20.2322"	77° 25' 40.5799"	763923.16	1378142.66
POLE-34	12° 27' 19.5832"	77° 25' 40.6275"	763924.78	1378122.72
POLE-35	12° 27' 18.9345"	77° 25' 40.6748"	763926.39	1378102.79
POLE-38	12° 27' 18.2854"	77° 25' 40.7224"	763928.01	1378082.85
POLE-39	12° 27' 17.6367"	77° 25' 40.7699"	763929.63	1378062.92
POLE-42	12° 27' 16.9877"	77° 25' 40.8172"	763931.24	1378042.98
POLE-43	12° 27' 16.3390"	77° 25' 40.8648"	763932.86	1378023.05
POLE-46	12° 27' 15.6899"	77° 25' 40.9120"	763934.47	1378003.11
POLE-47	12° 27' 15.0412"	77° 25' 40.9596"	763936.09	1377983.18
POLE-50	12° 27' 14.3922"	77° 25' 41.0072"	763937.71	1377963.24
POLE-51	12° 27' 13.7434"	77° 25' 41.0545"	763939.32	1377943.31
POLE-54	12° 27' 13.0944"	77° 25' 41.1020"	763940.94	1377923.37
POLE-55	12° 27' 12.4436"	77° 25' 41.1241"	763941.79	1377903.37
POLE-58	12° 27' 11.7929"	77° 25' 41.1452"	763942.61	1377883.37
POLE-59	12° 27' 11.1418"	77° 25' 41.1663"	763943.43	1377863.36
POLE-62	12° 27' 10.4910"	77° 25' 41.1870"	763944.24	1377843.36
POLE-63	12° 27' 09.8399"	77° 25' 41.2081"	763945.06	1377823.35
POLE-66	12° 27' 09.1775"	77° 25' 41.2662"	763947.00	1377803.00

Range Forest Officer,
Sathanur Range,
Sathanur-562126

Assistant Conservator of Forest,
Kanakapura Sub-Division,
Kanakapura-562117.

Executive Engineer (Ele)
Major Works Division, KP CL
Ramanagara - 562159.

Name of the work: Diversion of 1.124 Hectare of forest land in Kunuru Vilage Sy No 36 & 37 (Arkavathi Minor forest) Kasaba hobli, Kanakapura Taluk, Ramanagara District & Forest division for laying of 66 kV SC line on DC towers for a distance of 7.297 Km from existing 66/11 kV Harobele Sub station to proposed 66 kV Kunur sub station in favour of the Executive Engineer (Electrical), Karnataka Power Transmission Corporation Limited (KPTCL) Majoe works Division , Ramanagara.

LHS				
Poles No	LATTITUDE	LONGITUDE	EASTING	NORTHING
POLE-1	12° 27' 30.0043"	77° 25' 40.3746"	763914.21	1378443.02
POLE-4	12° 27' 29.3556"	77° 25' 40.4262"	763915.95	1378423.09
POLE-5	12° 27' 28.7071"	77° 25' 40.4778"	763917.69	1378403.17
POLE-8	12° 27' 28.0587"	77° 25' 40.5293"	763919.43	1378383.25
POLE-9	12° 27' 27.4100"	77° 25' 40.5809"	763921.17	1378363.32
POLE-12	12° 27' 26.7615"	77° 25' 40.6341"	763922.96	1378343.40
POLE-13	12° 27' 26.1131"	77° 25' 40.6880"	763924.77	1378323.48
POLE-16	12° 27' 25.4649"	77° 25' 40.7422"	763926.59	1378303.57
POLE-17	12° 27' 24.8165"	77° 25' 40.7961"	763928.40	1378283.65
POLE-20	12° 27' 24.1680"	77° 25' 40.8503"	763930.22	1378263.73
POLE-21	12° 27' 23.5196"	77° 25' 40.9041"	763932.03	1378243.81
POLE-24	12° 27' 22.8715"	77° 25' 40.9583"	763933.85	1378223.90
POLE-25	12° 27' 22.2230"	77° 25' 41.0122"	763935.66	1378203.98
POLE-28	12° 27' 21.5746"	77° 25' 41.0664"	763937.48	1378184.06
POLE-29	12° 27' 20.9261"	77° 25' 41.1203"	763939.29	1378164.14
POLE-32	12° 27' 20.2777"	77° 25' 41.1738"	763941.09	1378144.22
POLE-33	12° 27' 19.6289"	77° 25' 41.2214"	763942.71	1378124.29
POLE-36	12° 27' 18.9799"	77° 25' 41.2690"	763944.33	1378104.35
POLE-37	12° 27' 18.3312"	77° 25' 41.3163"	763945.94	1378084.42
POLE-40	12° 27' 17.6821"	77° 25' 41.3638"	763947.56	1378064.48
POLE-41	12° 27' 17.0334"	77° 25' 41.4111"	763949.17	1378044.55
POLE-44	12° 27' 16.3844"	77° 25' 41.4587"	763950.79	1378024.61
POLE-45	12° 27' 15.7356"	77° 25' 41.5063"	763952.41	1378004.68
POLE-48	12° 27' 15.0866"	77° 25' 41.5535"	763954.02	1377984.74
POLE-49	12° 27' 14.4379"	77° 25' 41.6011"	763955.64	1377964.81
POLE-52	12° 27' 13.7888"	77° 25' 41.6487"	763957.26	1377944.87
POLE-53	12° 27' 13.1401"	77° 25' 41.6959"	763958.87	1377924.94
POLE-56	12° 27' 12.4894"	77° 25' 41.7187"	763959.74	1377904.94
POLE-57	12° 27' 11.8383"	77° 25' 41.7398"	763960.56	1377884.93
POLE-60	12° 27' 11.1875"	77° 25' 41.7608"	763961.38	1377864.93
POLE-61	12° 27' 10.5368"	77° 25' 41.7816"	763962.19	1377844.93
POLE-64	12° 27' 09.8857"	77° 25' 41.8027"	763963.01	1377824.92
POLE-65	12° 27' 09.2049"	77° 25' 41.8291"	763964.00	1377804.00

Range Forest Officer,
Sathanuru Range,
Sathanur-562126

Assistant Conservator of Forest,
Kanakapura Sub-Division,
Kanakapura-562117.

Executive Engineer (Ele)
Major Works Division, KP CL
Ramanagara - 562159.

Status of the Payment made by User Agencies

Help

Click on **Proposal No.** to view Detail of proposal. Click on **Demand letter** to view Uploaded demand letter.

CA : Compensatory Afforestation; Addl CA : Additional Compensatory Afforestation; PCA : Penal Compensatory Afforestation; CAT : Catchment Area Treatment; Addl PA : Additional Charges for protected area; NPV : Net Present Value;

: This icon shows that the details of the Funds submitted by User Agency are yet to be verified by Nodal Officer.

: This icon shows that the demand has been verified by Nodal Officer.

: This icon shows that the challan has been generated.

: This icon shows that the payment yet to be made.

: This icon shows that the payment has been made.

☒ Proposals received on or after 15th July 2014 ☐ All Proposals received upto 14th July 2014

Select Region : Bangalore

Select State : Karnataka

Select User Agency : Select

Online Help Request State...

☒ Paid ☐ Unpaid ☐ All

Bank Name : --Select All--

Mode of Payment : --Select All--

Transaction Date (From) :

Transaction Date (To) :

Enter value for Search : 42624

SEARCH

Sno.	Proposal Detail	Application_No	Date of IN-PRINCIPLE	Amount to be Paid/Amount Paid (in Rs.)	Payment Status	Payment Detail	Demand Letter
1	FP/KA/TRANS/42624/2019 Establishment of 1x12.5 MVA, 66/11kV Substation at Kunur in Kanakapura Taluk, Ramanagara District and Construction of 66kV SC line on DC towers from existing 66/11kV Harobe Substation to proposed 66/11kV Kunur substation for a distance of 7.297Kms in Kanakapura Taluk, Ramanagara District.	TRANS426242019649	30 Jul 2020	CA: 257830/- Addl CA : 0/- PCA: 0/-, CAT : 0/- Safety Zone: 0/-, Addl PA : 0/- NPV: 0/-, Preferably Medicinal 30827/- plants : Total : 288657/-		Fund Demand Verified by Nodal Officer On Bank Name : Union Bank Of India Mode of Payment : NEFT/RTGS (Challan) Challan Generated On : 28 Feb 2022 Transaction Date : 03 Mar 2022	Demand Letter Generated Challan (./writereaddata/Fundpdf/220220221109201980_FPKATrans426242019_
2	FP/KA/TRANS/42624/2019 Establishment of 1x12.5 MVA, 66/11kV Substation at Kunur in Kanakapura Taluk, Ramanagara District and Construction of 66kV SC line on DC towers from existing 66/11kV Harobe Substation to proposed 66/11kV Kunur substation for a distance of 7.297Kms in Kanakapura Taluk, Ramanagara District.	TRANS426242019442	30 Jul 2020	CA: 3571506/- Addl CA : 0/- PCA: 0/-, CAT : 0/- Safety Zone: 0/-, Addl PA : 0/- NPV: 490998/- Cost of raising plantation of dwarf species (medic : 746026/- Total : 4808530/-		Fund Demand Verified by Nodal Officer On Bank Name : Corporation Bank Mode of Payment : NEFT/RTGS (Challan) Challan Generated On : 19 Sep 2020 Transaction Date : 19 Sep 2020	Demand Letter (./writereaddata/Fundpdf/911141238121232JF5Kunurder Generated Challan (./UserAccount/Neft_Challan.aspx?pid=TRANS426242019_

MHRD (HTTPS://SWACHHBHARAT.MYGOV.IN/)



(HTTP://WWW.DIGITALINDIA.GOV.IN)

(HTTPS://DATA.GOV.IN/)



(HTTPS://INDIA.GOV.IN/)

GOV (HTTPS://WWW.MYGOV.IN/)

(HTTP://MEITY.GOV.IN/)



(HTTP://WWW.PMINDIA.GOV.IN/EN/)



(HTTP://WWW.NIC.IN/)


MeitY

© Content Owned, Updated and Maintained by Ministry of Environment, Forest and Climate Change, Government of India

Terms & Conditions (TermsandConditions.aspx) | Privacy Policy (Privacypolicy.aspx) | Copyright Policy (CopyrightPolicy.aspx) | Hyperlinking Policy (HyperlinkingPolicy.aspx) | Accessibility Statement (Accessibiltystatement.aspx) | Disclaimer (Disclaimer.aspx) | Contact Us (contact.aspx)

Statement Showing the Amount Paid by KPTCL towards NPV, CA & Creation and maintenance of Medicinal plantation in the proposed area.

Sl No	Intimation Ltr No		Amount	UTR No	Account No & Bank Address	Date of Payment
1	A5/LND/FC/KPTC L/CR-205/2018- 19/732 Dt:08.09.2020	NPV	490998.00	SBINR5202009 1900057219	Paid through RTGS to A/C No:150736442 624442	19.09.2020
		CA	3571506.00			
		Creation and maintenance of Medicinal Plantation	746026.00			
	Total Paid		4808530.00			


Executive Engineer (Ele)
 Major Works Division, KP CL
 Ramanagara - 562159.

Annexure - D

KARNATAKA POWER TRANSMISSION CORPORATION LIMITED

EEE/MWD(R)/AEE(O)/20-21/
Phone no.080-7275067
Email:eeemwdrmg@yahoo.com
Encl:



Office of the
Executive Engineer (Ele),
Major Works Division KPTCL,
Ramanagara-562159.
Date:

UNDERTAKING

Sub: Diversion of 1.121 Ha of forest land in Arkavathi State Forest (Kunur) village Sy No: 36 & 37 Kanakapura Taluk, Ramanagara District and Forest Division for construction of 66kV SC line on DC towers from existing 66/11kV Harobele station to proposed **66/11kV S/s at Kunur** for a distance of 7.297Kms


- Ref:** 1. FP/KA/TRANS/42624/2019
2. Stage-I approval from DCF (Central) , GOI, MOEF Ltr No: F-No-4-KRB1246/2020-BAN/321 Dt:30.07.2020
3. Demand notice issued by DCF, Ramanagara vide ltr No: A5/LND/FC/KPTCL/CR-205/2018-19/732 Dt:08.09.2020

This is with reference to Diversion of 1.121 Ha of forest land in Arkavathi State Forest (Kunur) village Sy No: 36 & 37 Kanakapura Taluk, Ramanagara District and Forest Division for construction of 66kV SC line on DC towers from existing 66/11kV Harobele station to proposed **66/11kV S/s at Kunur** for a distance of 7.297Kms as desired a single undertaking to abide condition No: 01,03,05,06,08,09,10,11,12,13,14,15,16,17,18&19 given below.

Sl No	Conditions	Undertaking
1	The legal status of forest land shall remain unchanged	KPTCL undertake that the legal status of forest land remain unchanged i.e shall remain in reserve / protect/village/ un-classed/ other types of forest/ forest as the case.
2	The user agency should ensure that Compensatory Levies are deposited in the State Compensatory Afforestation Fund notified under Compensatory Afforestation fund Act 2016 and explained in the Office Memorandum issued by Ministry of Environment, Forest & Climate Change vide No:11-100/2015-FC(Vol.III) Dated 28.09.2018.	KPTCL undertakes that Compensatory Levies are deposited in the State Compensatory Afforestation Fund- Karnataka CAMPA A/c No: 150736442624442 through online as below: CA:Rs.3571506/- NPV:Rs.490998/- PMP:Rs.746026/- Total:Rs.4808530/-
3	Additional amount of the Net Present Value (NPV) of the diverted forest land if any, becoming due after revision of the same by the Hon'ble Supreme Court of India in future, shall be charged by the State Government from the user agency. The user	KPTCL undertakes to pay additional amount of the Net Present Value (NPV) of if any, becoming due after revision of the same by the Hon'ble supreme court of India in future on receipt of the expert committee.

	agency shall furnish an undertaking to this effect.	
4	The User agency shall restrict the felling of trees to minimum number in the diverted forest land and trees shall be felled under the strict supervision of State Forest Department and cost of felling of tress shall be deposited by the User Agency with the state Forest Department.	KPTCL undertakes to restrict the felling of trees to minimum number in the diverted forest land and trees shall be felled under the supervision of State Forest Department and cost of felling of tress will be deposited to State Forest Department.
5	The User Agency at its cost shall provide bird deflectors, which are to be fixed on upper conductor of transmission line at suitable intervals to avoid bird hits.	KPTCL undertakes to provide bird deflectors at the time of execution of transmission line work.
6	The User Agency shall comply with the guidelines for laying transmission lines through forest areas issued by Ministry vide letter no. 7-25/2012-FC dated 05.05.2014 and 19.11.2014.	KPTCL undertakes to comply with the guidelines for laying transmission lines through forest areas issued by Ministry vide letter no. 7-25/2012-FC dated 05.05.2014 and 19.11.2014.
7	No labour camps shall be established on the forest land.	KPTCL undertakes that no labour camps will be established in the forest land.
8	Sufficient firewood, preferably the alternate fuel, shall be provided by the user agency to the labourer after purchasing of the same from the state Forest Department or the Forest Development Corporation or any other legal source of alternate fuel.	KPTCL undertakes that sufficient firewood, preferably the alternate fuel, will be provided to the labourer after purchasing of the same from the state Forest Department or the Forest Development Corporation or any other legal source of alternate fuel.
9	No additional or new paths will be constructed inside the forest area for transportation of construction materials for execution of the project work.	KPTCL undertakes not to construct additional or new paths inside the forest area for transportation of construction materials for execution of the project work.
10	The layout plan of the proposal shall not be changed without prior approval of Central Government	KPTCL undertakes that the layout plan of the proposal will not be changed without prior approval of Central Government.
11	State Government shall complete settlement of rights, in term of the scheduled Tribes and other Traditional Forest Dwellers (Recognition of Forest Rights) Act 2006, if any, on the forest land to be diverted and submit the documentary evidence as prescribed by this Ministry in it's	DC, Ramanagara has completed process for settlement of rights, in term of the scheduled Tribes and other Traditional Forest Dwellers (Recognition of Forest Rights) Act 2006, Recognition of Forest Rights and certified that the proposal does not involve recognized rights of Primitive Tribal groups and the

	letter No:11-9/1998-FC Dt:03.08.2009 read with 05.07.2003 in support thereof.	agricultural communities.
12	The forest area shall be used for the purpose for which it is granted. The total forest area utilized for the project shall not exceed 1.121 ha.	KPTCL undertakes to utilize the forest area for the project for the purpose for which it is granted and it will not exceed 1.121ha.
13	The forest land proposed to be diverted shall under no circumstances be transferred to any other agencies, department or person without prior approval of Government of India.	KPTCL undertakes not to transfer the forest land proposed to be diverted to any other agencies, department or person without prior approval of Government of India under any circumstances.
14	The period of diversion under this approval shall be co-terminus with the period of lease to be granted in favour to the user agency or the project life, whichever is less.	KPTCL undertakes for the period of diversion under this approval shall be co-terminus with the period of lease to be granted or the project life, whichever is less.
15	Any other condition that the Additional Director General of Forests (Central), Regional Office, Bangalore may impose from time to time for protection, improvement of flora and fauna in the forest area and public convenience, shall also be applicable. An <u>undertaking</u> to this effect shall be furnished by the user agency.	KPTCL undertakes for any other condition that the Additional Director General of Forests (Central), Regional Office, Bangalore may impose from time to time for protection, improvement of flora and fauna in the forest area and public convenience.
16	Violation of any of these conditions will amount to violation of Forest (Conservation) Act, 1980 and action would be taken as per the MoEF&CC Guideline F.No. 11-42/2017-FC dated 29.01.2018.	KPTCL undertakes not to violate any of these conditions and if any will amount to violation of Forest (Conservation) Act, 1980 and action would be taken as per the MoEF&CC Guideline F.No. 11-42/2017-FC dated 29.01.2018.


Executive Engineer Ele
Major works division,
KPTCL, Ramanagara.

FORM - I
(For linear projects)

Government of Karnataka

Office of the Deputy Commissioner, Ramanagara District, Ramanagara

No:RAJIK/LAQ/CR/12/2018-19

Dated:04-02-2020.

TO WHOMSOEVER IT MAY CONCERN

In compliance of the Ministry of Environment and Forests(MoEF), Government of India's letter No. 11-9/98-FC(pt.) dated 3rd August 2009 wherein the MoEF issued guidelines on submission of evidences for having initiated and completed the process of settlement of rights under the Schedule Tribes and other Traditional Forest Dwellers (Recognition of Forest Right) Act, 2006 ('FRA' for short) on the forest land proposed to be diverted for non-forest purposes read with MoEF's letter dated 5th February 2013 wherein MoEF issued certain relaxation in respect of linear projects, it is certified that 2.2806 Hectares of forest land in sy. no 36, 37 and 97 of Arkavathi Forest in Kunur village, Kanakapura Taluk is proposed to be diverted in favour of Karnataka Power Transmission Corporation Limited, Major Works, Ramanagara Division for construction of 66 kV SC Line on DC towers from Harobele Substation to proposed 66/11kV Kunur Substation in Kanakapura Taluk.

It is further certified that:

- The complete process for identification and settlement of right under the FRA has been carried out for the entire **2.2806 Hectares** of forest area proposed for diversion. A copy of records of all consultations and meetings of the Forest Rights Committee(s), Gram Sabha(s), Sub-Division Level Committee(s) and the District Level Committee are enclosed as annexure A.
- The diversion of forest land for facilities managed by the Government as required under section 3(2) of the FRA have been completed and the Gram Sabhas have given their consent to it;
- The proposal does not involve recognized rights of Primitive Tribal Groups and the agricultural communities.

Encl: As above



(M.S.ARCHANA., I.A.S)

(Deputy Commissioner, Ramanagara District, Ramanagara)

