

## ಕರ್ನಾಟಕ ಸರ್ಕಾರ

## GOVERNMENT OF KARNATAKA

ಪ್ರಧಾನ ಮುಖ್ಯ ಅರಣ್ಯ ಸಂರಕ್ಷಣಾಧಿಕಾರಿ  
(ಅರಣ್ಯ ಪಡೆ ಮುಖ್ಯಸ್ಥರು) ರವರ ಕಛೇರಿ

Office of  
Principal Chief Conservator of  
Forests  
(Head of Forest Force)



ಅರಣ್ಯ ಭವನ, 18 ನೇ ಅಡ್ಡ ರಸ್ತೆ  
ಮಲ್ಲೇಶ್ವರಂ ಬೆಂಗಳೂರು-560003

Aranya Bhavan, 18<sup>th</sup> Cross  
Malleshwaram, Bengaluru- 03  
Telephone: 080 2334 6472  
Email: apccffc@gmail.com

Old File No: A5(2) K. GFL.CR-06/2018-19

E- 67576

E-office File No. KFD/HOFF/A52K(GFL)/63/2018-FC

Date -02-2024

Encl: 2 sets of compliance report

To,

The Additional Chief Secretary to Government  
Department of Forest, Ecology and Environment  
M.S. Building, Bengaluru-560 001

Sir,

**Sub:** Diversion of 28.218 hectare of forest land in Baad, Binaga, Arga and 20 other villages in Uttara Kannada and Udupi Districts (Karwar, Honnavar and Kundapur Forest Divisions) for slope protection of Four-laning of Goa-Karnataka Border to Kundapur Section of NH-66 (formerly NH-17) (from KM 93.700 to KM 283.300) in favour of Project Director, National Highway of India (NHAI), Project Implementation Unit (PIU), Mangaluru  
**Proposal No. FP/KA/ROAD/34601/2018** [Stage-I approved]

- Ref:**
1. Government of India, Ministry of Environment, Forests and Climate Change, Regional Office (Southern Zone), Bengaluru letter F.No. 4 KRC 1250/2020-BAN/631 Dated 17-09-2021 [Stage-I approval]
  2. Government of Karnataka letter No. FEE 27 FLL 2020 (e) dated 24-09-2021 [communication of Stage-I approval]
  3. This office letter even No. dated 11-10-2021 [communication of Stage-I approval to User Agency and Field officers] and 14-11-2022 [EDS query to User Agency]
  4. DGM (T) & Project Director, NHAI, PIU, Mangalore letter No. 12014/1/2011/PIU(Mnglr)/406 dated 29-09-2022 [Compliance Report]
  5. DGM (T) & Project Director, NHAI, PIU, Honnavar letter No. NHAI/PIU-HNVR/11011/DCF/2024-25/1153 dated 18-11-2024 [EDS reply to DCFs]
  6. Deputy Conservator of Forests, Karwar Division letter No. B4/GFL/FCA/SR-11/2011-12 dated 10-10-2022 [Compliance Report to CF, Kanara Circle] and 20-01-2025 [EDS Reply to CF, Kanara Circle]
  7. Deputy Conservator of Forests, Kundapur Division letter No.

DMN/CR.8/NH-66/FLD/2019-20 dated 15-10-2022 [*Compliance Report to CCF, Mangaluru Circle*]

8. Chief Conservator of Forests, Mangaluru Circle, Mangaluru letter No. A3/NHA/CR-71/2012-13 (Kandlavana) dated 31-10-2022 [*Compliance Report to Nodal Officer*]
9. Conservator of Forests, Kanara Circle, Sirsi letter No. B2/GFL /CR-19/2019-20/2519 dated 14-10-2022 [*Compliance Report to Nodal Officer*] and 28-01-2025 [*EDS Reply to Nodal Officer*]

The Government of India vide ref (1) have accorded 'in-principle' (Stage-I) approval for diversion of 28.218 hectare of forest land in Baad, Binaga, Arga and 20 other villages in Uttara Kannada and Udupi Districts (Karwar, Honnavar and Kundapur Forest Divisions) for slope protection of Four-laning of Goa-Karnataka Border to Kundapur Section of NH-66 (formerly NH-17) (from KM 93.700 to KM 283.300) in favour of Project Director, National Highway of India (NHAI), Project Implementation Unit (PIU), Mangaluru subject to fulfillment of certain conditions.

The same was forwarded to this office by the Government of Karnataka vide ref (2) with a direction to submit the compliance report of conditions of Stage-I approval.

Accordingly, this office vide ref (3) letter dated 11-10-2021 informed the User Agency and field officers for further action to submit the compliance report in respect of the conditions of Stage-I approval.

In response, the User Agency vide ref (4) has submitted the condition-wise compliance report to the Deputy Conservators of Forests, Kundapur and Karwar Divisions, who after verification have submitted the condition wise compliance vide ref (6) & (7) respectively to the Chief Conservator of Forests, Mangaluru Circle, Mangaluru & Conservator of Forests Kanara Circle, Sirsi who has further submitted the same to this office vide ref (8) & (9) respectively.

Based on the reports received, the status of compliance to the conditions of Stage-I approval is as under.

Stage-I approval condition		Status of Compliance
<b>Conditions which need to be complied prior to handing over of forest land by the State Forest Department.</b>		
1	The User Agency shall transfer online, the Net Present Value (NPV) of the forest land being diverted under this proposal, as per the orders of the Hon'ble Supreme Court of India dated 28-03-2008, 24-04-2008 and 09-05-2008 in writ petition (Civil) No.202/1995 and the	The user agency has paid Net Present Value (NPV) of <b>Rs. 2,94,31,374/-</b> (for 28.218 ha @ Rs.10.43 lakhs/ha) vide UTR No. CNRB 52022022277461297-UBIN0903710 dated 22-02-2022. <i>(Total amount transferred under this UTR is Rs. 12,58,24,062/- which includes NPV and CA)</i>

	<p>guidelines issued by this Ministry vide its letter No.5-3/2007-FC dated 05-02-2009. The requisite funds shall be transferred through online portal into CAMPA account of the State concerned.</p>	<p><b>Copy of Payment Page Print taken from FC Web portal is enclosed</b></p>
2	<p>The User Agency shall transfer the cost of raising and maintaining the Compensatory Afforestation over double the extent of degraded forest land in Sy.No. 178, Honnebail RF, Ankola Taluk, Karwar Division, Uttar Kannada District at the current wage rate in consultation with State Forest Department in the account of CAMPA of the concerned State through online portal. The scheme shall include demarcation of CA area using appropriate fencing tall plants for better survival, provision for watering and SMC works to be included and appropriate provision to be provided for anticipated cost escalation for the works scheduled for subsequent years.</p>	<p>The user agency has paid compensatory afforestation amount of <b>Rs. 10,36,16,496/-</b> (for 56.436 ha @ Rs.18.36 lakhs/ha). User Agency paid CA amount in split transaction i.e.,</p> <ol style="list-style-type: none"> <li><b>Rs. 9,63,92,688/-</b> vide UTR No. CNRB 52022022277461297-UBIN0903710 dated: 22-02-2022. <i>(Total amount transferred under this UTR is Rs. 12,58,24,062/- which includes NPV and CA)</i></li> <li><b>Rs. 72,23,808/-</b> vide UTR No. KKBKR 22022092605052299 dated: 26-09-2022. <i>(Total amount transferred under this UTR No. is Rs. 5,77,38,542/- which includes Differential CA and Watering charges charges)</i></li> </ol>
3	<p>The user Agency shall restrict the felling of trees to minimum number in the diverted forest land and the trees shall be felled under the strict supervision of the state forest department and the cost of felling of trees shall be deposited by the user agency with the state forest department.</p>	<p>The User Agency furnished an undertaking to that effect. <b>[Appendix-I]</b></p>
4	<p>All the funds received from the user agency under the project shall be transferred\deposited to CAMPA fund only through (<a href="https://parivesh.nic.in/">https://parivesh.nic.in/</a>)</p>	<p>The user agency has paid total amount of <b>Rs. 18,35,62,604/-</b> (For NPV, CA &amp; watering charges) deposited to CAMPA account in split transaction i.e.,</p> <ol style="list-style-type: none"> <li><b>Rs. 12,58,24,062/-</b> vide UTR No. CNRB 52022022277461297-UBIN0903710 dated: 22-02-2022. <i>(This transaction includes NPV and CA)</i></li> </ol>

		<p><b>2. Rs. 5,77,38,542/-</b> vide UTR No. KKBKR 22022092605052299 dated: 26-09-2022. <i>(This transaction includes Differential CA and Watering charges charges)</i></p>
5	<p>The user Agency should take up measure to rectify the alignment and slope of trench excavated as an emergency measure in Byndoor, so as to drain out the excess water to a common drainage point without creating water stagnation or water logging in forest area or private areas. The user agency should also ensure establishment of suitable safety measures like 6 ft high chain-link fence all along the trench to prevent accident fall of humans and animals. The side slope of the trench should be made gentle in few locations to facilitate safe passage of animals, in case, if any animal falls in to the trench.</p>	<p>User Agency has already taken up the work. The photographs enclosed.</p>
6	<p>The old road in the forest area that will be left abandoned after re-alignment should be resumed by the forest department.</p>	<p>The User Agency furnished an undertaking to that effect. <b>[Appendix-II]</b></p>
7	<p>The user agency has restored the forest area where the excavated soil has been dumped.</p>	<p>Forest Area where the soil was dumped is restored. The photographs enclosed.</p>
8	<p>The tree planting along the side of NHAI road should be completed on priority.</p>	<p>The User Agency furnished an undertaking to that effect. <b>[Appendix-III]</b></p>
9	<p>The KML file of the area diverted and CA area shall be uploaded on the e-green watch portal with all requisite details and same shall be submitted along with compliance report.</p>	<p>The KML file of the area diverted and CA area will be uploaded on the e-green watch portal with all requisite details after Stage-II by Karnataka Forest Department.</p>
10	<p>The compliance report shall be uploaded on e-portal.</p>	<p>User Agency has uploaded the Compliance report in Parivesh Web Portal.</p>

11	State government shall complete settlement of rights, in terms of the scheduled Tribes and Other Traditional Forest Dwellers (Recognition of Forest Rights) Act 2006, if any, on the forest land to be diverted and submit the documentary evidence as prescribed by this Ministry in its letter No.11-9/ 198-FC dated 3rd August 2009 read with 05.07.2003, in support thereof.	The User Agency has furnished the RoFR Certificate in FORM-I (for linear projects) issued by the Deputy Commissioner, Uttara Kannada District vide No. RB/FOR/ROFR/Viva-5/E-37648/2022-23 dated 05-07-2024 and Deputy Commissioner, Udupi District vide No. PCO/UDUPI:S1:CR:2018-19 dated 06-02-2023 which is enclosed as <b>ANNEXURE-III</b> .
12	The boundary of the diverted forest land shall be demarcated on ground at the project cost, by erecting four feet high reinforced cement concrete pillars, each inscribed with its serial number, distance from pillar to pillar and GPS co-ordinates	The boundary of the diverted forest land has been demarcated on ground by erecting four feet high reinforced cement concrete pillars. The photograph and list of GPS coordinates are enclosed. <b>[Annexure-IV]</b>
13	Violation of any of these conditions will amount to violation of Forest (Conservation) Act, 1980 and action would be taken as prescribed in para 1.21 of Chapter 1 of the Handbook of comprehensive of Forest (Conservation) Act, 1980 as issued by this Ministry's letter No. 5-2/2017-FC dated 28-03-2019	The User Agency furnished an undertaking to that effect. <b>[Appendix-IV]</b>
<b>Conditions which need to be strictly complied on field after handing over of forest land to the user agency by the State Forest Department but the compliance in form of undertaking shall be submitted prior to Stage-II</b>		
1	The legal status of forest land shall remain unchanged.	The legal status of the forest land remains unchanged and the land continues to be forest land. It will be further monitored by the Forest Department in future.  The User Agency has agreed to this and furnished an undertaking to that effect. <b>[Appendix-V]</b>
2	Compensatory Afforestation shall be raised over double the extent of degraded forest land within three years from the date of Stage-II Clearance and maintained thereafter	The Forest Department will take up the compensatory afforestation in the degraded forest land within three years from the date of Stage-II Clearance. The CA charges are deposited by the User

	by the State Forest Department at the cost of the User Agency and at least 1000 plants per hectare shall be planted over identified degraded forest land within three years of grant of final approval. If it is not possible to plant so many saplings in the area identified for CA, the balance saplings will be planted in any other forests as per prescription of approved working plan with provision for ten years on subsequent maintenance.	agency.
3	At the time of payment of the Net present Value (NPV) at the then prevailing rate the User Agency shall furnish an undertaking to pay the additional amount of NPV. If so determined, as per the final decision of the Hon'ble Supreme Court of India.	The User Agency has agreed to this and furnished an undertaking to that effect. <b>[Appendix-VI]</b>
4	Tree felling shall be restricted to the barest minimum possible and under confirmation from the local forest officials.	The User Agency has agreed to this and furnished an undertaking to that effect. <b>[Appendix-VII]</b>
5	Suitable signages for speed regulation and animal safety will be erected along the road through forest areas.	The User Agency has agreed to this and furnished an undertaking to that effect. <b>[Appendix-VIII]</b>
6	The User Agency/Concessionaire at their cost shall take up strip plantation on both sides and central verge of the road as per the IRC norms, wherever possible in consultation with State Forest Department as per the guidelines issued by Ministry vide letter No. FC-11/39/2020-FC dated 08-09-2021.	The User Agency has agreed to this and furnished an undertaking to that effect. <b>[Appendix-IX]</b>
7	The period of diversion under this approval shall be co-terminus with the period of lease to be granted in favour of the User Agency or the	The User Agency has agreed to this and furnished an undertaking to that effect. <b>[Appendix-X]</b>

	project life, whichever is less.	
8	No labour camp shall be established on the forest land.	The User Agency has agreed to this and furnished an undertaking to that effect. <b>[Appendix-XI]</b>
9	No additional or new path will be constructed inside the forest area for transportation of construction materials for execution of the project work.	The User Agency has agreed to this and furnished an undertaking to that effect. <b>[Appendix-XII]</b>
10	Sufficient firewood, preferably alternate fuels, shall be provided by the user agency to the laborer after purchasing the same from the state forest department or forest development corporation or any other legal source of alternate fuel.	The User Agency has agreed to this and furnished an undertaking to that effect. <b>[Appendix-XIII]</b>
11	The forest land shall not be used for any purpose other than i.e., specified in the project proposal.	The User Agency has agreed to this and furnished an undertaking to that effect. <b>[Appendix-XIV]</b>
12	The forest land proposed to be diverted shall under no circumstances be transferred to any other agencies, department or person without prior approval of Government of India.	The User Agency has agreed to this and furnished an undertaking to that effect. <b>[Appendix-XV]</b>
13	No damage to the flora and fauna of the adjoining area shall be caused.	The User Agency has agreed to this and furnished an undertaking to that effect. <b>[Appendix-XVI]</b>
14	User agency shall obtain the environmental clearance as per the provisions of the environment (protection) Act 1986, if applicable.	The User Agency has obtained the Environment Clearance vide No. 10-107/2011-IA.III dated 19-02-2014
15	The layout plan of the proposal shall not be changed without prior approval of central government.	The User Agency has agreed to this and furnished an undertaking to that effect. <b>[Appendix-XVII]</b>
16	The User Agency shall submit the annual self-compliance report in respect of the above stated conditions to the State Government and integrated Regional Office,	The User Agency has agreed to this and furnished an undertaking to that effect. <b>[Appendix-XVIII]</b>

	Bangalore by the end of March every year.	
17	The user agency shall comply with all the provisions of the all Acts, Rules, Regulations, Guidelines, Hon'ble Court order(s) and NGT order(s) pertaining to this project, if any, for the time being in force, as applicable to the project.	The User Agency has agreed to this and furnished an undertaking to that effect. <b>[Appendix-XX]</b>

Under the above circumstances and agreeing with the recommendation of the field officers, **it is requested to move the matter with the Government of India, Ministry of Environment, Forests and Climate Change, Integrated Regional Office, Bengaluru to consider according the final (Stage-II) approval for diversion of 28.218 hectare of forest land in Baad, Binaga, Arga and 20 other villages in Uttara Kannada and Udupi Districts (Karwar, Honnavar and Kundapur Forest Divisions) for slope protection of Four-laning of Goa-Karnataka Border to Kundapur Section of NH-66 (formerly NH-17) (from KM 93.700 to KM 283.300) in favour of Project Director, National Highway of India (NHAI), Project Implementation Unit (PIU), Mangaluru**

Yours faithfully,

Digitally signed by  
Brijesh Kumar

Date: 19-02-2025

Principal Conservator of Forests  
(Forest Conservation) & Nodal Officer (FCA)

#### Copy to the:


1. Chief Conservator of Forests, Mangaluru Circle, Mangaluru for information
2. Conservator of Forests, Kanara Circle, Sirsi for information.
3. Deputy Conservator of Forests, Kundapur Division for information.
4. Deputy Conservator of Forests, Karwar Division for information.
5. Deputy Conservator of Forests, Honnavar Division for information.
6. The Project Director, National Highway Authority of India, PIU, 2<sup>nd</sup> Floor, Part-I, Vasudeva Business Park, Adjacent to HDFC Bank, Mastikatte, Honnavar – 581334 for information





**Status of the Payment made by User Agencies**▼ **Help**


Click on **Proposal No.** to view Detail of proposal. Click on **Demand letter** to view Uploaded demand letter.


CA : Compensatory Afforestation; Addl CA : Additional Compensatory Afforestation; PCA : Penal Compensatory Afforestation; CAT : Catchment Area Treatment; Addl PA : Additional Charges for protected area; NPV : Net Present Value;

 **To be Verified** : This icon shows that the details of the Funds submitted by User Agency are yet to be verified by Nodal Officer.



 **Verified** : This icon shows that the demand has been verified by Nodal Officer.

 **Unpaid** : This icon shows that the payment yet to be made.

 **Challan Generated** : This icon shows that the challan has been generated.

 **Paid** : This icon shows that the payment has been made.

☒ **Proposals received on or after 15th July 2014** ☐ **All Proposals received upto 14th July 2014**

<b>Select Region :</b>	<input type="text" value="Bangalore"/>	<b>Select State :</b>	<input type="text" value="Karnataka"/>
<b>Select User Agency :</b>	<input type="text" value="Select"/>		
<b>Payment Status :</b>	<input checked="" type="radio"/> <b>Paid</b> <input type="radio"/> <b>Unpaid</b> <input type="radio"/> <b>All</b>		
<b>Bank Name :</b>	<input type="text" value="--Select All--"/>	<b>Mode of Payment :</b>	<input type="text" value="--Select All--"/>
<b>Transaction Date (From) :</b>	<input type="text"/> 	<b>Transaction Date (To) :</b>	<input type="text"/> 
<b>Enter value for Search :</b>	<input type="text" value="34601"/>		
<input type="button" value="SEARCH"/>			



Sno.	Proposal Detail Online Help/Query	Application_No	Date of IN-PRINCIPLE	Amount to be Paid/Amount Paid (in Rs.)	Payment Status	Payment Detail	Demand Letter
1	FP/KA/ROAD/34601/2018 (../viewreport.aspx?pid=FP/KA/ROAD/34601/2018)  Four laning of Goa-Karnataka Border - Kundapur Section of NH-66	ROAD346012018942	17 Sep 2021	CA: 7223808/- , Addl CA : 0/- PCA: 0/- , CAT : 0/- Safety Zone: 0/- , Addl PA : 0/- NPV: 0/- , Watering Charges : 50514733.8/- Total : 57738541.8/-	✓ Paid	Fund Demand Verified by : 02 Sep 2022 Nodal Officer On Bank Name : Union Bank Of India Mode of Payment : NEFT/RTGS (Challan) Challan Generated On : 14 Sep 2022 Transaction Date : 26 Sep 2022	Demand Letter (../writereaddata/Fundpdf/270820221205565713_FPKAROAD346012018_User_Fund_Demanded_67590.pdf)  Generated Challan (../UserAccount/Neft_ChallanCorp.aspx?pid=ROAD346012018942)
2	FP/KA/ROAD/34601/2018 (../viewreport.aspx?pid=FP/KA/ROAD/34601/2018)  Four laning of Goa-Karnataka Border - Kundapur Section of NH-66	ROAD346012018053	17 Sep 2021	CA: 96392688/- , Addl CA : 0/- PCA: 0/- , CAT : 0/- Safety Zone: 0/- , Addl PA : 0/- NPV: 29431374/- Total : 125824062/-	✓ Paid	Fund Demand Verified by : 02 Feb 2022 Nodal Officer On Bank Name : Union Bank Of India Mode of Payment : NEFT/RTGS (Challan) Challan Generated On : 03 Feb 2022 Transaction Date : 22 Feb 2022	Demand Letter (../writereaddata/Fundpdf/200120221101394136_FPKAROAD346012018_User_Fund_Demanded_19002.pdf)  Generated Challan (../UserAccount/Neft_ChallanCorp.aspx?pid=ROAD346012018053)



([HTTPS://SWACHHBHARAT.MYGOV.IN/](https://swachhbbharat.mygov.in/))



([HTTP://WWW.DIGITALINDIA.GOV.IN](http://www.digitalindia.gov.in))



([HTTPS://DATA.GOV.IN/](https://data.gov.in/))

Open Government Data (OGD) Platform India



([HTTPS://INDIA.GOV.IN/](https://india.gov.in/))



([HTTPS://WWW.MYGOV.IN/](https://www.mygov.in/))



([HTTP://MEITY.GOV.IN/](http://meity.gov.in/))



([HTTP://WWW.PMINDIA.GOV.IN/EN/](http://www.pmindia.gov.in/en/))



([HTTP://WWW.NIC.IN/](http://www.nic.in/))

© Content Owned, Updated and Maintained by Ministry of Environment, Forest and Climate Change, Government of India  
Terms & Conditions (TermsandConditions.aspx) | Privacy Policy (PrivacyPolicy.aspx) | Copyright Policy (CopyrightPolicy.aspx) |  
Hyperlinking Policy (HyperlinkingPolicy.aspx) | Accessibility Statement (Accessibiltystatement.aspx) | Disclaimer (Disclaimer.aspx) |  
Contact Us (contact.aspx)

For any Technical support, Please Contact EFCCID, NIC, New Delhi,  
monitoring-fc(at)nic(dot)in

RPA)

51772



ಕರ್ನಾಟಕ ಸರ್ಕಾರ  
ಅರಣ್ಯ ಇಲಾಖೆ



ಅರಣ್ಯ ಸಂರಕ್ಷಣಾಧಿಕಾರಿಗಳ ಕಛೇರಿ, ಕೆನರಾ ಪುತ್ರ, ಸಿರಸಿ - 581402

OFFICE OF THE CONSERVATOR OF FORESTS, KANARA CIRCLE, SIRSI-581402.

ತೆರವು (PHONE): 08384-236335, ಇ-ಮೇಲ್ (e-mail) : ccfkanaracircle@gmail.com

No:B2/GFL/CR-19/2019-20/3806

Date: 28-01-2025

To,

The Principal Chief Conservator of Forests,  
(Forest Conservation) and Nodal Officer (FCA)  
Aranya Bhavan, 18<sup>th</sup> Cross,  
Malleshwaram, Bangalore-03.

Sir,

SUB: Diversion of 28.218 hectare of Forest land in Baad, Binaga, Arga and 20 other villages in Uttar Kannada and Udupi Districts (Karwar, Honnavar and Kundapur Forest Division) for slope protection of four laning of Goa-Karnataka Border to Kundapur Section of NH-66 (formerly NH-17) (from Km. 93.700 to Km. 283.300) in favour of Project Director, National Highway of India (NHAI), Project Implementation Unit (PIU), Mangaluru  
**Proposal No.FP/KA/ROAD/34601/2018 (FORM-A)**

- REF:1) Government of India, Ministry of Environment, Forests and Climate Change, Regional Office, Bangalore's letter No:F.No.4-KRC 1250/2020-BAN/631 dated: 17-09-2021
- 2) Government of India, Ministry of Environment & Forests (FC Section) New Delhi's letter No: F.No. 4-KRA 973/2013-BAN/1660 dated:06-03-2020.
- 3) Government of Karnataka's letter No:ಅಪಜೇ 27 ಎಫ್ ಎಲ್ ಎಲ್ 2020 (ಇ) dated: 24-09-2021
- 4) Principal Chief Conservator of Forests, (Forest Conservation) Bangalore's letter No:KFD/HOFF/A52K(GFL)63/2018-FC,E-67576,dated:11-10-2021
- 5) DGM & Project Director, National Highways Authority of India, Project Implementation Unit, Manalore's letter No:12014/2011/PIU(Mnglr)/05 dated: 05-04-2022, 29-09-2022 and NHAI/PIU-HNVR/11011/DCF/2024-25/1153 dated:18-11-2024
- 6) Deputy Conservator of Forests, Karwar Division, Karwar office letter No: B4/GFL/FCA/SR-11/2011-12/2099 Dated:10-10-2022, 17-07-2024, 29-08-2024, 20-09-2024 and 21-12-2024.
- 7) This office letter even No. dated:14-11-2022

04 FEB 2025

\*\*\*\*\*

The Government of India Ministry of Environment and Forest Climate Change Regional Office, Bangalore has accorded in principal approval (Stage-I) for diversion of 28.218 ha. additional forest land (Karwar division-12.518 ha.) for slope protection of



Four-laning of Goa-Karnataka Border to Kundapur Section of NH-66 (formerly NH-17) (from Km. 93.700 to Km. 283.300) in favour of Project Director, National Highway of India (NHAI), Project Implementation Unit (PIU), Mangaluru subject to fulfillment of the certain conditions vide their letter cited at reference (1).

Accordingly, Deputy Conservator of Forests, Karwar Division, Karwar has submitted compliance report pertaining to Karwar division vide their letter dated:10-10-2022 cited at reference (6), which was further submitted to your office vide this office letter dated:14-11-2022 cited at reference (7). The user agency has submitted RoFR Certificate issued by the Deputy Commissioner, Uttara Kannada, Karwar vide letter dated:18-11-2024 cited at reference (5). The same has been submitted herewith for onward submission.


Further, it is submitted that, the user agency i.e. NHAI has been instructed to comply the following 03 important conditions vide Deputy Conservator of Forests, Karwar Division office letter cited at reference (6), stipulated in Govt. of India's Stage-II approval letter dated:06-03-2020 cited at reference (2). (diversion of 163.283 ha. pertaining to Karwar division 83.95+0.646 ha.).

1. The User Agency will provide retaining walls, breast walls and drainage as per requirement to make the slope stable.
2. The User Agency will undertake comprehensive soil conservation measures at the project cost in consultation with the State Forest Department.
3. The designing of culverts/bridges, if any, over the natural streams/rivers/canals should be done in such a manner that it does not hamper the natural course of water, does not give rise to water-logging, and also does not hamper movement of wild animals.

But so far user agency has not complied the above conditions. The above condition may be impose in stage-II approval and also direct the user agency to take above precautionary measures to avoid land slide in the diverted forest land to National Highway Authority of India, Mangalore.

Hence, the report submitted by Deputy Conservator of Forests, Karwar Division is attached with this letter and submitted for your kind perusal and necessary action.

Yours faithfully,

  
Conservator of Forests, 28.01-25  
Kanara Circle, Sirsi.

Copy submitted to Deputy Conservator of Forests, Karwar Division, Karwar for information.

Copy to the Project Director, National Highways Authority of India, Project Implementation Unit, 2<sup>nd</sup> Floor, Part-1, Vasudeva Business Park, Adjacent to HDFC Bank, Mastikatte, Honnavr-581334 for kind information.



Office of the Deputy Conservator  
of Forests, Karwar Division  
Kajubhag, M.G. Road  
Karwar - 581301  
Karnataka



Phone No. 08382-226365

Email : karwardcf@gmail.com

No: B4/GFL/FCA/SR-11/2011-12 | 2024

Dated: 15-01-2025


20

To,

✓ The Conservator of Forests,  
Kanara Circle,  
Sirsi

Sir,

SUB: Diversion of 28.218 hectare of Forest land in Baad, Binaga, Arga and 20 other villages in Uttar Kannada and Udupi Districts (Karwar, Honnavar and Kundapur Forest Division) for slope protection of four laning of Goa-Karnataka Border to Kundapur Section of NH-66 (formerly NH-17) (from Km. 93.700 to Km. 283.300) in favour of Project Director, National Highway of India (NHAI), Project Implementation Unit (PIU), Mangaluru  
**Proposal No.FP/KA/ROAD/34601/2018 (FORM-A)**



1) Govt. of India, Ministry of Environment, Forests and Climate Change, Regional Office, Bangalore's letter No:F.No.4-KRC 1250/2020-BAN/631 dated: 17-09-2021

2) Govt. of Karnataka's letter No:ಅಪಜೀ 27 ಎಫ್ ಎಲ್ ಎಲ್ 2020 (ಇ) dated: 24-09-2021

3) Principal Chief Conservator of Forests, (Forest Conservation) Bangalore's letter No:KFD/HOFF/A52K(GFL)63/2018-FC,E-67576,dated:11-10-2021

4) DGM & Project Director, National Highways Authority of India, Project Implementation Unit, Manalure's letter No:12014/2011/PIU(Mnglr)/05 dated: 05-04-2022, 29-09-2022 and NHAI/PIU-HNVR/11011/DCF/2024-25/1153 dated:18-11-204

5) This office letter even No. dated:10-10-2022, 17-07-2024, 29-08-2024, 20-09-2024 and 21-12-2024

The Government of India Ministry of Environment and Forest Climate Change Regional Office, Bangalore has accorded in principal approval (Stage-I) for diversion of 28.218 ha. additional forest land (Karwar division-12.518 ha.) for slope protection of Four-laning of Goa-Karnataka Border to Kundapur Section of NH-66 (formerly NH-17) (from Km. 93.700 to Km. 283.300) in favour of Project Director, National Highway of India (NHAI), Project Implementation Unit (PIU), Mangaluru subject to fulfillment of the certain conditions vide their letter cited at reference (1).

Accordingly, this office was submitted compliance report pertaining to Karwar division vide this office letter dated:10-10-2022 cited at reference (5). The user agency has submitted RoFR Certificate issued by the Deputy Commissioner, Uttar Kannada, Karwar vide letter dated:18-11-2024 cited at reference (4). The same has been submitted herewith for on ward submission.

908  
24/01/2025

5301  
24/1/25




Further, it is submitted that, the user agency i.e. NHAI has been instructed to comply the following 03 important conditions vide this office letter cited at reference (5), stipulated in Govt. of India's Stage-II approval letter dated:06-03-2020 cited at reference (1). (diversion of 163.283 ha. pertaining to Karwar division 83.95+0.646 ha.).

1. The User Agency will provide retaining walls, breast walls and drainage as per requirement to make the slope stable.
2. The User Agency will undertake comprehensive soil conservation measures at the project cost in consultation with the State Forest Department.
3. The designing of culverts/bridges, if any, over the natural streams/rivers/canals should be done in such a manner that it does not hamper the natural course of water, does not give rise to water-logging, and also does not hamper movement of wild animals.

But so far user agency has not complied the above conditions. The above condition may be impose in stage-II approval and also direct the user agency to take above precautionary measures to avoid land slide in the diverted forest land to National Highway Authority of India, Mangalore. This is for your kind perusal and necessary action in the matter.

Yours faithfully,

  
Deputy Conservator of Forests,  
Karwar Division, Karwar.

Copy submitted to Principal Chief Conservator of Forests, (Forest Conservation) & Nodal Officer (FCA), Aranya Bhavan, 18<sup>th</sup> Cross, Malleshwaram, Bangalore for kind information.

Copy to the Project Director, National Highways Authority of India, Project Implementation Unit, 2<sup>nd</sup> Floor, Part-1, Vasudeva Business Park, Adjacent to HDFC Bank, Mastikatte, Honnavr-581334 for kind information.





# भारतीय राष्ट्रीय राजमार्ग प्राधिकरण

(सड़क परिवहन एवं राजमार्ग मंत्रालय, भारत सरकार)

## National Highways Authority of India

(Ministry of Road Transport & Highways, Government of India)

परियोजना कार्यान्वयन इकाई-होन्नावर/Project Implementation Unit - Honnavar

2nd Floor, Part 1, Vasudeva Business Park, Adjacent To HDFC Bank,  
Mastikatte, Honnavar - 581 334

Email : piunhaihonnnavar@gmail.com Email : pluhonnnavar@nhai.org



BA 3418  
No.NHAI/PIU-HNVR/11011/DCF/2024-25/1153

20 NOV 2024

18.11.2024.

Proposal No. : FPIKA/ROAD/34601/2018

To  
सुपरिटेण्डेंट

The Deputy Conservator of Forests  
Karwar Division  
Karwar  
Uttara Kannada Dist

The Deputy Conservator of Forests  
Honnavar Division  
Honnavar  
Uttara Kannada Dist

The Deputy Conservator of Forests  
Kundapur Division  
Kundapur  
Udupi Dist

**Proj:** Four laning of Goa-Karnataka Border to Kundapur section of NH-66 (formerly NH-17) from Km. 93.700 to Km. 283.300 in the State of Karnataka to be executed as BOT Project on DBFOT Pattern under NHDP-IV:

**Sub:** Diversion of 28.218 ha of forest land in Baad, Binaga-Arga and 20 other villages in Uttara Kannada and Udupi Districts (Karwar, Honnavar and Kundapura Forest Divisions) for slope protection of Four laning of Goa-Karnataka Border to Kundapur Section of NH-66 (formerly NH-17) from KM 93,700 to KM 283.300 in favour of National Highways Authority of India (PIU), Mangalore - Compliance Report in respect of Stage -II Clearance - reg

**Ref:**

1. DC, Karwar vide letter no. RB/FOR/ROFR/Viva-5/e-37648/2022-23 dated-24.10.2024.
2. DC, Karwar vide letter no. RB/FOR/ROFR/Viva-5/e-37648/2022-23 dated-14.10.2024.
3. NHAI, PIU Honnavar Letter no. No.NHAI/PIU-HNVR/11011/DC/2024-25/911 dated - 04.10.2024.
4. DC, Karwar vide letter no. RB/FOR/ROFR/Viva-5/e-37648/2022-23 dated-19.09.2024.
5. DC, Karwar vide letter no. RB/FOR/ROFR/Viva-5/e-37648/2022-23 dated- 30.07.2024.
6. DC, Karwar vide letter no. RB/FOR/ROFR/Viva-5/e-37648/2022-23 dated-13.08.2024.
7. DC, Karwar vide letter no. RB/FOR/ROFR/Viva-5/e-37648/2022-23 dated-05.07.2024.
8. DC, Udupi letter No.PCO/UDUPI/:S1:CR:2018-19 dated 06.02.2023.
9. PCCF (FC) letter no A5(2)/K.GFL.CR-06/2018-19 dated 14.11.2022.(E-65756).
10. PIU Mangalore Letter No. 12014/1/2011/PIU (Mnglr)/406 dated 29.09.2022.
11. DCF Karwar letter No. B4/GFL/FCA/SR-11/2011-12 dated 11.08.2022.
12. DCF Karwar letter No. B4/GFL/FCA/SR-11/2011-12 dated 09.06.2022.
13. PIU Mangalore Letter No. 12014/1/2011/PIU (Mnglr)/06 dated 05.04.2022.
14. PIU Mangalore Letter No. 12014/1/2011/PIU (Mnglr)/05 dated 05.04.2022.
15. PIU Mangalore Letter No. 12014/1/2011/PIU (Mnglr)/04 dated 05.04.2022.
16. MoEF & CC file no File No. F.No. KRC1250/2020-BAN dated 17.09.2021.
17. PIU Mangalore Letter: NHAI/PIU-mang/FC/05 dated 09.04.2019 (Submission of hard copies of proposal).

Sir,

This has reference to this office letter cited (10<sup>th</sup>) vide which submitted compliance to conditions stipulated in stage I approval towards Diversion of 28.218 Ha forest land in addition to 163.283 Ha already diverted forest land, to carryout slope protection works in the project of 4 laning

प्रधान कार्यालय, जी ५ और ६, सेक्टर-२०, द्वारका, नई दिल्ली - ११० ०१५

Headquarters, National Highways Authority of India, G 5&6, Sector-10, Dwarka, New Delhi - 110 075 www.nhai.gov.in



of Goa Karnataka Border - Kundapur Section of NH-66. The same was forwarded to PCCF(FC) through CCF, Kanara and CCF Mangalore from your end.

2. In this regard, PCCF(FC) vide letter cited (9<sup>th</sup>) requested to furnish documents in compliance to Stage -I condition No. A-11 and Stage -I condition No. B-14 through concerned Deputy Conservator of Forests and Chief Conservator of Forests.


3. Compliance to PCCF(FC) letter cited (9<sup>th</sup>) is submitted herewith as under;

Sl No	Observations	PIU Compliance
1	The requisite Certificate in Form - II (for Non-linear/Hybrid projects) issued by the jurisdictional Deputy Commissioner as per Annexure II of FC Guidelines communicated by Government of India, Ministry of Environment, Forests and Climate Change, New Delhi vide F.No. 5-2/2017-FC dated 28.03.2019(Stage -I condition No. A-11)	<p>Out of 28.218 Ha Forest land proposal, 5.194 Ha is falling under Udupi District and balance 23.025 Ha is falling under Uttara Kannada District</p> <p>The Deputy Commissioner, Udupi District has issued the ROFR certificate vide letter dated-06.02.2023. (Enclosed as Annexure-A)</p> <p>The Deputy Commissioner, Uttara Kannada has issued the RoFR certificate for an extent of 22.873 Ha out of total area 23.023 Ha. (Enclosed as Annexure-B).</p> <p>Further, The Deputy Commissioner, Uttara Kannada vide letter cited 1st informed that balance 0.15 Ha land bearing Sy.no 147 ,in Mirjan village, Kumta Taluk is private land, hence there is no requirement of RoFR certificate for the respective land. (Enclosed as Annexure-C).</p>
2	The User Agency has obtained the Environmental Clearance vide No.10-107/2011-1A.III dated 19.02. 2014. But the document is not attached to the hard copies (Stage -I condition No. B-14)	Environmental Clearance approval accorded vide letter No.10-107/2011-1A.III dated 19.02. 2014 enclosed as Annexure D for ready reference.

4. In view of above facts, the compliance submitted above may kindly be forwarded to CCF, Mangalore for further action/ processing further in order to issue Stage II approval by MoEF&CC.

Thanking You

Yours Sincerely,

  
DGM(T) & Project Director  
PIU-Honnavar

Encl.: As Above

CC:

1. The PCCF (FC) and Nodal officer FCA Arayana Bhavan Bangalore- For information please
2. The CCF, Mangalore Circle/ Kanara Circle - For information please
3. The Regional Officer, NHAI, Bengaluru - for information please
4. The Project Manager, M/s. IRBWTPL, Kumta - for information and n/a
5. The, M/s. Theme Engineering Services Pvt Ltd. Bhatkal - for information



## FORM-1

(For Linear Projects)

Government of Karnataka

Office of the Deputy Commissioner, Udupi District  
Udupi, Karnataka

No: PCO/UDUPI/S1/CR: 2016-19

Date: 08-02-2023

TO WHOMSOEVER IT MAY CONCERN

In compliance of the Ministry of Environment and Forests (MOEF), Government of India's letter No: 119/95-FC(pt) dated 3 August 2009 where in the MoEF issued guidelines on submission of evidences for having initiated and completed the process of settlement of rights under the Scheduled Tribes and other Traditional Forest Dwellers (Recognition of Forest Rights) Act, 2006(FRA, for short) on the forest land proposed to be diverted for non-forest purposes read with MoEF's letter dated 5 February 2013 where in MoEF issued certain relaxation in respect of linear projects, it is certified that 5.1945 hectares of forest land proposed to be diverted in favour of National Highways Authority of India (NHAI), Mangalore for Proposed road for slope protection of Four laning of Goa-Karnataka Border to Kundapur Section of NH-66 (formerly NH-17) from KM 93.700 to KM 283.300 in Kundapur Forest Division falls within jurisdiction of below mentioned villages in Byndoor tehsil.

Sl. No.	District	Tehsils	Villages	Survey No.	Area (Hts)
1.	Udupi	Byndoor	Shirur	217	0.3200
				217	0.6300
			Paduvani	241	4.2445
Total Area					5.1945

It is further certified that:

- the complete process for identification and settlement of rights under the FRA has been carried out for the entire 5.1945 Hectares of forest area proposed for diversion. A copy of records of all consultations and meetings of the Forest Rights Committee are enclosed as annexure.
- The diversion of forest land for facilities managed by the Government as required under section 3(2) of the FRA have been completed and the GramaSabhas have given their consent to it.
- The proposal does not involve recognized rights of Primitive Tribal Groups and pre-agricultural Communities.

(Doodpeer P.)  
Project co-ordinator  
ITDP Udupi

(Udaya M Nayak I.F.S)  
Deputy conservator of Forest  
Division Kundapura

(KURMA RAO M. I.A.S)  
Deputy commissioner  
Udupi district



## FORM-I

(For Linear Projects)

GOVERNMENT OF KARNATAKA

OFFICE OF DISTRICT COLLECTOR UTTAR KANNADA, KARWAR

No.RB/FOR/ROFR/Viva-5/E-37648/2022-23

Dated: 05-07-2024

## TO WHOMSOEVER IT MAY CONCERN

In compliance of the Ministry of Environment and Forests (MoEF), Government of India's letter No.11-9/98-FC (pt) dated 3rd August 2009 wherein the MoEF issued guidelines on submission of evidences for having initiated and completed the process of settlement of rights under the Scheduled Tribes and Other Traditional Forest Dwellers (Recognition of Forest Rights) Act, 2006 ("FRA" for short) on the forest land proposed to be diverted for non-forest purposes, read with MoEF's letter dated 5th February 2013 where in MoEF issued certain relaxation in respect of linear projects, it is certified that 9.0080 hectares of forest land situated in various F.Sy.No's of 7 villages in Ankola Taluk and one village in Kumta Taluk as per the Annexure-A attached to this Form-I proposed to be diverted in favour of the National Highways Authority of India (PIU), Mangalore for the proposed road for slope protection of Four laning of Goa-Karnataka Border to Kundapur Section of NH-66 (formerly NH-17) falls within Jurisdiction of Harwada, Aversa, Shedgeri, Belse, Shirur, Kodsani, Balale and Bargi-Kurigadde for public use at Ankola Taluk and Kumta Taluk, Uttara Kannada District falls within Jurisdiction of Ankola and Kumta Tehsil.

It is further certified that:

- A) The complete process for identification and settlement of rights under the FRA has been carried out for the entire 9.0080 hectares of forest land proposed for diversion. A copy of records of all consultation and meetings of the Forest Rights Committee, Gram Sabha, Sub-Division Level Committee and the District Level Committee are enclosed as annexure - 'A' to 'D'.
- B) The diversion of forest land for facilities managed by the Government as required under section 3(2) of the FRA have been completed and the Gram Sabha have given their consent to it.
- C) The proposal does not involve recognised rights of Primitive Tribal's Groups & Pre-Agricultural communities.

Encl: As above

To,

Project Director  
National Highways Authority of India (PIU)  
Door No.3-29, "Bathel", Tharethota,  
Near Pumpwell (NH-66), Mangalore-575002

*Gawda*  
Deputy Commissioner,  
Uttara Kannada, Karwar



**FORM-I**  
**(For Linear Projects)**  
**GOVERNMENT OF KARNATAKA**  
**OFFICE OF DISTRICT COLLECTOR UTTAR KANNADA, KARWAR**

No.RB/FOR/ROFR/Viva-5/E-37648/2022-23

Dated: 30-07-2024

**TO WHOMSOEVER IT MAY CONCERN**

In compliance of the Ministry of Environment and Forests (MoEF), Government of India's letter No.11-9/98-FC (pt) dated 3rd August 2009 wherein the MoEF issued guidelines on submission of evidences for having initiated and completed the process of settlement of rights under the Scheduled Tribes and Other Traditional Forest Dwellers (Recognition of Forest Rights) Act, 2006 ("FRA" for short) on the forest land proposed to be diverted for non-forest purposes, read with MoEF's letter dated 5th February 2013 where in MoEF issued certain relaxation in respect of linear projects, it is certified that 5.1800 hectares of forest land situated in various F.Sy.No's of 4 villages in Honnavar Taluk and 6 village in Karwar Taluk as per the Annexure-A attached to this Form-I proposed to be diverted in favour of the National Highways Authority of India (PIU), Mangalore for the proposed road for slope protection of Four laning of Goa-Karnataka Border to Kundapur Section of NH-66 (formerly NH-17) falls within Jurisdiction of Manki, Kelaginoor, Gunavante, Sulebeelu and Arga for public use at Honnavar Taluk and Karwar Taluk, Uttara Kannada District falls within Jurisdiction of Honnavar and Karwar Tehsil.

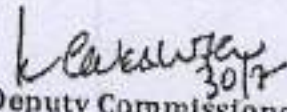
It is further certified that:

- A) The complete process for identification and settlement of rights under the FRA has been carried out for the entire 5.1800 hectares of forest land proposed for diversion. A copy of records of all consultation and meetings of the Forest Rights Committee, Gram Sabha, Sub-Division Level Committee and the District Level Committee are enclosed as annexure - 'A' to 'D'.
- B) The diversion of forest land for facilities managed by the Government as required under section 3(2) of the FRA have been completed and the Gram Sabha have given their consent to it.
- C) The proposal does not involve recognised rights of rights of Primitive Tribal's Groups & Pre-Agricultural communities.

Encl: As above

To,

Project Director  
National Highways Authority of India (PIU)  
Door No.3-29, "Bathel", Tharethota,  
Near Pumpwell (NH-66), Mangalore-575002

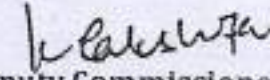
  
Deputy Commissioner,  
Uttara Kannada, Karwar



ANNEXURE -A

Enclosed to Form-1 issued by Deputy Commissioner, Uttara Kannada, Karwar  
vide No. RB/FOR/ROFR/Viva-5/E-37648/2022-23, dated 30-07-2024

Sl.No	Tehsil	Village	Forest Sy. No.	Area (in Hectares)
1	Honnavar	Manki (ನಗರ ವ್ಯಾಪ್ತಿ)	238	0.1170 ✓
2	Honnavar	Kelginoor	400A1	1.3800 ✓
3	Honnavar	Kelginoor	400A1	1.0240 ✓
4	Honnavar	Sulebeelu	11	0.1540
5	Karwar	Arga	52A1A	0.0600
6	Karwar	Arga	52A1A	0.2400
7	Karwar	Arga	52A1A	0.9450
8	Karwar	Arga	52A1A	0.5250
9	Karwar	Arga	52A1A	0.4500
10	Karwar	Arga	66A1A	0.2850
Total				5.1800

  
Deputy Commissioner,  
Uttara Kannada, Karwar



**FORM-I**  
(For Linear Projects)  
**GOVERNMENT OF KARNATAKA**  
**OFFICE OF DISTRICT COLLECTOR UTTAR KANNADA, KARWAR**

No.RB/FOR/ROFR/Viva-5/E-37648/2022-23

Dated: 13-08-2024

**TO WHOMSOEVER IT MAY CONCERN**

In compliance of the Ministry of Environment and Forests (MoEF), Government of India's letter No.11-9/98-FC (pt) dated 3rd August 2009 wherein the MoEF issued guidelines on submission of evidences for having initiated and completed the process of settlement of rights under the Scheduled Tribes and Other Traditional Forest Dwellers (Recognition of Forest Rights) Act, 2006 ("FRA" for short) on the forest land proposed to be diverted for non-forest purposes, read with MoEF's letter dated 5th February 2013 where in MoEF issued certain relaxation in respect of linear projects, it is certified that 6.1750 hectares of forest land situated in various F.Sy.No's of 12 villages in Karwar Taluk 2 Villages in Honnavar Taluk and 5 village in Kumta Taluk as per the Annexure-A attached to this Form-I proposed to be diverted in favour of the National Highways Authority of India (PIU), Mangalore for the proposed road for slope protection of Four laning of Goa-Karnataka Border to Kundapur Section of NH-66 (formerly NH-17) falls within Jurisdiction of Baad, Binaga, Amadalli, Yettinabail, Gunavante, Mirjan and Honnavar City for public use at Karwar Taluk and Kumta Taluk, Uttara Kannada District falls within Jurisdiction of Karwar and Kumta Tehsil.

It is further certified that:

- A) The complete process for identification and settlement of rights under the FRA has been carried out for the entire 6.1750 hectares of forest land proposed for diversion. A copy of records of all consultation and meetings of the Forest Rights Committee, Gram Sabha, Sub-Division Level Committee and the District Level Committee are enclosed as annexure - 'A' to 'D'.
- B) The diversion of forest land for facilities managed by the Government as required under section 3(2) of the FRA have been completed and the Gram Sabha have given their consent to it.
- C) The proposal does not involve recognised rights of rights of Primitive Tribal's Groups & Pre-Agricultural communities.

Encl: As above

To,

Project Director  
National Highways Authority of India (PIU)  
Door No.3-29, "Bathel", Tharethota,  
Near Pumpwell (NH-66), Mangalore-575002

*L. Lakshmi*  
Deputy Commissioner,  
Uttara Kannada, Karwar.





# ANNEXURE -A

Enclosed to Form-1 issued by Deputy Commissioner, Uttara Kannada, Karwar  
vide No. RB/FOR/ROFR/Viva-5/E-37648/2022-23, dated 13-08-2024

Sl.No	Tehsil	Village	Forest Sy. No.	Area (in Hectares)
1	Karwar	Baad	1445A	0.0375
2	Karwar	Baad	1376	0.3150
3	Karwar	Baad		0.0225
4	Karwar	Baad	1445A	0.0825
5	Karwar	Baad	1376	0.0225
6	Karwar	Binaga	16A1A	0.1200
7	Karwar	Binaga	16A1A	0.1200
8	Karwar	Binaga	9A1	0.1650
9	Karwar	Amdalli	489A1	1.8750
10	Karwar	Amdalli	489A1	0.2250
11	Karwar	Amdalli	489A1	0.0600
12	Karwar	Amdalli	489A1	0.1200
13	Kumta	Yettinbail	4	0.4800 ✓
14	Kumta	Mirjan	127	0.4500 ✓
15	Kumta	Mirjan	145	0.6300
16	Kumta	Manaki	108B3	0.2300
17	Kumta	Manaki	108B2	0.1700
18	Honnavar	Gunavante	263A	0.4500
19	Honnavar	Honnavar(City)	483A1	0.4500
Total				6.1750

*K. Karwar*  
Deputy Commissioner,  
Uttara Kannada, Karwar.

*G.025*





## FORM-I

(For Linear Projects)

GOVERNMENT OF KARNATAKA

OFFICE OF DISTRICT COLLECTOR UTTAR KANNADA, KARWAR

No.RB/FOR/ROFR/Viva-5/E-37648/2022-23

Dated: 19-09-2024

### TO WHOMSOEVER IT MAY CONCERN

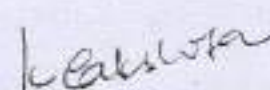
In compliance of the Ministry of Environment and Forests (MoEF), Government of India's letter No.11-9/98-FC (pt) dated 3rd August 2009 wherein the MoEF issued guidelines on submission of evidences for having initiated and completed the process of settlement of rights under the Scheduled Tribes and Other Traditional Forest Dwellers (Recognition of Forest Rights) Act, 2006 ("FRA" for short) on the forest land proposed to be diverted for non-forest purposes, read with MoEF's letter dated 5th February 2013 where in MoEF issued certain relaxation in respect of linear projects, it is certified that 2.5100 hectares of forest land situated in various Forest survey No Divigi village in Kumta Taluk as per the Annexure-A attached to this Form-I proposed to be diverted in favour of the National Highways Authority of India (PIU), Mangalore for the proposed road for slope protection of Four laning of Goa-Karnataka Border to Kundapur Section of NH-66 (formerly NH-17) falls within Jurisdiction of Divigi for public use at Kumta Taluk, Uttara Kannada District falls within Jurisdiction of Kumta Tehsil.

It is further certified that:

- A) The complete process for identification and settlement of rights under the FRA has been carried out for the entire 2.5100 hectares of forest land proposed for diversion. A copy of records of all consultation and meetings of the Forest Rights Committee, Gram Sabha, Sub-Division Level Committee and the District Level Committee are enclosed as annexure -'A' to 'D'.
- B) The diversion of forest land for facilities managed by the Government as required under section 3(2) of the FRA have been completed and the Gram Sabha have given their consent to it.
- C) The proposal does not involve recognised rights of rights of Primitive Tribal's Groups & Pre-Agricultural communities.

Encl: As above  
To,

Project Director  
National Highways Authority of India (PIU)  
Door No.3-29, "Bathel", Tharethota,  
Near Pumpwell (NH-66), Mangalore-575002

  
Deputy Commissioner,  
Uttara Kannada, Karwar.



ANNEXURE -A

Enclosed to Form-1 issued by Deputy Commissioner, Uttara Kannada, Karwar  
vide No. RB/FOR/ROFR/Viva-5/E-37648/2022-23, dated 19-09-2024

Sl.No	Tehsil	Village	Forest Sy. No.	Area (in Hectares)
1	Kumta	Divigi	96A	0.9100
2	Kumta	Divigl	96A	0.5000
3	Kumta	Divigi	96A	0.4000
4	Kumta	Divigi	96A	0.7000
Total				2.5100 ✓

*K. Lakshmi*  
Deputy Commissioner,  
Uttara Kannada, Karwar  
B.

207



**FORM-I**

(For Linear Projects)

**GOVERNMENT OF KARNATAKA**

**OFFICE OF DISTRICT COLLECTOR UTTAR KANNADA, KARWAR**

No.RB/FOR/ROFR/Vlva-5/E-37648/2022-23

Dated: 14-10-2024

**TO WHOMSOEVER IT MAY CONCERN**

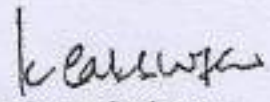
In compliance of the Ministry of Environment and Forests (MoEF), Government of India's letter No.11-9/98-FC (pt) dated 3rd August 2009 wherein the MoEF issued guidelines on submission of evidences for having initiated and completed the process of settlement of rights under the Scheduled Tribes and Other Traditional Forest Dwellers (Recognition of Forest Rights) Act, 2006 ("FRA" for short) on the forest land proposed to be diverted for non-forest purposes, read with MoEF's letter dated 5th February 2013 where in MoEF issued certain relaxation in respect of linear projects, it is certified that 0.1500 hectares of forest land situated in various Forest survey No of Honnavar City in Honnavar Taluk as per the Annexure-A attached to this Form-I proposed to be diverted in favour of the National Highways Authority of India (PIU), Mangalore for the proposed road for slope protection of Four laning of Goa-Karnataka Border to Kundapur Section of NH-66 (formerly NH-17) falls within Jurisdiction of Honnavar City for public use at Honnavar Taluk, Uttara Kannada District falls within Jurisdiction of Honnavar Tehsil.

It is further certified that:

- A) The complete process for identification and settlement of rights under the FRA has been carried out for the entire 0.1500 hectares of forest land proposed for diversion. A copy of records of all consultation and meetings of the Forest Rights Committee, Gram Sabha, Sub-Division Level Committee and the District Level Committee are enclosed as annexure -'A' to 'D'.
- B) The diversion of forest land for facilities managed by the Government as required under section 3(2) of the FRA have been completed and the Gram Sabha have given their consent to it.
- C) The proposal does not involve recognised rights of rights of Primitive Tribal's Gourps & Pre-Agricultural communities.

Encl: As above  
To,

Project Director  
National Highways Authority of India (PIU)  
Door No.3-29, "Bathel", Tharethota,  
Near Pumpwell (NH-66), Mangalore-575002

  
Deputy Commissioner,  
Uttara Kannada, Karwar.



ANNEXURE -A

Enclosed to Form-1 Issued by Deputy Commissioner, Uttara Kannada, Karwar  
vide No. RB/FOR/ROFR/Viva-5/E-37648/2022-23, dated 14-10-2024

Sl.No	Tehsil	Village	Forest Sy. No.	Area (In Hectares)
1	Honnavar	Honnavar (City)	483A1	0.1500

*[Signature]*  
Deputy Commissioner,  
Uttara Kannada, Karwar.



ಕರ್ನಾಟಕ ಸರ್ಕಾರ

ಜಿಲ್ಲಾಧಿಕಾರಿಗಳ ಕಾರ್ಯಾಲಯ, ಉತ್ತರ ಕನ್ನಡ, ಕಾರವಾರ-581 301

OFFICE OF THE DEPUTY COMMISSIONER, UTTARA KANNADA DISTRICT, KARWAR-581 301

ದೂರವಾಣಿ : 08382 226406, 2264

Email: dclkarwar@gmail.com

ನಂ.ಕಂಶಾ/ಆರಣ್ಯ/ROFR/ವಿಚ-5/ಇ-37648/2022-23

ದಿನಾಂಕ 24-10-2024

ಗೆ,

DGM(T) &amp; Project Director,

National Highways Authority of India,

Project Implementation Unit, Flat No.6&amp;7,

Radha Comforts, II Cross,

Rajatagiri, Honnavar -581 334

ಮಾನ್ಯರ,

ವಿಷಯ: Diversion of 28.218 hectare of forest land in Basd, Binaga, Arga and 20 other villages in Uttara Kannada and Udupi Districts (Karwar, Honnavar and Kundapur Forest Divisions) for slope protection of Four-laning of Goa-Karnataka Border to Kundapur Section of NH-66 (formerly NH-17) (from KM 93.700 to 283.300) in favour of Project Director, National Highway of India (NHAI), Project Implementation Unit (PIU), Mangaluru.

- ಉಲ್ಲೇಖ: 1) DGM(T) & Project Director, NHAI, Honnavar ರವರ ಪತ್ರ ದಿನಾಂಕ 04-10-2024  
ಸ್ವೀಕೃತ ದಿನಾಂಕ 18-10-2024.  
2) ಸಹಾಯಕ ಅಯುಕ್ತರು ಕುಮಟಾ ರವರ ಪತ್ರ ದಿನಾಂಕ 23-10-2024

ಮೇಲಿನ ವಿಷಯಕ್ಕೆ ಸಂಬಂಧಿಸಿದಂತೆ, ಗೋವಾ-ಕರ್ನಾಟಕ ಗಡಿಯ Four-laning ಇಳಿಜಾರಿನ ರಕ್ಷಣೆಗಾಗಿ ಕುಮಟಾ ತಾಲ್ಲೂಕಿನ ಮಿರ್ಜಾನ ಗ್ರಾಮದ ಸ.ನಂ:147 ಕ್ಷೇತ್ರ 0.1500 ಹೆ ಪ್ರದೇಶಕ್ಕೆ ROFR ಪ್ರಮಾಣ ಪತ್ರ ನೀಡುವ ಕುರಿತು ಉಲ್ಲೇಖಿತ (1) ಪತ್ರದಲ್ಲಿ ಕೋರಿರುತ್ತಿರಿ. ಈ ಬಗ್ಗೆ ಪರಿಶೀಲಿಸಲಾಗಿ ಉತ್ತರ ಕನ್ನಡ ಜಿಲ್ಲೆಗೆ ಸಂಬಂಧಿಸಿದಂತೆ ಒಟ್ಟು ಕ್ಷೇತ್ರ 23.0230 ಹೆ ರಲ್ಲಿ ಈಗಾಗಲೇ 22.873 ಹೆ ಕ್ಷೇತ್ರಕ್ಕೆ ROFR ಪ್ರಮಾಣ ಪತ್ರ ನೀಡಲಾಗಿದೆ. ಬಾಕಿ ಉಳಿದ ಕುಮಟಾ ತಾಲ್ಲೂಕಿನ ಮಿರ್ಜಾನ ಗ್ರಾಮದ ಸ.ನಂ:147 ಕ್ಷೇತ್ರ 0.1500 ಹೆ ಜಮೀನಿಗೆ ಸಂಬಂಧಿಸಿದಂತೆ ಸಹಾಯಕ ಅಯುಕ್ತರು ಕುಮಟಾರವರಿಂದ ವರದಿ ಪಡೆಯಲಾಗಿ ಪ್ರಸ್ತಾವಿತ ಜಮೀನು ಮಾರ್ಪ್ಪಿ ಜಮೀನು ಆಗಿರುವುದಾಗಿ ಜಮೀನಿನ ಪಹಣಿ ಪತ್ರಿಕೆಯೊಂದಿಗೆ ಉಲ್ಲೇಖ (2) ರಂತೆ ವರದಿ ಸಲ್ಲಿಸಿರುತ್ತಾರೆ ಕಾರಣ ಪ್ರಸ್ತಾವಿತ ಜಮೀನು ಮಾರ್ಪ್ಪಿ ಜಮೀನು ಆಗಿರುವುದು ಕಂಡು ಬಂದಿರುವುದರಿಂದ ಸದರಿ ಜಮೀನಿಗೆ ROFR ಪ್ರಮಾಣ ಪತ್ರ ನೀಡುವ ಅವಶ್ಯಕತೆ ಇರುವುದಲ್ಲವಾಗಿ ತಿಳಿಸಿದೆ.

ತಮ್ಮ ವಿಶ್ವಾಸಿ,

*[Signature]*  
ಜಿಲ್ಲಾಧಿಕಾರಿ,  
ಉತ್ತರ ಕನ್ನಡ, ಕಾರವಾರ





ಕರ್ನಾಟಕ ಸರ್ಕಾರ

ಸಹಾಯಕ ಕಮೀಷನರ್ ರವರ ಕಾರ್ಯಾಲಯ, ಕುಮಟಾ ಉಪವಿಭಾಗ, ಕುಮಟಾ-581343  
OFFICE OF THE ASSISTANT COMMISSIONER, KUMTA SUBDIVISION, KUMTA

Telephone: } 08386-221052  
08386-221052 (Fax)

e-mail: aeekumta@gmail.com

ದಿನಾಂಕ: 23-10-2024

ನಂ.ಅರಣ್ಯ/ವಿನಿಡಿ/61/2024-25

ಮಾನ್ಯ ಜಿಲ್ಲಾಧಿಕಾರಿಗಳು,  
ಉತ್ತರ ಕನ್ನಡ, ಕಾರವಾರ

ಮಾನ್ಯರೇ,

ವಿಷಯ:- Certificate in Form-II (for Non-Liner/Hybrid projects) issued by the jurisdiction deputy commissioner as per Annexure II of FC Guidelines communicated by Govt of India Ministry of Environment, Forests and Climate Change, New Delhi vide F.NO 5-2/2017 FC dated 28-03-2019 (Stage condition No A-11)

- ಉಲ್ಲೇಖ:- 1) ಮಾನ್ಯರ ಕಾರ್ಯಾಲಯದ ಪತ್ರ ನಂ.ಕಂಶಾ/ಅರಣ್ಯ/ROFR/ವಿವ-5/ಇ-37648/2022-23 ದಿನಾಂಕ: 23-10-2024.  
2) ತಹಶೀಲದಾರ ಕುಮಟಾ ರವರ ವರದಿ ನಂ.ಅರಣ್ಯ/ವಿವ/55/2024-25 ದಿನಾಂಕ: 23-10-2024

\*\*\*\*\*

ಮೇಲಿನ ವಿಷಯಕ್ಕೆ ಸಂಬಂಧಿಸಿದಂತೆ ಉಲ್ಲೇಖ(1) ನೇದರಂತೆ ಕುಮಟಾ ತಾಲೂಕಿನ ಮಿರ್ಜಾನ ಗ್ರಾಮದ ಸ.ನಂ. 147 ನೇದರ ಜಮೀನು ಮಾಲ್ಟಿ ಜಮೀನು ಅಥವಾ ಅರಣ್ಯ ಜಮೀನು ಎಂಬುದರ ಕುರಿತು ವರದಿ ನೀಡಲು ಸೂಚಿಸಿದ್ದು, ಸದರಿ ವಿಷಯದನ್ವಯ ತಹಶೀಲದಾರ ಕುಮಟಾ ರವರ ಉಲ್ಲೇಖ (2) ನೇದರ ವರದಿ ಪರಿಶೀಲಿಸಲಾಗಿ ಹಾಗೂ ಪಹಣಿ ಪರಿಶೀಲಿಸಲಾಗಿ ಸದರಿ ಜಮೀನು ಮಾಲ್ಟಿ ಜಮೀನಾಗಿದ್ದು ಅರಣ್ಯ ಜಮೀನಾಗಿರುವುದಿಲ್ಲ ಎಂಬ ವರದಿಯನ್ನು ಮಾನ್ಯರಲ್ಲಿ ಗೌರವೋರ್ವಕವಾಗಿ ಸಲ್ಲಿಸಿದೆ.

*DK Kaul*  
ಸಹಾಯಕ ಆಯುಕ್ತರು  
ಕುಮಟಾ ಉಪವಿಭಾಗ, ಕುಮಟಾ



OFFICE OF THE TAHSHILDAR, KUMTA-581343, Dt.: UTTARA KAN  
Email: tah.kumta@gmail.com

Telephone: 08386 -

ನಂ:ಅರಣ್ಯ/ವಿವ/ /2024-25

ದಿನಾಂಕ: 23-10-202

ರಿಗೆ

ಮಾನ್ಯ ಸಹಾಯಕ ಆಯುಕ್ತರು  
ಕುಮಟಾ

ಮಾನ್ಯರೇ,

ವಿಷಯ: ಕುಮಟಾ ತಾಲೂಕಿನ ಮಿರ್ಜಾನ ಗ್ರಾಮದ ಸ.ನಂ. 147ನೇದರ ಜಮೀನಿನ  
ಬಗ್ಗೆ ವರದಿ ನೀಡುವ ಕುರಿತು.

- ಉಲ್ಲೇಖ : 1. ಮಾನ್ಯ ಜಿಲ್ಲಾಧಿಕಾರಿಗಳು ಉತ್ತರಕನ್ನಡ ಕಾರವಾರ ಇವರ ಪತ್ರ ನಂ  
ಕಂಸಾ/ಅರಣ್ಯ/ROFR /ವಿವ/05/ಇ-37648/2022-23 ದಿನಾಂಕ :  
23-10-2024  
2. ಮಾನ್ಯರ ಕಾರ್ಯಾಲಯದ ಪತ್ರ ನಂ. ಅರಣ್ಯ ವಿವಿಧಿ/2024-25  
ದಿನಾಂಕ : 23-10-2024  
3. ಕಂದಾಯ ನಿರೀಕ್ಷಕರು ಮಿರ್ಜಾನರವರ ವರದಿ ನಂ.  
ಕಂ.ನಿ.ಮಿ/ಅರಣ್ಯ/ವಿವ/ /2024-25 ದಿನಾಂಕ: 23-10-2024

ಮೇಲಿನ ವಿಷಯದ ಉಲ್ಲೇಖಿತ ಪತ್ರದನ್ವಯ ಮಿರ್ಜಾನ ಗ್ರಾಮ ಸ.ನಂ. 147 ಸಂಬಂಧಿಸಿದ  
ಜಮೀನು ಮಾಲ್ಕಿ ಯಾ ಅರಣ್ಯ ಜಮೀನಾಗಿರುವ ಬಗ್ಗೆ ಉಲ್ಲೇಖ (2)ರ ಪತ್ರದನ್ವಯ ಉಲ್ಲೇಖ (3)ರಂತೆ ಕಂನಿ  
ಮಿರ್ಜಾನರವರಿಂದ ವರದಿ ಪಡೆಯಲಾಗಿ ಹಾಗೂ ಪಹಣಿ ಪತ್ರ ಪರಿಶೀಲಿಸಲಾಗಿ ಸದ್ರಿ ಮಿರ್ಜಾನ ಗ್ರಾಮ  
ಸ.ನಂ. 147 ರ ಕ್ಷೇತ್ರವು ಮಾಲ್ಕಿ ಜಮೀನಾಗಿರುತ್ತದೆ ಎಂಬ ಮಾಹಿತಿಯನ್ನು ಮಾನ್ಯರ ಅವಗಾಹನೆಗಾಗಿ  
ಗೌರವಪೂರ್ವಕ ಸಲ್ಲಿಸಿದೆ.

ತಮ್ಮ ವಿಶ್ವಾಸಿ,

ಕುಮಟಾ ತಾಲೂಕಿನ  
ತಾಹಶೀಲ್ದಾರ್



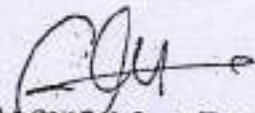




ಯಾಚಾರನ

ಗ್ರಾ. ಉ. ಉ. ಯಾಚಾರನವರವರು ಬಾರ್ಲಿಂಗಡೆ ಪ  
2/- ಯಾಚಾರನ ಗ್ರಾ.ಪಾ ಸಂ. 147 ನೇಡರ್ ಹೇ  
ಮಾಲ್ಟೆ ಹೇಳುನು ಅಥವಾ ಅರ್ಥಿ ಹೇಳುನು ಎಂಬುದು  
ಬಗ್ಗೆ ಹೆಚ್ಚಿನ ಮಾಹಿತಿ ಸಹಿತ ಸಂ. ಮಾಲ್ಟೆ  
ಹೇಳುನುನಿರ್ದೇಶನದ ಮೂಲಕ ಮಾನ್ಯರಾದ ವರದಿ  
ಸಲ್ಲಿಸಿದೆ.

ಸ್ಥಳ : ಯಾಚಾರನ  
ದಿನಾಂಕ : 23/10/2024

  
ಗ್ರಾ.ಪಾ ಸಂ. 147  
ಯಾಚಾರನ



EE338E434

ರೆಕಾರ್ಡ್ ಆಫ್ ರೈಟ್ಸ್, ಗೇರಿ ಮತ್ತು ಪಹಣಿ ಪತ್ರಿಕೆ (RTC) ಫಾರಂ ನಂ.02

Print Page No: 1/1

Valid from 26/09/2022 To Till Date

ಪ್ರಶ್ನೆ ಸಂಖ್ಯೆ 2

ಪಾಠ್ಯಕ್ರಮ ವಿಸ್ತರಣೆ

ಪರೀಕ್ಷೆ: ಮುಕ್ತ

အမည် : \_\_\_\_\_

ಮಿಷನ್

ಗ್ರಾ.ಸಂ :

வினாக்கள்

ಪ್ರಗತಿಶೀಲ ಸಂಸ್ಕೃತಿ :

[illegible]

13. ಭೀಮಲಿ ಕುಮಾರ್‌ನ ಹೆಸರು, ಬೆಂಗಳೂರು

[illegible]

RTC DIGITALLY SIGNED BY : KUNAR YALLAPPA PATIL ON 9/26/2022

RTC UniqueNumber: TLE3B9E4634

RTG Unique Number: TEL5924034  
 కార్యాలయ ప్రత్యేకత: 1986 0 ఏప్రిల్ 40, 42, 56 మరియు 70

ಭೂಮಿ ದ್ಯಾರಿಡ್

ದಿನಾಂಕ:10/23/2024 4:48:52 PM ಮೂಲ: ರೂ.00

వచ్చినా ఎవరీ మమ్మ నింపిగోరి,

\* : ಬೆಳೆ ಸಮೀಕ್ಷೆ ಮಾಡಿತಿ ಸ್ಥಳೀಯವಾಗಿದೆ ಕಾರಣ, ಬೆಳೆ ಮಾಡಿತಿ ಸಮೂಹದವರು



రెకార్డ్ ఆఫ్ డిమాండ్, గిరిజా మరియు వజ్ర పత్రిక (RTC) భారం నం. ౧౬

Print Page No: 13

Valid from 18/07/2019 14:44:00 To Till Date

ಪುರಾಣ ಕೃಷ್ಣಾ ಪದವಿ, :

[illegible]

५. निर्देशक समिति:

13. What are the main types of...

[illegible]

ದಿನಾಂಕ:10/23/2024 4:53:17 PM ಪೂಜೆ: 00.00

RTC DIGITALLY SIGNED BY : SHAILESH SHANKAR NAYAK (ON 27/02/2021 1

RTC UniqueNumber: TEE-09964805

ಪ್ರೀತಿಯ ರಾಜ್ಯದ ಸಂಖ್ಯೆ : 6034-6206-1179

ಕರ್ನಾಟಕ ರಾಜ್ಯದ ಸರ್ಕಾರದಿಂದ 1968 ರ ಸೆಪ್ಟೆಂಬರ್ 4ರ, 42, 58 ಶತಕ, 70

#: ಬೆಳೆ ಸಮೀಕ್ಷೆ ಮೂಡುತಿ ಸ್ಥಳೀಯವಾಗಲಿ ಕಾಲಕಾಲೂ ಬೆಳೆ ಮೂಡುತಿ ಸಮೀಕ್ಷಿಸಿರುತ್ತೀರಿ.



ರೇಕಾರ್ಡ್ ಆಫ್ ರೈಟ್ಸ್, ಗೇಜೆ ಮತ್ತು ಪಹಣಿ ಪತ್ರಿಕೆ (RTC) ಭಾರಂ ವೆಂ.೧೭

Print Page No: 2/3  
valid from 2019-07-18 14:

ಗ್ರಾಢ ಪಾಠಶಾಲೆ 2  
ಪಾಠಶಾಲೆ ಪೀಠಾಧ್ಯಾಪಕರು

2000-01-01

अनुसूचित जाति : ३

வினாக்கள்

ಇದರ: ಮಿಷನ್

എല്ലാ  $n$  നും  $a_n$  :

1	11.000
---	--------

[illegible][illegible]

RTU Unique Number: TEE38954085  
 RTU Unique Number: TEE38954085



ರೆಕಾರ್ಡ್ ಆಫ್ ರೈಲ್ವೆ, ಗೇಜ್ ಮತ್ತು ಪಹಣಿ ಪತ್ರಿಕೆ (RTC) ಫಾರಂ ನಂ.೧೬

Print Page No: 3/3

valid from 2019-07-18 14:44:00 To Till Date (2024-2025)

3. ವ್ಯಕ್ತಿಯ ಹೆಸರು		4. ಕುಟುಂಬದ ಹೆಸರು		5. ಉದ್ಯೋಗದ ವಿವರ		6. ವಿದ್ಯಾಭ್ಯಾಸದ ವಿವರ		7. ಇತರೆ ವಿವರ	
8. ವ್ಯಕ್ತಿಯ ವಿವರ		9. ಕುಟುಂಬದ ವಿವರ		10. ಉದ್ಯೋಗದ ವಿವರ		11. ವಿದ್ಯಾಭ್ಯಾಸದ ವಿವರ		12. ಇತರೆ ವಿವರ	
13. ವ್ಯಕ್ತಿಯ ವಿವರ		14. ಕುಟುಂಬದ ವಿವರ		15. ಉದ್ಯೋಗದ ವಿವರ		16. ವಿದ್ಯಾಭ್ಯಾಸದ ವಿವರ		17. ಇತರೆ ವಿವರ	

18. ವ್ಯಕ್ತಿಯ ವಿವರ		19. ಕುಟುಂಬದ ವಿವರ		20. ಉದ್ಯೋಗದ ವಿವರ		21. ವಿದ್ಯಾಭ್ಯಾಸದ ವಿವರ		22. ಇತರೆ ವಿವರ	
23. ವ್ಯಕ್ತಿಯ ವಿವರ		24. ಕುಟುಂಬದ ವಿವರ		25. ಉದ್ಯೋಗದ ವಿವರ		26. ವಿದ್ಯಾಭ್ಯಾಸದ ವಿವರ		27. ಇತರೆ ವಿವರ	
28. ವ್ಯಕ್ತಿಯ ವಿವರ		29. ಕುಟುಂಬದ ವಿವರ		30. ಉದ್ಯೋಗದ ವಿವರ		31. ವಿದ್ಯಾಭ್ಯಾಸದ ವಿವರ		32. ಇತರೆ ವಿವರ	



34/10/2022

ಕರ್ನಾಟಕ ಸರ್ಕಾರ

## GOVERNMENT OF KARNATAKA

ಪ್ರಧಾನ ಮುಖ್ಯ ಅರಣ್ಯ ಸಂರಕ್ಷಣಾಧಿಕಾರಿ  
(ಅರಣ್ಯಪಾಲಕ ಮುಖ್ಯಸ್ಥರು) ರವರ ಕಛೇರಿOffice of  
Principal Chief Conservator of  
Forests  
(Head of Forest Force)ಅರಣ್ಯಭವನ, 18 ನೇ ಅಡ್ಡರಸ್ತೆ  
ಮಲ್ಲೇಶ್ವರಂ, ಬೆಂಗಳೂರು-560 003  
AranyaBhavan, 18<sup>th</sup> Cross,  
Malleshwaram, Bengaluru-560 003  
Telephone: 080 2334 6472  
Email: apccffc@gmail.com

Old File No: A5(2) K. GFL.CR-06/2018-19

E-67576

E-office File No. KFD/HOFF/A52K(GFL)/63/2018-FC

Date 14-11-2022

To,

The Project Director,  
National Highway Authority of India, PIU,  
Door No. 3-29, Bethel, Tharethota,  
Near Pump Well, NH-66,  
Mangaluru-575 002

Sir,

Sub: Diversion of 28.218 hectare of forest land in Baad, Blnega, Arga and 20  
other villages in Uttara Kannada and Udupi Districts (Karwar, Honnavar  
and Kundapur Forest Divisions) for slope protection of Four-laning of Goa-  
Karnataka Border to Kundapur Section of NH-66 (formerly NH-17) (from  
KM 283.700 to KM 283.300) in favour of Project Director, National  
Highway of India (NHAI), Project Implementation Unit (PIU), Mangaluru

Proposal No. FP/KA/ROAD/34601/2018 [Stage-I approved]

- Ref: 1. Your letter No. 12014/1/2011/PIU(Mnglr)/406 dated 29-09-2022  
[Compliance Report]
2. Deputy Conservator of Forests, Karwar Division letter No. B4/GFL/FCA/SR-11/2011-12 dated 10-10-2022 [Compliance Report to CF, Kanara Circle]
3. Deputy Conservator of Forests, Kundapur Division letter No. DMN/CR.8/NH-66/FLD/2019-20 dated 15-10-2022 [Compliance Report to CCF, Mangaluru Circle]
4. Conservator of Forests, Kanara Circle, Sirsi letter No. B2/GFL /CR-19/2019-20/2519 dated 14-10-2022 [Compliance Report to Nodal Officer]
5. Chief Conservator of Forests, Mangaluru Circle, Mangaluru letter No. A5/NHAI/CR-71/2012-13 (Kandlavana) dated 31-10-2022 [Compliance Report to Nodal Officer]

ಸಂಖ್ಯೆ: 8987

ದಿನಾಂಕ: 3-12-2022



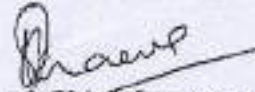
/341067/2022

With reference to the above subject, you have submitted the compliance report for the conditions mentioned in Stage-I approval. But, the following two documents are not furnished in the compliance report.

1. The requisite Certificate in FORM-II (for Non-linear/Hybrid projects) issued by the jurisdictional Deputy Commissioner as per Annexure II of the FC Guidelines communicated by Government of India, Ministry of Environment, Forests and Climate Change, New Delhi vide F.No. 5-2/2017-FC dated 28-03-2019 (Stage-I condition No. A-11)
2. The User Agency has obtained the Environment Clearance vide No. 10-107/2011-IA.III dated 19-02-2014. But the document is not attached to the hard copies (Stage-I condition No. B-14)

You are therefore requested to furnish the required documents through Deputy Conservator of Forests and Chief Conservator of Forests to office immediately.

Yours Faithfully



Principal Chief Conservator of Forests  
(Forest Conservation) and Nodal Officer (FCA)

1. Copy to the Chief Conservator of Forests, Mangaluru Circle for information and necessary action
2. Copy to the Conservator of Forests, Kanara Circle for information and necessary action
3. Copy to the Deputy Conservator(s) of Forests, Honnavar / Karwar / Kundapur Divisions for information and necessary action



F.No.10-107/2011-IA.III  
Government of India  
Ministry of Environment & Forests  
(IA-III Section)

Paryavaran Bhawan,  
CGO Complex, Lodhi Road,  
New Delhi - 110 003,

Dated: 19<sup>th</sup> February, 2014

To  
The Chief General Manager (IA),  
M/s National Highways Authority of India,  
G- 5&6, Sector - 10, Dwarka,  
New Delhi - 110075

**Contact Person Details:**

Shri V.K. Sharma,  
Tel. No. 011-25074100, 25074200  
Fax No. 011-25093543  
Email: vksharma@nhai.org

**Subject:** Environmental and CRZ Clearance for widening and upgradation of existing carriageway to 4/6 laning of Goa - Karnataka Border (km 93.700) to Kundapur (km 283.300) Section of NH- 17 in the State of Karnataka by M/s. NHAI - Reg.

This has reference to your letter No: 1013/1/2k/GM(Env.)/375 dated 24.09.2013 and subsequent letters dated 12.12.2013 and 12.12.2013 and 20.12.2013 Environmental and CRZ Clearance under the Environment Impact Assessment Notification, 2006 and Coastal Regulation Zone Notification, 2011. The proposal has been appraised as per prescribed procedure in the light of provisions under the Coastal Regulation Zone Notification, 2011 and EIA Notification - 2006 and on the basis of the mandatory documents enclosed with the application viz., the Questionnaire, recommendation of State Coastal Zone Management Authority, EIA, EMP and the additional clarifications furnished in response to the observations of the Expert Appraisal Committee constituted by the competent authority in its meetings held on 28<sup>th</sup> - 30<sup>th</sup> October, 2013 and 20<sup>th</sup> - 23<sup>rd</sup> November, 2013 and 22<sup>nd</sup> - 24<sup>th</sup> January, 2014.

2. It is interalia, noted that the proposal involves widening and upgradation of existing carriageway to 4/6 laning of Goa - Karnataka Border (Km 93.700) to Kundapur (Km 283.300) Section of NH-17 in the State of Karnataka. Project road is part of NH-66 (formerly NH-17) starts from Goa - Karnataka border at km 93.700 and ends in Kundapur in Udupi District, Karnataka at km 283.300. The proposed road passes towards south from Goa-Karnataka Border through congested town/villages viz. Karwar, Karwar Port, Navy's Sea Bird Project, Amadalli, Kumta, Haldipura, Honnavara, Kasarkod, Shirali, Bhatkal, Shirur, Byndoor, Maravanthe and Tallur. The proposed project is a part of NHDP programme of 4/6 laning and has total length of 189.600 km, whereas proposed length is 187.240km. The existing RoW width varies from 11m to 45m from km 93.600 to km 241.000 and from Km 241.000 to Km 283.300 it is 45m on the project road (11m in mountainous terrain to 45m in plain terrain). As per NHAI Notification, a uniform width of 60m will be maintained throughout the project stretch for 4/6 lane carriageway



along the project road. Therefore widening of the road would require additional lands to accommodate the proposed RoW width throughout the project length. The project stretch passes through 120.130km of plain terrain, 24.20km of hilly terrain and 45.67km of rolling and hilly terrain. Land use along the highway is predominantly built-up and agriculture. The entire stretch of the project road falls under Seismic Zone-III of India. Patches of reserved forests are situated along the existing RoW. The existing RoW is not sufficient and for accommodating 60m of RoW width, acquisition of forest area would be required thus affecting forests. Approximately 162.429 Ha of forest land is required to be acquired including 2.629 ha mangroves area. Few sections of the existing highway fall under CRZ and the road is proposed on silt in mangroves. The Project is located within 10km of proposed Catigason Wildlife Sanctuary, Goa. There are about 23,491 plants/trees along the roadside which are likely to be affected due to the proposed development. The land which is required to be acquired all along the project road for widening of the existing 2-lane road to 4-lane is 525.16 ha, where the available RoW is less than design requirements. There are 13 major bridges, 40 minor bridges and 606 nos. of culverts along the existing road. Existing bridges and culverts along the existing road will be upgraded or reconstructed during the proposed development. There are 2 pedestrian/cattle underpasses, 4 numbers of RUBs and 2 numbers of ROB's along the existing alignment. In the proposed development, 22 underpasses (3 vehicular, 19 pedestrian and cattle), 4 new flyovers have been proposed. There are 13 major junctions along the existing alignment. A total of 4 number of truck lays and 53 number of bus bays have been proposed. 3 new Toll Plaza's have been proposed. 7m wide service roads of 60.742km are proposed on both sides at urban and rural built up stretches. The total water requirement would be 1829.868 KLD. 59.09 lakh cum of soil, 33.17 lakhs cum of aggregate and 2.07 lakh cum of sand shall be required and is proposed to be taken from nearby quarries/borrow areas. Cost of Environmental Management Plan is Rs. 45.00 Crore. It was informed that 1132 structures will be affected and the total cost of R&R is Rs. 328.32 Crore. The total cost of the project is Rs. 1756.32 Crore.

3. The project was considered by EAC in its meeting held on 10<sup>th</sup> - 11<sup>th</sup> January, 2012 and finalised ToR including conduct of Public Hearing. The Public Hearing was conducted on 05.12.2012 at Byndoor, 02.04.2013 at Kumta. The major issues raised are tree cutting, forests land involvement etc.
4. The Karnataka Coastal Zone Management Authority has recommended the project vide letter no. FEE 136 CRZ 2013 dated 12.09.2013.
5. The proposal was discussed in the EAC meeting in October, 2013 and the Committee decided that Shri S.K. Sinha, Member, EAC, will go through the original map and provide comments since it is not giving clear CRZ boundary. Though, the Project Proponent has prepared the CRZ maps of 1:4000 scale through IRS, Anna University, however they have not submitted maps of scale in view of the large size and numbers. In 128<sup>th</sup> meeting of the EAC held in November, 2013, the Member informed that the total length of Proposed Right of Way (PROW) is 189.6 km (from chainage 93.7 km to 283.3 km). The intersections of PROW with CRZ Zone are CRZ I (A) - 2.13 km, CRZ I (B) - 9.75 km, CRZ II - nil and CRZ III - 34.32 km. CRZ I crossings are mainly over the creeks. The PROW directly overlaps 10.5 hectares of mangrove area. All the above estimates are based on the original survey/mapping generated by IRS which was offered for examination.
6. While processing of the project, complaints from Rastriya Heddari Bhuswa Dhina Virodhi Horata Samitee, Uttar Kannada - Karwar and copy of complaint from Bhuswadhin a Virodhi Samitee filed before National Human Rights Commission, were received against the



project. Main issues are land acquisition, forest and Wildlife Clearance, destruction of mangroves, involving blasting operation for making tunnel in forests area, submission of false data to Ministry etc. Copy of the complaint was provided to the NHAI for comments. NHAI has submitted detailed response on the complaint and details on tunnels. Tunnel is proposed after London Bridge in Karwar bypassing the Karwar Port. The tunnel has a length of 550 m on LHS and 594 m on RHS. Total length of the tunnel is 1144 m.

7. The Expert Appraisal Committee, after due consideration of the relevant documents submitted by the project proponent and additional clarifications furnished in response to its observations, have recommended for the grant of Environmental and CRZ Clearance for the project. Accordingly, the Ministry hereby accords necessary Environmental and CRZ Clearance for the above project as per the provisions of Coastal Regulation Zone Notification, 2011 and EIA Notification, 2006, subject to strict compliance of the terms and conditions as follows:

8. SPECIFIC CONDITIONS:

- (i) Road in Mangrove areas shall be on stilts. It is noted that the proposed ROW overlaps 10.5 ha of mangrove area. The Project Proponent shall carry out mangrove plantation in an area of 50 ha. in consultation with Forest Department.
- (ii) As the project is located within 10 km of proposed Catigaon Wildlife Sanctuary, Goa, prior clearance from NBWL shall be obtained.
- (iii) The project involves diversion of 162.429 ha protected forest land including 2.629 ha mangroves area for which the proponent shall obtain the requisite FC. The proponent can execute the above project on the entire stretch located in non-forest land, provided that the proponent submits an undertaking while making application to get FC that the execution of work on non-forest land shall not be cited as a reason for grant of FC and in case FC is declined, width of the portion of road falling in the forest land will be maintained at its existing level.
- (iv) It is indicated that 23491 nos. of trees are proposed to be cut for the project. Necessary permission from competent authority shall be obtained for tree cutting. Necessary compensatory plantation shall be carried out and cost provision should be made for regular maintenance.
- (v) It is noted that according to NHAI, the impact zone is 50-200 m and the nearby habitation is Karwar Town at 600 m. However, NHAI shall intimate local authority before carrying out the blasting. If there are any damage caused due to blasting, NHAI shall compensate 100 % under the notice of local Authority.
- (vi) All the other required clearances for carrying out blasting shall be obtained from the competent Authority including Forests / Wildlife.
- (vii) The blasting shall be restricted only from 8 am to 6 pm.
- (viii) The technique adopted for controlled blasting at identified locations is non-electric detonating technique.



- (ix) Explore the possibilities of using cold mix technology wherever possible particularly near Wildlife Sanctuary.
- (x) Permission for ground water drawl shall be obtained from competent Authority.
- (xi) Rain water harvesting including oil and grease trap shall be provided. Water harvesting structures shall be located at every 500 mts along the road. Vertical drain type rainwater harvesting structures shall be set up to minimize surface runoff losses of rainwater.
- (xii) R&R shall be as per the guidelines of State/Central Government.
- (xiii) IRC guidelines shall be followed for widening & up-gradation of road.
- (xiv) The responses/commitments made during public hearing shall be complied with letter and spirit.
- (xv) All the recommendation of the EMP shall be complied with letter and spirit. All the mitigation measures submitted in the EIA report shall be prepared in a matrix format and the compliance for each mitigation plan shall be submitted to MoEF along with half yearly compliance report to MoEF-RO.
- (xvi) Green belt development shall be undertaken as suggested in EMP.
- (xvii) The seismic nature of the area shall be taken into account while designing the project.
- (xviii) The project proponent shall obtain necessary permission from the State Irrigation Department before drawing water from the river sources for the purpose of the proposed construction activity.
- (xix) Sidewalk shall be provided along the bridges.
- (xx) The drain shall be at least 1 m. away from the toe of the embankment of the road adopting IRC guidelines.
- (xxi) Longitudinal drains shall be provided all along the project road to ensure proper drainage of the area. In addition, adequate number of under passes and culverts to act as cross drainage structures shall also be provided.
- (xxii) The solid waste generated shall be used for rehabilitating the borrow areas.
- (xxiii) For providing safety to the crossing animals and avoid road accidents speed breakers/rumpled strips shall be constructed at the identified locations of the animal movements. Enough hoardings and signages shall also be put up for the public and vehicles convenience.
- (xxiv) Minimum of three times the number of trees to be cut shall be planted. It shall be ensured that the trees planted as a part of the afforestation shall be looked after by NHAI. Tree plantation shall be of the same species/local species and survival



shall be monitored. Transplantation of trees shall be carried out wherever possible. The tree plantation shall be taken up on the extreme end of the road.

- (xxv) Necessary clearance from the State Government shall be obtained for extraction of sand from the rivers.
- (xxvi) Proper signage shall be installed at appropriate locations for the convenience of the traffic movement.
- (xxvii) The embankments/slopes and the slopes left after cutting shall be provided with vegetative turning to avoid soil erosion.
- (xxviii) The hot mix plant shall be located at least 500 mts. Away from habitation and on the barren land to avoid its adverse impact on the human population.
- (xxix) Rehabilitation and payment of compensation to the project affected people (PAPs) shall be made as per the policy of the State Government.
- (xxx) Noise barriers shall be provided at appropriate locations particularly in the areas where the alignment passes through inhabited areas so as to ensure that the noise levels do not exceed the prescribed standards.
- (xxxi) For road safety, IRC guidelines in respect of road signages, service roads, bus bays, inter-sections, pedestrians crossings, etc. shall be strictly adhered to.

9. **GENERAL CONDITIONS:**

- (i) Adequate provision for infrastructure facilities including water supply, fuel and sanitation must be ensured for construction workers during the construction phase of the project to avoid any damage to the environment.
- (ii) Appropriate measures must be taken while undertaking digging activities to avoid any likely degradation of water quality.
- (iii) Borrow sites for each quarry sites for road construction material and dump sites must be identified keeping in view the following:
  - (a) No excavation or dumping on private property is carried out without written consent of the owner.
  - (b) No excavation or dumping shall be allowed on wetlands, forest areas or other ecologically valuable or sensitive locations.
  - (c) Excavation work shall be done in close consultation with the Soil Conservation and Watershed Development Agencies working in the area, and
  - (d) Construction spoils including bituminous material and other hazardous materials must not be allowed to contaminate water courses and the dump sites for such materials must be secured so that they shall not leach into the ground water.



- (iv) The construction material shall be obtained only from approved quarries. In case new quarries are to be opened, specific approvals from the competent authority shall be obtained in this regard.
- (v) Adequate precautions shall be taken during transportation of the construction material so that it does not affect the environment adversely.
- (vi) Borrow pits and other scars created during the road construction shall be properly levelled and treated.
- (vii) Adequate financial provision must be made in the project to implement the aforesaid safeguards.
- (viii) The project proponent will set up separate environmental management cell for effective implementation of the stipulated environmental safeguards under the supervision of a Senior Executive.
- (ix) Full support shall be extended to the officers of this Ministry/ Regional Office by the project proponent during inspection of the project for monitoring purposes by furnishing full details and action plan including action taken reports in respect of mitigation measures and other environmental protection activities.
- (x) A six-Monthly monitoring report shall need to be submitted by the project proponents to the Regional Office of this Ministry regarding the implementation of the stipulated conditions.
- (xi) Ministry of Environment & Forests or any other competent authority may stipulate any additional conditions or modify the existing ones, if necessary in the interest of environment and the same shall be complied with.
- (xii) The Ministry reserves the right to revoke this clearance if any of the conditions stipulated are not complied with the satisfaction of the Ministry.
- (xiii) In the event of a change in project profile or change in the implementation agency, a fresh reference shall be made to the Ministry of Environment and Forests.
- (xiv) The project proponents shall inform the Regional Office as well as the Ministry, the date of financial closure and final approval of the project by the concerned authorities and the date of start of land development work.
- (xv) A copy of the clearance letter shall be marked to concerned Panchayat/local NGO, if any, from whom any suggestion/ representation has been made received while processing the proposal.
- (xvi) Safety provision such as bus bays, service roads intersection improvement etc., will be carried out by the project proponent. The project proponent shall provide adequate facilities as per IRC norms/guidelines.



(xvii) State Pollution Control Board shall display a copy of the clearance letter at the Regional Office, District Industries Center and Collector's Office/Tehsildar's office for 30 days.

10. These stipulations would be enforced among others under the provisions of Water (Prevention and Control of Pollution) Act 1974, the Air (Prevention and Control of Pollution) Act 1981, the Environment (Protection) Act, 1986, the Public Liability (Insurance) Act, 1991 and EIA Notification 2006, including the amendments and rules made thereafter.

11. All other statutory clearances such as the approvals for storage of diesel from Chief Controller of Explosives, Fire Department, Civil Aviation Department, Forest Conservation Act, 1980 and Wildlife (Protection) Act, 1972 etc. shall be obtained, as applicable by project proponents from the respective competent authorities.

12. The project proponent shall advertise in at least two local Newspapers widely circulated in the region, one of which shall be in the vernacular language informing that the project has been accorded Environmental and CRZ Clearance and copies of clearance letters are available with the State Pollution Control Board and may also be seen on the website of the Ministry of Environment and Forests at <http://www.envfor.nic.in>. The advertisement should be made within 10 days from the date of receipt of the Clearance letter and a copy of the same should be forwarded to the Regional Office of this Ministry.

13. Any appeal against this clearance shall lie with the National Green Tribunal, if preferred, within a period of 30 days as prescribed under Section 16 of the National Green Tribunal Act, 2010.

14. This Clearance is subject to final order of the Hon'ble Supreme Court of India in the matter of Goa Foundation Vs. Union of India in Writ Petition (Civil) No.460 of 2004 as may be applicable to this project.

15. Status of compliance to the various stipulated environmental conditions and environmental safeguards will be uploaded by the project proponent in its website.

16. The project proponent shall also submit six monthly reports on the status of compliance of the stipulated Clearance conditions including results of monitored data (both in hard copies as well as by e-mail) to the respective Regional Office of MoEF, the respective Zonal Office of CPCB and the SPCB.

17. The environmental statement for each financial year ending 31<sup>st</sup> March in Form-V as is mandated to be submitted by the project proponent to the concerned State Pollution Control Board as prescribed under the Environment (Protection) Rules, 1986, as amended subsequently, shall also be put on the website of the company along with the status of compliance of Clearance conditions and shall also be sent to the respective Regional Offices of MoEF by e-mail.

  
(Lalit Kapur)  
Director (IA-III)



Copy to:

- (1) The Secretary, Department of Environment, Government of Karnataka, Bangalore.
- (2) The Chairman, Central Pollution Control Board, Pariyesh Bhawan, CBD-cum-Office Complex, East Arjun Nagar, Delhi - 110 032.
- (3) The Member Secretary, Karnataka Coastal Zone Management Authority & Director, Environment Technical Cell, Department of Forests, Ecology and Environment, Govt. of Karnataka.
- (4) The Member Secretary, Karnataka State Pollution Control Board, "Parisara Bhavan, 4<sup>th</sup> & 5<sup>th</sup> Floor, # 49, Church Street, Bangalore-560 001.
- (5) The CCF, Regional Office, Ministry of Environment & Forests(SZ), Kendriya Sadan, IV<sup>th</sup> floor, E&F wings, 17<sup>th</sup> Main Road, Koramangala II Block, Bangalore - 560 034.
- (6) LA - Division, Monitoring Cell, MOEF, New Delhi - 110003.
- (7) Guard file.



(Lalit Kapur)  
Director (LA-III)





# भारतीय राष्ट्रीय राजमार्ग प्राधिकरण

(सड़क परिवहन एवं राजमार्ग मंत्रालय, भारत सरकार)

## National Highways Authority of India

(Ministry of Road Transport & Highways, Government of India)

परियोजना कार्यान्वयन इकाई-मंगलूरु Project Implementation Unit - Mangalore.

सरयवेव जक्ष्मे

डोर नं. 3-29, 'बेनेल', थारेथोला, पम्पवेव के पास (NH.66), मंगलूरु - 575002.

Door No. 3-29, 'Benel', Tharethola, Near Pumpwell (NH.66), Mangalore - 575002.



टेलिफोन / Telephone : 91-824-4264499

टेलिफैक्स / Telefax : 91-824-4264499

ई-मेल (e-mail): nhaimangalore@gmail.com

No.12014/1/2011/PIU (Mnglr)/ **406**

29.09.2022

Proposal No: FP/KA/ROAD/34601/2018

To  
The Deputy Conservator of Forests  
Karwar Division  
Karwar  
Uttara Kannada Dist

Sub: Diversion of 28.218 Ha forest land additional to 163.283 Ha for slope protection in the project 4 lining of Goa Karnataka Border - Kundapur Section of NH-66 (formerly NH-17) (Km.93.700 to Km. 283.300) (NHAI/DBFOH/DPR/01) to be executed as BOT (Toll) Project on DBFO Pattern under NHDP IV - Compliance Report in respect of Stage - II Clearance - reg.

Ref:

1. MoEF & CC file no File No. F.No.KRC1250/2020-BAN dated 17.09.2021.
2. DCF Karwar letter no B4/GFL/TRA/SR-11/2011-12 dated 14.02.2022.
3. DCF Karwar letter no B4/GFL/TRA/SR-11/2011-12 dated 08.11.2021.
4. This Office letter no 12014/1/2011/PIU (Mnglr)/05 dated 05.04.2022
5. DCF Karwar Letter No B4/GFL/FCA/SR-11/2011-12 dated 09.06.2022
6. DCF Karwar Letter No B4/GFL/FCA/SR-11/2011-12 dated 11.08.2022

Sir,

This has reference to PIU letter cited (4) vide which it is intimated that necessary Compensatory Afforestation Charges and NPV Charges deposited to CAMPA account amounting to Rs 12,58,24,062/- through parivash portal and submitted compliance to conditions stipulated in stage I approval towards Diversion of 28.218 Ha forest land in addition to 163.283 Ha for slope protection in the project of 4 lining of Goa Karnataka Border - Kundapur Section of NH-66.

2. Meanwhile vide letter cited (5) it is intimated that Principal Chief Conservator of Forest (HoFF) has revised the compensatory charges from Rs. 17,08,000/- to Rs. 18,36,000/- with effect from 24.05.2022 and requested to pay the differential CA charges amounting to Rs 32,04,608.00/- Further vide letter cited (6) intimated that compensatory charged paid earlier is excluding watering charges of seedlings and requested to pay the watering charges amounting to Rs 2,24,09,222/-.

3. In this regard demand notes were uploaded in parivash portal and Nodal Officer(PCA) has accepted demand note. Challan has been generated through parivash portal on 14.09.2022 and payment made on 26.09.2022 through Parivash portal. The Details of payment made are tabulated below:

Sl no	Division	Differential CA charges to be paid In Rs	watering charges of seedlings in Rs	Total in Rs	UTR Number and Date of Payment
01	Karwar	32,04,608	2,24,09,222	2,56,13,830.0	KKBK/R2202209260505229 9 on 26.09.2022
02	Kundapur	26,89,280	1,88,05,630.8	2,14,94,910.8	
03	Honnavar	13,29,920	92,99,881	1,06,29,801.0	
Grand Total				5,77,38,541.8	

(RTGS details along with status of payment done on Parivash portal is enclosed).



4. In view of above, the compliance report submitted to conditions stipulated in stage I approval by PIU Mangalore may kindly be forwarded to CCF, Canara Circle, Sirsi for further necessary action/ processing further in order to issue Stage II approval by MoEF&CC.

Thanking you,

Yours faithfully



(H. S. Lageswara)

DGM(T) & Project Director

Encl: as above

- Copy to:
- 1) The PCCF (FC) and Nodal officer FCA Arayana Bhavan Bangalore- For information please
  - 2) The CCF, Canara Circle, Sirsi, - For information please
  - 3) Regional Officer, NHAI, Bengaluru - for information please
  - 4) The Project Manager, M/s. IRBWTP, Kumbha - for information and n/a
  - 5) The, M/s. Theme Engineering Services Pvt Ltd. Bhaskal - for information



## Applied Filters

Company Name	FAROLR NATIONAL HIGHWAY AUTHORITY OF IN	Financial Institution	INDIA
Column Name	Value	Column Name	Value
Payment Source	Manual	Product	RTGS (INR)
Sending Account	NATIONAL HIGHWAY AUTHORITY OF INDIA FAR 1712309186 INR	Effective Date	26/09/2022
Company Details	FAROLR NATIONAL HIGHWAY AUTHORITY OF IN, G 5 AND 6 SECTOR 10 DWARKA, NEWDELHI, DL, IN, 110075	Amount	5,77,38,542.00
Payment Currency	Indian Rupee	Host Reference	FCM-2208261YG7EN
Host Response		UTR/RN/UETR Number	KK8KR2202202505052209
Days To Scrap	60 Days, 25/11/2022	Workflow Standard	M_AUTH_INS_AUTH OKR A_CLS A_SEND AD_N
Approval Structure		No. Of Pending Approvals	0
Entry User	PRATAP JENA	Receiver Name	KARNATAKA CAMPA CHITRADURGA
Cut-Off Time	19:15:00	Receiver Code	CAMPAC1A
Debit Party Email		Identifier	UBIN0986335 (IFSC)
Payment Reference	DIFFERENTIAL CA MING	Bank Branch Name	UBIN0986335 FCS BANGALORE
Rate Type	Sheet Rate	Receiver Account Number	150736134801942 (CURRENT INR)
Charge To	OUR	Status	Processed
Indicative Rate	(ININRINR) 0.00	Debit Amount	0.00
Company Discretionary Data		Company ID	
Company Entry Description		Discretionary Data	
Receiver Id		Routing Number	
Receiver Email Id		Bank	
PaymentAccTest		Eligible For ACH Reversal	
Transaction Type	Credit	Entered By	Client
	26/09/2022		
Delivery Mode	None	Payment Location	MUMBAI
Pickup Branch		Authorized Person's Name	
Authorized Person's ID Type		Authorized Person's Id	

## Audit Information

User	Date/Time	Action	Remarks
623753898	26/09/2022 01:09:48	Open	
623753898	26/09/2022 01:09:26	Submitted	
623753898	26/09/2022 01:09:36	Approved	
623754837	28/09/2022 04:09:57	Approved	
(SYSTEM)	26/09/2022 04:09:57	Sent to Bank	





# भारतीय राष्ट्रीय राजमार्ग प्राधिकरण

(सड़क परिवहन एवं राजमार्ग मंत्रालय, भारत सरकार)

## National Highways Authority of India

(Ministry of Road Transport & Highways, Government of India)

परियोजना कार्यालय, डकरई-मंगलूरु Project Implementation Unit - Mangalore

डकरई-329, जेडई, नारैण्य, पपवेल के पास (NH-66), पिन: - 573002  
Doc No. 3-29, 'Beher', Tharavola, Near Pappavel (NH-66), Mangalore - 575002



टेलिफोन / Telephone : 91-824-4284439

टेलिफैक्स / Telefax : 91-824-4284439

ई-मेल / e-mail : nhai@nhai.org

No.12014/1/2011/PTU (Manglr) 06

05<sup>th</sup> April 2022

To  
The Deputy Conservator of Forests  
Kundapur Division  
Kundapur  
Udupi Dist

Proposal No: EP/EA/ROAD/34601/2018

Sub. Diversion of 28.218 Ha forest land additional to 163.283 Ha for slope protection in the project 4  
laning of Gos Karnataka Border - Kundapur Section of NH-66 (formerly NH-17) (Km. 93.700 to  
Km. 283.300) (NHAI/DBFOII/DPR/01) to be executed as BOT (Toll) Project on DBFO Pattern  
under NHDP IV - Compliance Report in respect of Stage-II Clearance - reg.

- Ref: 1) MoEF & CC file no File No. F.No.KRC1250/2020-BAN dated 17.09.2021.  
2) DCF Kundapur letter no DMN/CR.03/NH-66/FLD/2019-20 dated 22.02.2022.  
3) DCF Kundapur letter no DMN/CR.08/NH-66/FLD/2019-20 dated 09.12.2021.

Sir,

Please refer your cited (3) whereby conveyed the Stage I approval of MoEF & CC for subject  
work and issued demand notice under FCA 1980 to make the following payments as shown and submit  
the compliance to MoEF & CC Stage I clearance conditions.

Stage-I approval conditions number and particulars in brief		Quandry/Extent (ha.)	Rate(Rs. Unit)	Amount required to be aid(Rs.)	Amount paid already(Rs.)	Balance amount required to be paid now(Rs.)
Stage-I approval conditions number A-1 to 13 & B-1 to 17.	No. 01- Net Present Value (Eco Class-I)	5.195	1043000	5418358	-	5418358
	No. 02 - The cost of raising CA over 10.39ha	10.39	1708000	17746120	-	17746120
	Total					23164508

*[Signature]*





2.0 Subsequently, this office made payment to CAMPA account amounting to Rs 12,58,24,062/-. Details as under

Sl no	Division	NPV In Rs	CA in Rs	Total in Rs	UTR Number and Date of Payment
01	Karwar	13056274.00	42761488.00	55817762	RTGS Dr- CNRB52022022277461297. UBIN0903710-KARNATA CAMBA-null dated 22.02.2022
02	Kundapur	54183580	17746120	23164505	
03	Honnavar	10956715	35885080	4,68,41,795	
Grand Total				12,58,24,062	

(Status of payment done on Parivesh portal is enclosed).

3.0 In this context, compliance to conditions stipulated in stage I approval is hereby enclosed for kind perusal and onward submission.

Thanking you,

Yours faithfully

  
(H. S. Lingegowda)  
DGM(T) & Project Director  
PIU Mangalore  


Encl: as above

- Copy to: 1) The PCCF (FC) and Nodal officer FCA Arayana Bhavan Bangalore- For information pls  
2) The CCF Mangalore – For information pls  
3) Regional Officer, NHAI, Bengaluru – for information please  
4) The Project Manager, M/s. IRBWTP, Kumta – for information and n/a  
5) The, M/s. Theme Engineering Services Pvt Ltd . Bhatkal – for information







**भारतीय राष्ट्रीय राजमार्ग प्राधिकरण**  
(सड़क परिवहन एवं राजमार्ग मंत्रालय, भारत सरकार)  
**National Highways Authority of India**  
(Ministry of Road Transport & Highways, Government of India)

परियोजना कार्यान्वयन इकाई-मंगलूर Project Implementation Unit - Mangalore.  
घर नं. 3-29, 'बेथेल', थारेथोला, पम्पवेल के पास (NH.66), मंगलूर - 575002.  
Door No. 3-29, "Bethel", Thereethola, Near Pumpwell (NH.66), Mangalore - 575002.



टेलिफोन / Telephone : 91-824-4264499  
टेलिफैक्स / Telefax : 91-824-4254499  
ई-मेल / e-mail: nhaimang@nhai.com

No.12014/1/2011/PIU (Mnglr) *OS*

05<sup>th</sup> April 2022

Proposal No: FP/KA/ROAD/34601/2018

To  
The Deputy Conservator of Forests  
Karwar Division  
Karwar  
Uttara Kannada Dist

Sub: Diversion of 28.218 Ha forest land additional to 163.283 Ha for slope protection in the project 4 laning of Gos Karnataka Border - Kundapur Section of NH-66 (formerly NH-17) (Km.93.700 to Km. 283.300) (NHAI/DBFOII/DPR/01) to be executed as BOT (Toll) Project on DBFO Pattern under NHDP IV - **Compliance Report in respect of Stage -II Clearance - reg.**

- Ref: 1) MoEF & CC file no File No. F.No.KRC1250/2020-BAN dated 17.09.2021.  
2) DCF Karwar letter no B4/GFL/FRA/SR-11/2011-12 dated 14.02.2022.  
3) DCF Karwar letter no B4/GFL/FRA/SR-11/2011-12 dated 08.11.2021.

Sir,

Please refer your cited (3) whereby conveyed the Stage I approval of MoEF & CC for subject work and issued demand notice under FCA 1980 to make the following payments as shown and submit the compliance to MoEF & CC Stage I clearance conditions.

Stage -I approval conditions number and particulars in brief		Quantity/Extent (ha.)	Rate(Rs. Unit)	Amount required to be paid(Rs.)	Amount paid already(Rs.)	Balance amount required to be paid now(Rs.)
Stage -I approval conditions number A-1 to 13 & B-1 to 17.	NPV	12.518	1043000	13056274.00	-	13056274.00
	C.A(F.L)	12.518	1708000 X 2 times	42761488.00	-	42761488.00
<b>Total</b>						<b>55817762</b>

2.0 Subsequently, this office made payment to CAMPA account amounting to Rs 12,58,24,062/-. Details as under

Sl no	Division	NPV In Rs	CA in Rs	Total in Rs	UTR Number and Date of Payment
01	Karwar	13056274.00	42761488.00	55817762	RTGS Dr- CNRB52022022277461297- UBIN0903710-KARNATA CAMBA-null dated 22.02.2022
02	Kundapur	54183580	17746120	23164505	
03	Honnavar	10956715	35885080	4,68,41,795	
<b>Grand Total</b>				<b>12,58,24,062</b>	

(Status of payment done on Parivesh portal is enclosed).

*[Signature]*






3.0 In this context, compliance to conditions stipulated in stage I approval is hereby enclosed for kind perusal and onward submission.

Thanking you,

Yours faithfully

  
(H. S. Lingegowda)  
DGM(T) & Project Director  
PTU Mangalore

Encl: as above

Copy to: 1) The PCCF (FC) and Nodal officer FCA Arayana Bhavan Bangalore- For information please  
2) The CCF, Canara Circle, Sirsi, - For information please  
3) Regional Officer, NHAI, Bengaluru - for information please  
4) The Project Manager, M/s. IRBWTPL, Kumta - for information and n/a  
5) The, M/s. Theme Engineering Services Pvt Ltd . Bhatkal - for information





# भारतीय राष्ट्रीय राजमार्ग प्राधिकरण

(सड़क परिवहन एवं राजमार्ग मंत्रालय, भारत सरकार)

## National Highways Authority of India

(Ministry of Road Transport & Highways, Government of India)

परियोजना कार्यान्वयन इकाई-मंगलूर/ Project Implementation Unit - Mangalore.

डोर नं. 3-29, 'बैथेल', थरेथोटा, पंपवेल के पास (NH.66), मंगलूर - 575002.

Door No. 3-29, "Bethel", Tharethota, Near Pumpwell (NH.66), Mangalore - 575002.



टेलिफोन / Telephone : 91-824-4264499

टेलिफैक्स / Telefax : 91-824-4254499

ई-मेल / e-mail: nhaimang@gmail.com

No.12014/1/2011/PIU (Mnglr)/ 04

05<sup>th</sup> April 2022

Proposal No: FP/KA/ROAD/34601/2018

To  
The Deputy Conservator of Forests,  
Honnavar Division,  
Uttara Kannada District.

Sub: Diversion of 28.218 Ha forest land additional to 163.283 Ha for slope protection in the project 4 laning of Goa Karnataka Border - Kundapur Section of NH-66 (formerly NH-17) (Km.93.700 to Km. 283.300) (NHAI/DBFOII/DPR/01) to be executed as BOT (Toll) Project on DBFO Pattern under NHDP IV -Compliance Report in respect of Stage -II Clearance - reg.

Ref: 1) MoEF & CC file no File No. F.No.KRC1250/2020-BAN dated 17.09.2021.

2) DCF Honnavar letter no B4/GFL/FCA/NH/2019-20 dated 29.12.2021.

Sir,

Please refer your cited (2) whereby conveyed the Stage I approval of MoEF & CC for subject work and issued demand notice under FCA 1980 to make the following payments as shown and submit the compliance to MoEF & CC Stage I clearance conditions.

Quantity /Extent (ha.)	Rate(Rs /Unit)(Eco -Class-I)@	Amount required to be paid (Rs.)	Amount paid already (Rs)+	Balance amount required to be paid now (Rs.)
10.505	1043000	10956715	0	10956715

Compensatory Afforestation to be paid is as under

Quantity /Extent (ha.)(Twice the area i.e. 10.505 X 2 times)	Rate(Rs /Unit)	Amount required to be paid (Rs.)	Amount paid already (Rs)	Balance amount required to be paid now (Rs.)
21.01	1708000	35885080	0	35885080

2.0 Subsequently, this office made payment to CAMPA account amounting to Rs 12,58,24,062/-. Details as under

Sl no	Division	NPV In Rs	CA in Rs	Total in Rs	UTR Number and Date of Payment
01	Karwar	13056274.00	42761488.00	55817762	RTGS Dr- CNRB52022022277461297- UBIN0903710-KARNATA CAMBA-null dated 22.02.2022
02	Kundapur	54183580	17746120	23164505	
03	Honnavar	10956715	35885080	4,68,41,795	
Grand Total				12,58,24,062	

(Status of payment done on Pariyesh portal is enclosed).





3.0 In this context, compliance to conditions stipulated in stage I approval is hereby enclosed for kind perusal and onward submission.

Thanking you,

Yours faithfully

  
(H. S. Lingegowda)  
DGM(T) & Project Director  
PIU Mangalore  


Encl: as above

Copy to: 1) The PCCF (FC) and Nodal officer FCA Arayana Bhavan Bangalore- For information please  
2) The CCF ,Canara Circle, Sirsi, – For information please  
3) Regional Officer, NHAI, Bengaluru – for information please  
4) The Project Manager, M/s. IRBWTP, Kumta – for information and n/a  
5) The, M/s. Theme Engineering Services Pvt Ltd . Bhatkal – for information





SL No.	Condition Stipulated in Stage I	Compliance.				
A	Conditions which need to be compiled prior to handing over of forest land by the State Forest Department					
1	The User Agency shall transfer online, the Net Present Value (NPV) of the forest land being diverted under this proposal, as per the orders of the Hon'ble Supreme court of India, dated 28.03.2008, 24.04.2008 and 09.05.2008 in Writ Petition (Civil) No.202/1995 and the guidelines issued by this Ministry vide its letter No. 5-3/2007-FC dated 05.02.2009 the requisite funds has been transferred through online portal into CAMPA account of the State Concerned.	Net Present Value (NPV) of the forest land being diverted under this proposal, as per the orders of the Hon'ble Supreme Court of India, dated 28.03.2008, 24.04.2008 and 09.05.2008 in Writ Petition (Civil) No.202/1995 and the guidelines issued by this Ministry vide its letter No. 5-3/2007-FC dated 05.02.2009 the requisite funds has been transferred through online portal into CAMPA account of the State Concerned.				
Details as under:						
Sl No	Forest Division	Demand Note Number and date	NPV Charges	UTR Number and Date of Payment		
1	Karwar	B4/GFL/FRA/SR-11/2011-12 dated 08.11.2021	12.518 Ha x Rs 1043000 = 13056274.00			
2	Kundapur	DMN/CR.08/NH-66/FLD/2019-20 dated 09.12.2021	5.195 Ha x Rs 1043000 = 5418358	RTGS	Dr- CNRB52022022277461297-UBIN0903710-KARNATA	
3	Hennavar	B2/GFL/FCA/NH/2019-20 dated 29.12.2021.	10.505Ha x Rs 1043000 = 10956715	CAMBA-mull dated 22.02.2022		



2



**Compliance.**

Condition Stipulated in Stage I		Compliance.																							
2	The User Agency shall transfer the cost of raising and maintaining the Compensatory Afforestation over double the extent of degraded forest land in Sy No. 178, Honneball RF, Ankola Taluk, Karwar Division, UK District at the current wage rate, in consultation with State Forest department in the account of CAMPA of the concerned State through online portal. The scheme shall include demarcation of CA area using appropriate fencing and tall plants for better survival, provision for watering and SMC works to be included and appropriate provision to be provided for anticipated cost escalation for the works scheduled for subsequent years.	Cost of raising and maintaining the Compensatory Afforestation over double the extent of degraded forest land has been transferred in the account of CAMPA of the concerned State through online portal.  Details as under : <table><tr><th>Sl No</th><th>Forest Division</th><th>Demand Note Number and date</th><th>NPV Charges</th><th>UTR Number and Date of Payment</th></tr><tr><td>1</td><td>Karwar</td><td>B4/GFL/FRA/SR-11/2011-12 dated 08.11.2021</td><td>12.518 Ha x Rs 1043000 13056274.00</td><td>RTGS CNRB5202202277461297-UBIN0903710-KARNATA CAMBA-null dated 22.02.2022</td></tr><tr><td>2</td><td>Kundapur</td><td>DMN/CR.08/NH-66/FLD/2019-20 dated 09.12.2021</td><td>5.195 Ha x Rs 1043000 5418358</td><td></td></tr><tr><td>3</td><td>Honnavar</td><td>B2/GFL/FCA/NH/2019-20 dated 29.12.2021.</td><td>10.505Ha x Rs 1043000 10956715</td><td></td></tr></table>				Sl No	Forest Division	Demand Note Number and date	NPV Charges	UTR Number and Date of Payment	1	Karwar	B4/GFL/FRA/SR-11/2011-12 dated 08.11.2021	12.518 Ha x Rs 1043000 13056274.00	RTGS CNRB5202202277461297-UBIN0903710-KARNATA CAMBA-null dated 22.02.2022	2	Kundapur	DMN/CR.08/NH-66/FLD/2019-20 dated 09.12.2021	5.195 Ha x Rs 1043000 5418358		3	Honnavar	B2/GFL/FCA/NH/2019-20 dated 29.12.2021.	10.505Ha x Rs 1043000 10956715	
Sl No	Forest Division	Demand Note Number and date	NPV Charges	UTR Number and Date of Payment																					
1	Karwar	B4/GFL/FRA/SR-11/2011-12 dated 08.11.2021	12.518 Ha x Rs 1043000 13056274.00	RTGS CNRB5202202277461297-UBIN0903710-KARNATA CAMBA-null dated 22.02.2022																					
2	Kundapur	DMN/CR.08/NH-66/FLD/2019-20 dated 09.12.2021	5.195 Ha x Rs 1043000 5418358																						
3	Honnavar	B2/GFL/FCA/NH/2019-20 dated 29.12.2021.	10.505Ha x Rs 1043000 10956715																						
3	The User Agency shall restrict the felling of trees to minimum number in the diverted forest land and the trees shall be felled under the strict supervision of the State Forest Department and the cost of felling of trees shall be deposited by the User Agency with the State Forest Department.	Undertaking in this regard is enclosed as <b>Appendix - I.</b>																							
4	All the funds received from the User Agency under the project shall be transferred/ deposited in in CAMPA account only through e-portal	All the funds under the project has been transferred/ deposited in CAMPA account through e-portal ( <a href="https://parivesh.nic.in/">https://parivesh.nic.in/</a> )																							







SL No.	Condition Stipulated in Stage I	Compliance.
	( <a href="https://parivesh.nic.in/">https://parivesh.nic.in/</a> ). Amount deposited through other mode will not be accepted as compliance of the Stage-I clearance.	
5	The User Agency should take-up measure to rectify the alignment and slope of trench excavated as an emergency measure in Byndoor, so as to drain out the excess water to a common drainage point without creating water stagnation or water logging in forest area or private areas. Photographs Enclosed as <b>Annexure - I</b> .	<ul style="list-style-type: none"> <li>Necessary measures taken to rectify the alignment and slope of trench excavated as an emergency measure in Byndoor, so as to drain out the excess water to a common drainage point without creating water stagnation or water logging in forest area or private areas. Photographs Enclosed as <b>Annexure - I</b>.</li> <li>6Ft hight fence, all along the trench, to prevent accident fall of humans and animal is established all along the trench. (Photographs &amp; Drawings enclosed as <b>Annexure -II</b>)</li> <li>The side slope of the trench is made gentle in few locations to facilitate safe passage of animals, in case, if any animal falls into the trench.</li> </ul>
6	The old road in the forest area that will be left abandoned after re-alignment should be resumed by the forest Department.	Proposal will be initiated for approval of Competent Authority of NHAI after completion of entire project Undertaking enclosed as <b>Appendix II</b> .
7	The User Agency should restore the forest area where the excavated soil has been dumped.	Forest area where the soil was dumped is restored. (Photographs enclosed as <b>Annexure-III</b> ).
8	The tree planting along the side of the NHAI road should be completed on priority.	Ensured, Undertaking enclosed as <b>Appendix III</b> .







SL No.	Condition Stipulated in Stage I	Compliance.
9	The KML file of the area diverted and CA area shall be uploaded on the e-green watch portal with all requisite details and same shall be submitted along with the compliance report.	Karnataka State forest department may upload the same as user agency does not have login credentials.
10	The compliance report shall be uploaded on e-portal ( <a href="http://parivesh.nic.in/">http://parivesh.nic.in/</a> ).	Agreed
11	The State Government shall complete settlement of rights, in term of the Scheduled Tribes and Other Traditional Forest Dwellers (Recognition of Forest Rights) Act 2006, if any, on the forest land to be diverted and submit the documentary evidence as prescribed by this Ministry in its letter No 11-9/1998-FC dated 3 <sup>rd</sup> August 2009 read with 05.07.2013 with necessary enclosures, in support thereof.	The Area proposed for diversion in the current proposal, is adjacent to 163.25 Ha forest area (Stage II approved on 06.03.2020 vide MoEF file no F. No 4-KRA973/2013-BAN/1660.). In this regard it is requested to kindly consider the RoFR certificate issued for 163.25 Ha proposal.
12	The boundary of the diverted forest land shall be demarcated on ground at the project cost, by erecting four feet high reinforced cement concrete pillars, each inscribed with its serial number, distance from pillar to pillar and GPS co-ordinates.	Boundary of the diverted forest land is demarcated on ground at the project cost, by erecting four feet high reinforced cement concrete pillars (Photographs enclosed as <b>Annexure-IV</b> ). GPS co-ordinates enclosed.







SL No.		Condition Stipulated in Stage I	Compliance.				
13		Violation of any of these conditions will amount to violation of Forest (Conservation) Act, 1980 and action would be taken as prescribed in para 1.21 of Chapter 1 of the Handbook of comprehensive guidelines of Forest (Conservation) Act, 1980 as issued by this Ministry's letter No. 5-2/2017-FC dated 28.03.2019.	Agreed to abide by the conditions of FC Act. Ensured, Undertaking enclosed as Appendix IV.				
B		Conditions which need to be strictly complied on field after handing over of forest land to the user agency by the State Forest Department but the compliance in form of undertaking shall be submitted prior to stage –II approval:					
1		Legal status of the diverted forest land shall remain unchanged.	Legal status of the diverted forest land shall remain unchanged. Undertaking enclosed as Appendix V				
2		Compensatory Afforestation shall be raised over double the extent of degraded forest land within three years from the date of Stage-II Clearance and maintained thereafter by the State Forest Department at the cost of the User Agency and at least 1000 plants per hectare shall be planted over identified degraded forest land within three years of grant of final approval. If it is not possible to plant so many saplings in the area identified for CA, the balance saplings will be planted in any other forests as per prescriptions of approved working plan with the provision for ten years on subsequent maintenance.	User agency paid following CA charges for raising Compensatory Afforestation to CAMPA account				
			SI No	Forest Division	Demand Note Number and date	CA Charges	UTR Number and Date of Payment
			1	Karwar	B4/GFL/FRA/SR-11/2011-12 dated 08.11.2021	42761488.00	RTGS CNRB52022032277461297-UBIN0903710-KARNATA CAMBA-null dated 22.02.2022
			2	Kundapur	DMN/CR.08/NH-66/FLD/2019-20 dated 09.12.2021	17746120	
			3	Honnavar	B2/GFL/FCA/NH/2019-20 dated 29.12.2021.	35885080	







SL No.	Condition Stipulated in Stage I	Compliance.
3	At the time of payment of the Net Present Value (NPV) at the then prevailing rate, the User agency shall furnish an undertaking to pay the additional amount of NPV, if so determined as per the final decision of the Hon'ble Supreme Court of India.	Undertaking is enclosed as <b>Appendix-VI</b> .
4	Tree felling shall be restricted to the barest minimum possible and under confirmation from the local forest officials.	Undertaking is enclosed as <b>Appendix-VII</b> .
5	Suitable signages for speed regulation and animal safety will be erected along the road through forest areas.	Suitable sign boards for speed regulation and animal safety will be erected along the road passing through forest areas in consultation with the Forest Department. Undertaking enclosed as <b>Appendix VIII</b> .
6	The User agency/ Concessionaire at their cost shall take-up strip plantation on both sides and central verge of the road as per the IRC norms, wherever possible in consultation with State Forest Department as per the guidelines issued by Ministry vide letter No FC-11/39/2020-FC dated 08.09.2021.	Undertaking is enclosed as <b>Appendix-IX</b> .
7	The period of diversion under this approval shall be co-terminus with the period of lease to be granted in favour of the User agency or the	Undertaking is enclosed as <b>Appendix-X</b> .







SL No.	Condition Stipulated in Stage I	Compliance.
	project life, whichever is less.	
8	No labour camp shall be established on the forest land.	No labour camp established on the forest land. Undertaking is enclosed as <b>Appendix-XI</b> .
9	No additional or new path will be constructed inside the forest area for transportation of construction materials for execution of the project work.	Ensured that, no additional or new path will be constructed inside the forest area for transportation of construction materials for execution of the project work. Undertaking is enclosed as <b>Appendix-XII</b> .
10	Sufficient firewood, preferably the alternate fuel, shall be provided by the User Agency to the labourer after purchasing the same from the State Forest Department or the Forest Development Corporation or any other legal source of alternate fuel.	Ensured, Undertaking is enclosed as <b>Appendix-XIII</b> .
11	The forest land shall not be used for any purpose other than that specified in the project proposal.	Ensured that, the forest land will not be used for any purpose other than that specified in the project proposal. Undertaking is enclosed as <b>Appendix-XIV</b> .
12	The forest land proposed to be diverted shall under no circumstances be transferred to any other agency, department or person without prior approval of the Central Government.	Ensured that, forest land proposed to be diverted shall under no circumstances be transferred to any other agency, department or person without prior approval of the Central Government. Undertaking is enclosed as <b>Appendix-XV</b> .
13	No damage to the flora and fauna of the adjoining area shall be caused.	Ensured that, no damage to the flora and fauna of the adjoining area shall be caused. Undertaking is enclosed as <b>Appendix-XVI</b> .



100

1

2

3



SL No.	Condition Stipulated in Stage I	Compliance.
14	User agency shall obtain the Environmental Clearances as per the provisions of the Environment (Protection) act, 1986, if applicable.	Environmental Clearance is obtained for the project vide Environmental Clearance File No, 10-107/2011-IA.III dated 19.02.2014 (Copy Enclosed).
15	The layout plan of the proposal shall not be changed without the prior approval of the central Government.	It is to ensure that, the layout plan of the proposal shall not be changed without the prior approval of the Central Government. Undertaking is enclosed as <b>Appendix-XVII</b> .
16	The User Agency shall submit the annual self-compliance report in respect of the above stated conditions to the State Government and Integrated Regional Office, Bangalore by the end of March every year.	Ensured, Undertaking is enclosed as <b>Appendix-XVIII</b> .
17	The User Agency shall comply with all the provisions of the all Acts, Rules, Regulations, Guidelines, Hon'ble Court Order (s) and NGT order (s) pertaining to this project, if any, for the time being in force, as applicable to the project.	Undertaking is enclosed as <b>Appendix-XX</b> .

*[Signature]*







# National Highways Authority of India

## PIU Mangalore

Appendix - I

Proposal No FP/KA/ROAD/34601/2018

Date : 04.04.2022

### Undertaking

I undersigned on behalf of National Highway Authority of India hereby undertake that, the felling of trees restricted to minimum number in the diverted forest land and the trees shall be felled under the strict supervision of the State Forest Department and the cost of felling of trees shall be deposited by the NHAI with the State Forest Department.

Thanking you,



Yours faithfully,  
  
(H. S. Lingegowda)  
DGM(T) & Project Director  
PIU Mangalore

100

100



# National Highways Authority of India

## PIU Mangalore

Appendix - II

Proposal No FP/KA/ROAD/34601/2018

Date : 04.04.2022.

### Undertaking

I undersigned on behalf of National Highway Authority of India hereby undertake that, the old road in the forest area that will be left abended after re-alignment should be resumed by the forest Department by seeking approval of Competent Authority of NHAI after completion of entire project.

Thanking you,



Yours faithfully,  
  
(H. S. Lingegowda)  
DGM(T) & Project Director  
PIU Mangalore





# National Highways Authority of India

## PIU Mangalore

Appendix - III

Proposal No FP/KA/ROAD/34601/2018

Date : 04.04.2022,

### Undertaking

I undersigned on behalf of National Highway Authority of India hereby undertake that, the tree planting along the side of the NHAI road should be completed on priority.

Thanking you,



Yours faithfully,

(H. S. Lingegowda)  
DGM(T) & Project Director  
PIU Mangalore





# National Highways Authority of India

## PIU Mangalore

Appendix - IV

Proposal No EP/KA/ROAD/34601/2018

Date : 04.04.2022.

### Undertaking

I undersigned on behalf of National Highway Authority of India hereby undertake that, violation of any of conditions of Stage I will amount to violation of Forest (Conservation) Act, 1980 and action would be taken as prescribed in para 1.21 of Chapter 1 of the Handbook of comprehensive guidelines of Forest (Conservation) Act, 1980 as issued by this Ministry's letter No. 5-2/2017-FC dated 28.03.2019.

Thanking you,

Yours faithfully,



(H. S. Lingegowda)  
DGM(T) & Project Director  
PIU Mangalore







# National Highways Authority of India

## PIU Mangalore

Appendix - V

Proposal No FP/KA/ROAD/34601/2018

Date : 04.04.2022.

### Undertaking

I undersigned on behalf of National Highway Authority of India hereby undertake that, the Legal status of the diverted forest land(28.218 Ha) shall remain unchanged.

Thanking you,

Yours faithfully,

  
(H. S. Lingegowda)  
DGM(T) & Project Director  
PIU Mangalore





# National Highways Authority of India

## PIU Mangalore

Appendix – VI.

Proposal No FP/KA/ROAD/34601/2018

Date : 04.04.2022.

### Undertaking

I undersigned on behalf of National Highway Authority of India hereby undertake to pay the additional amount of NPV, if so determined as per the final decision of the Hon'ble Supreme Court of India.

Thanking you,

Yours faithfully,



  
(H. S. Lingegowda)  
DGM(T) & Project Director  
PIU Mangalore





# National Highways Authority of India

## PIU Mangalore

Appendix – VII.

Proposal No FP/KA/ROAD/34601/2018

Date : 04.04.2022.

### Undertaking

I undersigned on behalf of National Highway Authority of India hereby undertake that, the tree felling shall be restricted to the barest minimum possible and under confirmation from the local forest officials.

Thanking you,

Yours faithfully,



(H. S. Lingegowda)  
DGM(T) & Project Director  
PIU Mangalore







# National Highways Authority of India

## PIU Mangalore

Appendix - VIII

Proposal No EP/KA/ROAD/34601/2018

Date : 04.04.2022.

### Undertaking

I undersigned on behalf of National Highway Authority of India hereby undertake that, the Suitable sign boards for speed regulation and animal safety will be erected along the road passing through forest areas in consultation with the Forest Department.

Thanking you,

Yours faithfully,



(H. S. Lingegowda)  
DGM(T) & Project Director  
PIU Mangalore





# National Highways Authority of India

## PIU Mangalore

Appendix - IX

Proposal No FP/KA/ROAD/34601/2018

Date : 04.04.2022

### Undertaking

I undersigned on behalf of National Highway Authority of India hereby undertake that ,The NHAI/ Concessionaire at their cost shall take-up strip plantation on both sides and central verge of the road as per the IRC norms, wherever possible in consultation with State Forest Department as per the guidelines issued by Ministry vide letter No. FC-11/39/2020-FC dated 08.09.2021.

Thanking you,

Yours faithfully,



(H. S. Lingegowda)  
DGM(T) & Project Director  
PIU Mangalore







# National Highways Authority of India

## PIU Mangalore

Appendix - X

Proposal No FP/KA/ROAD/34601/2018

Date : 04.04.2022.

### Undertaking

I undersigned on behalf of National Highway Authority of India hereby undertake that, the period of diversion under this approval shall be co-terminus with the period of lease to be granted in favour of the User agency or the project life, whichever is less..

Thanking you,

Yours faithfully,



(H. S. Lingegowda)  
DGM(T) & Project Director  
PIU Mangalore







# National Highways Authority of India

## PIU Mangalore

Appendix - XI

Proposal No FP/KA/ROAD/34601/2018

Date : 04.04.2022.

### Undertaking

I undersigned on behalf of National Highway Authority of India hereby undertake that, the no labour camp will be established on the forest land.

Thanking you,

Yours faithfully,



(H. S. Lingegowda)  
DGM(T) & Project Director  
PIU Mangalore



# National Highways Authority of India

## PIU Mangalore

Appendix -XII

Proposal No FP/KA/ROAD/34601/2018

Date : 04.04.2022.

### Undertaking

I undersigned on behalf of National Highway Authority of India hereby undertake that, the no additional or new path will be constructed inside the forest area for transportation of construction materials for execution of the project work.

Thanking you,

Yours faithfully,



(H. S. Lingegowda)  
DGM(T) & Project Director  
PIU Mangalore







# National Highways Authority of India

## PIU Mangalore

Appendix - XIII

Proposal No FP/KA/ROAD/34601/2018

Date : 04.04.2022.

### Undertaking

I undersigned on behalf of National Highway Authority of India hereby undertake that, the Sufficient firewood, preferably the alternate fuel, shall be provided by the User Agency to the labourer after purchasing the same from the State Forest Department or the Forest Development Corporation or any other legal source of alternate fuel.

Thanking you,

Yours faithfully,



  
(H. S. Lingegowda)  
DGM(T) & Project Director  
PIU Mangalore





# National Highways Authority of India

## PIU Mangalore

Appendix - XIV

Proposal No FP/KA/ROAD/34601/2018

Date : 04.04.2022,

### Undertaking

I undersigned on behalf of National Highway Authority of India hereby undertake that, the forest land shall not be used for any purpose other than that specified in the project proposal.

Thanking you,

Yours faithfully,



(H. S. Lingegowda)  
DGM(T) & Project Director  
PIU Mangalore





# National Highways Authority of India

## PIU Mangalore

Appendix -XV

Proposal No FP/KA/ROAD/34601/2018

Date : 04.04.2022.

### Undertaking

I undersigned on behalf of National Highway Authority of India hereby undertake that, the forest land proposed to be diverted shall under no circumstances be transferred to any other agency, department or person without prior approval of the Central Government.

Thanking you,

Yours faithfully,



(H. S. Lingegowda)  
DGM(T) & Project Director  
PIU Mangalore







# National Highways Authority of India

## PIU Mangalore

Appendix - XVI

Proposal No FP/KA/ROAD/34601/2018

Date : 04.04.2022.

### Undertaking

I undersigned on behalf of National Highway Authority of India hereby undertake that, the no damage to the flora and fauna of the adjoining area shall be caused.

Thanking you,

Yours faithfully,



(H. S. Lingegowda)  
DGM(T) & Project Director  
PIU Mangalore





# National Highways Authority of India

## PIU Mangalore

Appendix - XVII

Proposal No FP/KA/ROAD/34601/2018

Date : 04.04.2022.


### Undertaking

I undersigned on behalf of National Highway Authority of India hereby undertake that, the layout plan of the proposal shall not be changed without the prior approval of the central Government.

Thanking you,

Yours faithfully,



  
(H. S. Lingegowda)  
DGM(T) & Project Director  
PIU Mangalore



# National Highways Authority of India

## PIU Mangalore

Appendix – XVIII

Proposal No FP/KA/ROAD/34601/2018

Date : 04.04.2022.

### Undertaking

I undersigned on behalf of National Highway Authority of India hereby undertake that, the NHAI will submit the annual self-compliance report in respect of the above Stage I conditions to the State Government and Integrated Regional Office, Bangalore by the end of March every year.

Thanking you,

Yours faithfully,



(H. S. Lingegowda)  
DGM(T) & Project Director  
PIU Mangalore







# National Highways Authority of India

## PIU Mangalore

Appendix – XX

Proposal No FP/KA/ROAD/34601/2018

Date : 04.04.2022.

### Undertaking

I undersigned on behalf of National Highway Authority of India hereby undertake that, NHAI will comply with all the provisions of the all Acts, Rules, Regulations, Guidelines, Hon'ble Court Order (s) and NGT order (s) pertaining to this project, if any, for the time being in force, as applicable to the project.

year.

Thanking you,

Yours faithfully,



(H. S. Lingegowda)  
DGM(T) & Project Director  
PIU Mangalore





# National Highways Authority of India

## PIU Mangalore

### Annexure -I

Photographs showing rectification of the alignment and slope of trench excavated, so as to drain out the excess water to a common drainage point without creating water stagnation or water logging in forest area or private areas.







# National Highways Authority of India

## PIU Mangalore

### Annexure-II

Photographs showing 6Ft high chain-link fence all along the trench to prevent accident fall of humans and animal has been established all along the trench.







National Highways Authority of India  
PIU Mangalore







National Highways Authority of India  
PIU Mangalore





# National Highways Authority of India

## PIU Mangalore

### Annexure-III

Photographs showing Forest area restored where the soil has been dumped.







# National Highways Authority of India

## PIU Mangalore

### Appendix – IV

Photographs of Boundary of the diverted forest land has been demarcated on ground at the project cost, by erecting four feet high reinforced cement concrete pillars.









District/Village	Village	Sy No	Channage From	To	Side	Coordinates	Latitude	Longitude
						458583.157	13.347051228	74.62037834
						458585.195	13.34700349	74.62037834
						458587.132	13.34695470	74.62041433
						458588.988	13.34690539	74.6204316
						458590.844	13.34685648	74.62044985
						458592.818	13.34680707	74.62046534
						458594.192	13.34675765	74.62048123
						458595.884	13.34670795	74.62049756
						458597.775	13.34665825	74.62051328
						458599.954	13.34659054	74.62053353
						459001.991	13.34653880	74.6205432
						459003.841	13.34645783	74.62057157
						459005.422	13.34635686	74.62059839
						459008.779	13.34630614	74.62062102
						459008.779	13.34630614	74.62063102
						459008.875	13.34628305	74.62063657
						459009.635	13.34625343	74.62063465
						459010.311	13.34622836	74.62062994
						459010.307	13.34620449	74.62063599
						459012.179	13.34615356	74.62064754
						459013.365	13.34610242	74.62065839
						459014.552	13.34605177	74.62066915
						459015.153	13.34599494	74.62067972
						459016.755	13.34594863	74.62068990
						459017.770	13.34589710	74.62069946
						459018.786	13.34584560	74.62070894
						459019.716	13.34579393	74.62071762
						459021.488	13.34569044	74.62073418
						459022.553	13.34562347	74.62074413
						459023.666	13.345567573	74.62075401
						459024.786	13.34551800	74.62076398
						459025.510	13.345463154	74.62077396
						459027.171	13.34540877	74.62078386
						459028.734	13.34535089	74.62079379
						459030.409	13.34529671	74.62104272
						459032.104	13.34524464	74.62114448
						459033.808	13.34519109	74.62124448
						459035.967	13.34513753	74.62134636
						459037.403	13.34508403	74.6214488
						459038.967	13.34503053	74.62155135
						459040.403	13.34497703	74.62165386
						459041.967	13.34492353	74.62175638
						459043.403	13.34487003	74.62185889
						459044.967	13.34481653	74.62196141
						459046.403	13.34476303	74.62206393
						459047.967	13.34470953	74.62216645
						459049.403	13.34465603	74.62226897
						459050.967	13.34460253	74.62237149
						459052.403	13.34454903	74.62247401
						459053.966	13.34449553	74.62257653
						459055.403	13.34444203	74.62267905
						459056.967	13.34438853	74.62278157
						459058.403	13.34433503	74.62288409
						459059.967	13.34428153	74.62298661
						459061.403	13.34422803	74.62308913
						459062.967	13.34417453	74.62319165
						459064.403	13.34412103	74.62329417
						459065.967	13.34406753	74.62339669
						459067.403	13.34401403	74.62349921
						459068.967	13.34396053	74.62360173
						459070.403	13.34390703	74.62370425
						459071.967	13.34385353	74.62380677
						459073.403	13.34380003	74.62390929
						459074.967	13.34374653	74.62401181
						459076.403	13.34369303	74.62411433
						459077.967	13.34363953	74.62421685
						459079.403	13.34358603	74.62431937
						459080.967	13.34353253	74.62442189
						459082.403	13.34347903	74.62452441
						459083.967	13.34342553	74.62462693
						459085.403	13.34337203	74.62472945
						459086.967	13.34331853	74.62483197
						459088.403	13.34326503	74.62493449
						459089.967	13.34321153	74.62503701
						459091.403	13.34315803	74.62513953
						459092.967	13.34310453	74.62524205
						459094.403	13.34305103	74.62534457
						459095.967	13.34299753	74.62544709
						459097.403	13.34294403	74.62554961
						459098.967	13.34289053	74.62565213
						459100.403	13.34283703	74.62575465
						459101.967	13.34278353	74.62585717
						459103.403	13.34273003	74.62595969
						459104.967	13.34267653	74.62606221
						459106.403	13.34262303	74.62616473
						459107.967	13.34256953	74.62626725
						459109.403	13.34251603	74.62636977
						459110.967	13.34246253	74.62647229
						459112.403	13.34240903	74.62657481
						459113.967	13.34235553	74.62667733
						459115.403	13.34230203	74.62677985
						459116.967	13.34224853	74.62688237
						459118.403	13.34219503	74.62698489
						459119.967	13.34214153	74.62708741
						459121.403	13.34208803	74.62718993
						459122.967	13.34203453	74.62729245
						459124.403	13.34198103	74.62739497
						459125.967	13.34192753	74.62749749
						459127.403	13.34187403	74.62759999
						459128.967	13.34182053	74.62770251
						459130.403	13.34176703	74.62780503
						459131.967	13.34171353	74.62790755
						459133.403	13.34166003	74.62801007
						459134.967	13.34160653	74.62811259
						459136.403	13.34155303	74.62821511
						459137.967	13.34149953	74.62831763
						459139.403	13.34144603	74.62842015
						459140.967	13.34139253	74.62852267
						459142.403	13.34133903	74.62862519
						459143.967	13.34128553	74.62872771
						459145.403	13.34123203	74.62883023
						459146.967	13.34117853	74.62893275
						459148.403	13.34112503	74.62903527
						459149.967	13.34107153	74.62913779
						459151.403	13.34101803	74.62924031
						459152.967	13.34096453	74.62934283
						459154.403	13.34091103	74.62944535
						459155.967	13.34085753	74.62954787
						459157.403	13.34080403	74.62965039
						459158.967	13.34075053	74.62975291
						459160.403	13.34069703	74.62985543
						459161.967	13.34064353	74.62995795
						459163.403	13.34059003	74.63006047
						459164.967	13.34053653	74.63016299
						459166.403	13.34048303	74.63026551
						459167.967	13.34042953	74.63036803
						459169.403	13.34037603	74.63047055
						459170.967	13.34032253	74.63057307
						459172.403	13.34026903	74.63067559
						459173.967	13.34021553	74.63077811
						459175.403	13.34016203	74.63088063
						459176.967	13.34010853	74.63098315
						459178.403	13.34005503	74.63108567
						459179.967	13.34000153	74.63118819
						459181.403	13.33994803	74.63129071
						459182.967	13.33989453	74.63139323
						459184.403	13.33984103	74.63149575
						459185.967	13.33978753	74.63159827
						459187.403	13.33973403	74.63170079
						459188.967	13.33968053	74.63180331
						459190.403	13.33962703	74.63190583
						459191.967	13.33957353	74.63200835
						459193.403	13.33952003	74.63211087
						459194.967	13.33946653	74.63221339
						459196.403	13.33941303	74.63231591
						459197.967	13.33935953	74.63241843
						459199.403	13.33930603	74.63252095
						459200.967	13.33925253	74.63262347
						459202.403	13.33919903	74.63272599
						459203.967	13.33914553	74.63282851
						459205.403	13.33909203	74.63293103
						459206.967	13.33903853	74.63303355
						459208.403	13.33898503	74.63313607
						459209.967	13.33893153	74.63323859
						459211.403	13.33887803	74.63334111
						459212.967	13.33882453	74.63344363
						459214.403	13.33877103	74.63354615
						459215.967	13.33871753	74.63364867
						459217.403	13.33866403	74.63375119
						459218.967	13.33861053	74.63385371
						459220.403	13.33855703	74.63395623
						459221.967	13.33850353	74.63405875
						459223.403	13.33845003	74.63416127
						459224.967	13.33839653	74.63426379



Statement showing details of Forest Land proposed for Diversion WSS 84 (A.C. 20/00/1)

Dist/Div/Village	Village	Sy No	Chargage	Side	GPS		WGS 84	
			From To		Coordinates	Latitude	Longitude	
		217	245.350 245.530	LHS	458755.129	1535165.343	13.88882138	74.61872556
					458757.819	1535436.157	13.8885735	74.61870753
					458771.947	1535411.906	13.88854	74.61794591
					458770.000	1535388.000	13.88813762	74.61780217
					458721.401	1535377.080	13.88804725	74.61794671
					458735.399	1535369.007	13.88796632	74.61807455
					458746.036	1535383.825	13.88810044	74.61816332
					458754.235	1535397.071	13.88822847	74.61824846
					458762.583	1535410.806	13.88834465	74.61837551
					458772.776	1535426.479	13.88848851	74.61841064
					458780.067	1535446.917	13.8886115	74.61854715
					458799.284	1535467.240	13.8888545	74.61866418
					458808.661	1535481.670	13.88898606	74.61879193
					458821.140	1535500.846	13.88915564	74.61896617
					458828.441	1535511.916	13.88925985	74.61897052
					458843.628	1535520.308	13.88943549	74.61879649
					458799.000	1535531.000	13.88943396	74.61866034
					458802.553	1534561.347	13.88867673	74.62074413
					458803.054	1534564.951	13.88907005	74.62089756
					458806.718	1534571.916	13.88973417	74.62087399
					458805.343	1534579.092	13.88982837	74.62085215
					458803.159	1534591.492	13.88994041	74.62084166
					458800.975	1534603.891	13.889305249	74.62082117
					458801.890	1534613.184	13.88913452	74.6208759
					458802.805	1534622.476	13.88912056	74.62083813
					458804.812	1534631.123	13.88925877	74.62085658
					458806.818	1534639.771	13.88937699	74.62087742
					458808.254	1534651.754	13.88948536	74.62088813
					458809.690	1534663.736	13.88959373	74.62090125
					458812.702	1534673.732	13.88968407	74.62087807
					458814.714	1534683.728	13.88977442	74.62085489
					458819.580	1534693.697	13.88986453	74.62082832
					458820.667	1534703.666	13.88995463	74.62081511
					458823.770	1534715.972	13.89006586	74.62079004
					458825.111	1534728.277	13.89017709	74.62076546
					458827.236	1534744.722	13.8903167	74.62073844
					458821.613	1534753.598	13.89040599	74.62073262
					458821.000	1534763.474	13.89049527	74.6207268
					458817.641	1534773.466	13.89058557	74.62069557



District/Village	Village	Sy No	Chargage	Size	GPS Coord. $^{\circ}$	Latitude	Longitude
			0				WGS 84
					459014.282	13.34788449	74.62066438
					459010.146	13.34793002	74.62062591
					459006.010	13.34807554	74.62058749
					459002.264	13.34810176	74.6205342
					458994.518	13.34817793	74.6204809
					458988.397	13.34826581	74.62042412
					458982.276	13.34835309	74.62036734
					458975.999	13.34844970	74.62030543
					458968.922	13.34850571	74.62024353
					458964.806	13.34859114	74.62020345
					458959.812	13.34865572	74.62015899
					458955.018	13.34872031	74.62011453
					458947.190	13.34878096	74.62004202
					458939.462	13.34880161	74.61998951
					458930.623	13.34886066	74.61993854
					458921.885	13.34890197	74.61988758
					458911.587	13.34893596	74.61983239
					458907.096	13.348975265	74.61977799
					458898.562	13.34905193	74.61972256
					458893.077	13.34913504	74.61966486
					458886.461	13.34921741	74.61960533
					458879.076	13.34930618	74.61954684
					458870.231	13.34940423	74.61948834
					458861.365	13.34949225	74.6194296
					458850.470	13.34958177	74.61937037
					458841.038	13.349671067	74.61931139
					458831.581	13.34976130	74.61925256
					458824.483	13.34985143	74.619193764
					458816.260	13.34994259	74.61913492
					458807.750	13.350034752	74.61907613
					458799.240	13.35012710	74.619017593
					458790.529	13.35021960	74.618958578
					458781.658	13.35031243	74.6189000491
					458772.613	13.350405367	74.618841518
					458763.473	13.350498299	74.618783056
					458754.147	13.350591277	74.618724594
					458744.664	13.350684298	74.618666136
					458735.072	13.350777345	74.61860764
					458725.311	13.350870333	74.618549123
					458715.239	13.350963370	74.618490599

Kondanur(Dupli)



District/Village	Village	S/N No	Chargage		S/N No	GPS		Latitude	Longitude
			From	To		Coordinates			
Mandla (Dist. Mandla)	Mandla	40001	199.000	200.000	R115	44.1534.304	152.000.701	14.1534.304	74.4300.000
						44.1544.615	152.000.000	14.1544.615	74.4300.000
						44.1554.926	152.000.000	14.1554.926	74.4300.000
						44.1565.237	152.000.000	14.1565.237	74.4300.000
						44.1575.548	152.000.000	14.1575.548	74.4300.000
						44.1585.859	152.000.000	14.1585.859	74.4300.000
						44.1596.170	152.000.000	14.1596.170	74.4300.000
						44.1606.481	152.000.000	14.1606.481	74.4300.000
						44.1616.792	152.000.000	14.1616.792	74.4300.000
						44.1627.103	152.000.000	14.1627.103	74.4300.000
						44.1637.414	152.000.000	14.1637.414	74.4300.000
						44.1647.725	152.000.000	14.1647.725	74.4300.000
						44.1658.036	152.000.000	14.1658.036	74.4300.000
						44.1668.347	152.000.000	14.1668.347	74.4300.000
						44.1678.658	152.000.000	14.1678.658	74.4300.000
						44.1688.969	152.000.000	14.1688.969	74.4300.000
						44.1699.280	152.000.000	14.1699.280	74.4300.000
						44.1709.591	152.000.000	14.1709.591	74.4300.000
						44.1719.902	152.000.000	14.1719.902	74.4300.000
						44.1730.213	152.000.000	14.1730.213	74.4300.000
						44.1740.524	152.000.000	14.1740.524	74.4300.000
						44.1750.835	152.000.000	14.1750.835	74.4300.000
Mandla	Mandla	2001A	201.000	202.000	R115	44.2251.057	152.000.000	14.2251.057	74.4300.000
						44.2261.368	152.000.000	14.2261.368	74.4300.000
						44.2271.679	152.000.000	14.2271.679	74.4300.000
						44.2281.990	152.000.000	14.2281.990	74.4300.000
						44.2292.301	152.000.000	14.2292.301	74.4300.000
						44.2302.612	152.000.000	14.2302.612	74.4300.000
						44.2312.923	152.000.000	14.2312.923	74.4300.000
						44.2323.234	152.000.000	14.2323.234	74.4300.000
						44.2333.545	152.000.000	14.2333.545	74.4300.000
						44.2343.856	152.000.000	14.2343.856	74.4300.000
						44.2354.167	152.000.000	14.2354.167	74.4300.000
						44.2364.478	152.000.000	14.2364.478	74.4300.000
						44.2374.789	152.000.000	14.2374.789	74.4300.000
						44.2385.100	152.000.000	14.2385.100	74.4300.000
						44.2395.411	152.000.000	14.2395.411	74.4300.000
						44.2405.722	152.000.000	14.2405.722	74.4300.000
						44.2416.033	152.000.000	14.2416.033	74.4300.000
						44.2426.344	152.000.000	14.2426.344	74.4300.000
						44.2436.655	152.000.000	14.2436.655	74.4300.000
						44.2446.966	152.000.000	14.2446.966	74.4300.000
						44.2457.277	152.000.000	14.2457.277	74.4300.000



Distric/Range	Village	Sy No	Chaining	Size	GPS Coordinate	Latitude	Longitude
Kandhar Division	Sudreshi	11	213.020	FHS	445193.236 445194.087 445162.045	14.17117130 14.17409093 14.17472901	74.43192276 74.43174528 74.43182299
					446448.008 446437.037 446443.876 446451.777	14.13394886 14.13581146 14.13488639 14.13499816	74.40382685 74.40372122 74.40377026 74.40388116
Kandhar Division		217	245.170	FHS	458223.807 458241.617 458165.568 458163.654 458150.852 458104.178 458172.548 458688.838 458793.156 458187.322 458171.213 458240.972 458333.216	13.85194137 13.85192628 13.85152531 13.85120628 13.85092166 13.85082436 13.85051163 13.85052032 13.85050037 13.85072482 13.85108879 13.85141057 13.85184274	74.41708091 74.41815562 74.41834786 74.41851402 74.41865515 74.41879047 74.41878388 74.41875001 74.41886237 74.41895891 74.41901504 74.41919937 74.41930684
					458259.906 458293.935 458171.344	13.85531050 13.85521893 13.85501046	74.41899981 74.41902177 74.41910965







## Statement showing details of Forest Land proposed for Conversion WGS 84 (Lat, Long)

District/Village	Village	Sy No	Chasnage		Site	GPS		Longitude
			From	To		Coordinates	Latitude	
Durg	Durg	96A1	167.700	167.800	LHS	439991.288	159926.898	74.4394389
						439999.132	1599063.384	74.43953084
						439999.739	1599966.622	74.43953661
						439437.427	1598464.593	74.43806449
						439485.955	1598476.637	74.43851447
						439508.836	1598375.698	74.43872905
						439459.805	1598365.900	74.43827436
						439497.843	1598116.126	74.43863295
						439517.751	1598118.060	74.43881762
						439521.643	1598096.988	74.43885421
						439527.696	1598053.694	74.43891135
						439534.076	1598014.368	74.43897164
						439540.941	1597986.098	74.43903577
						439554.824	1597937.341	74.43916661
						439636.176	1597929.798	74.43920469
Durg	Durg	96A1	168.050	168.250	LHS	439525.739	1597958.121	74.4389556
						439517.480	1597965.080	74.43891813
						439510.852	1598012.486	74.4387726
						439505.855	1598040.310	74.43870001
						439501.587	1598073.681	74.43866954
						439497.843	1598116.126	74.43863295
						439714.845	1597056.483	74.43866672
						439712.044	1597886.566	74.43861561
						439755.379	1597875.325	74.43864164
						439773.708	1597669.709	74.43820757
						439813.030	1597643.324	74.43836757
						439846.288	1597665.719	74.43875001
						439882.275	1597673.286	74.43870977
						439890.220	1597629.377	74.43828423
						439864.799	1597633.402	74.43859064
Durg	Durg	96A1	168.600	168.800	LHS	439839.458	1597629.577	74.4381348
						439820.808	1597628.514	74.43840447
						439806.178	1597629.838	74.4380499
						439785.950	1597631.276	74.43806988
						439768.808	1597634.772	74.43806091
						439743.789	1597642.659	74.43807167
						439714.845	1597856.483	74.43806672
						439714.845	1597056.483	74.43866672
						439712.044	1597886.566	74.43861561
						439755.379	1597875.325	74.43864164
						439773.708	1597669.709	74.43820757
						439813.030	1597643.324	74.43836757
						439846.288	1597665.719	74.43875001
						439882.275	1597673.286	74.43870977
						439890.220	1597629.377	74.43828423



District/Village	Village	Sy No	From	To	Site	GPS Coordinates		Latitude	WGS 84 Longitude
Kannur (Uthar Kannada)	Mithan	145	165.050	165.200	LHS	43508.253	1601140.367	14.48217438	74.43116527
						435797.547	1601144.555	14.4823112	74.43106591
						435797.054	1601130.526	14.48218505	74.43201527
						435401.804	1601014.282	14.48114766	74.43767595
						435412.158	1600990.223	14.48096653	74.43777249
						435422.489	1600967.690	14.48072887	74.43786896
						435451.550	1600862.670	14.47977802	74.43814153
						435497.224	1600873.518	14.47987699	74.43851819
						435182.713	1600932.259	14.48040786	74.43862432
						435472.190	1600968.901	14.48073892	74.43883011
Kannur (Uthar Kannada)	Mithan	145	165.050	165.200	LHS	435453.504	1601011.472	14.48117134	74.43315575
						435448.511	1601020.957	14.48120505	74.43310821
						435432.178	1601036.610	14.48135032	74.43300554
						435419.527	1601025.549	14.48124992	74.43786015
						435401.676	1601014.488	14.48114952	74.43762476
						435423.308	1600517.513	14.47665673	74.43787752
						435438.793	1600511.490	14.47662068	74.43801201
						435435.557	1600507.554	14.47656698	74.43800069
						435434.253	1600496.388	14.47666666	74.43798886
						435433.905	1600485.157	14.47666436	74.43798624
Kannur (Uthar Kannada)	Mithan	147	165.550	165.650	LHS	435433.304	1600470.338	14.47672305	74.43799955
						435438.775	1600455.031	14.47669316	74.43803155
						435466.909	1600419.777	14.47595441	74.43808956
						435431.139	1600433.900	14.47590087	74.43796137
						435475.706	1600417.247	14.47602152	74.43791118
						435422.158	1600479.479	14.47613203	74.43787782
						435419.466	1600476.245	14.47678355	74.43785209
						435418.965	1600488.977	14.47630865	74.43784715
						435420.183	1600505.911	14.47655128	74.43785807
						435422.508	1600517.513	14.47656671	74.43787752
Kannur (Uthar Kannada)	Diver	96A1	166.100	166.300	LHS	435599.739	1599960.657	14.47168021	74.43853642
						435639.459	1599992.083	14.47191461	74.43940138
						435657.038	1599955.371	14.47257948	74.44006815
						435657.876	1599911.297	14.47211906	74.44017709
						435674.564	1599858.332	14.47201041	74.43976921
						435671.157	1599811.780	14.47207844	74.43957156
Kannur (Uthar Kannada)	Diver	96A1	166.100	166.300	LHS	435656.941	1599819.600	14.47204996	74.43923542



Statement showing details of Forest Land proposed for Diversion WGS 84 (Lat/Long)

District/Village	Village	Sy No	Change		Side	GPS Coordinates		Latitude	Longitude
			From	To					
	Bang Kunigadde	109	159.200	159.500	RHS	433471.947	1612136.413	14.58156555	74.38222257
						433453.789	1612153.834	14.5817226	74.38220557
						433440.522	1612167.023	14.58184152	74.3820881
						433431.733	1612176.889	14.5819305	74.38196823
						433422.482	1612188.720	14.58203724	74.38191706
						436327.123	1605379.684	14.52054588	74.40904073
						436336.140	1605348.125	14.52026077	74.40912796
						436342.569	1605320.627	14.52001123	74.40918643
						436348.388	1605283.477	14.51967555	74.4092404
						436350.472	1605260.055	14.51946493	74.40929101
			159.200	159.500	RHS	436351.638	1605221.861	14.51913956	74.40927703
						436349.501	1605091.903	14.51794454	74.40927532
						436289.503	1605091.476	14.51791978	74.40864051
						436290.521	1605154.025	14.51850481	74.40870645
						436291.535	1605203.130	14.5188488	74.40871472
						436291.941	1605247.893	14.5193535	74.40870902
						436289.231	1605272.652	14.5195773	74.40869163
						436284.565	1605305.110	14.51987065	74.40864753
						436270.253	1605360.555	14.5203715	74.40851339
						436296.645	1605340.175	14.52045914	74.40837688
	Vettinbail	23	159.900	160.100	RHS	436482.348	1604706.323	14.51446156	74.43209746
						436461.037	1604695.284	14.51436116	74.43209995
						436542.422	1604518.188	14.51276201	74.43205948
						436564.727	1604527.048	14.51284263	74.43206627
						438786.584	1601116.555	14.48205861	74.43196483
						438798.058	1601112.141	14.48201895	74.43207101
						438811.031	1601107.783	14.48197984	74.43219189
						438819.801	1601105.264	14.48195717	74.43227332
						438837.969	1601101.111	14.48192012	74.43241829
						438855.574	1601098.151	14.48189375	74.43260541
	Mirjan	127	164.400	164.550	LHS	438873.736	1601096.396	14.4818783	74.432774
						438891.974	1601095.555	14.48187362	74.43294325
						438910.209	1601096.531	14.48186034	74.43311244
						438920.066	1601097.417	14.48188857	74.43320388
						438917.459	1601127.285	14.48215855	74.43317301
						438938.058	1601126.468	14.48215096	74.43309217
						438957.867	1601129.706	14.4821791	74.43267599

गोवा राज्य

GOVA STATE

GOVERNMENT OF GOA

GOVERNMENT OF GOA

GOVERNMENT OF GOA

GOVERNMENT OF GOA

GOVERNMENT OF GOA

गोवा राज्य

GOVA STATE

GOVERNMENT OF GOA

GOVERNMENT OF GOA

GOVERNMENT OF GOA

GOVERNMENT OF GOA



District/Village	Village	S/N	Area		Side	GPS Coordinates	Latitude	Longitude
			From	To				
Mouna River Division	Bhale	17	151.600	151.900	Left	433056.009	1613572.483	74.37844967
						433062.156	1614640.249	74.37850082
						433261.254	1614620.879	74.38035379
						433255.090	1614553.159	74.38025627
						433100.986	1614513.143	74.37834625
						433087.149	1614515.688	74.37874007
						433440.930	1612184.019	74.38208342
						433462.725	1612162.171	74.38276167
						433488.166	1612137.200	74.38252412
						433503.842	1612120.037	74.38286908
						433519.057	1612099.512	74.38281063
						433525.363	1612089.081	74.38286964
						433536.347	1612065.072	74.38297219
						433540.661	1612033.021	74.38301254
						433544.162	1612041.006	74.38304535
						433546.835	1612029.090	74.38307638
Ankola (Hillar Kumbhari)	Bhale	17	151.600	151.900	Left	433548.666	1612016.422	74.38308762
						433549.753	1611999.674	74.38309832
						433549.208	1611978.804	74.38309377
						433542.753	1611961.504	74.38307699
						433543.164	1611935.077	74.38303877
						433537.556	1611903.251	74.38298751
						433525.738	1611895.313	74.38287774
						433533.892	1611852.363	74.38295226
						433536.678	1611874.046	74.38297758
						433537.759	1611991.275	74.38298717
						433537.625	1612003.137	74.38298563
						433536.701	1612015.090	74.38297676
						433534.983	1612026.970	74.38296291
						433532.477	1612038.707	74.38298593
						433529.196	1612050.244	74.3829602
						433520.166	1612072.641	74.38282367
						433508.651	1612093.463	74.38271438
						433494.552	1612112.001	74.38158802
						433487.075	1612120.913	74.3823134





Statement showing details of Forest Land proposed for Diversion WGS 84 (Lat/Long)

District/Village	Village	Sy No	Chainage		Side	GPS		WGS 84	
			From	To		Coordinates	Latitude	Longitude	
Arkola (Uttar Kannaḁa)	Kodasani	26	148.100	148.400	LHS	431964.289	1614509.568	14.60298031	74.378501
						431974.984	1614505.320	14.60294567	74.36841471
						431965.679	1614502.243	14.60291762	74.3683284
						431937.763	1614491.257	14.60281754	74.36806751
						431907.693	1614476.092	14.60267973	74.36778887
						432352.073	1614502.387	14.6038327	74.37191119
						432348.738	1614617.011	14.60396484	74.37188185
						432407.764	1614528.865	14.60407348	74.37242957
						432449.097	1614535.078	14.60413058	74.37261315
						432501.058	1614600.512	14.60418111	74.37279543
						432553.226	1614643.343	14.604208	74.3737297
						432615.917	1614643.293	14.60420912	74.374016174
						432660.364	1614660.966	14.60418918	74.37477446
		16A1	148.790	149.000	RHS	432659.238	1614636.000	14.60405393	74.3747643
						432605.159	1614528.546	14.6040757	74.37402623
						432563.961	1614528.598	14.60407497	74.37387375
						432491.982	1614524.895	14.60403786	74.37321157
						432440.823	1614518.825	14.60398333	74.37273675
						432400.146	1614512.293	14.60392347	74.37235926
						432352.073	1614502.387	14.6038327	74.37191330
						433087.149	1614515.088	14.60305713	74.37874002
						433120.407	1614504.596	14.60295767	74.37904006
						433141.511	1614498.152	14.60291084	74.3792461
						433161.551	1614494.812	14.60288023	74.37943132
						433182.947	1614493.147	14.60286571	74.37963
						433205.825	1614491.877	14.60289479	74.37984246
						433250.499	1614490.840	14.60284651	74.38025723
						433280.886	1614490.225	14.6028417	74.38053936
						433297.476	1614488.298	14.60282468	74.38069344
						433310.569	1614487.816	14.60282005	74.38081594
						433327.362	1614491.175	14.60285326	74.38097081
						433372.578	1614495.648	14.60289053	74.38046163
						433237.471	1614498.411	14.60291464	74.38013606
						433207.147	1614501.172	14.60293886	74.37985148
						433176.867	1614504.388	14.60296718	74.37957327
						433156.709	1614506.784	14.60298835	74.37986606
						433136.742	1614509.326	14.60301084	74.37920062
						433171.864	1614511.235	14.60307771	74.37906744

Uttar Kannaḁa

Uttar Kannaḁa

Uttar Kannaḁa

Uttar Kannaḁa

Uttar Kannaḁa

Uttar Kannaḁa

Uttar Kannaḁa

Uttar Kannaḁa

Uttar Kannaḁa

Uttar Kannaḁa

Uttar Kannaḁa

Uttar Kannaḁa

Uttar Kannaḁa

Uttar Kannaḁa

Uttar Kannaḁa

Uttar Kannaḁa

Uttar Kannaḁa

Uttar Kannaḁa

Uttar Kannaḁa

Uttar Kannaḁa

Uttar Kannaḁa

Uttar Kannaḁa

Uttar Kannaḁa

Uttar Kannaḁa

Uttar Kannaḁa

Uttar Kannaḁa

Uttar Kannaḁa

Uttar Kannaḁa

Uttar Kannaḁa

Uttar Kannaḁa

Uttar Kannaḁa

Uttar Kannaḁa

Uttar Kannaḁa

Uttar Kannaḁa

Uttar Kannaḁa

Uttar Kannaḁa

Uttar Kannaḁa

Uttar Kannaḁa

Uttar Kannaḁa

Uttar Kannaḁa

Uttar Kannaḁa

Uttar Kannaḁa

Uttar Kannaḁa

Uttar Kannaḁa

Uttar Kannaḁa

Uttar Kannaḁa

Uttar Kannaḁa

Uttar Kannaḁa

Uttar Kannaḁa

Uttar Kannaḁa

Uttar Kannaḁa

Uttar Kannaḁa

Uttar Kannaḁa

Uttar Kannaḁa

Uttar Kannaḁa

Uttar Kannaḁa

Uttar Kannaḁa

Uttar Kannaḁa

Uttar Kannaḁa

Uttar Kannaḁa

Uttar Kannaḁa

Uttar Kannaḁa

Uttar Kannaḁa

Uttar Kannaḁa

Uttar Kannaḁa

Uttar Kannaḁa

Uttar Kannaḁa

Uttar Kannaḁa

Uttar Kannaḁa

Uttar Kannaḁa

Uttar Kannaḁa

Uttar Kannaḁa

Uttar Kannaḁa

Uttar Kannaḁa

Uttar Kannaḁa

Uttar Kannaḁa

Uttar Kannaḁa

Uttar Kannaḁa

Uttar Kannaḁa

Uttar Kannaḁa

Uttar Kannaḁa

Uttar Kannaḁa

Uttar Kannaḁa

Uttar Kannaḁa

Uttar Kannaḁa

Uttar Kannaḁa

Uttar Kannaḁa

Uttar Kannaḁa

Uttar Kannaḁa

Uttar Kannaḁa

Uttar Kannaḁa

Uttar Kannaḁa

Uttar Kannaḁa

Uttar Kannaḁa

Uttar Kannaḁa

Uttar Kannaḁa

Uttar Kannaḁa

Uttar Kannaḁa

Uttar Kannaḁa

Uttar Kannaḁa

Uttar Kannaḁa

Uttar Kannaḁa

Uttar Kannaḁa

Uttar Kannaḁa

Uttar Kannaḁa

Uttar Kannaḁa

Uttar Kannaḁa

Uttar Kannaḁa

Uttar Kannaḁa

Uttar Kannaḁa

Uttar Kannaḁa

Uttar Kannaḁa

Uttar Kannaḁa

Uttar Kannaḁa

Uttar Kannaḁa

Uttar Kannaḁa

Uttar Kannaḁa

Uttar Kannaḁa

Uttar Kannaḁa

Uttar Kannaḁa

Uttar Kannaḁa

Uttar Kannaḁa

Uttar Kannaḁa

Uttar Kannaḁa

Uttar Kannaḁa

Uttar Kannaḁa

Uttar Kannaḁa

Uttar Kannaḁa

Uttar Kannaḁa

Uttar Kannaḁa

Uttar Kannaḁa

Uttar Kannaḁa

Uttar Kannaḁa

Uttar Kannaḁa

Uttar Kannaḁa

Uttar Kannaḁa

Uttar Kannaḁa

Uttar Kannaḁa

Uttar Kannaḁa

Uttar Kannaḁa

Uttar Kannaḁa

Uttar Kannaḁa

Uttar Kannaḁa

Uttar Kannaḁa

Uttar Kannaḁa

Uttar Kannaḁa

Uttar Kannaḁa

Uttar Kannaḁa

Uttar Kannaḁa

Uttar Kannaḁa

Uttar Kannaḁa

Uttar Kannaḁa

Uttar Kannaḁa

Uttar Kannaḁa

Uttar Kannaḁa

Uttar Kannaḁa

Uttar Kannaḁa

Uttar Kannaḁa

Uttar Kannaḁa

Uttar Kannaḁa

Uttar Kannaḁa

Uttar Kannaḁa

Uttar Kannaḁa

Uttar Kannaḁa

Uttar Kannaḁa

Uttar Kannaḁa

Uttar Kannaḁa

Uttar Kannaḁa

Uttar Kannaḁa

Uttar Kannaḁa

Uttar Kannaḁa

Uttar Kannaḁa

Uttar Kannaḁa

Uttar Kannaḁa

Uttar Kannaḁa

Uttar Kannaḁa

Uttar Kannaḁa

Uttar Kannaḁa

Uttar Kannaḁa

Uttar Kannaḁa

Uttar Kannaḁa

Uttar Kannaḁa

Uttar Kannaḁa

Uttar Kannaḁa

Uttar Kannaḁa

Uttar Kannaḁa

Uttar Kannaḁa

Uttar Kannaḁa

Uttar Kannaḁa

Uttar Kannaḁa

Uttar Kannaḁa

Uttar Kannaḁa

Uttar Kannaḁa

Uttar Kannaḁa

Uttar Kannaḁa

Uttar Kannaḁa

Uttar Kannaḁa

Uttar Kannaḁa

Uttar Kannaḁa

Uttar Kannaḁa

Uttar Kannaḁa

Uttar Kannaḁa

Uttar Kannaḁa

Uttar Kannaḁa

Uttar Kannaḁa

Uttar Kannaḁa

Uttar Kannaḁa

Uttar Kannaḁa

Uttar Kannaḁa

Uttar Kannaḁa

Uttar Kannaḁa

Uttar Kannaḁa

Uttar Kannaḁa

Uttar Kannaḁa

Uttar Kannaḁa

Uttar Kannaḁa

Uttar Kannaḁa

Uttar Kannaḁa

Uttar Kannaḁa

Uttar Kannaḁa

Uttar Kannaḁa

Uttar Kannaḁa

Uttar Kannaḁa

Uttar Kannaḁa

Uttar Kannaḁa

Uttar Kannaḁa

Uttar Kannaḁa

Uttar Kannaḁa

Uttar Kannaḁa

Uttar Kannaḁa

Uttar Kannaḁa

Uttar Kannaḁa

Uttar Kannaḁa

Uttar Kannaḁa

Uttar Kannaḁa

Uttar Kannaḁa

Uttar Kannaḁa

Uttar Kannaḁa

Uttar Kannaḁa

Uttar Kannaḁa

Uttar Kannaḁa

Uttar Kannaḁa

Uttar Kannaḁa

Uttar Kannaḁa

Uttar Kannaḁa

Uttar Kannaḁa

Uttar Kannaḁa

Uttar Kannaḁa

Uttar Kannaḁa

Uttar Kannaḁa

Uttar Kannaḁa

Uttar Kannaḁa

Uttar Kannaḁa

Uttar Kannaḁa

Uttar Kannaḁa

Uttar Kannaḁa

Uttar Kannaḁa

Uttar Kannaḁa

Uttar Kannaḁa

Uttar Kannaḁa

Uttar Kannaḁa

Uttar Kannaḁa

Uttar Kannaḁa

Uttar Kannaḁa

Uttar Kannaḁa

Uttar Kannaḁa

Uttar Kannaḁa

Uttar Kannaḁa

Uttar Kannaḁa

Uttar Kannaḁa

Uttar Kannaḁa

Uttar Kannaḁa

Uttar Kannaḁa

Uttar Kannaḁa

Uttar Kannaḁa

Uttar Kannaḁa

Uttar Kannaḁa

Uttar Kannaḁa

Uttar Kannaḁa

Uttar Kannaḁa

Uttar Kannaḁa

Uttar Kannaḁa

Uttar Kannaḁa

Uttar Kannaḁa

Uttar Kannaḁa

Uttar Kannaḁa

Uttar Kannaḁa

Uttar Kannaḁa

Uttar Kannaḁa

Uttar Kannaḁa

Uttar Kannaḁa

Uttar Kannaḁa

Uttar Kannaḁa

Uttar Kannaḁa

Uttar Kannaḁa

Uttar Kannaḁa

Uttar Kannaḁa

Uttar Kannaḁa

Uttar Kannaḁa

Uttar Kannaḁa

Uttar Kannaḁa

Uttar Kannaḁa

Uttar Kannaḁa

Uttar Kannaḁa

Uttar Kannaḁa

Uttar Kannaḁa

Uttar Kannaḁa

Uttar Kannaḁa

Uttar Kannaḁa

Uttar Kannaḁa

Uttar Kannaḁa

Uttar Kannaḁa

Uttar Kannaḁa

Uttar Kannaḁa

Uttar Kannaḁa

Uttar Kannaḁa

Uttar Kannaḁa

Uttar Kannaḁa

Uttar Kannaḁa

Uttar Kannaḁa

Uttar Kannaḁa

Uttar Kannaḁa

Uttar Kannaḁa

Uttar Kannaḁa

Uttar Kannaḁa

Uttar Kannaḁa

Uttar Kannaḁa

Uttar Kannaḁa

Uttar Kannaḁa

Uttar Kannaḁa

Uttar Kannaḁa

Uttar Kannaḁa

Uttar Kannaḁa

Uttar Kannaḁa

Uttar Kannaḁa

Uttar Kannaḁa

Uttar Kannaḁa

Uttar Kannaḁa

Uttar Kannaḁa

Uttar Kannaḁa

Uttar Kannaḁa

Uttar Kannaḁa

Uttar Kannaḁa

Uttar Kannaḁa

Uttar Kannaḁa

Uttar Kannaḁa

Uttar Kannaḁa

Uttar Kannaḁa

Uttar Kannaḁa

Uttar Kannaḁa

Uttar Kannaḁa

Uttar Kannaḁa

Uttar Kannaḁa

Uttar Kannaḁa

Uttar Kannaḁa

Uttar Kannaḁa

Uttar Kannaḁa

Uttar Kannaḁa

Uttar Kannaḁa

Uttar Kannaḁa

Uttar Kannaḁa

Uttar Kannaḁa

Uttar Kannaḁa

Uttar Kannaḁa

Uttar Kannaḁa

Uttar Kannaḁa

Uttar Kannaḁa

Uttar Kannaḁa

Uttar Kannaḁa

Uttar Kannaḁa

Uttar Kannaḁa

Uttar Kannaḁa

Uttar Kannaḁa

Uttar Kannaḁa

Uttar Kannaḁa

Uttar Kannaḁa

Uttar Kannaḁa

Uttar Kannaḁa

Uttar Kannaḁa

Uttar Kannaḁa

Uttar Kannaḁa

Uttar Kannaḁa

Uttar Kannaḁa

Uttar Kannaḁa

Uttar Kannaḁa

Uttar Kannaḁa

Uttar Kannaḁa

Uttar Kannaḁa

Uttar Kannaḁa

Uttar Kannaḁa

Uttar Kannaḁa

Uttar Kannaḁa

Uttar Kannaḁa

Uttar Kannaḁa

Uttar Kannaḁa

Uttar Kannaḁa

Uttar Kannaḁa

Uttar Kannaḁa

Uttar Kannaḁa

Uttar Kannaḁa

Uttar Kannaḁa

Uttar Kannaḁa

Uttar Kannaḁa

Uttar Kannaḁa

Uttar Kannaḁa

Uttar Kannaḁa

Uttar Kannaḁa

Uttar Kannaḁa

Uttar Kannaḁa

Uttar Kannaḁa

Uttar Kannaḁa

Uttar Kannaḁa

Uttar Kannaḁa

Uttar Kannaḁa

Uttar Kannaḁa

Uttar Kannaḁa

Uttar Kannaḁa

Uttar Kannaḁa

Uttar Kannaḁa

Uttar



District/Village	Village	Sy No	Change From	To	Side	GPS Elevation	Latitude	WGS 84 Longitude
			197.630	198.000	LH	431740.218	161437.546	74.3662784
						431731.286	161437.559	74.3661553
						431722.301	161437.591	74.36607216
						431713.287	161437.583	74.36603027
						431713.272	161437.266	74.3659837
						431704.266	161437.285	74.36592975
						431694.110	161437.066	74.3658198
						431685.991	161436.707	74.36573516
						431676.858	161436.708	74.36565037
						431668.541	161436.199	74.36558245
						431663.145	161436.233	74.36552307
						431607.869	1614476.281	74.36779236
						431592.126	1614461.071	74.36794368
						431536.500	1614450.710	74.36804076
						431569.924	1614464.152	74.36836879
						432011.797	1614480.631	74.36875713
						432049.019	1614495.280	74.36910732
						432062.976	1614510.773	74.36931177
						432109.503	1614519.184	74.36963326
						432146.724	1614533.733	74.37008845
						432174.640	1614544.720	74.37026735
						432202.612	1614550.721	74.37052676
						432220.957	1614564.783	74.3706969
						432241.022	1614570.078	74.370883
						432245.887	1614571.787	74.37092812
						432253.033	1614579.243	74.3709940
						432242.767	1614586.427	74.37095448
						432240.983	1614589.605	74.37091329
						432233.750	1614606.740	74.37088163
						432223.688	1614603.190	74.37081454
						432208.739	1614597.718	74.37058256
						432193.969	1614592.058	74.37044552
						432179.701	1614586.474	74.37031326
						432161.785	1614575.987	74.37005436
						432114.543	1614500.638	74.36970917
						432049.426	1614535.203	74.36910508
						432021.511	1614524.216	74.36884619
						431998.247	1614515.061	74.36863044



Statement showing details of Forest Land proposed for Diversion WGS B4 (Lat/Long)

District/Village	Village	Sy No	Change		Side	GPS		Latitude	Longitude
			From	To		Coordinates			
Antola (Uttar Kannada)	Sharu	164A1A1 169A1A1				431453.620	1614464.796	14.60256214	74.36247362
						431451.577	1614466.772	14.60258395	74.36315183
						431448.394	1614469.902	14.60261217	74.36352667
						431445.263	1614471.032	14.60264019	74.36340725
						431439.177	1614479.469	14.60269843	74.36344085
						431433.280	1614486.077	14.60275802	74.36338193
						431431.930	1614487.679	14.60277260	74.36337335
						431683.145	1614369.233	14.60170746	74.36552307
						431658.773	1614378.043	14.60178699	74.36548275
						431650.074	1614395.571	14.60194525	74.36540103
						431641.008	1614413.838	14.60211017	74.36531638
						431637.007	1614421.909	14.60218304	74.36527899
						431640.826	1614421.528	14.60217969	74.36533165
						431644.650	1614421.107	14.60217634	74.36535001
						431648.483	1614420.876	14.60217399	74.36534956
						431652.316	1614420.604	14.60217163	74.36544212
						431656.155	1614420.443	14.60217026	74.36545686
						431659.995	1614420.281	14.60216889	74.36549249
						431667.679	1614420.176	14.60216815	74.36556584
						431675.364	1614420.292	14.60216938	74.36563318
						431683.042	1614420.627	14.60217263	74.36570666
						431690.707	1614421.181	14.60217781	74.36577761
						431705.974	1614422.944	14.60210414	74.36591931
						431721.116	1614425.577	14.60225832	74.36605982
						431736.083	1614429.070	14.60225078	74.36619868
						431743.886	1614431.136	14.60229315	74.36626236
						431753.272	1614434.218	14.60229726	74.36635814
						431762.203	1614437.798	14.60232623	74.36644097
						431767.350	1614439.309	14.60234364	74.36648671
						431771.801	1614427.360	14.60223572	74.36653034
						431776.253	1614415.417	14.60217781	74.36657198
						431780.704	1614403.463	14.60205989	74.36661361
						431785.155	1614391.515	14.60191198	74.36665535
						431775.330	1614387.897	14.60182894	74.36656113
						431769.646	1614385.517	14.60185096	74.36653141
						431768.137	1614385.417	14.60185642	74.36649741
						431762.262	1614383.563	14.60183951	74.36644791
						431757.225	1614382.021	14.60182545	74.36639618
						431747.975	1614379.474	14.60180718	74.36635017








Statement showing details of Forest Land proposed for Diversion WGS 84 (Lat/Long)

District/Village	Village	Sy No.	Change		Side	GPS		Latitude	Longitude
			from	to		Coordinates	WGS 84		
		319A1A1A1A	145.550	145.700	LHS	430511.245	1616027.613	14.63676204	74.35486092
						430522.675	1615975.038	14.63619258	74.35349974
						430588.712	1615986.270	14.6362755	74.35346771
						430948.511	1615711.370	14.6382354	74.35885314
						430958.375	1615713.013	14.6383854	74.35894658
						430966.713	1615662.934	14.63338609	74.35902341
						430956.849	1615661.291	14.63337099	74.35893187
						430956.849	1615661.291	14.63337099	74.35893187
						430966.713	1615662.934	14.63338609	74.35902341
			145.700	145.850	LHS	430991.222	1615515.729	14.61205584	74.3547482
						430961.358	1615514.086	14.61204074	74.35476378
						431111.352	1615109.587	14.60920067	74.36037844
						431127.257	1615200.537	14.60920967	74.36052600
						431127.257	1615200.537	14.60920967	74.36052600
						431127.257	1615200.537	14.60920967	74.36052600
						431127.257	1615200.537	14.60920967	74.36052600
						431127.257	1615200.537	14.60920967	74.36052600
						431127.257	1615200.537	14.60920967	74.36052600
						431135.052	1615185.774	14.60915278	74.36052600
						431145.531	1615188.371	14.60910014	74.36052600
						431171.258	1615173.591	14.60895717	74.36033531
						431196.985	1615158.811	14.6088342	74.36117456
						431219.741	1615145.023	14.60871012	74.36138862
						431252.897	1615131.235	14.60858684	74.36159783
						431265.228	1615113.292	14.6084264	74.36180099
						431282.078	1615095.308	14.60825275	74.36202196
						431301.804	1615082.499	14.60813692	74.36214973
						431315.530	1615069.649	14.6080311	74.3622775
						431329.781	1615050.108	14.60785479	74.36240887
						431345.028	1615030.430	14.60768686	74.36251266
						431359.800	1614974.524	14.60747777	74.36269984
						431362.336	1614950.757	14.60695739	74.36271517
						431363.007	1614888.749	14.6065968	74.36277301
						431363.678	1614826.742	14.6063362	74.36273085
						431361.809	1614779.367	14.60540784	74.36271474
						431354.964	1614779.427	14.60540821	74.36265119
						431348.170	1614779.487	14.60540858	74.36258761



District/Village	Village	Sy No	Chargage	Side	GPS		Latitude	WGS 84 Longitude	
			From	To		Coordinates			
		319ALALALA	144.500	145.550	RHS	430831.011	1615973.507	14.61616013	74.35771817
						430835.452	1615937.945	14.61604997	74.35779773
						430842.695	1615941.895	14.615905	74.3579646
						430848.650	1615925.251	14.61575457	74.35793215
						430855.633	1615838.741	14.61531512	74.35798588
						430862.770	1615860.978	14.61517395	74.35805114
						430875.905	1615782.125	14.61446137	74.35817216
						430889.126	1615701.516	14.61373294	74.35830386
						430897.462	1615639.674	14.61371784	74.35821234
						430902.756	1615630.289	14.61362453	74.35805661
						430950.416	1615873.625	14.61525705	74.3579381
						430967.782	1615807.549	14.61541379	74.35791378
						430983.807	1615905.356	14.61557668	74.3578759
						430999.091	1615922.242	14.61572722	74.35783166
						431036.278	1615950.766	14.61580821	74.35780467
						4310831.779	1615952.025	14.6159059	74.35776318
						4310826.579	1615952.484	14.61600036	74.35771422
						4310818.444	1615958.000	14.61614325	74.35763877
						4310809.108	1615912.237	14.61626684	74.35755264
						4310798.880	1615905.476	14.61630833	74.35745041
						430750.427	1616034.817	14.61672724	74.35737768
						430791.488	1616013.691	14.61655256	74.35729445
						430752.041	1616020.290	14.61669674	74.35711367
						430748.072	1616031.015	14.61670067	74.35698352
						430753.402	1616017.197	14.61685425	74.35684709
						430725.833	1616050.839	14.61688697	74.35677673
						430716.125	1616054.176	14.61651693	74.35670507
						430702.335	1616059.912	14.61696839	74.35655875
						430690.217	1616063.135	14.61699902	74.35649571
						430673.788	1616066.811	14.61703003	74.35629308
						430657.135	1616068.963	14.61704906	74.35613384
						430648.757	1616069.338	14.61705405	74.3560606
						430640.363	1616069.778	14.617055	74.35598765
						430627.708	1616069.749	14.61705361	74.35586572
						430611.043	1616068.015	14.61703931	74.35573047
						430594.417	1616065.138	14.61701267	74.35555637
						430582.373	1616061.724	14.61699536	74.35548105
						430569.628	1616050.328	14.61695056	74.3553262
						430556.987	1616052.843	14.61670979	74.35520002
						430539.564	1616047.057	14.61664801	74.35504736





Statement showing details of Forest Land proposed for Diversion WGS 84 (Lat/Long)

District/Village	Village	Sy No	Chainage		Side	GPS Coordinates	Latitude	Longitude
			From	To				
								WGS 84
			430452.756	1616085.975		14.61719262	74.35374035	
			430443.579	1616082.003		14.61716247	74.35415524	
			430434.002	1616078.031		14.61713332	74.35407014	
			430425.225	1616074.059		14.61708918	74.35398502	
			430416.047	1616070.087		14.61705303	74.35389993	
			430406.870	1616066.115		14.61701688	74.35381483	
			430397.693	1616062.343		14.61698073	74.35372972	
			430388.516	1616058.171		14.61694459	74.35364362	
			430379.338	1616054.198		14.61690844	74.35355951	
			430370.161	1616050.226		14.61687229	74.35347401	
			430360.984	1616046.254		14.61683614	74.35338931	
			430351.806	1616042.282		14.61679999	74.35330462	
			430342.628	1616038.310		14.61676383	74.35321995	
			430333.450	1616034.338		14.61672768	74.35313528	
			430324.272	1616030.366		14.61669153	74.35305061	
			430315.094	1616026.394		14.61665538	74.35296594	
			430305.916	1616022.422		14.61661923	74.35288127	
			430296.738	1616018.450		14.61658308	74.35279660	
			430287.560	1616014.478		14.61654693	74.35271193	
			430278.382	1616010.506		14.61651078	74.35262726	
			430269.204	1616006.534		14.61647463	74.35254259	
			430260.026	1616002.562		14.61643848	74.35245792	
			430250.848	1615998.590		14.61640233	74.35237325	
			430241.670	1615994.618		14.61636618	74.35228858	
			430232.492	1615990.646		14.61633003	74.35220391	
			430223.314	1615986.674		14.61629388	74.35211924	
			430214.136	1615982.702		14.61625773	74.35203457	
			430204.958	1615978.730		14.61622158	74.35194990	
			430195.780	1615974.758		14.61618543	74.35186523	
			430186.602	1615970.786		14.61614928	74.35178056	
			430177.424	1615966.814		14.61611313	74.35169589	
			430168.246	1615962.842		14.61607698	74.35161122	
			430159.068	1615958.870		14.61604083	74.35152655	
			430149.890	1615954.898		14.61600468	74.35144188	
			430140.712	1615950.926		14.61596853	74.35135721	
			430131.534	1615946.954		14.61593238	74.35127254	
			430122.356	1615942.982		14.61589623	74.35118787	
			430113.178	1615939.010		14.61586008	74.35110320	
			430104.000	1615935.038		14.61582393	74.35101853	
			430094.822	1615931.066		14.61578778	74.35093386	
			430085.644	1615927.094		14.61575163	74.35084919	
			430076.466	1615923.122		14.61571548	74.35076452	
			430067.288	1615919.150		14.61567933	74.35067985	
			430058.110	1615915.178		14.61564318	74.35059518	
			430048.932	1615911.206		14.61560703	74.35051051	
			430039.754	1615907.234		14.61557088	74.35042584	
			430030.576	1615903.262		14.61553473	74.35034117	
			430021.398	1615899.290		14.61549858	74.35025650	
			430012.220	1615895.318		14.61546243	74.35017183	
			430003.042	1615891.346		14.61542628	74.35008716	
			429993.864	1615887.374		14.61539013	74.35000249	
			429984.686	1615883.402		14.61535398	74.34991782	
			429975.508	1615879.430		14.61531783	74.34983315	
			429966.330	1615875.458		14.61528168	74.34974848	
			429957.152	1615871.486		14.61524553	74.34966381	
			429947.974	1615867.514		14.61520938	74.34957914	
			429938.796	1615863.542		14.61517323	74.34949447	
			429929.618	1615859.570		14.61513708	74.34940980	
			429920.440	1615855.598		14.61510093	74.34932513	
			429911.262	1615851.626		14.61506478	74.34924046	
			429902.084	1615847.654		14.61502863	74.34915579	
			429892.906	1615843.682		14.61499248	74.34907112	
			429883.728	1615839.710		14.61495633	74.34898645	
			429874.550	1615835.738		14.61492018	74.34890178	
			429865.372	1615831.766		14.61488403	74.34881711	
			429856.194	1615827.794		14.61484788	74.34873244	
			429847.016	1615823.822		14.61481173	74.34864777	
			429837.838	1615819.850		14.61477558	74.34856310	
			429828.660	1615815.878		14.61473943	74.34847843	
			429819.482	1615811.906		14.61470328	74.34839376	
			429810.304	1615807.934		14.61466713	74.34830909	
			429801.126	1615803.962		14.61463098	74.34822442	
			429791.948	1615799.990		14.61459483	74.34813975	
			429782.770	1615796.018		14.61455868	74.34805508	
			429773.592	1615792.046		14.61452253	74.34797041	
			429764.414	1615788.074		14.61448638	74.34788574	
			429755.236	1615784.102		14.61445023	74.34780107	
			429746.058	1615780.130		14.61441408	74.34771640	
			429736.880	1615776.158		14.61437793	74.34763173	
			429727.702	1615772.186		14.61434178	74.34754706	
			429718.524	1615768.214		14.61430563	74.34746239	
			429709.346	1615764.242		14.61426948	74.34737772	
			429700.168	1615760.270		14.61423333	74.34729305	
			429690.990	1615756.298		14.61419718	74.34720838	
			429681.812	1615752.326		14.61416103	74.34712371	
			429672.634	1615748.354		14.61412488	74.34703904	
			429663.456	1615744.382		14.61408873	74.34695437	
			429654.278	1615740.410		14.61405258	74.34686970	
			429645.100	1615736.438		14.61401643	74.34678503	
			429635.922	1615732.466		14.61398028	74.34669536	
			429626.744	1615728.494		14.61394413	74.34660569	
			429617.566	1615724.522		14.61390798	74.34651602	
			429608.388	1615720.550		14.61387183	74.34642635	
			429599.210	1615716.578		14.61383568	74.34633668	
			429590.032	1615712.606		14.61379953	74.34624701	
			429580.854	1615708.634		14.61376338	74.34615734	
			429571.676	1615704.662		14.61372723	74.34606767	
			429562.498	1615700.690		14.61369108	74.34597800	
			429553.320	1615696.718		14.61365493	74.34588833	
			429544.142	1615692.746		14.61361878	74.34579866	
			429534.964	1615688.774		14.61358263	74.34570899	
			429525.786	1615684.802		14.61354648	74.34561932	
			429516.608	1615680.830		14.61351033	74.34552965	
			429507.430	1615676.858		14.61347418	74.34544000	
			429498.252	1615672.886		14.61343803	74.34535033	
			429489.074	1615668.914		14.61340188	74.34526066	
			429479.896	1615664.942		14.61336573	74.34517099	
			429470.718	1615660.970		14.61332958	74.34508132	
			429461.540	1615657.000		14.61329343	74.34499165	
			429452.362	1615653.028		14.61325728	74.34490198	
			429443.184	1615649.056		14.61322113	74.34481231	
			429434.006	1615645.084		14.61318498	74.34472264	
			429424.828	1615641.112		14.61314883	74.34463297	
			429415.650	1615637.140		14.61311268	74.34454330	
			429406.472	1615633.168		14.61307653	74.34445363	
			429397.294	1615629.196		14.61304038	74.34436396	
			429388.116	1615625.224		14.61300423	74.34427429	
			429378.938	1615621.252		14.61296808	74.34418462	
			429369.760	1615617.280		14.61293193	74.34409495	
			429360.582	1615613.308		14.61289578	74.34400528	
			429351.404	1615609.336		14.61285963	74.34391561	
			429342.226	1615605.364		14.61282348	74.34382594	
			429333.048	1615601.392		14.61278733	74.34373627	
			429323.870	1615597.420		14.61275118	74.34364660	
			429314.692	1615593.448		14.61271503	74.34355693	
			429305.514	1615589.476		14.61267888	74.34346726	
			429296.336	1615585.504		14.61264273	74.34337759	
			429287.158	1615581.532		14.61260658	74.34328792	
			429277.980	1615577.560		14.61257043	74.34319825	
			429268.802	1615573.588		14.61253428	74.34310858	
			429259.624	1615569.616		14.61249813	74.34301891	
			429250.446	1615565.644		14.61246198	74.34292924	
			429241.268	1615561.672		14.61242583	74.34283957	
			429232.090	1615557.700		14.61238968	74.34274990	
			429222.912	1615553.728		14.61235353	74.34266023	
			429213.7					

District/Village	Village	Sy No	Chargage		Side	GPS		Latitude	WGS 84 Longitude
			From	To		Coordinates			
						430651.181	1616057.199	14.61604731	74.35781035
						430825.129	1616064.983	14.61701748	74.35773563
						430870.773	1616077.439	14.61708466	74.35765765
						430812.125	1616079.555	14.61714286	74.35757717
						430803.199	1616086.320	14.61720272	74.35749412
						430794.011	1616092.772	14.61726797	74.35740964
						430784.571	1616098.751	14.61732164	74.35732065
						430774.902	1616104.393	14.61737245	74.35723091
						430765.013	1616109.655	14.61741972	74.35713895
						430754.921	1616114.511	14.61746337	74.35704513
						430744.664	1616118.960	14.61750333	74.35694958
						430734.196	1616122.993	14.61753954	74.35685748
						430724.596	1616126.604	14.61757193	74.35675306
						430712.800	1616129.795	14.61760007	74.35665819
						430702.104	1616132.550	14.61762561	74.35655333
						430691.068	1616134.868	14.61764573	74.35645154
						430680.007	1616136.747	14.61766249	74.35634898
						430668.500	1616138.181	14.61767517	74.35624582
						430657.765	1616139.172	14.61768384	74.35614222
						430646.559	1616140.715	14.61768946	74.35603934
						430635.100	1616141.811	14.61769306	74.35593646
						430624.186	1616142.490	14.61769556	74.35583344
						430612.996	1616143.653	14.617697905	74.35572674
						430601.066	1616144.411	14.61769837	74.35562344
						430590.795	1616145.223	14.61769993	74.35552069
						430579.800	1616146.591	14.61770138	74.35541866
						430568.154	1616147.551	14.61770287	74.35531755
						430556.921	1616148.109	14.617704794	74.35521772
						430545.261	1616148.054	14.617706113	74.35511882
						430534.832	1616148.849	14.617707152	74.35502207
						430523.625	1616149.350	14.617707952	74.3549274
						430512.631	1616149.657	14.617708593	74.35483347
						430501.835	1616150.807	14.6177092	74.35473885
						430490.222	1616150.864	14.61770933	74.35464458
						430478.776	1616150.879	14.61770937	74.35455066
						430467.564	1616150.175	14.61770965	74.35445658
						430456.288	1616149.892	14.61770992	74.35436255
						430445.111	1616149.920	14.61771022	74.35426846
						430434.934	1616149.947	14.61771052	74.35417435







## Statement showing details of Forest Land proposed for Diversion WRS-84 (Lat/Long)

District/Village	Village	Sy No	Chainage		Side	GPS Coordinates		WRS-84
			From	To		Latitude	Longitude	
Ankola (Uttar Kannaada)	Belur	319A/1A/1A	144.800	145.650	LHS	14.61385343	74.35894702	
						14.61383864	74.35894688	
						14.61382394	74.35885314	
						14.61383883	74.35886048	
						14.61392797	74.35883497	
						14.61401711	74.35881946	
						14.61410625	74.35880396	
						14.61419539	74.35878845	
						14.61428453	74.35877794	
						14.61437367	74.35875744	
						14.61446281	74.35874193	
						14.61455195	74.35872642	
						14.61464109	74.35871041	
						14.61473013	74.35869501	
						14.61481937	74.3586799	
						14.61490851	74.35866439	
						14.61499765	74.35864888	
						14.61508679	74.35863338	
						14.61517593	74.35861787	
						14.61518198	74.35861182	
						14.61526558	74.35860222	
						14.61535635	74.35858597	
						14.61544816	74.3585687	
						14.61554093	74.35855497	
						14.61563655	74.35852931	
						14.61572887	74.35850676	
						14.61582373	74.35848013	
						14.61591893	74.35845109	
						14.6160142	74.35841801	
						14.61602065	74.35841562	
						14.61610877	74.35838080	
						14.61620183	74.35833841	
						14.61629322	74.35829514	
						14.61638279	74.35824665	
						14.6164704	74.35819253	
						14.61655593	74.35813884	
						14.61663919	74.35807968	
						14.61672009	74.35801717	
						14.6167965	74.35795138	
						14.61687428	74.35788231	



District/Village	Village	Sy No	Chargage From To	Site	GPS Coordinates	Latitude	WGS 84 Longitude
		430815.215			1616067.404	14.61711992	74.35761453
		430827.281			1616060.034	14.61715331	74.35771788
		430831.936			1616077.311	14.61708391	74.35779844
		430844.275			1616094.249	14.61701129	74.35787608
		430857.265			1616053.860	14.61693559	74.35795067
		430859.358			1616007.156	14.6168571	74.3580221
		430867.268			1616038.154	14.6167719	74.35809024
		430874.216			1616028.865	14.6166921	74.358155
		430880.787			1616019.307	14.61660385	74.35821626
		430886.971			1616009.494	14.61651729	74.35827893
		430892.757			1615999.441	14.61642655	74.35832792
		430898.136			1615989.164	14.61633378	74.35837814
		430903.101			1615978.081	14.61624912	74.35842451
		430907.639			1615968.014	14.61616428	74.35846693
		430911.457			1615957.383	14.6160522	74.35850963
		430911.781			1615957.078	14.61604403	74.35850566
		430911.402			1615948.266	14.61594637	74.35850957
		430918.537			1615935.411	14.61584832	74.35854691
		430921.451			1615924.524	14.61575696	74.35858563
		430923.858			1615911.959	14.61565451	74.35861987
		430924.196			1615901.406	14.61554916	74.35864091
		430928.714			1615897.000	14.61546503	74.35866692
		430930.064			1615883.723	14.61537226	74.35867737
		430931.756			1615872.516	14.61528602	74.35869372
		430933.346			1615863.364	14.61519714	74.35870835
		430933.498			1615862.609	14.615159103	74.35870941
		430935.104			1615852.804	14.61510189	74.35872492
		430936.743			1615842.940	14.61501275	74.35874041
		430938.386			1615833.076	14.61492361	74.35875594
		430940.028			1615823.212	14.61483447	74.35877144
		430941.570			1615813.348	14.61474533	74.35878695
		430942.313			1615803.483	14.6146562	74.35880246
430944.955			1615793.619	14.61456705	74.35881796		
430946.597			1615783.755	14.61447791	74.35883347		
430948.240			1615773.891	14.61438877	74.35884898		
430949.882			1615764.026	14.61429963	74.35886449		
430951.524			1615754.162	14.61421049	74.35887999		
430953.167			1615744.298	14.61412135	74.3588955		
430954.809			1615734.434	14.61403221	74.35891101		
430956.451			1615724.570	14.61394307	74.35892651		



## Statement showing details of Forest Land proposed for Diversion W.P. 34 (Lat, Long)

District/Village	Village	Sy No	Chainage		Site	GPS		Longitude
			From	To		Coordinates	Latitude	
						430421.253	1616083.236	74.35594791
						430430.430	1616087.208	74.35594301
						430439.507	1616091.180	74.35611812
						430442.784	1616095.153	74.35620372
						430457.962	1616099.125	74.35628833
						430467.139	1616103.097	74.35637343
						430476.316	1616107.069	74.35645853
						430481.592	1616109.352	74.35650748
						430485.515	1616111.050	74.35654384
						430494.852	1616115.068	74.35663042
						430504.378	1616119.096	74.35671876
						430514.110	1616123.088	74.35680902
						430524.069	1616126.897	74.35690118
						430534.268	1616130.771	74.35699588
						430544.720	1616134.355	74.35709197
						430555.448	1616137.092	74.35719245
						430566.406	1616140.709	74.35729411
						430577.076	1616142.290	74.35739414
						430587.757	1616143.382	74.35749944
						430599.088	1616145.578	74.35759458
						430610.555	1616147.329	74.3576911
						430612.082	1616148.619	74.35778807
						430623.652	1616149.447	74.35788234
						430635.745	1616149.812	74.35797945
						430646.844	1616149.713	74.35807786
						430658.430	1616149.151	74.358177407
						430669.984	1616148.125	74.35827509
						430681.487	1616146.638	74.358375195
						430692.922	1616144.693	74.35847365
						430704.270	1616142.292	74.35857411
						430715.513	1616139.438	74.35867772
						430726.633	1616136.138	74.3587817
						430737.612	1616132.395	74.35888395
						430748.433	1616128.317	74.35898452
						430759.077	1616123.608	74.35908348
						430769.529	1616118.579	74.35918065
						430779.772	1616113.135	74.35927759
						430789.788	1616107.286	74.35937693
						430799.523	1616101.041	74.35947597
						430809.050	1616094.410	74.35957453



District/Village	Village	Sy No	Change From To	Side	GPS Coordinates	Latitude	WGS 84 Longitude
Amlida (Other Koppans)	Harwadga Amlida	1098, 1099	127.400 127.500	RHS	421735.711 421778.777 421817.492 421824.386	1620990.008 1620976.706 1620930.481 1620963.783	74.77291708 74.77285307 74.7736782 74.77374222
			136.520 136.545	LHS	425846.700 425866.490 425876.756 425885.181 425891.495 425899.177 425906.700	1622231.278 1622235.365 1622213.773 1622213.786 1622219.854 1622220.739 1622231.278	74.3110053 74.31148605 74.31152485 74.3113082 74.31146437 74.31131601 74.31130295
Amlida (Other Koppans)	Shengat	108A1	136.610 136.640	LHS	425882.873 425897.296 425889.932 425874.265 425882.833	1622118.190 1622122.311 1622147.592 1622147.930 1622118.190	74.31164008 74.31177392 74.3117098 74.3115391 74.31164008
			136.520 136.640	RHS	425791.354 425777.586 425810.758 425825.213 425810.916 425802.498 425795.542 425798.628	1622110.404 1622115.657 1622097.583 1622101.591 1622150.817 1622179.705 1622204.114 1622207.293	74.31082629 74.31066078 74.31097093 74.31110706 74.3109709 74.3109915 74.3109256 74.3108518
Amlida (Other Koppans)	Harwadga Amlida	1098, 1099	127.400 127.500	RHS	430346.939 430340.967 430341.397 430347.834 430357.012 430366.189 430375.166 430384.543 430391.721 430402.898 430412.079	1616039.310 1616048.467 1616048.571 1616061.450 1616085.432 1616059.404 1616001.176 1616007.348 1616001.170 1616075.292 1616009.204	74.35124052 74.3537034 74.35420738 74.35326708 74.35335118 74.35143729 74.35352739 74.3536075 74.3536946 74.3537777 74.35386281





## Statement showing details of Forest Land proposed for Diversion WGS 84 (Lat/Long)

District/Village	Village	S/N	Chainage		Side	Coordinates		Latitude	Longitude
			From	To		WGS 84	WGS 84		
Arundhati	Arundhati	489A1	124.460	124.500	RHS	1630723.203	1630723.203	14.74921268	74.24843929
						1630723.501	1630723.501	14.74925131	74.24835778
						1630729.736	1630729.736	14.74927085	74.24816675
						1630712.095	1630712.095	14.74929187	74.24807168
						1630734.759	1630734.759	14.74931554	74.24797421
						1630737.878	1630737.878	14.74933431	74.24787876
						1630741.573	1630741.573	14.74937658	74.24777317
						1630743.892	1630743.892	14.74939539	74.24777346
						1630745.812	1630745.812	14.74941439	74.24767374
						1630750.580	1630750.580	14.74945738	74.24757638
						1630755.854	1630755.854	14.74950485	74.24749134
						1630761.501	1630761.501	14.74955632	74.24738966
						1630774.011	1630774.011	14.74966804	74.24727102
						1630488.346	1630488.346	14.74709521	74.25023043
						1630483.409	1630483.409	14.74709015	74.25009876
						1630437.395	1630437.395	14.74603448	74.25030034
Arundhati	Arundhati	489A1	124.520	124.700	RHS	1630444.932	1630444.932	14.74670335	74.25042073
						1630347.607	1630347.607	14.74582563	74.25109843
						1630338.493	1630338.493	14.74574288	74.25090001
						1630337.000	1630337.000	14.74573483	74.25090038
						1630333.856	1630333.856	14.74570107	74.25102547
						1630330.310	1630330.310	14.74566732	74.25105556
						1630333.123	1630333.123	14.7456043	74.25110473
						1630333.516	1630333.516	14.74551767	74.25112313
						1630305.838	1630305.838	14.74544846	74.25123775
						1630296.339	1630296.339	14.74536281	74.25130817
						1630287.840	1630287.840	14.74528623	74.25138506
						1630279.258	1630279.258	14.74520889	74.25146303
						1630271.012	1630271.012	14.74513455	74.25152631
						1630268.341	1630268.341	14.74511105	74.25155629
						1630280.074	1630280.074	14.74521164	74.25164384
						1630282.187	1630282.187	14.74523586	74.25161893
Arundhati	Arundhati	489A1	124.700	124.880	RHS	1630289.408	1630289.408	14.74530120	74.25154578
						1630297.218	1630297.218	14.74537581	74.25147087
						1630306.097	1630306.097	14.74545134	74.25140159
						1630314.470	1630314.470	14.74552683	74.2513337
						1630326.784	1630326.784	14.74563780	74.25124717
						1630347.607	1630347.607	14.74582563	74.25109843



District/Village	Village	S/N No	Change		Site	GPS		Latitude	WGS 84 Longitude
			from	to		Coordinates			
		4188A1	123.9520	124.300	THS	419158.240	1630773.059	14.74966584	74.24352141
						419128.954	1630779.606	14.74972328	74.24354913
						419380.683	1630790.428	14.74961966	74.24350034
						419071.281	1630792.689	14.749583983	74.2431758
						419263.322	1630795.141	14.7496174	74.24303892
						419355.256	1630797.882	14.74958528	74.2434391
						419047.356	1630801.015	14.74957637	74.2428041
						419039.622	1630804.539	14.749946	74.24281845
						419030.219	1630809.481	14.74999039	74.24273094
						419017.073	1630817.597	14.75006332	74.24260855
						418999.346	1630822.844	14.75017455	74.2424435
						418977.803	1630848.098	14.7503471	74.24219031
						418952.383	1630863.023	14.75047209	74.24200817
						418949.714	1630886.101	14.75067977	74.24190155
						418878.877	1630914.955	14.75094935	74.24173167
						418853.894	1630933.333	14.75110476	74.2416080
						418841.378	1630951.178	14.75119741	74.241598171
						418823.749	1630962.398	14.75138061	74.241480804
						418772.679	1631023.077	14.75139145	74.24133117
						418727.702	1631106.371	14.75219716	74.24081218
						418691.993	1631138.159	14.75277927	74.24055804
						418679.123	1631136.522	14.75279477	74.24042176
						418625.109	1631160.508	14.75315743	74.2402351
						418574.859	1630774.011	14.74956303	74.24121402
						418966.015	1630761.611	14.74915567	74.24113592
						418971.782	1630754.980	14.74959602	74.24122691
						418985.483	1630748.801	14.74946045	74.24131722
						418994.555	1630743.452	14.74939237	74.24140242
						419006.824	1630737.086	14.74935519	74.24151585
						419017.070	1630732.007	14.7492856	74.24161955
						419029.300	1630727.513	14.74924932	74.24172495
						419031.144	1630724.777	14.74922482	74.24177971
						419046.618	1630721.908	14.74915916	74.24183601
						419072.215	1630720.284	14.74918465	74.24192806
						419081.085	1630717.538	14.74915998	74.24200922
						419073.481	1630715.109	14.74913852	74.24213579
						419081.401	1630712.808	14.74911883	74.24222601
						419123.932	1630710.893	14.74909864	74.24230603
						419127.186	1630718.536	14.74917117	74.24238346

## Statement showing details of Forest Land proposed for Division WCS 84 (Lat/Long)

District/Village	Village	Sy No	Chainage		Side	Coordinates	Latitude	Longitude
			From	To				
Korwar (Hutat Karnadal)	Arnadal					419396.975	14.7408735	74.25114802
						419445.067	14.74029911	74.25160114
						419497.150	14.74574135	74.25208337
						419487.543	14.74563658	74.25199541
						419481.038	14.74569005	74.25193800
						419475.140	14.74574539	74.25187888
						419469.303	14.74580475	74.25182445
						419463.453	14.74586822	74.25177017
						419403.045	14.74657832	74.25120612
						419379.356	14.74688022	74.25098522
						419374.110	14.74692744	74.25093620
						419369.311	14.74699277	74.25089148
						419365.076	14.74705944	74.25085142
						419359.724	14.74715771	74.25080181
						419355.448	14.74725387	74.25076175
						419353.269	14.74732844	74.25072127
						419351.538	14.74740311	74.25072094
						419349.070	14.74753742	74.25070739
						419346.607	14.74760825	74.25067744
						419345.859	14.74800342	74.25067013
						419344.826	14.74810139	74.25060037
						419343.304	14.74820135	74.25060631
						419341.339	14.74830473	74.25062771
						419339.106	14.74839140	74.25060606
						419335.044	14.74853758	74.25056229
						419330.748	14.748661357	74.25052760
						419322.842	14.74875066	74.25045371
						419316.751	14.74885286	74.25039688
						419313.531	14.74889853	74.25036675
						419306.437	14.74895578	74.25030053
						419298.713	14.74906654	74.25027848
						419290.394	14.749114645	74.25015053
						419276.820	14.74925276	74.25002446
						419272.128	14.74938634	74.24995071
						419262.252	14.74953718	74.24982888
						419251.949	14.74960297	74.24970289
						419239.677	14.74965819	74.24962059
						419219.406	14.74972934	74.24949012
						419198.088	14.74985812	74.24929188
						419177.777	14.749967685	74.24910305



District/Village	Village	Sq. No.	From	Chamara to	Side	GPS Coordinates		Latitude	WGS 84 Longitude
						419161.433	1630187.240	14.74973287	74.74954118
						419181.061	1630783.394	14.7497591	74.7491431
						419201.795	1630788.541	14.74971585	74.74932587
						419211.799	1630775.585	14.74958945	74.7494282
						419224.166	1630772.081	14.749555813	74.74953351
						419235.756	1630757.894	14.74967062	74.7495417
						419246.101	1630764.404	14.74958032	74.74971936
						419247.783	1630762.724	14.74957425	74.7497336
						419251.494	1630759.814	14.74954811	74.74984675
						419258.206	1630756.303	14.74952196	74.74985997
						419270.566	1630750.261	14.74946209	74.7498638
						419281.667	1630742.854	14.74939561	74.75006338
						419291.239	1630734.769	14.74932287	74.75015818
						419300.890	1630726.074	14.74924805	74.75034774
						419304.868	1630716.658	14.74915965	74.75043181
						419318.237	1630706.712	14.74906999	74.75049086
						419325.928	1630696.211	14.74897548	74.7504816
						419337.897	1630685.282	14.74887649	74.75054671
						419339.129	1630671.852	14.74877323	74.75060491
						419344.574	1630667.051	14.74866702	74.75065391
						419351.115	1630650.315	14.74853763	74.75069951
						419354.601	1630635.221	14.74842472	74.75074117
						419356.032	1630621.302	14.74831346	74.75076376
						419357.117	1630608.952	14.74827779	74.75077372
						419358.197	1630592.706	14.74822312	74.75078199
						419359.774	1630580.172	14.74811709	74.75079863
						419360.803	1630567.389	14.74801311	74.75080897
						419362.222	1630556.709	14.74781635	74.75082278
						419362.724	1630548.938	14.74773335	74.75082772
						419363.330	1630540.612	14.74765106	74.75083364
						419365.048	1630532.313	14.74749652	74.75085013
						419366.286	1630524.768	14.74742654	74.75086387
						419367.875	1630517.585	14.74735984	74.75087666
						419369.729	1630510.868	14.74730067	74.75089428
						419372.095	1630504.282	14.74724105	74.75091647
						419374.962	1630497.618	14.74718134	74.75094231
						419378.151	1630491.435	14.74712548	74.75097112
						419382.061	1630484.797	14.74706567	74.75100966
						419386.527	1630477.953	14.74700391	74.75103136





Statement showing details of Forest Land proposed for Diversion WGS 84 (Lat,Long)

District/Village	Village	Sy No.	Chainage		Slope	Coordinates		Latitude	Longitude
			From	To					
			418815.087	1630958.230				14.75169022	74.24570704
			418816.500	1630954.598				14.75165568	74.24573784
			418818.540	1630951.667				14.75163106	74.2457592
			418825.847	1630953.077				14.75155317	74.24580689
			418831.989	1630975.814				14.75148815	74.24585417
			418852.221	1630975.544				14.75148572	74.24588636
			418832.536	1630975.180				14.75148243	74.24588927
			418833.476	1630974.088				14.75147259	74.24589801
			418840.885	1630965.799				14.75139787	74.24596714
			418846.007	1630960.488				14.75135001	74.24601489
			418852.523	1630954.231				14.75129365	74.24607651
			418857.200	1630950.108				14.75125651	74.24611919
			418858.736	1630948.753				14.75124411	74.24613851
			418863.422	1630946.519				14.75123442	74.24615852
			418865.067	1630943.606				14.75119796	74.24619248
			418872.064	1630938.277				14.75115091	74.24625783
			418887.036	1630927.556				14.75109353	74.24639706
			418920.202	1630904.125				14.7508422	74.24670592
			418956.955	1630878.159				14.75060907	74.24704813
			419010.006	1630840.678				14.75027397	74.24754223
			419021.586	1630832.657				14.75019956	74.24764997
			419032.478	1630825.562				14.75013584	74.24775143
			419015.061	1630824.027				14.75012204	74.24777566
			419036.431	1630823.231				14.75011489	74.24778521
			419037.683	1630822.493				14.75010875	74.24779988
			419039.176	1630821.560				14.75010076	74.24781378
			419042.680	1630819.847				14.75008448	74.24784634
			419045.183	1630818.034				14.75008819	74.24787896
			419049.709	1630816.427				14.75005377	74.24791179
			419053.235	1630814.820				14.75003936	74.24795660
			419060.494	1630811.941				14.75001356	74.24801211
			419061.177	1630810.955				14.750005471	74.24803843
			419065.169	1630810.206				14.74999801	74.24805584
			419067.705	1630809.488				14.74999158	74.24807319
			419073.344	1630807.853				14.74997607	74.24811161
			419084.731	1630805.005				14.74995156	74.24823277
			419099.787	1630801.452				14.74991993	74.24837749
			419107.803	1630799.671				14.74990405	74.24845701
			419122.445	1630796.418				14.74987502	74.24858815
			419131.909	1630792.080				14.74983625	74.24876966



District/Village	Village	Sy No	Coverage From To	Side	GPS Coordinates	Latitude	WGS 84 Longitude
Bulwar (Subur Kannada)	A788	5281A	111.750 111.900	H15	408358.502	1633016.209	14.777824
					408368.504	1633017.642	14.77774589
					408378.584	1633019.778	14.77767516
					408388.586	1633021.656	14.77761115
					408398.588	1633023.534	14.7775415
					408408.590	1633025.412	14.7774718
					408418.592	1633027.290	14.77740216
					408428.594	1633029.168	14.77733242
					408438.596	1633031.046	14.77726268
					408448.598	1633032.924	14.77719294
					408458.600	1633034.802	14.77712320
					408468.602	1633036.680	14.77705346
					408478.604	1633038.558	14.77698372
					408488.606	1633040.436	14.77691398
					408498.608	1633042.314	14.77684424
					408508.610	1633044.192	14.77677450
					408518.612	1633046.070	14.77670476
					408528.614	1633047.948	14.77663502
					408538.616	1633049.826	14.77656528
					408548.618	1633051.704	14.77649554
					408558.620	1633053.582	14.77642580
A788	A788	6661A	112.600 112.750	H15	409187.538	1633731.316	14.77606939
					409197.540	1633733.194	14.77599965
					409207.542	1633735.072	14.77592991
					409217.544	1633736.950	14.77586017
					409227.546	1633738.828	14.77579043
					409237.548	1633740.706	14.77572069
					409247.550	1633742.584	14.77565095
					409257.552	1633744.462	14.77558121
					409267.554	1633746.340	14.77551147
					409277.556	1633748.218	14.77544173



Statement showing details of Forest Land proposed for Diversion WGS 84 (Lat/Long)

District/Village	Village	Sy No	Change		Site	Coordinates		Latitude	Longitude
			From	To		Utm	Zone		
Karnool (Uttar Kamda)	Arpa	52A3A	111.750	211.300	145	408419.873	1633997.103	14.77846584	74.14900170
						408419.766	1633992.246	14.7784721	74.1490474
						408424.983	1633982.737	14.77838352	74.14909602
						408430.497	1633983.599	14.7783443	74.1491474
						408436.284	1633979.851	14.77831061	74.1492013
						408442.315	1633976.511	14.77828082	74.14925745
						408448.562	1633973.594	14.77825446	74.1493156
						408454.996	1633971.114	14.77822277	74.14937586
						408461.585	1633969.084	14.77821414	74.14943675
						408468.258	1633967.512	14.77820016	74.14949812
						408475.101	1633966.407	14.7781904	74.14956245
						408481.968	1633965.773	14.77818451	74.14962694
						408485.415	1633965.694	14.77818411	74.14965878
						408488.861	1633965.614	14.77818371	74.1496901
						408490.273	1633965.679	14.77818434	74.14970282
						408495.273	1633960.644	14.77804859	74.14970394
						408489.033	1633950.607	14.77804804	74.14969797
						408485.069	1633950.698	14.77804879	74.14965559
						408481.106	1633950.789	14.77804942	74.14963876
						408477.357	1633951.354	14.77805258	74.14958207
						408473.409	1633951.518	14.77805573	74.14954538
						408465.382	1633952.789	14.77806646	74.14947261
						408457.662	1633954.596	14.77808301	74.14940381
						408450.084	1633956.932	14.77810368	74.14933332
						408442.685	1633953.783	14.77812941	74.14926148
						408435.500	1633963.138	14.77815949	74.14919461
						408428.564	1633966.980	14.77819399	74.14913802
						408421.908	1633971.291	14.77823273	74.14906803
						408415.566	1633976.050	14.77827354	74.14900894
						408409.567	1633981.235	14.77832221	74.14895302
						408403.939	1633986.821	14.77837752	74.14890051
						408398.709	1633992.782	14.77842672	74.14885171
						408393.903	1633999.080	14.77848308	74.14880885
						408389.768	1634006.049	14.77854564	74.14876355
						408339.393	1633972.817	14.77824388	74.14830132
						408326.907	1633964.523	14.77816883	74.14818561
						408332.712	1633955.707	14.77808879	74.14823884
						408340.653	1633945.287	14.77799486	74.14831398
						408346.293	1633935.838	14.77790617	74.14839962







District/Village	Village	Sy No	Chainage		State	GPS		Latitude	Longitude
			m	To		Chain	Alt		
			408250.026			1634336.394		14.78134602	74.14727406
			408271.529			1634333.330		14.78140843	74.147197
			408272.061			1634333.047		14.78146883	74.14710932
			408203.028			1634335.541		14.78152724	74.14702521
			408154.235			1634342.806		14.78158356	74.14693958
			408154.889			1634348.800		14.78163779	74.14685253
			408175.793			1634354.536		14.78169068	74.14676411
			408165.758			1634360.197		14.78173981	74.14667438
			408155.986			1634365.513		14.78178753	74.1465836
			408146.084			1634370.580		14.78183903	74.14649121
			408136.058			1634375.405		14.78188627	74.14639788
			408126.515			1634379.974		14.78193723	74.14630343
			408115.661			1634384.288		14.78198584	74.14620806
			408105.402			1634388.345		14.7820322	74.14611167
			408094.646			1634392.141		14.78207816	74.14601438
			408084.297			1634395.575		14.78212574	74.14591624
			408073.663			1634398.944		14.78217301	74.14581733
			408062.951			1634401.946		14.78221137	74.14571789
			408052.628			1634404.600		14.78225806	74.1456174
			408041.319			1634407.163		14.78230394	74.14551692
			408030.417			1634409.334		14.78234937	74.1454151
			408019.454			1634411.252		14.78239533	74.14531322
			408008.450			1634412.893		14.78244081	74.14521091
			407997.411			1634414.262		14.78248675	74.1451083
			407986.431			1634415.345		14.78253272	74.14500625
			407975.035			1634416.370		14.78257869	74.14490256
			407963.505			1634417.167		14.78262465	74.14480798
			407952.035			1634418.311		14.78267072	74.14470339
			407940.620			1634419.824		14.78271684	74.14460776
			407929.546			1634421.414		14.78276304	74.14450321
			407918.361			1634423.052		14.78280935	74.14440385
			407907.409			1634424.945		14.78285566	74.14430525
			407896.383			1634427.011		14.78290206	74.14420703
			407885.119			1634429.420		14.78294847	74.14410891
			408389.730			1634036.090		14.77854621	74.14876412
			408401.850			1634016.476		14.778622	74.14888015
			408404.252			1634010.648		14.77868794	74.1489026
			408410.326			1634022.485		14.77875154	74.14899933



District/Village	Village	Sy No	Chainage		Side	GPS Coordinates		Latitude	WGS 84 Longitude
			From	To					
District/Village  Karnataka	Village	Sy No	From	To	Side	408711.123	1634311.486	14.78130104	74.14710608
						408709.554	1634317.977	14.78135942	74.14707704
						408194.825	1634329.251	14.78141984	74.14694571
						408185.942	1634330.306	14.78142027	74.14694257
						408176.911	1634336.136	14.78142267	74.14677885
						408167.737	1634341.738	14.781573	74.14652341
						408156.425	1634347.110	14.78162125	74.14640671
						408148.983	1634352.247	14.78166746	74.14634879
						408139.414	1634357.147	14.78171133	74.14624972
						408129.727	1634361.806	14.78175111	74.14613954
						408119.925	1634366.221	14.78179260	74.14604832
						408110.017	1634370.390	14.78183004	74.14615611
						408100.007	1634374.309	14.78186513	74.14606287
						408089.993	1634377.978	14.78189795	74.14596896
						408079.710	1634381.393	14.78192846	74.14587413
						408069.435	1634384.551	14.78195867	74.14577855
						408059.004	1634387.452	14.78198254	74.14568227
						408048.664	1634390.091	14.78200603	74.14558536
						408038.181	1634392.479	14.78202721	74.14548788
						408027.662	1634394.591	14.78204595	74.14538988
408017.054	1634396.844	14.78206238	74.14529143						
408006.421	1634398.043	14.78207637	74.14519259						
407995.753	1634400.408	14.78208790	74.14509343						
407985.055	1634402.427	14.78209711	74.14499499						
407974.332	1634404.102	14.78209728	74.144899192						
407964.339	1634405.533	14.78210293	74.144805603						
407954.132	1634407.851	14.78210534	74.14470747						
407944.103	1634410.853	14.78210594	74.14461954						
407934.529	1634413.441	14.78210596	74.14452927						
407924.082	1634415.145	14.78211451	74.144437029						
407914.009	1634416.034	14.78212009	74.1443462249						
407903.799	1634416.053	14.78212817	74.144253817						
407893.157	1634415.194	14.78212837	74.144163021						
407882.672	1634415.194	14.78212539	74.144075588						
407872.157	1634414.620	14.78212509	74.143987699						
407861.799	1634413.194	14.78212339	74.143895588						
407851.009	1634411.753	14.782121837	74.143803621						
407840.182	1634410.030	14.78212049	74.143711621						
407829.357	1634408.145	14.78211839	74.143619621						
407818.529	1634406.220	14.78211637	74.143527621						
407807.702	1634404.153	14.78211435	74.143435621						
407796.875	1634402.030	14.78211233	74.143343621						
407786.048	1634400.145	14.78211031	74.143251621						
407775.221	1634398.260	14.78210829	74.143159621						
407764.394	1634396.375	14.78210627	74.143067621						
407753.567	1634394.490	14.78210425	74.142975621						
407742.740	1634392.605	14.78210223	74.142883621						
407731.913	1634390.720	14.78210021	74.142791621						
407721.086	1634388.835	14.78209819	74.142699621						
407710.259	1634386.950	14.78209617	74.142607621						
407699.432	1634385.065	14.78209415	74.142515621						
407688.605	1634383.180	14.78209213	74.142423621						
407677.778	1634381.295	14.78209011	74.142331621						
407666.951	1634379.410	14.78208809	74.142239621						
407656.124	1634377.525	14.78208607	74.142147621						
407645.297	1634375.640	14.78208405	74.142055621						
407634.470	1634373.755	14.78208203	74.141963621						
407623.643	1634371.870	14.78208001	74.141871621						
407612.816	1634369.985	14.78207799	74.141779621						
407601.989	1634368.100	14.78207597	74.141687621						
407591.162	1634366.215	14.78207395	74.141595621						
407580.335	1634364.330	14.78207193	74.141503621						
407569.508	1634362.445	14.78206991	74.141411621						
407558.681	1634360.560	14.78206789	74.141319621						
407547.854	1634358.675	14.78206587	74.141227621						
407537.027	1634356.790	14.78206385	74.141135621						
407526.200	1634354.905	14.78206183	74.141043621						
407515.373	1634353.020	14.78205981	74.140951621						
407504.546	1634351.135	14.78205779	74.140859621						
407493.719	1634349.250	14.78205577	74.140767621						
407482.892	1634347.365	14.78205375	74.140675621						
407472.065	1634345.480	14.78205173	74.140583621						
407461.238	1634343.595	14.78204971	74.140491621						
407450.411	1634341.710	14.78204769	74.140399621						
407439.584	1634339.825	14.78204567	74.140307621						
407428.757	1634337.940	14.78204365	74.140215621						
407417.930	1634336.055	14.78204163	74.140123621						
407407.103	1634334.170	14.78203961	74.140031621						
407396.276	1634332.285	14.78203759	74.139939621						
407385.449	1634330.400	14.78203557	74.139847621						
407374.622	1634328.515	14.78203355	74.139755621						
407363.795	1634326.630	14.78203153	74.139663621						
407352.968	1634324.745	14.78202951	74.139571621						
407342.141	1634322.860	14.78202749	74.139479621						
407331.314	1634320.975	14.78202547	74.139387621						
407320.487	1634319.090	14.78202345	74.139295621						
407309.660	1634317.205	14.78202143	74.139203621						
407298.833	1634315.320	14.78201941	74.139111621						
407288.006	1634313.435	14.78201739	74.139019621						
407277.179	1634311.550	14.78201537	74.138927621						
407266.352	1634309.665	14.78201335	74.138835621						
407255.525	1634307.780	14.78201133	74.138743621						
407244.698	1634305.895	14.78200931	74.138651621						
407233.871	1634304.010	14.78200729	74.138559621						
407223.044	1634302.125	14.78200527	74.138467621						
407212.217	1634300.240	14.78200325	74.138375621						
407201.390	1634298.355	14.78200123	74.138283621						
407190.563	1634296.470	14.78199921	74.138191621						
407179.736	1634294.585	14.78199719	74.138099621						
407168.909	1634292.700	14.78199517	74.138007621						
407158.082	1634290.815	14.78199315	74.137915621						
407147.255	1634288.930	14.78199113	74.137823621						
407136.428	1634287.045	14.78198911	74.137731621						
407125.601	1634285.160	14.78198709	74.137639621						
407114.774	1634283.275	14.78198507	74.137547621						
407103.947	1634281.390	14.78198305	74.137455621						
407093.120	1634279.505	14.78198103	74.137363621						
407082.293	1634277.620	14.78197901	74.137271621						
407071.466	1634275.735	14.78197699	74.137179621						
407060.639	1634273.850	14.78197497	74.137087621						
407049.812	1634271.965	14.78197295	74.136995621						
407038.985	1634270.080	14.78197093	74.136903621						
407028.158	1634268.195	14.78196891	74.136811621						
407017.331	1634266.310	14.78196689	74.136719621						
407006.504	1634264.425	14.78196487	74.136627621						
406995.677	1634262.540	14.78196285	74.136535621						
406984.850	1634260.655	14.78196083	74.136443621						
406974.023	1634258.770	14.78195881	74.136351621						
406963.196	1634256.885	14.78195679	74.136259621						
406952.369	1634255.000	14.78195477	74.136167621						
406941.542	1634253.115	14.78195275	74.136075621						
406930.715	1634251.230	14.78195073	74.135983621						
406919.888	1634249.345	14.78194871	74.135891621						
406909.061	1634247.460	14.78194669	74.135799621						
406898.234	1634245.575	14.78194467	74.135707621						
406887.407	1634243.690	14.78194265	74.135615621						
406876.580	1634241.805	14.78194063	74.135523621						
406865.753	1634239.920	14.78193861	74.135431621						
406854.926	1634238.035	14.78193659	74.135339621						
406844.099	1634236.150	14.78193457	74.135247621						
406833.272	1634234.265	14.78193255	74.135155621						
406822.445	1634232.380	14.78193053	74.135063621						
406811.618	1634230.495	14.78192851	74.134971621						
406800.791	1634228.610	14.78192649	74.134879621						
406789.964	1634226.725	14.78192447	74.134787621						
406779.137	1634224.840	14.78192245	74.134695621						
406768.310	1634222.955	14.78192043	74.134603621						
406757.483	1634221.070	14.78191841	74.134511621						
406746.656	1634219.185	14.78191639	74.134419621						
406735.829	1634217.300	14.78191437	74.134327621						
406725.002	1634215.415	14.78191235	74.134235621						
406714.175	1634213.530	14.78191033	74.134143621						
406703.348	1634211.645	14.78190831	74.134051621						
406692.521	1634209.760	14.78190629	74.133959621						
406681.694	1634207.875	14.78190427	74.133867621						
406670.867	1634205.990	14.78190225	74.133775621						
406660.040	1634204.105	14.78190023	74.133683621						
406649.213	1634202.220	14.78189821	74.133591621						
406638.386	1634200.335	14.78189619	74.133499621						
406627.559	1634198.450	14.78189417	74.133407621						
406616.732	1634196.565	14.78189215	74.133315621						
406605.905	1634194.680	14.78189013	74.133223621						
406595.078	1634192.795	14.78188811	74.133131621						
406584.251	1634190.910	14.78188609	74.133039621						
406573.424	1634189.025	14.78188407	74.132947621						
406562.597	1634187.140	14.78188205	74.132855621						
406551.770	1634185.255	14.78188003	74.132763621						
406540.943	1634183.370	14.78187801	74.132671621						
406530.116	1634181.485	14.78187599	74.132579621						
406519.289	1634179.600	14.78187397	74.132487621						
406508.462	1634177.715	14.78187195	74.132395621						
406497.635	1634175.830	14.78186993	74.132303621						
406486.808	1634173.945	14.78186791	74.132211621						
406475.981	1634172.060	14.78186589	74.132119621						
406465.154	1634170.175	14.78186387	74.132027621						
406454.327	1634168.290	14.78186185	74.131935621						
406443.500	1634166.405	14.78185983	74.131843621						
406432.673	1634164.520	14.78185781	74.131751621						
406421.846	1634162.635	14.78185579	74.131659621						
406411.019	1634160.750	14.78185377	74.131567621						
406400.192	1634158.865	14.78185175	74.131475621						
406389.365	1634156.980	14.78184973	74.131383621						
406378.538	1634155.095	14.78184771	74.131291621						
406367.711	1634153.210	14.78184569	74.131199621						
406356.884	1634151.325	14.78184367	74.131107621						
406346.057	1634149.440	14.78184165	74.131015621						
406335.230	1634147.555	14.78183963	74.130923621						
406324.403	1634145.670	14.78183761	74.130831621						
406313.576	1634143.785	14.78183559	74.130739621						
406302.749	16								

Statement showing details of Forest Land proposed for Diversion WGS 84 (Lat,Long)

District/Village	Village	Sy No	Change		Side	Coordinates	Latitude	Longitude
			From	To				
		407965.025				1634416.824	14.78224483	74.14480738
		407965.259				1634416.811	14.78224472	74.14480708
		407975.545				1634416.167	14.78223976	74.14450508
		407986.035				1634415.379	14.78223240	74.14500256
		407986.431				1634415.345	14.7822322	74.14500625
		407997.617				1634414.262	14.78222279	74.1451083
		408008.451				1634412.895	14.78221081	74.14521093
		408019.454				1634412.252	14.78219633	74.14531322
		408030.412				1634409.334	14.7821937	74.1454151
		408041.319				1634407.143	14.78215994	74.14551552
		408052.168				1634404.680	14.78213806	74.1456174
		408062.051				1634403.506	14.7821137	74.14571760
		408073.665				1634398.044	14.78208694	74.14581784
		408084.297				1634395.675	14.78205774	74.14591624
		408094.846				1634392.141	14.78202616	74.14601404
		408105.802				1634388.345	14.7819922	74.14611167
		408115.661				1634384.288	14.78195588	74.14620806
		408125.915				1634379.974	14.78191725	74.14630349
		408136.058				1634375.009	14.78187627	74.14639282
		408146.064				1634370.584	14.78183303	74.14649471
		408155.486				1634365.511	14.78178753	74.14658544
		408165.758				1634360.107	14.78173981	74.14667838
		408175.395				1634354.638	14.78168998	74.14676611
		408184.889				1634348.800	14.78163779	74.14685253
		408194.735				1634342.806	14.78158356	74.14693898
		408203.628				1634336.541	14.78152724	74.14702521
		408212.461				1634330.847	14.78146885	74.14710777
		408221.329				1634323.330	14.78140843	74.147192
		408230.026				1634315.394	14.78134642	74.14727306
		408238.547				1634308.242	14.78128165	74.14735268
		408246.887				1634301.879	14.78121538	74.14743023
		408255.040				1634294.410	14.78114724	74.14750625
		408263.002				1634286.540	14.78107736	74.14758004
		408271.984				1634278.517	14.78105818	74.14765865
		408280.977				1634270.083	14.78097935	74.14772903
		408289.990				1634261.836	14.78089103	74.14780278
		408298.698				1634253.445	14.7808085	74.14787151
		408307.819				1634244.758	14.78071145	74.14793708
		408316.761				1634235.873	14.78061782	74.14799193
		408325.577				1634226.784	14.78052403	74.1480477



Statement showing details of Forest Land proposed for Diversion WGS 84 (lat/long)

District/Village	Village	Sy No	Change From To	Size	GPS Coordinate	Latitude	WGS 84 Longitude
		407314.005			1634013.672	14.78315282	74.13894148
		407326.002			16344512.525	14.78308792	74.13886654
		407318.169			16345605.254	14.78302192	74.13872940
		407310.571			16346977.896	14.78295514	74.13872737
		407303.181			1634490.489	14.78288791	74.13865329
		407295.969			1634481.053	14.78282040	74.13858855
		407288.909			1634475.532	14.78275317	74.13852321
		407281.971			1634468.256	14.78268618	74.13845301
		407277.279			1634461.239	14.78264066	74.1384156
		407276.576			1634462.486	14.78263383	74.13840309
		407275.126			1634460.915	14.78261976	74.13839608
		407268.360			1634453.716	14.78255627	74.13833307
		407261.654			1634446.646	14.78249013	74.13827102
		407254.975			1634439.262	14.78247765	74.13820311
		407248.293			1634431.071	14.7823671	74.1381436
		407241.579			1634426.665	14.78230878	74.1380854
		407234.812			1634420.517	14.78225297	74.13802716
		407227.927			1634414.680	14.78219994	74.1379532
		407221.043			1634409.106	14.78215006	74.13789402
		407214.015			1634404.070	14.78210056	74.13783990
		407208.410			1634400.130	14.78206055	74.13777867
		407206.882			1634399.364	14.782006076	74.13776308
		407199.565			1634395.041	14.78197243	74.13769537
		407192.040			1634391.089	14.78196561	74.1376262
		407186.326			1634387.518	14.78195289	74.13755465
		407176.446			1634384.337	14.78192386	74.13748155
		407168.416			1634381.535	14.78189843	74.13740702
		407160.756			1634379.176	14.78187664	74.13733124
		407151.988			1634377.209	14.78185857	74.13725455
		407143.631			1634375.657	14.78184425	74.13717697
		407135.208			1634374.525	14.78183373	74.13709876
		407126.739			1634373.810	14.78182702	74.13702008
		407118.244			1634371.530	14.78182414	74.13694117
		407109.796			1634373.670	14.78182111	74.1368622
		407101.266			1634374.254	14.78181091	74.13678539
		407092.874			1634375.221	14.78181854	74.13670492
		407084.413			1634376.629	14.78181098	74.136627
		407076.142			1634378.454	14.78180739	74.1365498
		407067.042			1634380.691	14.78180713	74.13647354
		407059.565			1634383.934	14.78180706	74.1363981





District/Village	Village	Sy No	Change		Side	GPS		Longitude	WGS 84
			m	ft		Lat, N	Long, E		
		407051.550	1634386.381			14.78196801	74.13682457		
		407044.157	1634389.813			14.78196881	74.13625222		
		407046.566	1634394.660			14.7820031	74.13618155		
		407029.175	1634397.837			14.7820078	74.13611273		
		407022.003	1634402.398			14.78205176	74.13604593		
		407015.059	1634407.311			14.78212594	74.13598133		
		407008.388	1634412.565			14.7821732	74.13591507		
		407001.978	1634418.106			14.78222344	74.13585531		
		406995.855	1634424.001			14.78227651	74.13580271		
		406990.035	1634430.234			14.7823327	74.13574791		
		406984.531	1634436.710			14.78239066	74.13569654		
		406980.105	1634442.445			14.78244276	74.13565522		
		406979.357	1634448.455			14.78249145	74.13561452		
		406974.683	1634454.573			14.78254518	74.13557325		
		406969.807	1634460.619			14.782598105	74.13553248		
		406965.371	1634466.639			14.78265132	74.13549178		
		406961.330	1634472.630			14.78270302	74.13545178		
		406957.059	1634478.877			14.782754803	74.13541196		
		406953.125	1634485.332			14.78280755	74.13537193		
		406949.296	1634491.087			14.78285928	74.13533164		
		406945.331	1634497.132			14.782911489	74.13529157		
		406941.292	1634503.085			14.78296358	74.13525136		
		406937.386	1634509.818			14.78301519	74.13521195		
		406933.036	1634516.194			14.78306678	74.13517246		
		406929.263	1634522.455			14.78311829	74.13513319		
		406925.401	1634528.776			14.78316976	74.13509464		
		406921.718	1634535.978			14.783221247	74.13505627		
		406917.318	1634542.905			14.78327271	74.13501766		
		406913.943	1634549.580			14.78332417	74.13497919		
		406910.812	1634556.293			14.78337564	74.13494078		
		406907.525	1634563.022			14.783427157	74.13490231		
		407018.672	1634406.621			14.78215099	74.14037899		
		407021.119	1634421.470			14.78228487	74.14033919		
		407029.303	1634436.011			14.78242759	74.14047603		
		407037.689	1634450.945			14.78257066	74.14055225		
		407046.161	1634465.092			14.78271365	74.14063385		
		407055.546	1634480.414			14.78285684	74.14071921		
		407065.070	1634495.825			14.78299984	74.14080726		



District/Village	Village	Sy No	From	To	Side	GPS Coordinates	Latitude	Width M	Longitude
Muzaffarpur (Muzaffarpur)	Agra	52/1/1	100/000	100/000	100/0	407015.076	1634564.580	14.78325764	74.14153922
						407021.517	1634558.909	14.78327755	74.1415794
						407032.990	1634554.390	14.78327707	74.14171739
						407042.253	1634549.867	14.78326364	74.14190101
						407051.345	1634545.360	14.78326802	74.14188825
						407061.372	1634544.328	14.78328121	74.14190665
						407071.372	1634544.328	14.78328121	74.14190665
						407081.372	1634544.328	14.78328121	74.14190665
						407091.372	1634544.328	14.78328121	74.14190665
						407101.372	1634544.328	14.78328121	74.14190665
						407111.372	1634544.328	14.78328121	74.14190665
						407121.372	1634544.328	14.78328121	74.14190665
						407131.372	1634544.328	14.78328121	74.14190665
						407141.372	1634544.328	14.78328121	74.14190665
						407151.372	1634544.328	14.78328121	74.14190665
						407161.372	1634544.328	14.78328121	74.14190665
						407171.372	1634544.328	14.78328121	74.14190665
						407181.372	1634544.328	14.78328121	74.14190665
						407191.372	1634544.328	14.78328121	74.14190665
						407201.372	1634544.328	14.78328121	74.14190665
						407211.372	1634544.328	14.78328121	74.14190665



Statement showing details of Forest I and proposed for Diversion Vire 84 (LatLong)

District/Village	Village	Sy No	Change		Side	GPS		Latitude	Longitude
			From	To		Coordinates	WGS 84		
						407259.174	1634472.185	14.78271294	74.13829556
						407265.018	1634472.728	14.78272104	74.1383069
						407266.323	1634473.484	14.7827329	74.13831344
						407271.027	1634478.514	14.78277854	74.13835507
						407272.010	1634485.945	14.78284595	74.13842158
						407285.154	1634493.453	14.78291409	74.13848709
						407292.889	1634501.010	14.78298265	74.13855557
						407300.044	1634508.583	14.78305138	74.1386255
						407307.848	1634516.180	14.78311987	74.13869774
						407315.933	1634523.645	14.7831880	74.13877259
						407324.325	1634531.057	14.7832554	74.1388503
						407333.053	1634538.334	14.78332149	74.13893114
						407342.142	1634545.430	14.78338596	74.13901533
						407351.614	1634552.292	14.78344831	74.1391011
						407361.489	1634558.867	14.78350808	74.13918661
						407371.781	1634565.094	14.78356475	74.13926002
						407382.503	1634570.971	14.7836177	74.13933942
						407393.523	1634576.186	14.78366578	74.13941768
						407397.326	1634577.845	14.78368093	74.13949602
						407405.747	1634581.042	14.78371008	74.13956004
						407416.082	1634585.150	14.78374763	74.13962628
						407424.989	1634588.512	14.7837793	74.13969412
						407441.171	1634593.415	14.78380511	74.13976361
						407453.890	1634593.531	14.78382666	74.13980419
						407465.906	1634594.459	14.783838	74.14016351
						407478.383	1634595.696	14.7838452	74.14027941
						407490.750	1634595.739	14.78384593	74.14039451
						407495.498	1634595.575	14.78384453	74.14043883
						407503.396	1634595.086	14.78384043	74.14051183
						407515.562	1634593.801	14.78382925	74.14052892
						407527.561	1634591.831	14.78381276	74.14073507
						407539.288	1634589.547	14.78379162	74.14084561
						407550.763	1634586.711	14.78376617	74.14095223
						407561.050	1634583.884	14.78373758	74.14106038
						407572.860	1634579.821	14.78370776	74.14115279
						407583.498	1634576.080	14.78367143	74.14125672
						407593.873	1634572.010	14.78363406	74.14135331
						407603.955	1634567.761	14.7835969	74.14144775



District/Village	Village	Sy No	From	To	Side	Area (Sq. Ft.)	Latitude	Longitude
			Disposal					
			407200.100	1634440.233	14.78247649	74.13586679		
		407200.222	1634440.233	14.78247649	74.13586679			
		407200.529	1634440.233	14.78247649	74.13586679			
		407201.111	1634440.233	14.78247649	74.13586679			
		407201.755	1634440.233	14.78247649	74.13586679			
		407201.916	1634440.233	14.78247649	74.13586679			
		407202.100	1634440.233	14.78247649	74.13586679			
		407202.909	1634440.233	14.78247649	74.13586679			
		407203.606	1634440.233	14.78247649	74.13586679			
		407203.588	1634440.233	14.78247649	74.13586679			
		407203.554	1634440.233	14.78247649	74.13586679			
		407204.209	1634440.233	14.78247649	74.13586679			
		407204.233	1634440.233	14.78247649	74.13586679			
		407204.729	1634440.233	14.78247649	74.13586679			
		407204.797	1634440.233	14.78247649	74.13586679			
		407204.859	1634440.233	14.78247649	74.13586679			
		407204.856	1634440.233	14.78247649	74.13586679			
		407210.167	1634440.233	14.78247649	74.13586679			
		407210.115	1634440.233	14.78247649	74.13586679			
		407212.867	1634440.233	14.78247649	74.13586679			
		407213.707	1634440.233	14.78247649	74.13586679			
		407214.276	1634440.233	14.78247649	74.13586679			
		407214.890	1634440.233	14.78247649	74.13586679			
		407214.419	1634440.233	14.78247649	74.13586679			
		407215.838	1634440.233	14.78247649	74.13586679			
		407217.180	1634440.233	14.78247649	74.13586679			
		407217.366	1634440.233	14.78247649	74.13586679			
		407218.328	1634440.233	14.78247649	74.13586679			
		407219.258	1634440.233	14.78247649	74.13586679			
		407219.057	1634440.233	14.78247649	74.13586679			
		407220.217	1634440.233	14.78247649	74.13586679			
		407220.434	1634440.233	14.78247649	74.13586679			
		407221.965	1634440.233	14.78247649	74.13586679			
		407221.861	1634440.233	14.78247649	74.13586679			
		407221.896	1634440.233	14.78247649	74.13586679			
		407221.349	1634440.233	14.78247649	74.13586679			
		407221.807	1634440.233	14.78247649	74.13586679			
		407224.252	1634440.233	14.78247649	74.13586679			
		407225.870	1634440.233	14.78247649	74.13586679			
		407225.467	1634440.233	14.78247649	74.13586679			





Statement showing details of Karwar Land proposed for Division WGS 86 (Lat-Long)

District/Village	Village	By No	From	To	Side	Coordinates	Latitude	Longitude
Karwar Division	Karwar (Juttar Karnada)	1445A 137B	107.220	107.070	LHS	405845.506	14.83148634	74.12750372
						405860.524	14.80147934	74.12517643
						405846.637	14.79972271	74.12503045
						405831.560	14.79922926	74.12491720
						405775.640	14.79889936	74.12439307
		1445A 137B	107.400	107.070	RHS	405760.604	14.79889936	74.12439307
						405756.775	14.79889936	74.12439307
						405771.752	14.79889936	74.12439307
						405817.219	14.79889936	74.12439307
						405827.196	14.79889936	74.12439307
Karwar Division	Karwar (Juttar Karnada)	15A1A	107.820	107.300	LHS	405822.752	14.79889936	74.12439307
						405807.776	14.79889936	74.12439307
						405772.312	14.79889936	74.12439307
						405772.312	14.79889936	74.12439307
						405772.312	14.79889936	74.12439307
		15A1A	107.820	107.300	RHS	405772.312	14.79889936	74.12439307
						405772.312	14.79889936	74.12439307
						405772.312	14.79889936	74.12439307
						405772.312	14.79889936	74.12439307
						405772.312	14.79889936	74.12439307
Karwar Division	Karwar (Juttar Karnada)	15A1A	108.450	108.960	LHS	405948.115	14.79889936	74.12439307
						405948.115	14.79889936	74.12439307
						405948.115	14.79889936	74.12439307
						405948.115	14.79889936	74.12439307
						405948.115	14.79889936	74.12439307
		15A1A	108.450	108.960	RHS	405948.115	14.79889936	74.12439307
						405948.115	14.79889936	74.12439307
						405948.115	14.79889936	74.12439307
						405948.115	14.79889936	74.12439307
						405948.115	14.79889936	74.12439307

