

Office Address
Srinagar Office : Forest Complex, Shiekh
Bagh, Lal Chowk, Sgr-
190001

Phone: 0194-2483937

Jammu Office : Forest Resource Mgmt.
Centre, Narval Jammu-

Phone: 0191-3511909



सत्यमेव जयते

URL Address: www.jkforest.gov.in

E-mail: pccf_for-jk@nic.in



Jammu & Kashmir Forest Department
Office of the Pr. Chief Conservator of Forests & HoFF
Government of Jammu & Kashmir

Commissioner Secretary to Govt.,
Department of Forests, Environment & Ecology,
Civil Secretariat, Jammu/Srinagar.

No: PCCF/FCA/3269/8325 -

Dated: 30/03/2026

Sub:- Diversion of 2.2585 ha of forest land for up-gradation of Road from T01 Supply Morh to Kainthgali, District Udhampur, Ut of Jammu and Kashmir in Udhampur Forest Division.

Ref:- Online Proposal No. FP/JK/Road/45448/2020.

Madam,

Kindly find enclosed herewith the compliance report furnished by Divisional Forest Officer Udhampur Forest Division, with respect to the terms and conditions of Stage-I approval accorded by Ministry of Environment, Forest & Climate Change, Integrated Regional Office, Jammu on 17.03.2021.

Hence, it is recommended and requested for accord of stage-II (final) approval for this proposal.

Yours faithfully,

Digitally signed by

K S Jayachandran

Date: 28-03-2026

(Dr. K.S. Jayachandran) IFS
Chief Conservator of Forests,
FCA & Nodal officer

Office Address
Srinagar Office : Forest Complex, Shiekh
Bagh, Lal Chowk, Sgr-
190001

Phone: 0194-2483937

Jammu Office : Forest Resource Mgmt.
Centre, Narwal Jammu-

Phone: 0191-3511909



सत्यमेव जयते

URL Address: www.jkforest.gov.in

E-mail: pccf_for-jk@nic.in



Jammu & Kashmir Forest Department
Office of the Pr. Chief Conservator of Forests & HoFF
Government of Jammu & Kashmir

UNDERTAKING

Sub:- Diversion of 2.2585 ha of forest land for up-gradation of Road from T01 Supply Morh to Kainthgali, District Udhampur, Ut of Jammu and Kashmir in Udhampur Forest Division.

Ref:- Online Proposal No. FP/JK/Road/45448/2020.

The CEO J&K CAMPA hereby undertakes that the funds under UT CAMPA will be released to Divisional Forest Officer as per approved CA scheme with respect to the following proposal:

“Diversion of 2.2585 ha of forest land for up-gradation of Road from T01 Supply Morh to Kainthgali, District Udhampur, Ut of Jammu and Kashmir in Udhampur Forest Division”.

NO:-PCCF/CAMPA/ 1224/8812
Date:- 28/03/2026

Digitally signed by
K S Jayachandran
Date: 28-03-2026
17:59:24
(Dr. K.S. Jayachandran), IFS
Chief Conservator of Forests,
CEO CAMPA, J&K



Telephone No. 0191-2544367
Email - cfeastcircle@gmail.com

Government of Jammu & Kashmir (UT)
OFFICE OF THE CONSERVATOR OF FORESTS
JAMMU EAST CIRCLE, JAMMU

The Chief Conservator of Forests,
Nodal Officer (FCA)
FRMC, Jammu.

No. CFE/J | FCA | 392-94

Dated: 23/03/2026.

Subject:- Submission of documents for accord of final approval in the case titled **Diversion of 2.2585 ha of forest land for upgradation of road from T01 Supply Morh to Kainthgali, District Udhampur, UT of J&K (Proposal No. FP/JK/ROAD/45448/2020)**

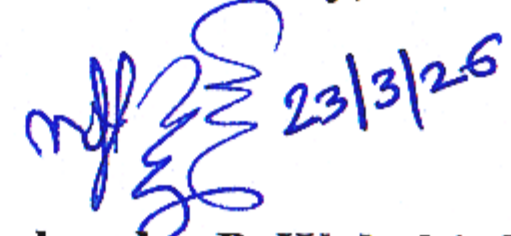
Reference:- DFO Udhampur letter No. 6832-33/FDU dated 16.03.2026.

Sir,

On the aforementioned subject matter and reference, kindly find enclosed herewith the compliance of Stage-I (In-Principle) approval submitted by Divisional Forest Officer Udhampur vide his letter No. cited above for accord of Stage-II approval with respect to diversion of forest land for Upgradation of road from T01 Supply Morh to Kainthgali.

Submitted for kind information and necessary needful please.

Yours faithfully,

 23/3/26

(Pradeepchandra P. Wahule), IFS
Conservator of Forests
East Circle, Jammu

Copy submitted to:-

1. The Chief Conservator of Forests, Jammu for kind information.
2. Divisional Forest Officer, Udhampur for information.



OFFICE OF THE DIVISIONAL FOREST OFFICER, UDHAMPUR

DFO Office, Near Sailain Talab, Udhampur, PIN Code: 182101

Phone: 01992-294067, email: dfo.udh@gmail.com

Conservator of Forests,
East Circle,
Jammu.

No.6832-33/FDU Dated: 16-03-2026

Sub: Diversion of 2.2585 ha. of forest land for upgradation of road from T01 supply morh to Kainthgali, District Udhampur, UT of Jammu & Kashmir (Proposal No. FP/JK/ROAD/45448/2020) - Compliance Report - reg.

Ref: In-Principle approval no.9-JKB-016/2021-Jammu dated 03-05-2021

Sir,

On the subject matter cited above, complete compliance report of terms and conditions of in-principle approval (pertains to Forest Division Udhampur and the user agency (PMGSY Division Udhampur) issued by the Ministry of Forest and Climate Change vide No.9-JKB-016/2021-Jammu dated 03-05-2021 is submitted as under:

| S. No | Terms and conditions of In-principle approval | Compliance of conditions |
|-------|--|---|
| (A) | Conditions which need to be complied prior to handing over of forest land by the State Forest Department | |
| i) | Cost of compensatory afforestation as per CA scheme may be realized from the user agency. | As per demand note issued by this office vide no.2605-07/FDU dated 19-09-2025, Rs.13,78,847/- for Compensatory Afforestation, Rs.19,08,433/- for Net Present Value (NPV) and Rs.3,27,123/- for biological measures for stabilization of muck dumping sites (Addl. CA) have been deposited by the user agency (PMGSY Division Udhampur) in the appropriate bank account. |
| ii) | Net Present Value (NPV) of the forest land being diverted for non-forestry purpose may be realized from the user agency, as per Ministry's directions issued vide letters No. 5-3/2007-FC dated 5th February 2009 and Hon'ble Supreme Court of India's Order dated 30th October 2002, 28th March, 2008, 24th April, 2008 and 9th May 2008; | |
| iii) | As per the orders of the Government of India vide letter No. 5-2/2010-CAMPA 24.06.2011, the Net Present Value (NPV) of the forest land and all other CA levies shall be deposited through web portal of Ministry of Environment, Forest and Climate Change www.parivesh.nic.in. | |
| iv) | User agency should ensure that the compensatory levies (CA cost, NPV, etc.) are deposited through challan generated online on web portal and deposited in appropriate bank only. Amount deposited through other mode will not be accepted as compliance of the Stage-I clearance. | |
| v) | The UT of J&K shall not issue temporary working permission until entire compensatory levies are deposited by the User Agency and confirmed online on Ministry's web portal. | |
| vi) | Violation of any these conditions will amount to violation of Forest (Conservation) Act, 1980 and action will be taken as prescribed in Para 1.21 of Chapter 1 of the Handbook of Guidelines of Forest (Conservation) Act, 1980 as issued by this Ministry's letter no 5-2/2017-FC dated 28/03/2019. | |
| vii) | Divisional Forest Officer shall furnish undertaking that the approved CA site(s) will not be changed without the approval of competent authority | |



OFFICE OF THE DIVISIONAL FOREST OFFICER, UDHAMPUR

DFO Office, Near Sallain Talab, Udhampur, PIN Code: 182101

Phone: 01992-294067, email: dfo.udh@gmail.com

| | | |
|------------|--|--|
| viii) | .CEO UT/State CAMPA shall furnish undertaking that the funds under UT/State CAMPA will be released to Divisional Forest Officer as per approved CA scheme | Pertain to higher authorities |
| ix) | FRA certificate from competent authority to be submitted | FRA Certificate issued by the Deputy Commissioner vide no. DCU/SQ/2024-25/E-7587203/ 972 dated 23-11-2024 is enclosed. |
| x) | Revised KML of the proposed project site to be submitted. | Revised KML file has already been uploaded on Form-A Part-I on Parivesh portal by the User Agency |
| xi) | Revised KML of CA site with additional 0.7 ha vacant space to be submitted | Additional CA Patch of 04 ha. in Co. 51/U alongwith Plan and Approval has already been uploaded on Parivesh portal Form-A Part-II (Copy enclosed). |
| | | |
| (B) | Conditions which need to be strictly complied on field after handing over of forest land to the user a gency by the State Forest Department bu the compliance in form of undertaking shall be submitted prior to Stage-II approval. | |
| i) | Legal status of the forest land will remain unchanged; | Agreed by the UA (Undertaking submitted by UA is enclosed) |
| ii) | Efforts will be made to fell minimum number of trees and in any case, not more than 94Trees (44 trees + 50 U/s Poles) will be felled; | |
| iii) | The acquired dumping sites will be prepared appropriately before start of dumping to prevent downhill slide of muck; | |
| iv) | Angle of repose of muck will be maintained between 300 to 450; | |
| v) | Long slopes will be intercepted to several short ones with help of berms/terraces/benches; | |
| vi) | Dumping sites which have attained full capacity will be rehabilitated with local grass, trees and shrubs; | |
| vii) | The forest land will not be used for any other purpose than that mentioned in the proposal; | |
| viii) | The forest land proposed to be diverted shall under no circumstances be transferred to any other agency, department, or person without approval of the Central Government; | |
| ix) | The layout plan of the proposal shall not be changed without the prior approval of the Central Government. | |
| x) | No damage will be done to the adjoining forest land; | |
| xi) | No labour camp shall be established on the forest land; | |
| vii) | The user agency shall pay additional amount of NPV as and when increased on the order of Hon'ble Supreme Court; | |
| xiii) | The User Agency shall provide firewood preferably alternate fuels to the labourers and the staff working at the site so as to avoid any damage and pressure on the nearby forest areas; | |
| xiv) | Any other condition that this Regional Office may stipulate, from time to time, in the interest of conservation, protection and development of forests & wildlife; | |
| xv) | It will be the responsibility of the State Government/User Agency to obtain all other prior approvals/clearances under all other relevant Acts/Rules/ Court's Rulings/instructions, etc., including environmental clearance, as applicable to this proposal. | |



OFFICE OF THE DIVISIONAL FOREST OFFICER, UDHAMPUR

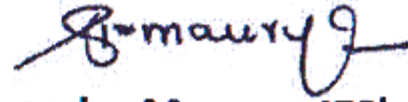
DFO Office, Near Sailain Talab, Udhampur, PIN Code: 182101

Phone: 01992-294067, email: dfo.udh@gmail.com

| | | |
|------|---|--|
| xvi) | After receipt of the compliance report on fulfillment of the conditions under para-2, above, final approval order shall be given under Section-2 of the Forest (Conservation) Act, 1980. The use of forestland will not be allowed till final approval is accorded. | Agreed by the UA (Undertaking submitted by UA is enclosed) |
|------|---|--|

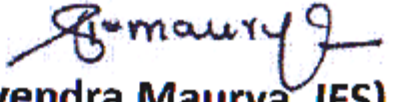
Further, Divisional Manager, JKFDCL, Udhampur vide his email dated 03-12-2024 has intimated that the extraction charges of trees amounting to ₹68,228/- with respect to the above cited road has also been deposited by the user agency (Invoice no. INV-013290 dated 26-01-2022 provide by JKFDCL Udhampur is enclosed).

Hence, submitted for kind information and necessary action please.


(Satyendra Maurya, IFS)
Divisional Forest Officer
Udhampur

Copy submitted to:

1. Chief Conservator of Forests, Nodal Officer (FCA) for kind information.


(Satyendra Maurya, IFS)
Divisional Forest Officer
Udhampur



OFFICE OF THE DIVISIONAL FOREST OFFICER, UDHAMPUR

DFO Office, Near Sailain Talab, Udhampur, PIN Code: 182101

Phone: 01992-294067, email: dfo.udh@gmail.com

Full title of the Project

: Upgradation of Road T01 Supply Morh to Kainthgali

Proposal No.

: FP/JK/ROAD/45448/2020

Undertaking

I, Divisional forest Officer, Udhampur hereby undertake:

Condition no. A(vii)

That the approved CA sites will not be changed without the approval of the Competent Authority.

(Satyendra Maurya, IFS)
Divisional Forest Officer
Udhampur



OFFICE OF THE EXECUTIVE ENGINEER PMGSY DIVISION UDHAMPUR-I.UDHAMPUR.
(E- Mail: - xenpmgsyudhampur@gmail.com)

The Divisional Forest Officer,
Udhampur.

No:- PMGSY/Div/Udh-I/ 5230

Dated:- 16-12-2025

Subject: Diversion of 2.2585 ha of Forest land for upgradation of road from T01 supply Morh to Kainthgali, District Udhampur, UT of Jammu & Kashmir, (Online proposal no. FP/JK/ROAD/45448/2020)-regarding compliance of conditions of stage I approval.

Ref: In-principal approval File No. 9-JKB-016/2021-Jammu dated 03-05-2021

R/Sir,

On the subject matter cited above, compliance report of the terms and conditions laid down in the in-principal approval issued by the Ministry of Environment, Forest and Climate Change vide File No. File No. 9-JKB-016/2021-Jammu dated 03-05-2021 for diversion of 2.2585 Ha. of forest land under Forest Conservation Act, 1980 is submitted as under:


A. Conditions which need to be complied prior to handing over of forest land by the State Forest Department.

| S. No | Terms and conditions laid down in the File 9-JKB-016/2021-Jammu dated 03-05-2021 | Compliance by user/indenting agency, PMGSY Division Udhampur |
|-------|--|--|
| i) | Cost of compensatory afforestation as per CA scheme may be realized from the user agency. | Agreed and complied with |
| ii) | Net Present Value (NPV) of the forest land being diverted for non-forestry purpose may be realized from the user agency, as per Ministry's directions issued vide letters No. 5-3/2007-FC dated 5th February 2009 and Hon'ble Supreme Court of India's Order dated 30th October 2002, 28th March, 2008, 24th April, 2008 and 9th May 2008; | An amount of Rs.13,78,847/- for compensatory afforestation, Rs.19,08,433/- for Net Present Value (NPV) and Rs.3,27,123/- for biological measures for stabilization of muck dumping sites (Addl. CA) have been deposited through the challan generated online on web portal and deposited in the appropriate bank account (Copy of receipt enclosed). |
| iii) | As per the orders of the Government of India vide letter No. 5-2/2010-CAMPA 24.06.2011, the Net Present Value (NPV) of the forest land and all other CA levies shall be deposited through web portal of Ministry of Environment, Forest and Climate Change www.parivesh.nic.in . | |
| iv) | User agency should ensure that the compensatory levies (CA cost, NPV, etc.) are deposited through challan generated online on web portal and deposited in appropriate bank only. Amount deposited through other mode will not be accepted as compliance of the Stage-I clearance. | |
| v) | The UT of J&K shall not issue temporary working permission until entire compensatory levies are deposited by the User Agency and confirmed online on Ministry's web portal. | Agreed and complied with |

| | | |
|-------|---|---|
| vi) | Violation of any these conditions will amount to violation of Forest (Conservation) Act, 1980 and action will be taken as prescribed in Para 1.21 of Chapter 1 of the Handbook of Guidelines of Forest (Conservation) Act, 1980 as issued by this Ministry's letter no 5-2/2017-FC dated 28/03/2019. | Agreed and complied with |
| vii) | Divisional Forest Officer shall furnish undertaking that the approved CA site(s) will not be changed without the approval of competent authority | Pertains to Forest Department |
| viii) | CEO UT/State CAMPA shall furnish undertaking that the funds under UT/State CAMPA will be released to Divisional Forest Officer as per approved CA scheme | Pertains to Forest Department |
| ix) | FRA certificate from competent authority to be submitted | FRA Certificate issued by the Deputy Commissioner, Udhampur vide no. DCU/SQ//2024-25/ E-7587203/972 dated 23-11-2024 is enclosed in original. |
| x) | Revised KML of the proposed project site to be submitted. | Revised KML file has been uploaded on Parivesh portal |
| xi) | Revised KML of CA site with additional 0.7 ha vacant space to be submitted | Pertains to Forest Department |

Yours Faithfully,


 Executive Engineer
 PMGSY Division
 PMGSY Udhampur-I,
 Udhampur.



OFFICE OF THE EXECUTIVE ENGINEER PMGSY DIVISION UDHAMPUR-I.UDHAMPUR.
(E- Mail: - xenpmgsyudhampur@gmail.com)

Full title of the Project: **Upgradation of road T01 Supply Morh to Kainthgall**
Proposal No.: **FP/JK/ROAD/45448/2020**
Date of Proposal: **19-05-2020**

Undertaking

It is to certify that I Executive Engineer, PMGSY Division, Udhampur have applied for diversion of **2.2585** of forest land for the purpose of "Upgradation of road T01 Supply Morh to Kainthgali (Online proposal No. FP/JK/ROAD/45448/2020)". I hereby undertake to comply the following conditions:

- i) Legal status of the forest land will remain unchanged;
- ii) Efforts will be made to fell minimum number of trees and in any case, not more than 94 Trees (44 trees + 50 U/s Poles) will be felled;
- iii) The acquired dumping sites will be prepared appropriately before start of dumping to prevent downhill slide of muck;
- iv) Angle of repose of muck will be maintained between 30° to 45°
- v) Long slopes will be intercepted to several short ones with help of berms/terraces/benches;
- vi) Dumping sites which have attained full capacity will be rehabilitated with local grass, trees and shrubs;
- vii) The forest land will not be used for any other purpose than that mentioned in the proposal;
- viii) The forest land proposed to be diverted shall under no circumstances be transferred to any other agency, department, or person without approval of the Central Government;
- ix) The layout plan of the proposal shall not be changed without the prior approval of the Central Government.
- x) No damage will be done to the adjoining forest land;
- xi) No labour camp shall be established on the forest land;
- xii) The user agency shall pay additional amount of NPV as and when increased on the order of Hon'ble Supreme Court;
- xiii) The User Agency shall provide firewood preferably alternate fuels to the labourers and the staff working at the site so as to avoid any damage and pressure on the nearby forest areas;
- xiv) Any other condition that this Regional Office may stipulate, from time to time, in the interest of conservation, protection and development of forests & wildlife;
- xv) It will be the responsibility of the State Government/User Agency to obtain all other prior approvals/clearances under all other relevant Acts/Rules/ Court's Rulings/instructions, etc., including environmental clearance, as applicable to this proposal.
- xvi) After receipt of the compliance report on fulfilment of the conditions under para-2, above, final approval order shall be given under Section-2 of the Forest (Conservation) Act, 1980. The use of forestland will not be allowed till final approval is accorded.


Executive Engineer

PMGSY Division

PMGSY Udhampur
Udhampur


F. C. 28 (See Rule 7.8)

Detailed Bill of Contingent Charges of :PMGSY Division Udhampur I

Date : 22/10/2025 For Period :2025-2026 Ddo Code : UDHPWD0004

Scheme: 16-5054-03-101-0011-2181-2-V-NA

Bill No :



Dhcode : 115-WORKS

| Sno | Name | Account Number | Voucher No | Voucher Date | Net Amount |
|-------|---------------|----------------|------------|--------------|------------|
| 1 | CAMPA J AND K | 150717276 | 47 | 22/10/2025 | 3614403 |
| Total | | | | | 3614403 |

Budget

| | |
|--|----------|
| 1. Appropriation for the Current Year :- | 26986500 |
| 2. Expenditure including this Bill :- | 14622373 |
| 3. Balance Available :- | 12364127 |

| Deduction Scheme | Amount |
|------------------|---------|
| Total Deduction | 0 |
| Net Amount | 3614403 |
| Gross Amount | 3614403 |

BILL PASSED FOR = 3614403 (Rupees Thirty Six Lakh Fourteen Thousand Four Hundreds Three Only)

Bill Passed Under Rupees = 3614404 (Rupees Thirty Six Lakh Fourteen Thousand Four Hundreds Four Only)

Bill Entered in Drawl Register at Page No

S.No.

I certify that the expenditure charged in this bill could not, with due regard to the interest of the State be avoided. I have satisfied myself that the charges entered in this bill have been really paid. Vouchers for all sums above Rs. 50 are attached to the bill and vouchers less than Rs. 50 are retained for Audit and shall not be used again. The bill has been prepared after observing all codal formalities & instructions issued by the Government from time to time.

Executive Engineer
PMGSY Division Udh.-1
Signature of Drawing Officer with Date

FORM-I

(For linear projects other than Plantations)
[Rule 6(3) of Forest (Conservation) Rules 2003 as amended up to date]

Government of Jammu and Kashmir
Office of the District Collector Udhampur

TO WHOMSOEVER IT MAY CONCERN


In compliance of the Rule 6(3)(e) of the Forest (Conservation) Rules, 2003 as amended vide the Forest (Conservation) Amendment Rules 2014; Forest (Conservation) second Amendment Rules 2014; and Forest (Conservation) second Amendment Rules 2016, it is certified that **2.2585** Hectares of Forest land is proposed to be diverted in favour of Executive Engineer PMGSY Division Udhampur-I, for the construction of PMGSY road from "**T01 Suply Morh T03 to Kainthgal**" in District Udhampur.

It is further certified that:

The complete process for identification and settlement of rights under the FRA has been carried out for the entire of **2.2585** Hectares of Forest Land proposed for diversion.

The proposal does not involve any recognized right of Primitive Tribal Groups (PTG) and Pre-agricultural communities (PAC) under the Forest Right Act 2006; as reported by Tehsildar Udhampur vide No.TUDR/OQ/2021-22/589, dated 01-07-2021.

Hence, no objection certificate (**Corrigendum to FRA issued vide this office No.DCU/SQ/747-51 dated.03-07-2021**) for the diversion of **2.2585** Hectares of Forest Land for the construction of PMGSY road from "**T01 Suply Morh T03 to Kainthgal**" in District Udhampur is hereby issued.


23/11/24
Saloni Rai, IAS
District Collector
Udhampur

No.DCU/SQ/2024-25/E- 7587203 / 972
Date: 23-11-2024

Handwritten notes:
AEE addl/AAO
for note

Handwritten signature and date:
23/11/24



GOVERNMENT OF JAMMU & KASHMIR

OFFICE OF THE DEPUTY COMMISSIONER, UDHAMPUR

Phone No: - 01992-270212, Fax No: - 01992-271845, E-mail Id: - saydhampur@gmail.com

TO WHOM IT MAY CONCERN

Subject: Issuance of Forest Right Act (FRA) Certificate for construction of PMGSY road "T01 Supply Morh T03 to Kainthgall" under Package No. JK14-506 Block Udhampur.

Sir;

In compliance with the Ministry of Environment and Forest (MoEF) Government of India's letter No. 11-9/98-Fc (pt) dated 3rd August 2009 wherein the MoEF issued guidelines on submission of evidences for having initiated and completed the process of settlement of rights under the Scheduled Tribes and Other Traditional Forest Dwellers (Recognition of Forest Right) Act, 2006 (FRA, for short) on the Forest land proposed to be diverted for Non Forest purposes read with MoEF's letter dated 5th January 2013 wherein MoEF Issued certain exemption/relaxation in respect of Linear Projects, It is certified that 2.2585 hectares of Forest land is of PMGSY Division Udhampur in District Udhampur. The detail of the road/project id detailed below;

| S.No | Name of Road | Forest Proposal No. & Date. | Package No. | Stage | Forest land proposed to be diverted for PMGSY projects (In Hact) |
|------|-----------------------------------|--|-------------|-------|--|
| 1. | T01 Supply Morh T03 to Kainthgall | FP/JK/Road/45448/2020 dated 19-05-2020 | JK14-506 | II | 2.2585 |

It is further certified that:

The complete process for identification and settlement of rights under the FRA has been carried out for the entire 5.029 hectares of forest area proposed for diversion. As per MoEF letter No. F. No. 11-9/98-FC(9pt) dated 5th Feb. 2013 for liner projects like constructions of roads, there is no requirement of resolution meeting/consent) of Gram Sabha of said area for forest land use of which is proposed to be diverted. Hence, no such records of all the Forest Rights Committee(s) Gram Sabha (s). Sub-Division Level Committee(s) and the District Level Committee are enclosed.

Tehsildar Udhampur vide his office letter No. TUDR/OQ/2021-22/589 dated 01-07-2021 submitted that no recognized rights of Primitive Tribal Groups (PTG) and Pre Agriculture Committees (PAC) shall be affected in diversion of forest land for non forest use for construction of above mentioned PMGSY road projects in PMGSY Division Reasl.

H-10/ R/o 2-0
Applied on Panch
Partial immediately
E.P.



[Handwritten signature]
NSA

Hence, Forest Rights Act certificate is issued for forest land measuring 2.2585 Hectares required for above mentioned PMGSY roads in PMGSY Division, Udhampur.

Yours faithfully,

No:- DCU/32/1747-51

Dt:- 03-07-2021


Indu Kanwal Chib KAS
Deputy Commissioner
Udhampur


Copy to the:

1. Divisional Commissioner Jammu for kind information.
2. Chief Engineer PMGSY (JKRRDA) Jammu for information.
3. Superintendent Engineer PMGSY Circle, Reasi for information.
4. Divisional Forest Officer Udhampur for information.
5. Executive Engineer PMGSY Division Udhampur for information.



dfo udhampur <dfo.udh@gmail.com>

Fwd: INV-013290.pdf

1 message


division manager <dmfcdivudh65@gmail.com>
To: dfo.udh@gmail.com

Tue, Dec 3, 2024 at 1:23 PM

Payment received sir

----- Forwarded message -----

From: **division manager** <dmfcdivudh65@gmail.com>
Date: Tue, 3 Dec, 2024, 1:21 pm
Subject: INV-013290.pdf
To: <dfo.udh@gmail.com>

 **INV-013290.pdf**
124K

Jammu and Kashmir Forest Development Corporation Ltd

MH Road
Near HP Gas Agency
Udhampur Jammu and Kashmir 182101
India
GSTIN 01AAFCJ0290B1ZC

TAX INVOICE

| | | | |
|--------------|------------------|-----------------|--------------------------------|
| # | : INV-013290 | Place Of Supply | : Jammu and Kashmir (01) |
| Invoice Date | : 26/01/2022 | Sales Depot | : Udhampur Extraction CTSDs |
| Terms | : Due on Receipt | JKFDC Division | : Udhampur Extraction Division |
| Due Date | : 26/01/2022 | | |

| | |
|--|---|
| Bill To | Ship To |
| Executive Engineer PMGSY Division Udhampur Udhampur Jammu Jammu and Kashmir India | Udhampur Jammu Jammu and Kashmir India |

| # | Item & Description | HSN /SAC | Qty | Rate | CGST | | SGST | | Amount |
|---|---|----------|-------------|-----------|------|----------|------|----------|-----------|
| | | | | | % | Amt | % | Amt | |
| 1 | Other site preparation services Removal of marked standing trees of Compartment No 49, 50, 51, 54, 55 & 56/Udhampur coming under road alignment patch from Supply Morh to Kainthpali | 995435 | 1.00 Nos | 57,820.00 | 9% | 5,203.80 | 9% | 5,203.80 | 57,820.00 |

| | | |
|---|--------------------|-------------------|
| Total In Words <i>Indian Rupee Sixty-Eight Thousand Two Hundred Twenty-Eight Only</i> Notes Thanks for your business. | Sub Total | 57,820.00 |
| | CGST9 (9%) | 5,203.80 |
| | SGST9 (9%) | 5,203.80 |
| | Rounding | 0.40 |
| | Total | ₹68,228.00 |
| | Payment Made | (-) 68,228.00 |
| | Balance Due | ₹0.00 |

Authorized Signature



GOVERNMENT OF JAMMU AND KASHMIR
OFFICE OF THE CONSERVATOR OF FORESTS EAST CIRCLE, JAMMU
FOREST COMPLEX, DOGRA HALL, JAMMU

Tel/fax: 0191-2544367
e-mail: cfeastcircle@gmail.com

**Sub: Work programme of Compensatory Afforestation w.r.t Forest land for
"Upgradation of road T01 Supply Morh to Kainthgali" in Udhampur Forest
Division.**

Ref: DFO Udhampur No: 116-18/FDU dt: 08-04-2021.


ORDER

The work proposal for Compensatory Afforestation to be done in lieu of diversion of 2.2585 hectare of Forest land for "FCA proposal No: FP/JK/ROAD/45448/2020 (Upgradation of road T01 Supply Morh to Kainthgali) to the tune of Rs. 678589/- prepared and submitted by the Divisional Forest Officer, Udhampur Forest Division is hereby approved/sanctioned as per the details given below:-

| Proposal No. | Location | Area involved for diversion | Area of C.A Plan | Canopy Density | Spp. To be planted |
|-----------------------|----------|-----------------------------|------------------|----------------|--|
| FP/JK/ROAD/45448/2020 | 51/U | 2.2585Ha | 4.00Ha | <0.4% | Chir/Mix broad leaved (Local)/grass slips. |

The approval/Sanction is subject to the following conditions:-

1. All the terms and conditions as per the provisions of Forest Conservation Act 1980 w.r.t Compensatory Afforestation are complied with.
2. That the existing Forest Tariff Rate Schedule shall be applicable.
3. That the DFO Udhampur Division shall be the implementing agency by executing the CA Plan.


(Samuel Changkija, IFS)
Conservator of Forests,
East Circle, Jammu.

dt:- 9.4.2021

No:- 58-61/CFE/FCA

1. Pr. Chief Conservator of Forests, (Hoff), J&K, Jammu for favour of information.
2. APCCF/Nodal Officer, FCA, O/o the Pr. CCF J&K for favour of information.
3. Chief Conservator of Forests, Jammu for favour of information
4. DFO Udhampur Forest Division for information and necessary action.

Model Compensatory Afforestation Scheme
(Additional C.A Proposal) Patch NO. 02

| | |
|---|--|
| ➤ Full Title of the Forest Land Diversion Project | Upgradation of road from Supply Morh to Kainthgali |
| ➤ File No. | FP/JK/ROAD/45448/2020 |
| ➤ Date of Proposal | 29-05-2020 |
| ➤ Name of the Forest Division (where forest land is proposed to be diverted) | Forest Division Udhampur |
| ➤ Forest Area to be diverted | 2.2585 Ha. |
| ➤ Details of land where C.A. is to be carried out: | |
| • Degraded forest land (Yes/No) : Yes | Area: 4.00 Ha. |
| • Non-forest land (Yes/ No) : No | Area: NA |
| • Forest Division | Udhampur |
| • District | Udhampur |
| • Range | Udhampur |
| • Tehsil | Udhampur |
| • Compartment No. | 51/U |
| • Khasra No. (in case of Non Forest land) | NA |
| • C.A Site (Name of location) | Pangara |
| • C.A area in Hectare | 4.00 Ha |
| • C.A. Site Geo-Coordinates: | |
| Starting Point: | Latitude: 32°59'51.19"N Longitude: 75° 6'53.38"E |
| Ending Point: | Latitude : 32°59'42.02"N Longitude: 75° 6'56.37"E |
| • In case of non-forest area identified for CA, then what is the distance of C.A. site from the adjoining forest boundary | NA |

1. Description of C.A. Site

| | |
|---|---------------------------|
| a) Soil Type | Mountainous Loamy soil |
| b) Topography: Hilly/ Undulating/ Plain | Hilly and undulating |
| c) Slope: Steep/ Medium/ Gentle | Medium |
| d) For non forest land-description of existing vegetation/ root and density | NA |
| e) In case of degraded forest land-description of forest type and crown density | Sub-Tropical Hilly Forest |
| f) Crown Density | Less than 40% |

2. Plantation Model:

Compensatory afforestation over an area of 4.0 Ha of degraded forest land is proposed to be raised. The area selected for this purpose is Pangara Sourap Forest (51/U), Beat Pangara , which is a degraded forest area and has been proposed for CA. Presently the area supports scattered Chir (Pinus roxburghii) trees. Whole of the plantation of 4.0 ha will be raised in a single compact block. The area indentified for plantation has also been shown on the attached map. Plants @ 1000 plants per hectare will

be planted. Thus 4000 plants under this proposal will be planted in 4.0 Ha. of land along with 2000 Nos of grass slips. The species to be planted will be mainly Chir and local Mixed Broad leaved species. The cost structure of the scheme is attached. Total financial outlay for compensatory plantation scheme is Rs.678589 /-. The area selected for compensatory plantation is approachable from the road Supply Morh to Kainthgali near Village Pangara. The monitoring will be done as per existing monitoring mechanism in the Forest Department at present and also as per G.O.I instructions.

| S. No. | Description | Unit | Rate | | Total Amount (In Rs.) |
|--|---|------|------|-----------------------|-----------------------|
| | | | | | |
| A | 1 st year cost of Afforestation | No | 4000 | 40.03 | 160120 |
| | 2 nd year Maintenance | | 1000 | 40.03 | 40030 |
| | 3 rd year Maintenance | | 400 | 40.03 | 16012 |
| | 4 th year Maintenance | | 200 | 40.03 | 8006 |
| | 5 th year Maintenance | | 200 | 40.03 | 8006 |
| | 6 th year Maintenance | | 200 | 40.03 | 8006 |
| | 7 th year Maintenance | | 200 | 40.03 | 8006 |
| | 8 th year Maintenance | | 200 | 40.03 | 8006 |
| | 9 th year Maintenance | | 200 | 40.03 | 8006 |
| | 10 th year Maintenance | | 200 | 40.03 | 8006 |
| | | | | Total | 272204 |
| B | Other afforestation Intervention (As per the requirement of the site condition) | | | | |
| 1 | Patch Sowing | No | 2000 | 6.99 | 13980 |
| 2 | Planting of grass slips | No | 2000 | 6.35 | 12700 |
| | | | | Total | 26680 |
| C | Fencing | | | | |
| 1 | Square PCC Post Fencing (4 Strand/ 7 Strand) | Rft | 3000 | 72.78 | 218340 |
| 2 | Wooden Fencing | - | - | - | - |
| 3 | Chain Link Fencing | - | - | - | - |
| 4 | Fencing Repair | Rft | 3000 | 16.74 | 50220 |
| | | | | Total | 268560 |
| Total C.A charges | | | | | |
| D | Soil and water conservation and protection measures (DRSM) | Cum | 45 | 1099 | 49455 |
| | | | | Total (A + B + C + D) | 616899 |
| E | Supervisory/ Watch and ward/ overhead / misc Charges (10% of C.A charges) | | | | 61690 |
| Grand Total (A + B + C + D + E) | | | | | 678589 |

The Afforestation cost is calculated as per the JAMMU & KASHMIR FOREST RATE SCHEDULE TARIFF' 2017.

Signature
160 Kshethi melu

Signature
Forest Range Officer
Udhampur Forest Range
Udhampur

Signature
Asstt. Executive Engineer
FMGSY Sub Div.
Udhampur

Signature
Forest Officer
Udhampur Forest Division
Udhampur


I. **Technical Details:** Technical details of Compensatory Afforestation Scheme are as follows:

- | | |
|--|---|
| i) General Details | : Co. 51/U, Block: Bhatti Mali, Beat: Pangara |
| ii) Plantation Method | : Pit Plantation |
| iii) Spacing | : 4-5 feet |
| iv) Species proposed to be planted | : Chir / Mixed Broad leaved (Local)/ Grass slips |
| v) Silvicultural Operations | : |
| vi) Soil & Moisture Conservation Works | : DRSM |
| vii) Protection: | : (Fencing, Watch & Ward, People's Participation etc) |
| viii) Proposed Monitoring Mechanism | : |
| ix) Any other information | : Nil |

Asstt. Executive Engineer
PMGSU Sub Div.
Udhampur



Do/Shekh Neli


Forest Range Officer
Udhampur Forest Range
Udhampur

ofs

Divisional Forest Officer,
Udhampur Forest Division
Udhampur

Upgradation of Road T01 Supply Morh to Kainthgali (Proposal No.FP/JK/ROAD/45448/2020)

Addl. CA Pat 2 in. Co. 51/U



Google arth

Imagery © 2021 Maxar Technologies

SOI Map (CA Patch)

GT Sheet No 43 P/1



33°0'0"N 4,000

32°59'55"N

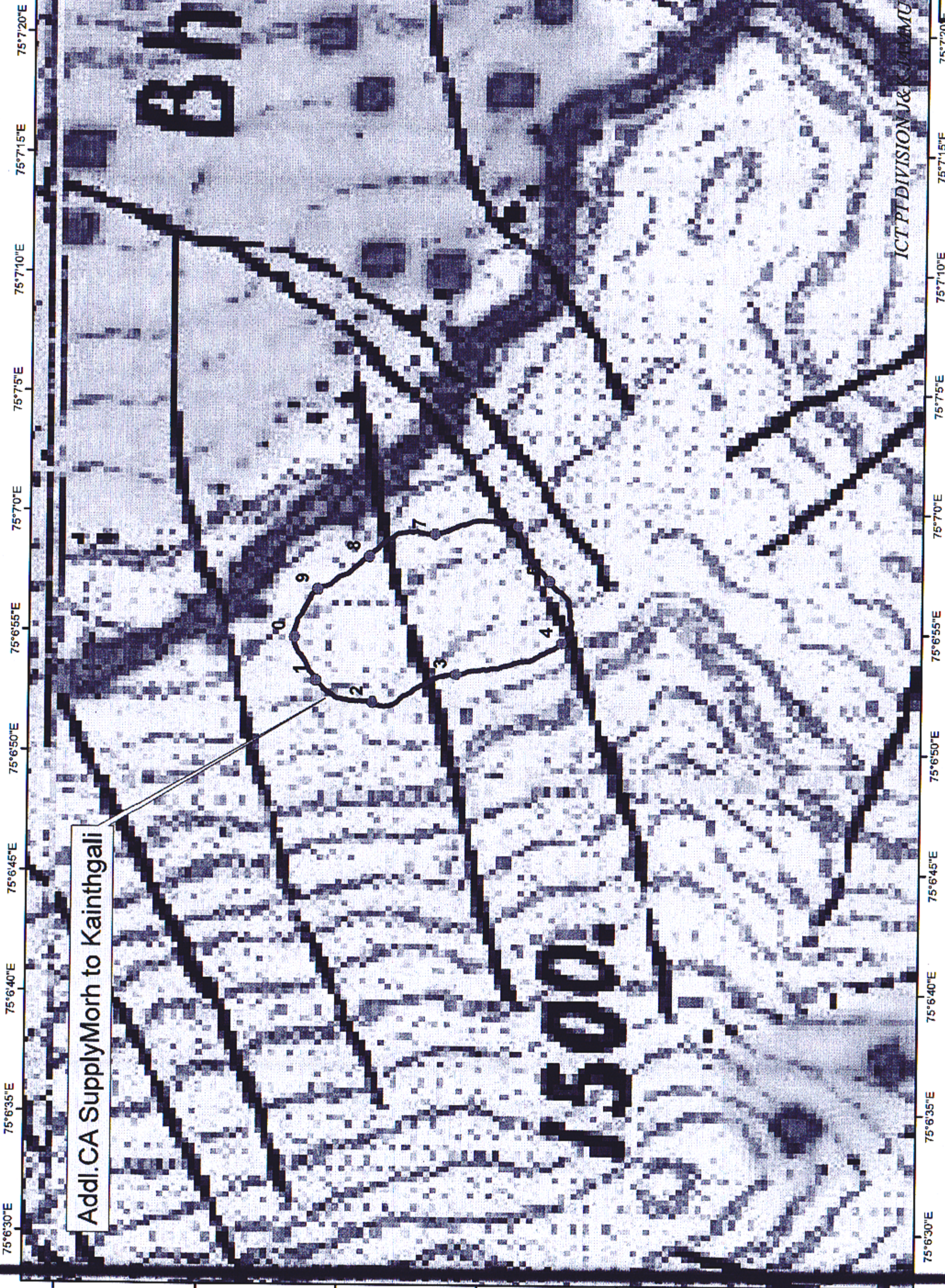
32°59'50"N

32°59'45"N

32°59'40"N

32°59'35"N

32°59'30"N



Addl. CA Supply Morh to Kainthgali

75°6'30"E

75°6'35"E

75°6'40"E

75°6'45"E

75°6'50"E

75°6'55"E

75°7'0"E

75°7'5"E

75°7'10"E

75°7'15"E

75°7'20"E

75°6'30"E

75°6'35"E

75°6'40"E

75°6'45"E

75°6'50"E

75°6'55"E

75°7'0"E

75°7'5"E

75°7'10"E

75°7'15"E

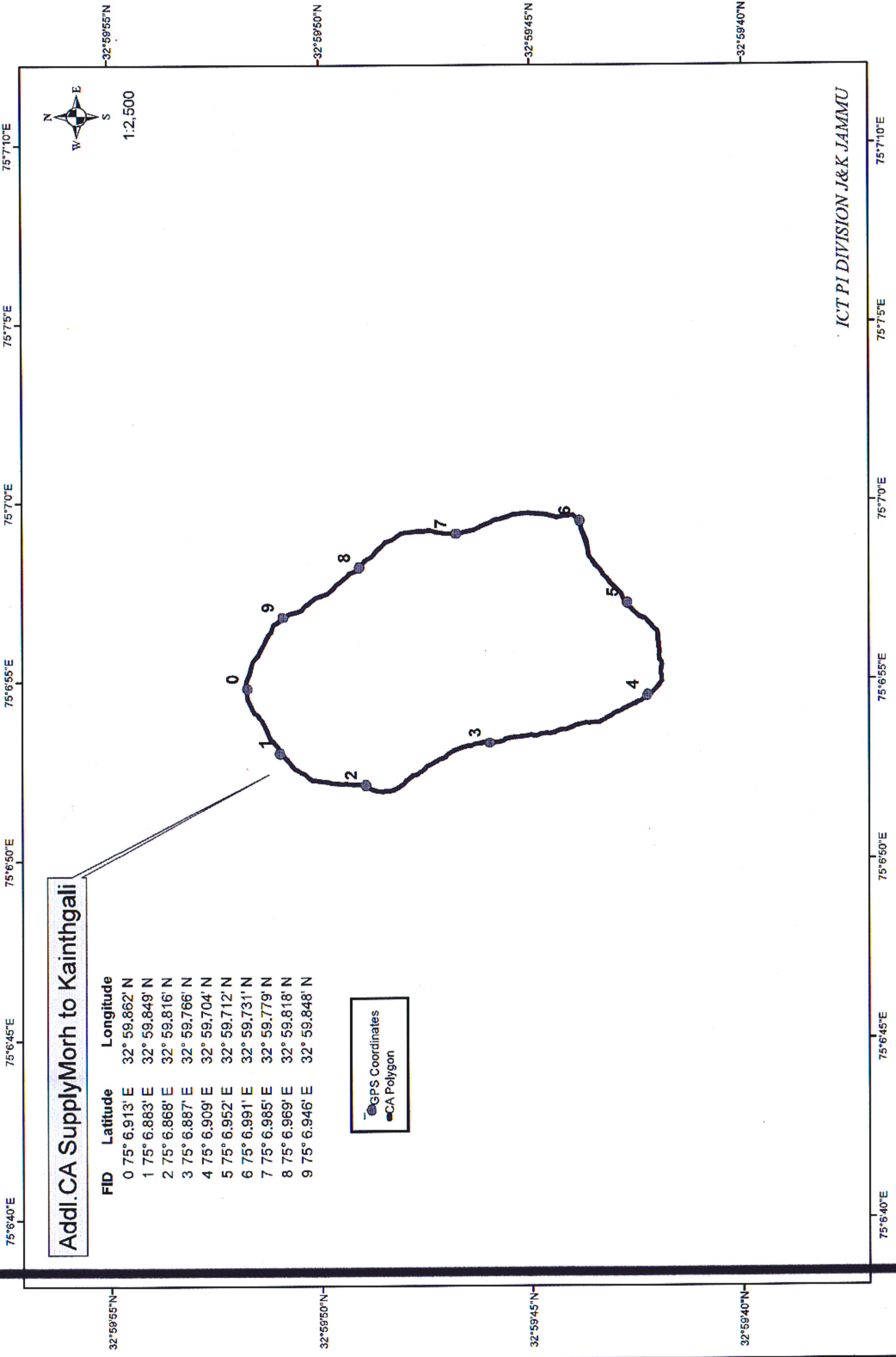
75°7'20"E

ICT PI DIVISION J&K MU

- GPS Coordinates
- CA Polygon

Georeference Map (CA Patch)

GT Sheet No 43 P/1



Addl. CA Supply Morh to Kainthgali

| FID | Latitude | Longitude |
|-----|--------------|---------------|
| 0 | 75° 6.913' E | 32° 59.862' N |
| 1 | 75° 6.883' E | 32° 59.849' N |
| 2 | 75° 6.868' E | 32° 59.816' N |
| 3 | 75° 6.887' E | 32° 59.766' N |
| 4 | 75° 6.909' E | 32° 59.704' N |
| 5 | 75° 6.952' E | 32° 59.712' N |
| 6 | 75° 6.991' E | 32° 59.731' N |
| 7 | 75° 6.985' E | 32° 59.779' N |
| 8 | 75° 6.969' E | 32° 59.818' N |
| 9 | 75° 6.946' E | 32° 59.848' N |

- GPS Coordinates
- CA Polygon

ICT PI DIVISION J&K JAMMU