

Office Address

Srinagar Office : Forest Complex, Shiekh Bagh, Phone: 0194-2483937

Lal Chowk, Sgr-190001

Jammu Office : Forest Resource Mgmt. Centre, Phone: 0191-3511909

Narwal Jammu-180006



URL Address: [www.jkforest.gov.in](http://www.jkforest.gov.in)

E-mail: [pccfjkforest@gmail.com](mailto:pccfjkforest@gmail.com)



**Jammu & Kashmir Forest Department  
Office of the Pr. Chief Conservator of Forests & HoFF  
Government of Jammu & Kashmir**



**Commissioner Secretary to Govt.,  
Department of Forests, Environment & Ecology  
Civil Secretariat, Jammu/Srinagar.**

**No: PCCF/FCA/3224/1022-**

**Dated: 24/05/2025**

**Sub:- Diversion of 3.22 Ha of forest land in Mahore Forest Division in favour of BRO, 110 RCC for up-gradation of Reasi-Arnas Mahore road to NHDL specification from Km 57.00 to Km. 68.00 in 31 BRTF area under project SAMPARK, District in Mahore Forest Division.**

**Ref:- Online proposal No. FP/JK/Road/43956/2021**

Madam,

Kindly find enclosed herewith the compliance report submitted by Divisional Forest Officer, Mahore Forest Division, with respect to the terms and conditions of Stage-I approval accorded by the Regional Office, MoEF &CC Chandigarh.

Hence, it is recommended and requested for accord of stage-II (final) approval for this proposal.

**Yours faithfully,**

**(Dr. K. Anandh) IFS  
Chief Conservator of Forests,  
& Nodal Officer FCA**

**Office Address**

Qasim Nagar, Narwal - 180006  
Phone: 0191-2560585, 2548397, Fax: 0191-2547276  
Forest Complex, Shiekh Bagh, Lal Chowk, Sgr- 190001  
Phone: 0194-2484939, 2483937, Fax: 0194-2455027



URL Address: [www.jkforest.gov.in](http://www.jkforest.gov.in)  
E-mail: [pccfjkforest@gmail.com](mailto:pccfjkforest@gmail.com)  
[ccfcajk1@gmail.com](mailto:ccfcajk1@gmail.com)

**Jammu & Kashmir Forest Department  
Office of the Pr. Chief Conservator of Forests & HoFF,  
Government of Jammu & Kashmir**

**UNDERTAKING**


Sub: Diversion of 3.22 Ha of forest land in Mahore Forest Division in favour of BRO, 110 RCC for up-gradation of Reasi-Arnas Mahore road to NHDL specification from Km 57.00 to Km. 68.00 in 31 BRTF area under project SAMARK, District, in Mahore Forest Division.

Ref: Proposal No. FP/JK/Road/43956/2021

The CEO J&K CAMPA hereby undertakes that the money from the State Fund shall be released to Divisional Forest Officer as per approval CA scheme with respect to the following proposal:

“Diversion of 3.22 Ha of forest land in Mahore Forest Division in favour of BRO, 110 RCC for up-gradation of Reasi-Arnas Mahore road to NHDL specification from Km 57.00 to Km. 68.00 in 31 BRTF area under project SAMARK, District, in Mahore Forest Division.”

No: PCCF/CAMPA/ 482  
Dated: 23/05/2025

  
(T. Rabi Kumar) IFS  
Pr. Chief Conservator of Forests,  
CEO CAMPA, J&K





*Govt of Jammu and Kashmir (Union Territory)*

**OFFICE OF THE DIVISIONAL FOREST OFFICER MAHORE**  
**HQ DHARMARI**

The Conservator of Forests,  
West Circle HQ, Rajouri.

**No:- DFO/MFD/3416-18**

**Dated:-06/03/2025**

**Subject:-** Compliance report of Stage-I Up-gradation of Main Road Reasi-Arnas-Mahore to NHDL specifications from km 57.00 to Km 68.00 (Proposal No. FP/JK/ROAD/43956/2020 Dated 16 Jan 2020) in 31 BRTF area under project Sampark of Mahore Forest Division in UT of Jammu & Kashmir

**Ref: No. PCCF/FCA/7423-26 dated 01-03-2025**

With reference to the subject cited above, it is submitted that the User Agency vide letter No: 2100/RAM/FC/DEC/E2 dated 27-12-2024 (Copy enclosed) has submitted the compliance of Stage-I conditions to this office and the same has been verified by this office. The compliance reports as per prescribed format are given here as under: -

S. No	Stage-I conditions/term	To be submitted by whom	Compliance Report
A	<b>Conditions which need to be complied prior to handing over of forest land by the UT Forest Department to the BRO, 110 RCC (User agency):</b>		
i	Cost of compensatory afforestation as per CA schemes may be realized from the user agency.	DFO/UA	Complied by UA
ii	Net Present Value (NPV) of the forest land 3.22 hectares being diverted for non-forestry purpose may be realized from the user agency, as per Ministry's directions issued vide letters No. 5-3/2011- FC (Vol-I) dated 6 <sup>th</sup> January 2022 and Hon'ble Supreme Court of India's Order WP(C)No. 202/1995, I.A. No. In 566, dated 30 <sup>th</sup> October 2002, 28 <sup>th</sup> March, 2008, 24 <sup>th</sup> April, 2008 and 9 <sup>th</sup> May 2008.	DFO/UA	Complied by UA
iii	As per the orders of the Government of India vide letter No. 5-2/2010-CAMPA 24.06.2011 the Net Present value (NPV) of the forest land and all other CA levies shall be deposited through web portal of Ministry of Environment, Forest and Climate Change <a href="http://www.parivesh.nic.in">www.parivesh.nic.in</a>	DFO/UA	Compiled by UA
iv	User Agency should ensure that the compensatory levies (CA cost, NPV etc.) are deposited through challan generated online on web portal and deposited in appropriate online only amount deposited through other mode is not be accepted as compliance of the Stage-I clearance.	DFO/UA	Complied by UA
v	Revised NPV calculation sheet to be submitted as per the new NPV rated issued by of MoEF&CC on 06.01.2022:	DFO/UA	Complied by UA




vi	Village wise break up component wise breakup is not speaking about non forest land of the proposal. This need be corrected	UA	Compiled by UA
<b>B</b>	<b>Conditions which need to be strictly complied on field after handing over of forest land to the user agency by the State Forest Department but the compliance in form of undertaking shall be submitted prior to Stage-II approval</b>		
1	Legal status of the forest land will remain unchanged	DFO/UA	Complied by UA
2	Efforts should be made to fell minimum number of trees and in any case not more than 17 trees and 04 u/s poles and plants shall be felled. Any felling shall only be done under strictly vigilance of forest department after issuance of felling permission from concerned DFO;	DFO/UA	Strictly implemented by UA
3	Compensatory afforestation will be carried out over Degraded Forest land (DFL) upon 3.22 ha of land on Comp No. 01/GG (43K/16), Village-Seela, Tehsil-Mahore, District- Reasi, as per proposed CA scheme, at a cost of Rs. 5,42,100/- provided by the user Agency	DFO	Uploaded on E-green watch portal.
4	Compensatory afforestation will be done within one year from the date of issue of final approval over the extent of land as approved, out of the funds provided the user agency;	DFO/UA	Complied by UA
5	The UT Govt shall upload the KML files of the degraded forest area accepted for raising compensatory afforestation as well as the forest area proposed for diversion in the extant proposal in the E-Green watch portal;	DFO	Uploaded on E-green watch portal
6	The forest land being diverted shall be properly demarcated using RCC boundary pillars with forward/backward bearing and the GPS coordinates inscribed on them at the project Cost.	DFO/UA	Complied by UA
7	The acquired 05 dumping site should be prepared appropriately as per approved muck disposal plan given in the proposal before start of dumping to prevent downhill slide of muck	DFO/UA	Complied by UA
8	The CEO state CAMPA authority shall ensure release of funds under CAMPA to the DFO for raising CA plantation as per CA scheme approved by this office	DFO/UA	Complied by UA
9	The DFO shall ensure taking up plantation at approved CA sites and shall not after the approved sites without obtaining the permission of the competent authority	DFO	Complied by UA
10	The forest land will not be used for any other purpose than that mentioned in the proposal	UA	Complied by UA
11	The forest land proposed to be diverted shall under no circumstances be transferred to any other agency, department, or person without approval of the Ministry of Environment Forest and Climate Change;	UA	Complied by UA

12	The layout plan of the proposal shall not be changed without the prior approval of the Ministry of Environment Forest and Climate Change;	UA	Complied by UA
13	The user agency shall raise strip plantation on both side and central verge of the road at the project coat as per IRC specification and maintain the same	UA	Complied by UA
14	Speed Regulating sinages will be erected along the road at regular intervals in the forest areas	UA	Complied by UA
15	No damage will be done to the adjoining forest land including flora and fauna during the project implementation/operation;	DFO/UA	Complied by UA
16	No labour camp shall be established on the forest land;	UA	Complied by UA
17	The user agency shall pay additional amount of NPV as and when increased on the order of Hon'ble Supreme Court	UA	Complied by UA
18	The User Agency shall provide firewood preferably alternate fuels to the labourers and the staff working at the site so as to avoid any damage and pressure on the nearby forest areas.	UA	Complied by UA
19	The Ministry of Environment Forest and Climate Change may revoke/suspend the clearance, if implementation of any of the above conditions is not satisfactory. State government will ensure compliance of these conditions through forest department.	UA	Complied by UA

Hence, compliance report along with enclosures is submitted for favour of information please.

Yours Faithfully

  
(Shahbazul Rahman) IFS  
Divisional Forest Officer,  
Mahore Forest Division,  
HQ Dharmari

Copy Submitted to the:-

1. Chief Conservator of Forests, Nodal Officer (FCA), O/o the Pr. Chief Conservator of Forests, J&K for favour of information please.
2. The Officer Commanding 110 RCC (GREF) Budhal for information and necessary action.

Sd/-  
(Shahbazul Rahman) IFS  
Divisional Forest Officer,  
Mahore Forest Division,  
HQ Dharmari






*Govt of Jammu and Kashmir (Union Territory)*

**OFFICE OF THE DIVISIONAL FOREST OFFICER MAHORE**  
**HQ DHARMARI**

---

**UNDERTAKINGS**

1. The approved site for Compensatory Afforestation in Seela Compartment No.01/GG, Block of Gulabgarh Forest Range for Up-gradation of Main Road Reasi-Arnas-Mahore to NHDL specifications from km 57.00 to Km 68.00 (Proposal No. FP/JK/ROAD/43956/2020 Dated 16 Jan 2020) in 31 BRTF area under project Sampark of Mahore Forest Division in UT of Jammu & Kashmir will not be changed without the approval of the competent authority.
2. This office will not issue temporary working permission for Up-gradation of Main Road Reasi-Arnas-Mahore to NHDL specifications from km 57.00 to Km 68.00 (Proposal No. FP/JK/ROAD/43956/2020 Dated 16 Jan 2020) in 31 BRTF area under project Sampark of Mahore Forest Division in UT of Jammu & Kashmir until entire compensatory levies are deposited by the User Agency and will be confirmed online on Ministry's web portal (in case of linear projects).

  
(Shahbazul Rahman) IFS  
Divisional Forest Officer,  
Mahore Forest Division,  
HQ Dharmari

2100/RAM/FC/ 0<sup>4</sup> /E2

Divisional Forest Officer  
Mahore Forest Division  
HQ Dharmari Distt : Reasi  
UT of J&K

Proposal No FP/JK/Road/43956/2020


110 Road Constr Coy (GREF)  
PIN- 930 110  
C/O 56 APO

27 Dec 2024  
Jan 2025

**SUB: Submission of compliance report of Reasi-Amnas-Mahore.**

1. It is intimated that the forest land of area 3.22 hectare is involved for the construction/upgradation of Reasi-Amnas-Mahore to NHDL specifications in (Km 57.00 to Km 68.00) villages Mahore, Tehsil-Mahore Distt Reasi is coming under the alignment of said road.
2. The proposal for acquisition of forest land was uploaded by this HQ on dated 16 Jan 2020 with Proposal No FP/JK/Road/43956/2020.
3. It is for your review and necessary action please. Your cooperation in this matter is highly solicited.



  
AE/AEE (Civil)  
Offg Offr Commanding  
110 Road Constr Coy (GREF)



Subject: Up-gradation of Reasi-Arnas-Mahore road to NHDL specifications from km 57.00 to km 68.00 in 31 BRITF area under project Sampark in J&K UT. Reg: Draft Compliance report of RAM Road Stage 2 Forest Clearance. Proposal No :FP/JK/ROAD/43956/2020

Stage 1 Approval File No File No.9-JKB-095/2021-Jammu dated 24-01-2022

(A). Conditions which need to be complied prior to handing over of forest land by the UT Forest Department to the BRO, 110 RCC (User agency):

S No.	Conditions	Compliances
1.	Cost of compensatory afforestation as per CA scheme may be realized from user agency.	The funds had been already allocated as per the demand letter vide DFO/MFD/3054-56 dated 19.02.2022 and the payment processed with Transaction ID : SBINR52022030470406058 through Union bank of India.
2.	Net Present Value (NPV) of the forest land being diverted for non-forestry purpose may be realized from the user agency, as per Ministry's directions issued vide letters No. 5- 3/2011-FC(vol-1) dated 6th January 2022 and Hon'ble Supreme Court of India's Order dated 30th October 2002, 28th March, 2008, 24th April, 2008 and 9th May 2008;	The funds had been already allocated as per the demand letter vide DFO/MFD/3054-56 dated 19.02.2022 and the payment processed with Transaction ID : SBINR52022030470406058 through Union bank of India.
3.	As per the orders of the Government of India vide letter No. 5-2/2010-CAMPA 24.06.2011, the Net Present Value (NPV) of the forest land and all other CA levies shall be deposited through web portal of Ministry of Environment, Forest and Climate Change <a href="http://www.parivesh.nic.in">www.parivesh.nic.in</a> .	The funds had been already allocated as per the demand letter vide DFO/MFD/3054-56 dated 19.02.2022 and the payment of 61, 34,280 Rs on dated 04-March-2022 processed with Transaction ID: SBINR52022030470406058 through Union bank of India.
4.	User Agency should ensure that the compensatory levies (CA cost, NPV etc.) are deposited through challan generated online on web portal and deposited in appropriate bank only. Amount deposited through other mode will not be accepted as compliance of the Stage-1 clearance.	The funds had been already allocated as per the demand letter vide DFO/MFD/3054-56 dated 19.02.2022 and the payment of 61, 34,280 Rs on dated 04-March-2022 processed with Transaction ID: SBINR52022030470406058 through Union bank of India.
5.	Revised NPV calculation sheet to be submitted as per the new NPV rated issued by of MoEF&CC on 06.01.2022;	The funds had been already allocated as per the demand letter vide DFO/MFD/3054-56 dated 19.02.2022 and the Total payment (NPV, CA & Additional CA) of 61, 34,280 Rs on dated 04-March-2022 processed with Transaction ID: SBINR52022030470406058 through Union bank of India.
6.	Village wise break-up and component wise break-up of the proposal is not speaking about the non-forest land of the proposal. This needs to be corrected;	In village wise and component wise break up about the non-forest area mismatched due to clerical error it should be (1.13 11a) mentioned as follows



AE/AEE (Civil)  
Offg Offr Commanding  
110 Road Constr Coy (GREF)



13.	The user agency shall raise strip plantation on both side and central verge of the road at the project cost as per IRC specification and maintain the same:	The strip plantation on both side and central verge of the road shall be raised as per IRC specification.
14.	Speed regulating signage will be erected along the road at regular intervals in the forest areas:	It is confirmed that the speed regulating signage will be erected along the road at regular intervals in the forest areas
15.	No damage will be done to the adjoining forest land including flora and fauna during the project implementation/operation;	It is hereby confirmed that no damage will be done to the adjoining forest land including flora and fauna during the project implementation/operation:
16.	No labour camp shall be established on the forest land;	It is hereby confirmed that no labour camp shall be established on the forest land;
17.	The user agency shall pay additional amount of NPV as and when increased on the order of Hon'ble Supreme Court,	It is hereby confirmed that the user agency shall pay additional amount of NPV as and when increased on the order of Hon'ble Supreme Court,
18.	The User Agency shall provide firewood preferably alternate fuels to the laborers and the staff working at the site so as to avoid any damage and pressure on the nearby forest areas:	It is hereby confirmed that the User Agency shall provide firewood preferably alternate fuels to the laborers and the staff working at the site so as to avoid any damage and pressure on the nearby forest areas:
19.	The Ministry of Environment Forest and Climate Change may revoke/suspend the clearance, if implementation of any of the above conditions is not satisfactory, State government will ensure compliance of these conditions through forest department.	It is hereby confirmed that the Ministry of Environment Forest and Climate Change may revoke/suspend the clearance, if implementation of any of the above conditions is not satisfactory, State government will ensure compliance of these conditions through forest department.

Thanking you and assuring our best services all the times.

Enclosed: As mentioned above

- CC: 1. HQ CE (P) Sampark/E8, Pin- 931712, C/O 56 APO  
2. Commander, HQ 31 BRTF, Pin-930031, C/O 56 APO



AEV AEE (Civil)  
Offg Offr Commanding  
110 Road Constr Coy (GREF)



(B). Conditions which need to be strictly complied on field after handing over of forest land to the user agency by the State Forest Department but the compliance in form of undertaking shall be submitted prior to Stage-II approval:

S No.	Conditions	Compliances
1.	Legal status of the forest land will remain unchanged;	It is hereby confirmed that the Legal Status of forest shall remain unchanged.
2.	Efforts should be made to fell minimum number of trees and in any case not more than 17 trees and 04 u/s poles and plants shall be felled. Any felling shall only be done under strictly vigilance of forest department after issuance of felling permission from concerned DFO	Only 17 trees and 04 u/s poles and plants shall be felled while upgradation of the said road.
3.	Compensatory afforestation will be carried out over Degraded Forest land (DFL) upon 3.22 ha of land on Comp No. 01/GG (43K/16), Village-Seela, Tehsil- Mahore, District- Reasi, as per proposed CA scheme, at a cost of Rs. 5,42,100/- provided by the user agency;	The conditions as per Approved CA scheme and maintenance charges for 10 years and the Total payment (NPV, CA & Additional CA) of 61, 34,280 Rs on dated 04-March-2022 processed with Transaction ID: SBINR52022030470406058 through Union bank of India.
4.	Compensatory afforestation will be done within one year from the date of issue of final approval over the extent of land as approved, out of the funds provided the user agency;	The Compensatory afforestation will be done within one year from the date of issue of final approval over the extent of land as approved, out of the funds provided the user agency;
5.	The UT Govt. shall upload the KML files of the degraded forest area accepted for raising compensatory afforestation as well as the forest area proposed for diversion in the extant proposal in the E-Green watch portal;	It is confirmed that the UT Govt. shall upload the KML files of the degraded forest area accepted for raising compensatory afforestation as well as the forest area proposed for diversion in the extant proposal in the E-Green watch portal
6.	The forest land being diverted shall be properly demarcated using RCC boundary pillars with forward/backward bearing and the GPS coordinates inscribed on them at the project cost.	It is confirmed that the forest land being diverted shall be properly demarcated using RCC boundary pillars with forward/backward bearing and the GPS coordinates inscribed on them at the project cost.
7.	The acquired OS dumping site should be prepared appropriately as per approved muck disposal plan given in the proposal before start of dumping to prevent downhill slide of muck,	The acquired OS dumping site will be prepared appropriately as per approved muck disposal plan given in the proposal before start of dumping to prevent downhill slide of muck,
8.	The CEO state CAMPA authority shall ensure release of funds under CAMPA to the DFO for raising CA plantation as per CA scheme approved by this office;	The CEO state CAMPA authority will ensure release of funds under CAMPA to the DFO for raising CA plantation as per CA scheme approved by this office;
9.	The DFO shall ensure taking up plantation at approved CA sites and shall not after the approved sites without obtaining the permission of the competent authority,	It is confirmed that the DFO will ensure taking up plantation at approved CA sites and shall not after the approved sites without obtaining the permission of the competent authority,
10.	The forest land will not be used for any other purpose than that mentioned	It is confirmed that the forest land will not be used for any other purpose than that mentioned
11.	The forest land proposed to be diverted shall under no circumstances be transferred to any other agency, department, or person without approval of the Ministry of Environment Forest and Climate Change;	It is confirmed that the forest land proposed to be diverted shall under no circumstances be transferred to any other agency, department, or person without approval of the Ministry of Environment Forest and Climate Change;
12.	The layout plan of the proposal shall not be changed without the prior approval of the Ministry of Environment Forest and Climate Change;	It is confirmed that the layout plan of the proposal shall not be changed without the prior approval of the Ministry of Environment Forest and Climate Change;





भारत सरकार

GOVERNMENT OF INDIA

पर्यावरण, वन एवं जलवायु परिवर्तन मंत्रालय

MINISTRY OF ENVIRONMENT, FOREST AND CLIMATE CHANGE

एकीकृत क्षेत्रीय कार्यालय, जम्मू / Integrated Regional Office, Jammu

पता:-IWDP कॉम्प्लेक्स, नरवाल, जम्मू-180006

Address:- IWDP Complex, Narwal, Jammu-180006

Email: iro.jammu-mefcc@gov.in



File No: 9-JKB-095/2021-Jammu

Dated: 24/01/2022

To

The Commissioner Secretary,  
Department of Forest, Ecology & Environment,  
UT of Jammu & Kashmir,  
Civil Secretariat  
Jammu & Kashmir  
(csforestjk@gmail.com)

Sub: Diversion of 3.22 ha of forest land in Mahore forest division in favour of BRO, 110RCC for Up-gradation of Reasi-Arnas mahore road to NHDL specification from km 57.00 to km 68.00 in 31 BRTF area under project Sampark, District Poonch, UT of Jammu and Kashmir" (Online proposal no. FP/JK/ROAD/43956/2021) regarding.

Ref: i) UT Admin of J&K online proposal received on dated 21.12.2021

Sir,

Please refer to the above cited subject and letters seeking prior approval of the Central government for the diversion of 3.22 ha of Forest land for non-forestry purpose in accordance with section 2 of Forest (Conservation) Act, 1980.

2. After careful examination of the proposal of the UT Administration of J&K, *in-principle* approval is hereby being conveyed for the diversion 3.22 ha of Forest land in Mahore forest division in favour of BRO, 110 RCC for Up-gradation of Reasi-Arnas mahore road to NHDL specification from km 57.00 to km 68.00 in 31 BRTF area under project Sampark, District Poonch, UT of Jammu and Kashmir UT of Jammu and Kashmir, subject to the following conditions:

(A). Conditions which need to be complied prior to handing over of forest land by the UT Forest Department to the BRO, 110 RCC (User agency):

- Cost of compensatory afforestation as per CA scheme may be realized from user agency.
- Net Present Value (NPV) of the forest land being diverted for non-forestry purpose may be realized from the user agency, as per Ministry's directions issued vide letters No. 5-3/2011-FC(vol-I) dated 6th January 2022 and Hon'ble Supreme Court of India's Order dated 30th October 2002, 28th March, 2008, 24th April, 2008 and 9th May 2008;
- As per the orders of the Government of India vide letter No. 5-2/2010-CAMPA 24.06.2011, the Net Present Value (NPV) of the forest land and all other CA levies shall be deposited through web portal of Ministry of Environment, Forest and Climate Change [www.parivesh.nic.in](http://www.parivesh.nic.in).
- User Agency should ensure that the compensatory levies (CA cost, NPV etc.) are deposited through challan generated online on web portal and deposited in appropriate



597772/2022/RO-NZ only. Amount deposited through other mode will not be accepted as compliance of the Stage-I clearance.

- v. Revised NPV calculation sheet to be submitted as per the new NPV rated issued by of MoEF&CC on 06.01.2022;
- vi. Village wise break-up and component wise break-up of the proposal is not speaking about the non-forest land of the proposal. This needs to be corrected;

**(B) Conditions which need to be strictly complied on field after handing over of forest land to the user agency by the State Forest Department but the compliance in form of undertaking shall be submitted prior to Stage-II approval**

- i. Legal status of the forest land will remain unchanged;
- ii. Efforts should be made to fell minimum number of trees and in any case not more than 17 trees and 04 u/s poles and plants shall be felled. Any felling shall only be done under strictly vigilance of forest department after issuance of felling permission from concerned DFO;
- iii. Compensatory afforestation will be carried out over Degraded Forest land (DFL) upon 3.22 ha of land on Comp No. 01/GG (43K/16), Village-Seela, Tehsil- Mahore, District-Reasi, as per proposed CA scheme, at a cost of Rs. 5,42,100/- provided by the user agency;
- iv. Compensatory afforestation will be done within one year from the date of issue of final approval over the extent of land as approved, out of the funds provided the user agency;
- v. The UT Govt shall upload the KML files of the degraded forest area accepted for raising compensatory afforestation as well as the forest area proposed for diversion in the extant proposal in the E-Green watch portal;
- vi. The forest land being diverted shall be properly demarcated using RCC boundary pillars with forward/backward bearing and the GPS coordinates inscribed on them at the project cost.
- vii. The acquired 05 dumping site should be prepared appropriately as per approved muck disposal plan given in the proposal before start of dumping to prevent downhill slide of muck;
- viii. The CEO state CAMPA authority shall ensure release of funds under CAMPA to the DFO for raising CA plantation as per CA scheme approved by this office;
- ix. The DFO shall ensure taking up plantation at approved CA sites and shall not after the approved sites without obtaining the permission of the competent authority;
- x. The forest land will not be used for any other purpose than that mentioned in the proposal;
- xi. The forest land proposed to be diverted shall under no circumstances be transferred to any other agency, department, or person without approval of the Ministry of Environment Forest and Climate Change;
- xii. The layout plan of the proposal shall not be changed without the prior approval of the Ministry of Environment Forest and Climate Change;
- xiii. The user agency shall raise strip plantation on both side and central verge of the road at the project coat as per IRC specification and maintain the same;



597772/2022/RO-NZ

Standard regulating signage will be erected along the road at regular intervals in the forest areas;

- xv. No damage will be done to the adjoining forest land including flora and fauna during the project implementation/operation;
- xvi. No labour camp shall be established on the forest land;
- xvii. The user agency shall pay additional amount of NPV as and when increased on the order of Hon'ble Supreme Court;
- xviii. The User Agency shall provide firewood preferably alternate fuels to the labourers and the staff working at the site so as to avoid any damage and pressure on the nearby forest areas;
- xix. The Ministry of Environment Forest and Climate Change may revoke/suspend the clearance, if implementation of any of the above conditions is not satisfactory. State government will ensure compliance of these conditions through forest department.

Yours faithfully,

(C D Singh)

RO and Dy. DGF (Central)  
i/c IRO Jammu

Copy to

1. The ADGF (FC), Ministry of Environment, Forests, Indira Paryavaran Bhawan, Jor Bagh, Aliganj, New Delhi ([adgfc-mel@nic.in](mailto:adgfc-mel@nic.in)).
2. The Pr. Chief Conservator of Forests (HoFF), U.T. of Jammu & Kashmir, Forest Complex, Sheikh Bagh, Near Lal Chowk, Srinagar, UT of Jammu Kashmir ([pccfjkforest@gmail.com](mailto:pccfjkforest@gmail.com)).
3. The Nodal Officer (FCA), U.T. of Jammu & Kashmir, Van Bhawan, near Gummat, Jammu, UT of Jammu Kashmir ([ccffcajk1@gmail.com](mailto:ccffcajk1@gmail.com)).
4. CEO, CAMPA O/o PCCF (HoFF), U.T. of Jammu & Kashmir, Forest Complex, Sheikh Bagh, Near Lal Chowk, Srinagar, UT of Jammu Kashmir ([jkcampaecell@gmail.com](mailto:jkcampaecell@gmail.com)).
5. The Divisional Forest Officer, Mahore forest division, District Poonch, UT of Jammu Kashmir.
6. BRO, 110 RCC, 110 RCC (GREF) C/o 56 APO, District Rajouri, UT of Jammu Kashmir ([bro-110rcc@nic.in](mailto:bro-110rcc@nic.in)).





Government of Jammu & Kashmir

**OFFICE OF THE DISTRICT COLLECTOR  
(DEPUTY COMMISSIONER) REASI**

Mini Secretariat, District Administrative Complex, Reasi-182311 (J&K) India

Fax No. 01931-245586, Ph. No. 01931-245587 (D.H.), Email: dcreasi@gmail.com

**TO WHOM IT MAY CONCERN**


**Sub: Improvement/widening of Reasi-Arnas-Mahore road to NHDL specification between Km 57.00 to 68.00 - regarding issuance of Forest Rights Act (FRA) Certificate.**

In compliance with the Ministry of Environment and Forests (MoEF), Government of India's letter No.11-9/98-FC (pt) dated 3<sup>rd</sup> August 2009 wherein the MoEF issued guidelines on submission of evidences for having initiated and completed the process of settlement of rights under the Scheduled Tribes and Other Traditional Forest Dwellers (Recognition of Forest Rights) Act, 2006 ('FRA', for short) on the forest land proposed to be diverted for non-forest purposes read with MoEF's letter dated 5<sup>th</sup> February 2013 wherein MoEF issued certain exemption/relaxation in respect of linear projects, it is certified that **1.57 hectares** of forest land proposed to be diverted in favour of **GRAF, 110 Road Construction Company, required for the Improvement/Widening of Reasi-Arnas-Mahore road to NHDL specification between Km 57.00 to 68.00** in district Reasi.

**It is certified that:**

- The complete process for identification and settlement of rights under the FRA has been carried out for the entire 1.57 hectares of forest area proposed for diversion. As per MoEF letter No. **F. No. 11-9/98-FC(pt.)**, **Dated: 5th Feb 2013** for linear projects like construction of roads, there is no requirement of resolution (meeting/consent) of Gram Sabha of that area for forest land, use of which is proposed to be diverted. Hence, no such records of all consultations and meetings of the Forest Rights Committee(s), Gram Sabha(s), Sub-Division Level Committee(s) and the District Level Committee are enclosed.
- Divisional Forest Officer, Forest Division Mahore vide office No. DFO/MFD/1010-11 dated 04-9-2020 has communicated that **no recognized rights of Primitive Tribal Groups (PTG) and Pre Agricultural Communities (PAC) shall be affected in diversion of Forest land for non forest use in Section Km 57.00 to 68.00 of Reasi-Arnas-Mahore road.**

No. DC/RA/20-21/777-79/50  
Dated: 07-9-2020.

  
Indu Kanwal Chib (KAS)  
District Collector  
(Deputy Commissioner)  
Reasi  
7/9/2020

Copy to:-

1. Superintending Engineer (Civil) Commander, 13 BRTF C/O 56 APO, for kind information.
2. Officer Commanding, 110 RCC GRAF C/O 56 APO, for information & n/a.
3. Divisional Forest Officer, Mahore, for information.





Government of Jammu & Kashmir

**OFFICE OF THE DISTRICT COLLECTOR  
(DEPUTY COMMISSIONER) REASI**

Mini Secretariat, District Administrative Complex, Reasi-182311 (J&K) India

Tax No. DGGI-245588, Ph No. DGGI-245587/011, Email: dcreasi@gmail.com

**TO WHOM IT MAY CONCERN**


**Sub-Improvement/widening of Reasi-Arnas-Mahore road to NHDL specification between Km 57.00 to 68.00 - regarding issuance of Forest Rights Act (FRA) Certificate.**

In compliance with the Ministry of Environment and Forests (MoEF), Government of India's letter No.11-9/98-FC (pt) dated 3<sup>rd</sup> August 2009 wherein the MoEF issued guidelines on submission of evidences for having initiated and completed the process of settlement of rights under the Scheduled Tribes and Other Traditional Forest Dwellers (Recognition of Forest Rights) Act, 2006 ('FRA', for short) on the forest land proposed to be diverted for non-forest purposes read with MoEF's letter dated 1<sup>st</sup> February 2013 wherein MoEF issued certain exemption/relaxation in respect of linear projects, it is certified that **1.65 hectares** of forest land proposed to be diverted in favour of **GREF, 110 Road Construction Company**, for dumping yards required for the **Improvement/Widening of Reasi-Arnas-Mahore road to NHDL specification between Km 57.00 to 68.00** in district Reasi.

It is further certified that

- The complete process for identification and settlement of rights under the FRA has been carried out for the entire 1.65 hectares of forest area proposed for diversion. As per MoEF letter No.F. No. 11-9/98-FC(pt.), Dated: 5th Feb 2013 for linear projects like construction of roads, there is no requirement of resolution (meeting consent) of Gram Sabha of that area for forest land use of which is proposed to be diverted. Hence, no such records of all consultations and meetings of the Forest Rights Committee(s), Gram Sabha(s), SCU-Division Level Committee(s) and the District Level Committee are enclosed.
- Divisional Forest Officer, Forest Division Mahore vide office No. DFO/MFD/941-42 dated 21-6-2020 has communicated that **no recognized rights of Primitive Tribal Groups (PTG) and Pre Agricultural Communities (PAC) shall be affected in diversion of Forest land for non forest use in Section-3 of Reasi-Arnas-Mahore road from KM 57.00 to 68.00.**

No. IX/RA/20-21/701-02/00  
Dated: 26-8-2024

  
Indu Kanwal Chib (KAS)  
District Collector  
(Deputy Commissioner)  
Reasi

Copy to:-

- Officer Commanding, 110 RCC GREF C/O 56 APO, for information & n/a.
- Divisional Forest Officer, Mahore, for information.