

Office of the Principle Chief Conservator of Forests

Land Branch, Gujarat State,
A-Wing, 3rd floor, Aranya Bhavan,
Sector-10-A, Gandhinagar.

Phone no. 079-232-54116

Email dcf.fca.gujarat@gmail.com**To**

The Principal Secretary,
Forest & Environment Department,
New Sachivalaya, Gandhinagar

Sub: Diversion of 39.3936 ha. of Protected Forest land for upgradation of junction with NH-47 Limbadi-Surendranagar-Dhrangadhra of NH-51 in State of Gujarat to Two lane with paved shoulder configuration design of Km.0/000 to Km. 62/802 in Gujarat State.

Online Proposal no. FP/GJ/ROAD/27051/2017

Ref: Government of India's In-principle approval letter no.

FC-6/GJB-78/2023-GNR, Dt. 31/10/2023

Sir,

With reference to the above subject and letter the compliance report of conditions of In-principle approval is as under:

Sr. No.	Conditions	Sr. No.	Reply
A: Conditions which needs to be complied prior to handing over of forest land by the State Forest Department:			
1	The cost of compensatory afforestation on the degraded CA land at the prevailing wage rates as per compensatory afforestation scheme and the cost of survey, demarcation and erection of permanent pillars, if required on the CA land shall be deposited in advance with the Forest Department by the project authority. The CA will be maintained for 10 years. The scheme may include appropriate provision for anticipated cost increase for works scheduled for subsequent years.	1	The User Agency has deposited an amount of Rs. 5,51,06,956/- towards the cost of Compensatory Afforestation in the CAMPA fund.

Signature Not Verified

Signed by: Dr. Jaipal Singh
APCCF
Date: 2025.01.22
20:46:16 +05:30

File No: PCCFO/per/e-file/129/2023/0936/Land

Approved By: APCCF, Land, PCCFO

Open the document in Adobe Acrobat DC to verify the E-sign



2	The Net Present Value (NPV) for the 39.3936 ha. forest area to be diverted under the proposal shall be deposited by the user agency as per the order of the Hon'ble Supreme Court of India dated 30/10/2002, 01/08/2003, 28/03/2008 and 09/05/2008 in IA-566 in W.P. (Civil) No.202/1995 and as per the guidelines issued by the MoEF & CC vide letters No.5-1/1998-FC (pt-II) dated 18/09/2003 as well as letter No.5-2/2006-FC dated 03/10/2006 and 5-3/2007-FC dated 05/02/2009 and revision of NPV vide Ministry letter no. 5-3/2011-FC(Vol-1) dated 06/01/2022 in this regard.	2	The User Agency has already deposited an amount of Rs. 3,39,33,253/- towards the cost of Net Present Value in the CAMPA fund.
3	Additional amount of the NPV of the diverted forest land, if any, becoming due after finalization of the same by the Hon'ble Supreme Court of India on receipt of the report from the Expert Committee, shall be charged by the State Government from the User Agency. The User Agency shall furnish an undertaking to this effect.	3	The User Agency has already given the undertaking in this regard.
4	The complete compliance of the FRA, 2006 shall be ensured by way of prescribed certificate from the concerned District Collector.	4	FRA certificate of Collector, Surendranagar is attached herewith.
5	The boundary of the diverted forest land shall be suitably demarcated on ground at the project cost, as per the directions of the concerned Divisional Forest Officer.	5	The User Agency has agreed
6	The KML files of diverted area and CA areas shall be uploaded on the e-Green watch portal with all requisite details prior to Stage-II approval.	6	The KML files of CA area is uploaded on the e-Green watch portal.
7	All the funds received from the user agency under the project shall be transferred/ deposited in CAMPA fund only through e-portal.	7	Funds from the user agency has been transferred online to the CAMPA fund through e-portal.
B: Conditions which needs to be strictly complied on field after handing over of forest land to the user agency by the State Forest Department but the compliance in form of undertaking shall be submitted prior to Stage-II approval:			
1	Legal status of the diverted forest land shall remain unchanged.	1	The User Agency has Agreed
2	Forest land will be handed over to the user agency only after required non-forest land for the project is handed over to the user agency.	2	The User Agency has Agreed

Signature Not Verified

Signed by: Dr. Jai Pal Singh

APCCF

Date: 2025.01.22

20:46:16 +05:30

File No: PCCFO/per/e-file/129/2023/0936/Land

Approved By: APCCF, Land, PCCFO

Open the document in Adobe Acrobat DC to verify the E-sign

3	<p>Compensatory Afforestation shall be taken up by the Forest Department over 79.00 ha. De-graded forest land at the cost of the user agency. As far as possible, a mixture of local indigenous species shall be planted and mono-culture of any species may be avoided.</p> <table><tr><th>Sr. No.</th><th>CA details</th><th>Area (ha.)</th></tr><tr><td>1</td><td>Survey no. 37 pt., Village-Bubadiyana Chhapra, Taluka-Khedbrahma, District-Sabarkantha, Gujarat</td><td>40.00</td></tr><tr><td>2</td><td>Survey no. 91 pt., Village-Antarsumba, Taluka-Vijaynagar, District-Sabarkantha, Gujarat</td><td>20.00</td></tr><tr><td>3</td><td>Survey no. 38 pt., Village-Nankhi, Taluka-Himmatnagar, District-Sabarkantha, Gujarat</td><td>19.00</td></tr><tr><td></td><td>Total</td><td>79.00</td></tr></table>	Sr. No.	CA details	Area (ha.)	1	Survey no. 37 pt., Village-Bubadiyana Chhapra, Taluka-Khedbrahma, District-Sabarkantha, Gujarat	40.00	2	Survey no. 91 pt., Village-Antarsumba, Taluka-Vijaynagar, District-Sabarkantha, Gujarat	20.00	3	Survey no. 38 pt., Village-Nankhi, Taluka-Himmatnagar, District-Sabarkantha, Gujarat	19.00		Total	79.00	3	<p>The User Agency has deposited an amount of Rs. 5,51,06,956/- towards the cost of Compensatory Afforestation in the CAMPA fund.</p>
Sr. No.	CA details	Area (ha.)																
1	Survey no. 37 pt., Village-Bubadiyana Chhapra, Taluka-Khedbrahma, District-Sabarkantha, Gujarat	40.00																
2	Survey no. 91 pt., Village-Antarsumba, Taluka-Vijaynagar, District-Sabarkantha, Gujarat	20.00																
3	Survey no. 38 pt., Village-Nankhi, Taluka-Himmatnagar, District-Sabarkantha, Gujarat	19.00																
	Total	79.00																
4	<p>User agency shall restrict the felling of trees to 2373 trees/ minimum numbers in the diverted forest land and the trees shall be felled under the strict supervision of the State Forest Department and cost of felling of trees shall be deposited by the user agency with the State Forest Department.</p>	4	<p>The User Agency has Agreed</p>															
5	<p>User Agency shall raise strip plantation on both sides and central verge of the road as per the IRC norms.</p>	5	<p>The User Agency has stated that as per prevalent IRC norms and guidelines, every effort will be made to raise strip plantation on both side/ central verge of the road.</p>															
6	<p>Speed regulating signage will be erected along the road at regular intervals in the Protected areas/ Forest areas, if applicable.</p>	6	<p>The User Agency has Agreed</p>															
7	<p>No damage to the flora and fauna of the adjoining area shall be caused.</p>	7	<p>The User Agency has Agreed</p>															
8	<p>The layout plan of the proposal shall not be changed without prior approval of Central Government.</p>	8	<p>The User Agency has agreed</p>															
9	<p>No labour camp shall be establishment on the forest land.</p>	9	<p>The User Agency has agreed</p>															

Signature Not Verified

Signed by: Dr. Jaipal Singh
APCCF
Date: 2025.01.22
20:46:16 +05:30

File No: PCCFO/per/e-file/129/2023/0936/Land

Approved By: APCCF, Land, PCCFO

Open the document in Adobe Acrobat DC to verify the E-sign



10	Sufficient firewood, preferably the alternate fuel, shall be provided by the User Agency to the labourer after purchasing the same from the State Forest Department Corporation or any other legal source of alternate fuel.	10	The User Agency has agreed
11	No additional or new path will be constructed inside the forest area for transportation of construction materials for execution of the project work.	11	The User Agency has agreed
12	The period of diversion under this approval shall be co-terminus with the period of lease to be granted in favour of the user agency or the project life, whichever is less.	12	The User Agency has agreed
13	The forest land shall not be used for any purpose other than that specified in the project proposal.	13	The User Agency has undertaken that the forest land shall not be used for any purpose, other than that specified in the FCA Proposal.
14	The forest land proposed to be diverted shall under no circumstances be transferred to any other agencies, department or person without prior approval of Govt. of India.	14	The User Agency has agreed
15	The user agency shall submit the annual self compliance report in respect of the above stated conditions to the State Government and Integrated Regional Office, Gandhinagar by the end of March every year.	15	The User Agency has agreed
16	The State Government and user agency shall comply the provisions of the all Acts, Rules, Regulations, guidelines, NGT order & Hon'ble Court Order (s) pertaining to this project, if any, for the time being in force, as applicable to the project.	16	The User Agency has agreed
17	Violation of any of these conditions will amount to violations of Forest (Conservation) Act, 1980 and action would be taken as Para 1.21 of FCA, 1980 Handbook 2019.	17	The User Agency has agreed
18	Any other condition that the Ministry of Environment, Forest & Climate Change may stipulate from time to time in the interest of conservation, protection and development of forests & wildlife.	18	The User Agency has agreed
19	The compliance report in letter format of State Govt. of Gujarat shall be uploaded on e - portal (http://parivesh.nic.in) in letter format.	19	The Compliance report is uploaded on e-portal.
Specific Conditions:			

Signature Not Verified

Signed by: Dr. Jaipal Singh
APCCF
Date: 2025.01.22
20:46:16 +05:30

File No: PCCFO/per/e-file/129/2023/0936/Land

Approved By: APCCF, Land, PCCFO

Open the document in Adobe Acrobat DC to verify the E-sign

1	The user agency shall construct underpass of 2-3 meter height at every 500 meter along the length of the road in forest land for safe passage of the animals.	1	The User Agency has agreed
2	The user agency shall construct 6 feet high wall at its cost along the boundary of the CA land.	2 & 3	The User Agency has deposited an amount of Rs. 2,27,23,926/- towards the cost of 6 feet high wall along the boundary of the CA land and solar pumps in the CAMPA fund.
3	The user agency shall provide at its cost the required number of Solar pumps as given by the Forest Department for irrigating the CA plantation.		

In view of above and since the conditions of In-principle approval have already been complied with, the matter may now be referred to Integrated Regional Office, Gandhinagar for issuance of formal approval.

Performa

1.	Name of Regional Office	:	Gandhinagar
2.	State/District/Forest Division to which the proposal relates	:	Gujarat / Ahmedabad / SF Surendranagar
3.	Name of User Agency, nature of proposal	:	Executive Engineer, National highway division, Rajkot Road Widening
4.	Extend of forest area involved	:	39.3936 ha.
5.	Whether original, or extension	:	Original
6.	If extension of lease, pl clarify if proposal involves additional forest area, and if so, specify	:	—
7.	Date of 1st stage clearance	:	Date. 31/10/2023
8.	Extend of CAMPA charges, head wise viz	:	
	(a) Compensatory Afforestation	:	Rs.5,51,06,956/-
	(b) Additional CA	:	
	(c) Penal CA	:	—
	(d) Catchment Area Treatment	:	—
	(f) Additional charges for diversion of area falling under notified/protected areas	:	—
	(g) Net Present Value	:	Rs. 3,39,33,253/-
	(h) Boundary pillars, walls	:	Rs. 2,27,23,926/-
9.	Details of Bank Drafts (Bank, Draft No., Date & Amount), head-wise against items indicated in paragraph 9 above.	:	—
10.	Whether deposited by RTGS, if so, the particulars & dated of remittance.	:	User Agency online transferred in CAMPA fund through e-portal.

Signature Not Verified

Signed by: Dr. Jai Pal Singh
APCCF
Date: 2025.01.22
20:46:16 +05:30

File No: PCCFO/per/e-file/129/2023/0936/Land

Approved By: APCCF, Land, PCCFO

Open the document in Adobe Acrobat DC to verify the E-sign



11.	Bank [Corporation Bank, Lodhi complex/union bank of India, Sunder Nagar] in which deposited, with date of deposition.	:	Union Bank of India, Lodhi Road, New Delhi, Date. 21/11/2024
12.	Any other remarks.	:	—

(Dr. Jaipal Singh)

Addl. Pri. Chief Conservator of Forests

Land

Gujarat State, Gandhinagar

Copy to Conservator of Forests, Social Forestry Circle, Ahmedabad/ Deputy Conservator of Forests, Social Forestry Division, Surendranagar for necessary information.

Signature Not Verified

Signed by: Dr. Jaipal Singh
APCCF
Date: 2025.01.22
20:46:16 +05:30

File No: PCCFO/per/e-file/129/2023/0936/Land

Approved By: APCCF, Land, PCCFO

Open the document in Adobe Acrobat DC to verify the E-sign



To,
 Deputy Conservator of Forests,
 Forest Division,
 Near Police parade ground,
 Surendranagar-363001
 E-mail: dcfsfsnr@gmail.com

Sub.:- Diversion of 39.3936 ha Protected Forest land for upgradation of junction with NH-47 Limbdi-Surendranagar-Dhrangadhra of NH-51 in state of Gujarat to two lane with paved shoulder configuration design km.0/000 to 62/802 in Gujarat State.

Ref.:- (1) DIG & RO, IRO, Ministry of Environment, Forest & Climate Change, Govt. Of India, Gandhinagar File No.:- FC-6/GJC-78/2023-GNR, Dtd.31/10/2023.

(2) નાયબ વન સંરક્ષકશ્રીની કચેરી, સામાજિક વનીકરણ વિભાગ-સુરેન્દ્રનગરના પત્ર નં.:- જમન/૦૮/૫/૩૫૬૨-૬૩/૨૦૨૩-૨૪ તા.૧૦/૦૧/૨૦૨૪.

With reference to the above subject and as per the instructions through letter under reference, this office is hereby submitting the Status and Compliance of necessary conditions for your kind consideration.

Sr. No.	Required condition to be filled as per the letter under reference	Status
A: Conditions which needs to be complied prior to handing over of forest land by the State Forest Department:		
1	The cost of compensatory afforestation at the prevailing wage rates as per compensatory afforestation scheme and the cost of survey, demarcation and erection of permanent pillars if required on the CA land shall be deposited in advance with the Forest Department by the project authority. The CA will be maintained for 10 years. The scheme may include appropriate provision for anticipated cost increase for works scheduled for subsequent years.	The cost of compensatory afforestation of Rs.5,51,06,956/- has been deposited on Dtd.21/11/2024. The above mentioned amount is the part of the total payment of 11,17,64,135/- deposited to CAMPA ad-hoc Account No. 150686127051535 in the Union Bank of India, FCS Centre, 21/1, III Floor, Jelitta Towers, Mission Road, Bengaluru-560027.
2	The State Government shall charge the Net Present Value (NPV) for the 39.3936 ha forest area to be diverted under this proposal from the User Agency as per the orders of the Hon'ble Supreme Court of India dated 30/10/2002, 01/08/2003, 28/03/2008, 24/04/2008 and 09/05/2008 in IA No. 566 in WP (C) No. 202/1995 and as per the guidelines issued by the Ministry vide letters No. 5-1 / 1998-FC (Pt.II) dated 18/09/2003, as well as letter No. 5- 2/2006-FC dated 03/10/2006 and 5-3/2007-FC dated 05/02/2009 and revision of NPV vide Ministry letter No.5-3 / 2011-FC (Vol-1) dated 06.01.2022 in this regard.	The cost of Net Present Value (NPV) of Rs. 3,39,33,253/- has been deposited on Dtd.21/11/2024. The above mentioned amount is the part of the total payment of Rs. 11,17,64,135 /- deposited to CAMPA ad-hoc Account No. 150686127051535 in the Union Bank of India, FCS Centre, 21/1, III Floor, Jelitta Towers, Mission Road, Bengaluru-560027.
3	Additional amount of the NPV of the diverted forest land, if any, becoming due after finalization of the same by the Hon'ble Supreme Court of India on receipt of the report from the Expert Committee, shall be charged by the State Government from the User Agency. The User Agency shall furnish an undertaking to this effect.	Undertaking is enclosed herewith in 5-Copies (Declaration Annexure-II)
4	The complete compliance of the FRA, 2006 shall be ensured by way of prescribed certificate from the concerned District Collector.	Noted. The Copy of FRA, 2006 Certificate is Enclosed herewith and already uploaded on e-portal
5	The boundary of the diverted forest land shall be suitably demarcated on ground at the project cost, as per the direction of concerned Divisional Forest Officer.	Noted
6	The KML file of the area to be diverted and the CA areas shall	Noted

Sr. No.	Required condition to be filled as per the letter under reference	Status
	be uploaded on the e-Green watch portal with all requisite details, before issuing working permission towards linear projects or submitting compliance report for seeking Stage-II approval, as the case may be.	
7	All the funds received from the user agency under the project shall be transferred / deposited to CAMPA fund only through e-portal.	Total payment of Rs.11,17,64,135/- deposited to CAMPA ad-hoc Account No. 150686127051535 in the Union Bank of India, FCS Centre, 21/1, III Floor, Jelitta Towers, Mission Road, Bengaluru-560027. on Dtd.21/11/2024.
B: Conditions which needs to be strictly complied on field after handing over of forest land to the User Agency by the State Forest Department but the compliance in form of undertaking shall to be submitted prior to Final/Stage-II approval:		
1	Legal status of the forest shall remain unchanged	Noted
2	Forest Land will be handed over to the User Agency only after required non-forest land for the project is handed over to the User Agency.	Noted
3	Compensatory afforestation shall be taken up by the Forest Department over 79.00 ha. De graded forest land at the cost of the user agency. as far as possible, a mixture of local indigenous species shall be planted and mono-culture of any species may be avoided. 1. 40 Ha from Survey no. 37pt, vi. Bubadiyana Chhapra, ta. Khedbrahma, Di. Sabarkantha Gujarat. 2. 20 Ha from Survey no. 91pt, vi. Antarsumba, ta. Vijaynagar, Di. Sabarkantha Gujarat. 3. 19 Ha from Survey no. 98pt, vi. Nankhi, ta. Himmatnagar, Di. Sabarkantha Gujarat.	Noted. To be done by Forest Department.
4	User agency shall restrict the felling of trees to 2373 trees / minimum numbers in the diverted forest land and the trees shall be felled under the strict supervision of the State Forest Department and cost of felling of trees shall be deposited by the User Agency with the State Forest Department.	Noted
5	The User Agency shall raise strip plantation on both sides and central verge of the road as per IRC norms.	Noted.
6	Speed regulating signage will be erected along the road at regular intervals in the protected Areas/Forest Areas.	Noted
7	No damage to the flora and fauna of the adjoining area shall be caused.	Noted
8	The layout plan of the proposal shall not be changed without prior approval of Central Government.	Noted
9	No labour camp shall be established on the forest land.	Noted
10	Sufficient firewood, preferably the alternate fuel, shall be provided by the User Agency to the labourer after purchasing the same from the State Forest Department or the Forest Development Corporation or any other legal source of alternate fuel.	Noted
11	No additional or new path will be constructed inside the forest area for transportation of construction materials for execution of the project work.	Noted
12	The period of diversion under this approval shall be co-terminus with the period of lease to be granted in favour of the user agency or the project life, whichever is less.	Noted
13	The forest land shall not be used for any purpose other than that specified in the project proposal.	Noted
14	The forest land proposed to be diverted shall under no circumstances be transferred to any other agencies, department or person without prior approval of Govt. of India.	Noted
15	The User Agency shall submit the annual self-compliance report in respect of the above stated conditions to be State Government and Integrated Regional Office, Gandhinagar by the end of March every year.	Noted

Sr. No.	Required condition to be filled as per the letter under reference	Status
16	The User Agency shall comply with all the provision of the all Acts, Rules, Regulations, Guidelines, Hon'ble Court Order(s) and NGT Order(s) pertaining to this project, if any, for the being in force, as applicable to the project.	Noted
17	Violation of any of these conditions will amount to violation of Forest (Conservation) Act, 1980 and action would be taken as per the MoEF&CC Guideline F. No. 11-42/2017-FC, Dtd.29/01/2018.	Noted
18	Any other condition that the Ministry of Environment, Forests & Climate Change may stipulate from time to time in the interest of conservation, protection and development of forests & wildlife.	Noted
19	The compliance report shall be uploaded on e-port (https://parivesh.nic.in/).	Noted
Specific Conditions :		
1.	The User Agency shall construct underpass of 2-3 meter height at every 500 meter along the length of the road in forest land for safe passage of the animals.	Not Required as the road alignment does not passes through such forest land being network of protected areas or eco sensitive zones namely viz. National park, Sanctuary's, conservation reserves and community reserves covering important wildlife habitat as per advisory issued by the MoRT&H (Ministry).
2.	The User Agency shall construct 6 feet high wall at its cost along the boundary of the CA land.	The cost of other charges for survey, Demarcation, Erection of Boundary pillar etc. Of Rs.2,27,23,926/- has been deposited on Dtd.21/11/2024. The above mentioned amount is the part of the total payment of Rs.11,17,64,135/- deposited to CAMPA ad-hoc Account No. 150686127051535 in the Union Bank of India, FCS Centre, 21/1, III Floor, Jelitta Towers, Mission Road, Bengaluru-560027.
3.	The User Agency shall provide at its cost the required number of solar Pumps as given by the Forest Department for irrigating the CA plantation.	



Executive Engineer
National Highway Division
Rajkot

Copy Submitted to:

- 1) The Addl. Principal, Chief Conservator of Forests and Nodal Officer (FC), Gandhinagar (Gujarat) for Information and necessary action please.
- 2) Under Secretary (NH), Block-14, New Sachivalaya, Gandhinagar for information please.
- 3) The Superintending Engineer, National Highway Circle, Gandhinagar for information please.

Copy to:

- 4) The Deputy Executive Engineer, National Highway Sub Division, Limbdi for Information and necessary action.

Annexure – II

Forest Details of “**Diversion of 39.3936 ha Protected Forest land for upgradation of junction with NH-47 Limbadi-Surendranagar-Dhrangadhra of NH-51 in state of Gujarat to two lane with paved shoulder configuration design km.0/000 to 62/802 in Gujarat State.**”

Point No.3
As per GOI letter no. FC-6/GJC-78/2023-GNR, Dtd.31/10/2023
<p>This is to certify that during Construction of “Upgradation of Junction with NH-47-Limbdi-Surendranagar-Dhrangadhra of NH-51 in the State of Gujarat to Two Lane with Paved Shoulder”. Additional amount of the NPV of the diverted forest land, if any, becoming due after finalization of the same by the Hon'ble Supreme Court of India on receipt of the report from the Expert Committee shall be charged by the State Government from the User Agency. The User Agency is agreed to pay any additional amount of NPV, If any</p>

Place :- Rajkot

Date :- 16/12/2024




Executive Engineer
National Highway Division
Rajkot

Annexure – I

Forest Details of “**Diversions of 39.3936 ha Protected Forest land for up gradation of junction with NH-47 Limbadi-Surendranagar-Dhrangadhra of NH-51 in state of Gujarat to two lane with paved shoulder configuration design km.0/000 to 62/802 in Gujarat State.**”

Sr. No.	Details of DFO	Demand Note No.	Date	Hec.	Extend of CAMPA Charges, head wise via	Amount	Other Charges for Reg. Fee & Processing Fee	Total
1	Deputy Conservator of Forests, Forest Division, Near Police parade ground, Surendranagar-363001 E-mail: dcfsfsnr@gmail.com	B-JMN- 08/B/3562-63 /2023-24	10/01/2024	39.39	Comp. Affo. NPV Other Charg	5,51,06,956.00 3,39,33,253.00 2,27,23,926.00 11,17,64,135.00	0.00	11,17,64,135.00
			Total =	39.39 Ha.		11,17,64,135.00	0.00	11,17,64,135.00

The payment for Rs.11,17,64,135.00 paid by this office in CAMPA fund vide RTGS UTR No.:- CNRBR52024112193537494 on dtd.21/11/2024.


Executive Engineer
National Highway Division
Rajkot

Online payment history made by User Agency under CAMPA

Help



Sno.	Proposal Detail	Application_No	Application No (New)	Date of IN-PRINCIPLE	Amount to be Paid/Amount Paid (in Rs.)	Payment Status	Payment Detail	Demand Letter
1	FP/GJ/ROAD/27051/2017 (../viewreport.aspx?pid=FP/GJ/ROAD/27051/2017) Consultancy Services for Project Management Phase- I including Preparation of Detailed Project Report for Upgradation of Junction with NH-47-Limbdi-Surendranagar-Dhrangadhra of NH-51 in the State of Gujarat to Two Lane with Paved Shoulder Configuration (Package No: NH/IAHE/15).	ROAD270512017535	6127051535	31 Oct 2023	CA: 55106956/- Addl CA : 0/- PCA: 0/-, CAT : 0/- Safety Zone: 0/-, Addl PA : 0/- NPV: 33933253/- pillars, walls etc as per specific : 22723926/- Other Charges1 0/- Other Charges2 0/- Other Charges3 0/- Total : 111764135/-	✓ Paid	Fund Demand Verified by Nodal Officer On :20 Jan 2024 Bank Name : Union Bank Of India Mode of Payment : NEFT/RTGS (Challan) Challan Generated On :05 Nov 2024 Transaction Date :21 Nov 2024	Demand Letter (../writereaddata/Fundpdf/180120241424439082_FPGJROAD270512017_User_Fund_Demanded_73049.pdf) Generated Challan (../UserAccount/Neft_Challan.aspx?pid=ROAD270512017535)
2	FP/GJ/ROAD/145850/2021 (../viewreport.aspx?pid=FP/GJ/ROAD/145850/2021) Construction of Six lane With Paved Shoulder from Km 165+925 to 172+275 in Chotila	ROAD1458502021372	61145850372	31 Oct 2023	CA: 13259980/- Addl CA : 0/- PCA: 0/-, CAT : 0/- Safety Zone: 0/-, Addl PA : 0/- NPV: 6755012/- Cost of Survey : 13634400/- Other Charges1 : 0/- Other Charges2 : 0/- Other Charges3 : 0/- Total : 33649392/-	✓ Paid	Fund Demand Verified by Nodal Officer On :13 Feb 2024 Bank Name : Union Bank Of India Mode of Payment : NEFT/RTGS (Challan) Challan Generated On :13 Feb 2024 Transaction Date :16 Feb 2024	Demand Letter (../writereaddata/Fundpdf/310120241626170413_FPGJROAD1458502021_User_Fund_Demanded_78202.px) Generated Challan (../UserAccount/Neft_Challan.aspx?pid=ROAD1458502021372)
3	FP/GJ/ROAD/50207/2020 (../viewreport.aspx?pid=FP/GJ/ROAD/50207/2020) Development of Trumpet Interchange for Hirasar International Airport Intersection with NH-27	ROAD502072020928	6150207928	03 Jun 2022	CA: 5180919/-, Addl CA : 0/- PCA: 0/-, CAT : 0/- Safety Zone: 0/-, Addl PA : 0/- NPV: 5698401/-, Other Charges : 0/- Other Charges1 : 0/- Other Charges2 : 0/- Other Charges3 : 0/- Total : 10879320/-	✓ Paid	Fund Demand Verified by Nodal Officer On :13 Jun 2022 Bank Name : Union Bank Of India Mode of Payment : NEFT/RTGS (Challan) Challan Generated On :16 Jun 2022 Transaction Date :17 Jun 2022	Demand Letter (../writereaddata/Fundpdf/100620221255227270_FPGJROAD502072020_User_Fund_Demanded_22K41.pdf) Generated Challan (../UserAccount/Neft_Challan.aspx?pid=ROAD502072020928)
4	FP/GJ/ROAD/23139/2016 (../viewreport.aspx?pid=FP/GJ/ROAD/23139/2016) Two/Four laning of Dhoraji-Jamkandona-Kalavad section of NH-927D in the State of Gujarat.	ROAD231392016634	6123139634	02 May 2018	CA: 49259937/- Addl CA : 0/- PCA: 0/-, CAT : 0/- Safety Zone: 0/-, Addl PA : 0/- NPV: 38728207/- Other Charges : 0/- Other Charges1 : 0/- Other Charges2 : 0/- Other Charges3 : 0/- Total : 87988144/-	✓ Paid	Fund Demand Verified by Nodal Officer On :22 Mar 2021 Bank Name : Union Bank Of India Mode of Payment : NEFT/RTGS (Challan) Challan Generated On :22 Apr 2021 Transaction Date :30 Apr 2021	Demand Letter (../writereaddata/Fundpdf/3112212501215J41GAdemand.pdf) Generated Challan (../UserAccount/Neft_Challan.aspx?pid=ROAD231392016634)
5	FP/GJ/ROAD/23428/2017 (../viewreport.aspx?pid=FP/GJ/ROAD/23428/2017) upgradation to Two/Four laning of Dhoraji-Jamkandona-Kalavad section of NH-927D in the State of Gujarat	ROAD234282017417	6123428417	22 Jan 2019	CA: 19176003/- Addl CA : 0/- PCA: 0/-, CAT : 0/- Safety Zone: 0/-, Addl PA : 0/- NPV: 18563067/- Other Charges : 0/- Other Charges1 : 0/- Other Charges2 : 0/- Other Charges3 : 0/- Total : 37739070/-	✓ Paid	Fund Demand Verified by Nodal Officer On :22 Mar 2021 Bank Name : Union Bank Of India Mode of Payment : NEFT/RTGS (Challan) Challan Generated On :22 Apr 2021 Transaction Date :30 Apr 2021	Demand Letter (../writereaddata/Fundpdf/3112212561213YUJWDemandNoteKhamhaliya.pdf) Generated Challan (../UserAccount/Neft_Challan.aspx?pid=ROAD234282017417)
6	FP/GJ/ROAD/21641/2016 (../viewreport.aspx?pid=FP/GJ/ROAD/21641/2016) Consultancy services for preparation of Techno-economic Feasibility study report & procurement documents for 6 laning of Ahmedabad-Bamanbore-Rajkot National Highway in the state of Gujrat.	ROAD216412016580	6121641580	04 Jul 2018	CA: 275598276/- Addl CA : 0/- PCA: 0/-, CAT : 0/- Safety Zone: 0/-, Addl PA : 0/- NPV: 167210040/- of pillars, Barbed wire fencing : 8233900/- Other Charges1 : 0/- Other Charges2 : 0/- Other Charges3 : 0/- Total : 451042216/-	✓ Paid	Fund Demand Verified by Nodal Officer On :23 Jul 2018 Bank Name : Corporation Bank Mode of Payment : Corporation Bank (Challan) Challan Generated On :25 Jul 2018 Transaction Date :18 Aug 2018	Demand Letter (../writereaddata/Fundpdf/7112312131213KTEJWDemandnotefinal-lovepdf-compressed.pdf) Generated Challan (../UserAccount/GenerateChallanCorp.aspx?pid=ROAD216412016580)
7	FP/GJ/ROAD/24461/2017 (../viewreport.aspx?pid=FP/GJ/ROAD/24461/2017) Widening and Strengthening of Una - Delvada - Ahmedpur - Mandvi Road N.H. 251 Km. 0/0 to 11/0, Tal : Una, Dist : Gir Somnath	ROAD244612017391	6124461391	24 Jan 2018	CA: 2626320/- Addl CA : 0/- PCA: 0/-, CAT : 0/- Safety Zone: 0/-, Addl PA : 0/- NPV: 2047650/- Other Charges : 0/- Other Charges1 : 0/- Other Charges2 : 0/- Other Charges3 : 0/- Total : 4673970/-	✓ Paid	Fund Demand Verified by Nodal Officer On :01 Mar 2018 Bank Name : Corporation Bank Mode of Payment : NEFT/RTGS (Challan) Challan Generated On :01 Mar 2018 Transaction Date :14 Mar 2018	Demand Letter (../writereaddata/Fundpdf/21128125612195TUTZIMG_20180228_0003.pdf) Generated Challan (../UserAccount/Neft_ChallanCorp.aspx?pid=ROAD244612017391)

Office of the District Collector, Surendranagar

"Jilla Seva Sadan", Tower Road, Surendranagar - 363001
Tele. No.(02752) 282200, email: chitnis-srn@gujarat.gov.in

No.JMN/WS/11054/2022

Date: 07/09/2022

FORM-II

(For linear project)

(Rule 6(3) (e) of Forest (Conservation) Rules 2003 as amended up to date)

TO WHOMSOEVER IT, MAY CONCERN

In compliance of the rule 6(3)(e) of the Forest (Conservation) Rules, 2003 [as amended vide the Forest (Conservation) Amendment Rules 2014 Forest (Conservation) second Amendment Rules and Forest (Conservation) Amendment Rules 2016] on the forest land proposed to be diverted for non-forest purposes read with MoEFs letter dated 15th January 2014 wherein MoEF issued certain relaxation in respect of linear project, it is certified that 39.373 hectares of forest land proposed to be diverted in favour of Ministry of Transport and Highways, New Delhi for preparation of Detailed Project Report for Up gradation of Junction with NH-47 Limbdi – Surendranagar – Dhrangadhra of NH-51 in the state of Gujarat to two lane with paved shoulder configuration (Package No. NH/IAHE/15) Design Chainage of Km.0+000 to 62+802 in Surendranagar District, Gujarat in the district falls within the jurisdiction of Limbdi, Bhalgamda, Ankevadiya, Samala, Sankali, Nana Kerala, Wadhwan-1, Wadhwan-5, Wadhwan-4, Rajpar, Mulchand, Bakarathali, Dudhrej, Latuda, Rajsitapur, Khambhla, Navalgadh, Dhrangadhravillage(s) in Limbdi, Wadhwan and Dhrangadhra tehsil. It is further certified that:

- (a) The complete process for identification and settlement of rights under the FRA has been carried out for the entire 39.373 hectares of forest land proposed for diversion.
- (b) The diversion of Forest Land for facilities managed by the Government as required under section 3 (2) of the FRA, 2006 have been completed and the consent from Gram Sabhas is not required for such linear project highway as per guidelines issued by MoEF vide letter No. 11-9/98-FC(pt.) Dt. 15/01/2014.(Para-1).
- (c) The proposed area does not involve recognized rights of Primitive Tribal Groups and Pre-Agriculture Communities:



[Handwritten signature]

COLLECTOR
SURENDRANAGAR DISTRICT

To,
Executive Engineer,
National Highway Division,
Road and Building Department.
Dr. Rajendraprasad Road,
Rajkot.






Online Help/Query

Status of the Payment made by User Agencies

Help


Click on **Proposal No.** to view Detail of proposal. Click on **Demand letter** to view Uploaded demand letter.

CA : Compensatory Afforestation; Addl CA : Additional Compensatory Afforestation; PCA : Penal Compensatory Afforestation; CAT : Catchment Area Treatment; Addl PA : Additional Charges for protected area; NPV : Net Present Value;

-  **To be Verified** : This icon shows that the details of the Funds submitted by User Agency are yet to be verified by Nodal Officer.
 **Verified** : This icon shows that the demand has been verified by Nodal Officer.
 **Unpaid** : This icon shows that the payment yet to be made.
 **Challan Generated** : This icon shows that the challan has been generated.
 **Paid** : This icon shows that the payment has been made.

☒ Proposals received on or after 15th July 2014 ☐ All Proposals received upto 14th July 2014

Select Region :	Gandhinagar	Select State :	Gujarat
Select User Agency :	Select		
Payment Status :	<input checked="" type="radio"/> Paid <input type="radio"/> Unpaid <input type="radio"/> All		
Bank Name :	--Select All--	Mode of Payment :	--Select All--
Transaction Date (From) :		Transaction Date (To) :	
Enter value for Search :	27051/2017		
SEARCH			

Sno.	Proposal Detail	Application_No	Date of IN-PRINCIPLE	Amount to be Paid/Amount Paid (in Rs.)	Payment Status	Payment Detail	Demand Letter
1	FP/GJ/ROAD/27051/2017 (../viewreport.aspx?pid=FP/GJ/ROAD/27051/2017) Consultancy Services for Project Management Phase- I including Preparation of Detailed Project Report for Upgradation of Junction with NH-47-Limbdi-Surendranagar-Dhrangadhra of NH-51 in the State of Gujarat to Two Lane with Paved Shoulder Configuration (Package No: NH/IAHE/15).	ROAD270512017535	31 Oct 2023	CA: 55106956/- PCA: 0/- , Safety Zone: 0/- , NPV: 33933253/- , Total : 111764135/- Addl CA : 0/- CAT : 0/- Addl PA : 0/- Solar, Boundary pillars, walls etc as per specific : 22723926/-	 Paid	Fund Demand Verified by : 20 Jan 2024 Nodal Officer On Bank Name : Union Bank Of India Mode of Payment : NEFT/RTGS (Challan) Challan Generated On : 05 Nov 2024 Transaction Date : 21 Nov 2024	Demand Letter (../writereaddata/Fundpdf/180120241424439082_FPGJROAD270512017_1 Generated Challan (../UserAccount/Neft_ChallanCorp.aspx?pid=ROAD270512017_1)



SWACHH BHARAT (HTTPS://SWACHHBHARAT.MYGOV.IN/)



Power To Empower (HTTP://WWW.DIGITALINDIA.GOV.IN)

(HTTPS://DATA.GOV.IN/)



(HTTPS://INDIA.GOV.IN/)



(HTTPS://WWW.MYGOV.IN/)



Open Government Data (OGD) Platform India

MeitY

(HTTP://MEITY.GOV.IN/)



(HTTP://WWW.PMINDIA.GOV.IN/EN/)



(HTTP://WWW.NIC.IN/)

© Content Owned, Updated and Maintained by Ministry of Environment, Forest and Climate Change, Government of India

Terms & Conditions (TermsandConditions.aspx) | Privacy Policy (Privacypolicy.aspx) | Copyright Policy (CopyrightPolicy.aspx) | Hyperlinking Policy (HyperlinkingPolicy.aspx) | Accessibility Statement (Accessibilitystatement.aspx) | Disclaimer (Disclaimer.aspx) | Contact Us (contact.aspx)

For any Technical support, Please Contact EFCCID, NIC, New Delhi, monitoring-fc(at)nic(dot)in



FCA Projects, Diverted Land, CA Land Management

[Home](#)
[FCA-1980 Projects](#)
[Diverted Lands](#)
[CA Lands](#)
[Reports](#)

Land Received from UA against FCA projects for Compensatory Afforestation

Project Name : **Diversion of 39.3936 Ha. of Protected Forest land for upgradation of junction with NH-47 Limbadi-Suredranagar-Dhrangadhra of NH-51 in State of Gujarat**

Project Type : **Road/Bridge**

Total Land Diverted : **39.394**

Land type * **--Select--**

Category of CA Land* **CA**

Select State * **Gujarat**

Select Circle * **Gandhinagar Circle**

Select Division * **Sabarkantha**

Select Range * **--Select--**

Site Name/Compartment/Block Details : *

Location Details(Optional)

Shape of Land received for CA:* **Block (Polygon)**

Area of Land Received for CA (In Hact.) *

Area of Land that has already been received(In Hact.): **79.000**

Upload GPS File **Choose File** No file chosen

Upload Scanned copy of Map of the land received for CA **Choose File** No file chosen

(Please upload KML/KMZ file only.)




(Please upload JPG/jpg file only.)

Save The CA Land Details

Cancel

Edit/update - Land Received from UA against FCA projects for Compensatory Afforestation

S.No.	Site Name	Land Type	Land Category	Land Area(in Ha)	District	Range	Notification order No.	Notification Status	
-------	-----------	-----------	---------------	------------------	----------	-------	------------------------	---------------------	--

1	38/pt - Nankhi	Degraded Notified Forest	CA	19.000		Raigadh [Sabarkantha-South]			
2	91/pt - Antarsumba	Degraded Notified Forest	CA	20.000		Dholwani [Sabarkantha]			
3	37 - Bubadiyana Chhapara	Degraded Notified Forest	CA	40.000		Rdf Khedbrahma [Sabarkantha]			
			Total	79.000					