

Office of the Principle Chief Conservator of Forests

Land Branch, Gujarat State,
A-Wing, 3rd floor, Aranya Bhavan,
Sector-10-A, Gandhinagar.

Phone no. 079-232-54116

Email dcf.fca.gujarat@gmail.com

To

The Principal Secretary,

Forest & Environment Department,

New Sachivalaya, Gandhinagar

Sub: Diversion of 112.7363 ha. (SF Amreli 77.1241 ha. and Botad 35.6122 ha.) of protected forest land for upgradation two/four lane with paved shoulder configuration of Mahuva-Savarkundla-Amreli-Bagasara-Jetpur section of NH-351 in the State of Gujarat.

(Online Proposal no. FP/GJ/ROAD/25954/2017)

Ref: Government of India's In-principle approval letter no.FC-6/GJA-83/2023/IRO-GNR Dt.21-12-2023

Sir,

With reference to the above subject and letter the compliance report of conditions of In-principle approval is as under:

Sr. No.	Conditions	Sr. No.	Reply
A: Conditions which needs to be complied prior to handing over of forest land by the State Forest Department:			
1	The cost of compensatory afforestation at the prevailing wage rates as per compensatory afforestation scheme and the cost of survey, demarcation and erection of permanent pillars if required on the CA land shall be deposited in advance with the forest department by the project authority. The CA will be maintained for 10 years. The scheme may include appropriate provision for anticipated cost increase for works scheduled for subsequent years.	1	The User Agency has deposited an amount of Rs.16,92,14,880/- towards the cost of Compensatory Afforestation in the CAMPA fund.
2	The State Government shall charge the Net Present Value(NPV) for the 112.7363 ha forest area to be diverted under this proposal from the User Agency as per the orders of the Hon'ble Supreme Court of India dated 30.10.2002, 01.08.2003, 28.03.2008, 24/04/2008 and 09.05.2005 in IA No. 566 in WP (C) No. 202/1995 and as per the guidelines issued by the Ministry vide letters No. 5-1/1998-FC (Pt.II) dated 18.09.2003, as well as letter No. 5-2/2006-FC dated 03/10/2006 and 5-3/2007-FC dated 05/02/2009 and chapter 3 of FCA Handbook, 2019 in this regard.	2	The User Agency has already deposited an amount of Rs. 7,55,48,976/- towards the cost of Net Present Value in the CAMPA fund.

Signature Not Verified

Signed by: Dr. Jai Pal Singh
APCCF
Date: 2025.07.28
15:54:22 +05:30

File No: PCCFO/per/e-file/129/2023/7764/Land

Approved By: APCCF, Land, PCCFO

Open the document in Adobe Acrobat DC to verify the E-sign



3	Additional amount of the NPV of the diverted forestland, if any, becoming due after finalization of the same by the Hon'ble Supreme Court of India on receipt of the report from the Expert Committee, shall be charged by the State Government from the User Agency. The User Agency shall furnish an undertaking to this effect.	4	The User Agency has already given the undertaking in this regard.
4	The complete compliance of the FRA, 2006 shall be ensured by way of prescribed certificate from the concerned district collector.	4	FRA certificate of Collector, Amreli & Botad is attached herewith.
5	The boundary of the diverted forest land shall be suitably demarcated on ground at the project cost, as per the direction of concerned Divisional Forest Officer.	5	The User Agency has Agreed
6	The KML file of the area to be diverted and the CA areas shall be uploaded on the e-Green watch portal with all requisite details, before issuing working permission towards linear projects or submitting compliance report for seeking stage-II approval, as the case may be.	6	The KML files of CA area is uploaded on the e-Green watch portal.
7	All the fund received from user agency under the project shall be transferred/deposited to CAMPA fund only through e-portal.	7	Funds from the user agency has been transferred online to the CAMPA fund through e-portal.

B: Conditions which needs to be strictly complied on field after handing over of forest land to the user agency by the State Forest Department but the compliance in form of undertaking shall be submitted prior to Stage-II approval:

1	Legal status of the forest land shall remain unchanged.	1	The User Agency has Agreed
2	Forest land will be handed over to the user agency only after required non forest land for the project is handed over by the User Agency.	2	The User Agency has Agreed
3	Compensatory Afforestation: Compensatory afforestation shall be taken up by the Forest Department over 155.00 Ha.degraded forestland, Compartment No.155 pt, Village-Vansiya, Bandheli, Kanajiya and Kevadiya, Range-Godhara East, Taluka-Godhara, District-Panchmahal of Gujarat at the cost of the user agency. As far as possible, a mixture of local indigenous species shall be planted and monoculture of any species shall be avoided.	3	The User Agency has deposited an amount of Rs.16,92,14,880/- towards the cost of Compensatory Afforestation in the CAMPA fund.
4	Compensatory Afforestation: Compensatory afforestation shall be taken up by the Forest Department over 72.00 Ha.degraded forestland, Compartment No.146 pt, Village-Kharod Taluka-Dahod, District- Dahod, Division Baria of Gujarat at the cost of the user agency. As far as possible a mixture of local indigenous species shall be planted and monoculture of any species shall be avoided.	4	
5	Compensatory afforestation shall be taken up by the Forest Department over 227.00 Ha.degraded forest land, at the cost of the user agency. As far as possible, a mixture of local indigenous species shall be planted and monoculture of any species shall be avoided.	5	The User Agency has Agreed

Signature Not Verified

Signed by: Dr. Jai Pal Singh
APCCF
Date: 2025.07.28
15:54:22 +05:30

File No: PCCFO/per/e-file/129/2023/7764/Land

Approved By: APCCF, Land, PCCFO

Open the document in Adobe Acrobat DC to verify the E-sign



6	User Agency Shall restrict the felling of trees upto 5418 trees/minimum number in the diverted forest land and the trees shall be felled under the strict supervision of the State Forest Department and the cost of felling of trees shall be deposited by the User Agency with the State forest Department.	6	The User Agency has Agreed
7	The user agency shall raise strip plantation on both sides and central verge of the road as per the IRC norms.	7	The User Agency has agreed
8	Speed regulating signage will be erected along the road at regular intervals in the protected area/forest area.	8	The User Agency has Agreed
9	No damage to the flora and fauna of the adjoining area should be caused.	9	The User Agency has agreed
10	The layout plan of proposal shall not be changed without prior approval of the central government.	10	The User Agency has agreed
11	No labour camp shall be established on the forest land.	11	The User Agency has agreed
12	Sufficient firewood, preferably alternate fuel, shall be provided by the User Agency to the labourers after purchasing the same from the State Forest Department or the Forest Development Corporation or any other legal source of alternate fuel.	12	The User Agency has agreed
13	No additional or new path will be constructed inside the forest area for transportation of construction materials for execution of the project work.	13	The User Agency has agreed
14	The period of diversion under this approval shall be co-terminus with the period of lease to be granted in favour of the user agency or the project life, whichever is less.	14	The User Agency has Agreed
15	The user agency in consultation with the state government shall create and maintain alternate habitate/home for the avifauna, whose nesting trees are to be cleared in this project. Bird's nests artificially made out of eco-friendly material shall be used in the area, including forest area and human settlements, adjoining the forest area being diverted for the project.	15	The User Agency has undertaken that the forest land shall not be used for any purpose, other than that specified in the FCA Proposal.
16	The forest land shall not be used for any purpose other than that specified in the project proposal.	16	The User Agency has agreed
17	The forest land proposed to be diverted shall under no circumstances be transferred to any other agencies, department or person without prior approval of Govt. of India.	17	The User Agency has agreed

Signature Not Verified

Signed by: Dr. Jai Pal Singh
APCCF
Date: 2025.07.28
15:54:22 +05:30

File No: PCCFO/per/e-file/129/2023/7764/Land

Approved By: APCCF, Land, PCCFO

Open the document in Adobe Acrobat DC to verify the E-sign



18	The user agency shall submit the annual self compliance report in respect of the above stated conditions to the State Government and Integrated Regional Office, Gandhinagar by the end of March every year.	18	The User Agency has agreed.
19	The user agency shall comply the provisions of the all Acts, Rules, Regulations, guidelines, NGT order & Hon'ble Court Order (s) pertaining to this project, if any, for the time being in force, as applicable to the project.	19	The User Agency has agreed
20	Violation of any of these conditions will amount to violation of Forest (Conservation) Act, 1980 and action would be taken as per Para 1.21 of FCA, 1980 Handbook 2019.	20	The User Agency has agreed
21	Any other condition that the Ministry of Environment, forests & Climate Change may stipulate from time to time in the interest of conservation, protection and development of forests & wildlife.	21	The Compliance report is uploaded on e-portal.
22	The compliance report in the letter format of Govt. of Gujarat shall be uploaded on e-portal (https://parivesh.nic.in)	22	The User Agency has agreed
Specific Conditions :			
1	The User Agency shall construct 6 feet high wall along the boundary of the proposed CA land in both the patches.	1	The User Agency has deposited an amount of Rs.93,000/- towards the cost of Survey & Demarcation in the CAMPA fund.
2	The User Agency shall provide at its cost required number of Solar Pumps as given by forest department for irrigating the CA plantation.	2	The User Agency has deposited an amount of Rs.1,27,50,000/- towards the cost of Solar pump with borwell & pipeline in the CAMPA fund.
3	The User Agency shall construct underpasses of height 3 to 4 meters and 5 meter width at its cost every 500 meters within forest land along the road for easy movement of wild animals.	3	The User Agency has deposited an amount of Rs.8,24,70,000/- towards the cost of Stone wall poiting & 6" fit height wall in the CAMPA fund.

In view of above and since the conditions of In-principle approval have already been complied with, the matter may now be referred to Integrated Regional Office, Gandhinagar for issuance of formal approval.

Performa

1.	Name of Regional Office	:	Gandhinagar
2.	State/District/Forest Division to which the proposal relates	:	Gujarat /Bhavnagar & Amreli/SF, Amreli & Botad
3.	Name of User Agency, nature of proposal	:	National Highway Division, Rajkot Road
4.	Extend of forest area involved	:	112.7363 ha.
5.	Whether original, or extension	:	Original
6.	If extension of lease, pl clarify if proposal involves additional forest area, and if so, specify	:	—
7.	Date of 1 st stage clearance	:	Date.21/12/2023

Signature Not Verified

Signed by: Dr. Jai Pal Singh
APCCF
Date: 2025.07.28
15:54:22 +05:30

File No: PCCFO/per/e-file/129/2023/7764/Land

Approved By: APCCF, Land, PCCFO

Open the document in Adobe Acrobat DC to verify the E-sign



8.	Extend of CAMPA charges, head wise viz	:	
	(a) Compensatory Afforestation	:	CA+ Survey & Demarcation+ Solar pump with borwell & pipeline+ Stone wall poiting & 6" fit height wall =Rs. 169214880 + Rs. 93000 /-+Rs. 12750000+Rs. 82470000 Total Rs.26,45,27,880/-
	(b) Additional CA	:	
	(c) Penal CA	:	—
	(d) Catchment Area Treatment	:	—
	(f) Additional charges for diversion of area falling under notified/protected areas	:	—
	(g) Net Present Value	:	Rs.7,55,48,976 /-
	(h) medicinal plants	:	-
9.	Details of Bank Drafts (Bank, Draft No., Date & Amount), head-wise against items indicated in paragraph 9 above.	:	—
10.	Whether deposited by RTGS, if so, the particulars & dated of remittance.	:	User Agency online transferred in CAMPA fund through e-portal.
11.	Bank [Corporation Bank, Lodhi complex/union bank of India, Sunder Nagar] in which deposited, with date of deposition.	:	Union Bank of India, Lodhi Road, New Delhi, Date.18/12/2023
12.	Any other remarks.	:	—

(Dr. Jaipal Singh)

Addl. Pri. Chief Conservator of Forests

Land

Gujarat State, Gandhinagar

Copy to Conservator of Forests, Social Forestry Circle, Rajkot / Deputy Conservator of Forests, SF, Amreli/Botad for necessary information.

Signature Not Verified

Signed by: Dr. Jaipal Singh
APCCF
Date: 2025.07.28
15:54:22 +05:30

File No: PCCFO/per/e-file/129/2023/7764/Land

Approved By: APCCF, Land, PCCFO

Open the document in Adobe Acrobat DC to verify the E-sign



I/60598/2023



भारत सरकार
GOVERNMENT OF INDIA

पर्यावरण, वन एवं जलवायु परिवर्तन मंत्रालय
MINISTRY OF ENVIRONMENT, FOREST & CLIMATE
CHANGE



क्षेत्रीय कार्यालय, गांधीनगर/ Regional Office, Gandhinagar

ए.वींग- 407 एवं 409, "अरण्य भवन", सी.एच.-3 सर्किल के समीप, सेक्टर-10ए, गांधीनगर-382010 / A wing-407 & 409, "ARANYA BHAWAN", Near CH-3 Circle, Sector-10A, Gandhi Nagar-382010
Email: iro.gandhingar-mefcc@gov.in

Dated: 21st दिसंबर, 2023

To

अपर मुख्य सचिव (वन)/The Additional Chief Secretary (Forests)

गुजरात सरकार/Govt. of Gujarat

ब्लॉक नं. 14, आठवां तल, न्यू सचिवालय

Block No. 14, 8th Floor, New Sachivalaya

गांधीनगर, गुजरात/Gandhinagar, Gujarat.

(Online Proposal No: FP/GJ/ROAD/25954/2017)

Sub: Diversion of 112.7363 ha Protected Forest land for upgradation two/four lane with paved shoulder configuration of Mahuva-Savarkundla-Amreli-Bagasara-Jetpur section of NH-351 in Bhavnagar and Amreli District in favour of Executive Engineer, National Highway Division, Rajkot.

Sir,

This refers to letter No. FED/FLP/e-file/6/2023/2910/F dated 29.11.2023 of the State Govt. of Gujarat on the above mentioned subject seeking prior approval of the Ministry of Environment, Forest & Climate Change under section 2 of Forest (Conservation) Act, 1980.

The proposal was duly considered and approved by the Regional Empowered Committee in its 15th Meeting held on 11.12.2023 for issuance of In-Principle approval. Therefore, the undersigned, on the behalf of the Central Government, conveys **In-Principle/Stage-I Approval** for diversion of 112.7363 ha Protected Forest land for upgradation two/four lane with paved shoulder configuration of Mahuva-Savarkundla-Amreli-Bagasara-Jetpur section of NH-351 in Bhavnagar and Amreli District in favour of Executive Engineer, National Highway Division, Rajkot with the following general, standard and specific conditions:-

A: Conditions which needs to be complied prior to handing over of forest land by the State Forest Department:

1. The cost of compensatory afforestation at the prevailing wage rates as per compensatory afforestation scheme and the cost of survey, demarcation and erection of permanent pillars if required on the CA land shall be deposited in advance with the Forest Department by the project authority. The CA will be maintained for 10 years. The scheme may include appropriate provision for anticipated cost increase for works scheduled for subsequent years.
2. The State Government shall charge the Net Present Value (NPV) for the **112.7363 ha** forest area to be diverted under this proposal from the User Agency as per the orders of the Hon'ble Supreme Court of India dated 30/10/2002, 01/08/2003, 28/03/2008, 24/04/2008 and 09/05/2008 in IA No. 566 in WP (C) No. 202/1995 and as per the guidelines issued by the Ministry vide letters No. 5-1/1998-FC (Pt.II) dated 18/09/2003, as well as letter No. 5-

[Signature]
21/12/2023

FC-6/GJA-83/2023-GNR

1082495/2023/IRO-GNR

FC-6/GJA-83/2023-GNR

I/60598/2023

2/2006-FC dated 03/10/2006 and 5-3/2007-FC dated 05/02/2009 and revision of NPV vide Ministry letter No. 5-3/2011-FC(Vol-1) dated 06.01.2022 in this regard.

3. Additional amount of the NPV of the diverted forest land, if any, becoming due after finalization of the same by the Hon'ble Supreme Court of India on receipt of the report from the Expert Committee, shall be charged by the State Government from the User Agency. The User Agency shall furnish an undertaking to this effect.
4. The complete compliance of the FRA, 2006 shall be ensured by way of prescribed certificate from the concerned District Collector.
5. The boundary of the diverted forest land shall be suitably demarcated on ground at the project cost, as per the direction of concerned Divisional Forest Officer.
6. The KML file of the area to be diverted and the CA areas shall be uploaded on the e-Green watch portal with all requisite details, before issuing working permission towards linear projects or submitting compliance report for seeking Stage-II approval, as the case may be.
7. All the funds received from the user agency under the project shall be transferred/ deposited to CAMPA fund only through e-portal.

B: Conditions which needs to be strictly complied on field after handing over of forest land to the User Agency by the State Forest Department but the compliance in form of undertaking shall be submitted prior to Stage-II approval:

1. Legal status of the forest land shall remain unchanged.
2. Forest land will be handed over to the User Agency only after required non-forest land for the project is handed over to the User Agency.
3. Compensatory afforestation shall be taken up by the Forest Department over 155.00 ha degraded forest land, Compartment No. 155 pt, Village- Vansiya, Bandheli, Kanajiya and Kevadiya, Range-Godhra East, Taluka-Godhara, District- Panchmahal of Gujarat at the cost of the user agency. As far as possible, a mixture of local indigenous species shall be planted and mono-culture of any species may be avoided.
4. Compensatory afforestation shall be taken up by the Forest Department over 72.00 ha degraded forest land, Compartment No. 146 pt, Village-Kharod, Taluka-Dahod, District- Dahod, Division, Baria of Gujarat at the cost of the user agency. As far as possible, a mixture of local indigenous species shall be planted and mono-culture of any species may be avoided.
5. Compensatory Afforestation shall be taken up by the Forest Department over 227.00 ha de-graded forest land at the cost of the user agency. As far as possible, a mixture of local indigenous species shall be planted and mono-culture of any species may be avoided.
4. User agency shall restrict the felling of trees to 5418 trees/minimum numbers in the diverted forest land and the trees shall be felled under the strict supervision of the State Forest Department and cost of felling of trees shall be deposited by the User Agency with the State Forest Department.
5. The User Agency shall raise strip plantation on both sides and central verge of the road as per the IRC norms.
6. Speed regulating signage will be erected along the road at regular intervals in the Protected Areas/ Forest Areas.

[Signature]
21/12/2023

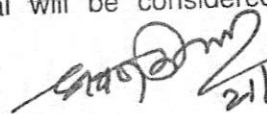
I/60598/2023

7. No damage to the flora and fauna of the adjoining area shall be caused.
8. The layout plan of the proposal shall not be changed without prior approval of Central Government.
9. No labour camp shall be established on the forest land.
10. Sufficient firewood, preferably the alternate fuel, shall be provided by the User Agency to the labourer after purchasing the same from the State Forest Department or the Forest Development Corporation or any other legal source of alternate fuel.
11. No additional or new path will be constructed inside the forest area for transportation of construction materials for execution of the project work.
12. The period of diversion under this approval shall be co-terminus with the period of lease to be granted in favour of the user agency or the project life, whichever is less.
13. The user agency in consultation with the State Government shall create and maintain alternate habitat/home for the avifauna, whose nesting trees are to be cleared in this project. Bird's nests artificially made out of eco-friendly material shall be used in the area, including forest area and human settlements, adjoining the forest area being diverted for the project.
14. The forest land shall not be used for any purpose other than that specified in the project proposal.
15. The forest land proposed to be diverted shall under no circumstances be transferred to any other agencies, department or person without prior approval of Govt. of India.
16. The User Agency shall submit the annual self compliance report in respect of the above stated conditions to the State Government and Integrated Regional Office, Gandhinagar by the end of March every year.
17. The User Agency shall comply with all the provisions of the all Acts, Rules, Regulations, Guidelines, Hon'ble Court Order (s) and NGT Order (s) pertaining to this project, if any, for the time being in force, as applicable to the project.
18. Violation of any of these conditions will amount to violation of Forest (Conservation) Act, 1980 and action would be taken as per the MoEF&CC Guideline F. No. 11-42/2017-FC dt 29/01/2018.
19. Any other condition that the Ministry of Environment, Forests & Climate Change may stipulate from time to time in the interest of conservation, protection and development of forests & wildlife.
20. The compliance report shall be uploaded on e-portal (<https://parivesh.nic.in/>).

Specific Conditions:

1. The user agency shall construct 6 feet high wall along the boundary of the proposed CA land in both the patches.
2. The user agency shall provide at its cost required number of Solar Pumps as given by the Forest Department for irrigating the CA plantation.
3. User Agency shall construct underpasses **of height 3 to 4 Meters and 5 Meter width** at its cost at every 500 meters within forest land along the road for easy movement of wild animals.

After receipt of compliance report on fulfillment of all of the above conditions from the State Government, proposal will be considered for final approval under


21/12/2023

FC-6/GJA-83/2023-GNR


1082495/2023/IRO-GNR

FC-6/GJA-83/2023-GNR

I/60598/2023

Section-2 of the Forest (Conservation) Act, 1980. The User Agency shall take up the work as per the guidelines in force and after ensuring that all necessary clearances for the entire stretch are in place. Working permission, if any issued, shall be intimated to IRO, Gandhinagar. Transfer of forest land shall not be effected till final approval is granted by the Central Government in this regard.

Further, it may also be noted that this **In-principle/Stage-I** approval shall be valid for a period of 2 years from the date of issue of this letter. In the event of non-compliance of the above conditions, this In-principle approval shall be revoked after **two (02) years**.

 21/11/2023
(श्रवण कुमार वर्मा/Shrawan Kumar Verma)
क्षेत्रीय अधिकारी/ **Regional Officer**
क्षेत्रीय कार्यालय, गांधीनगर/
Regional Office, Gandhinagar.

Copy to/ प्रतिलिपि:

1. The Inspector General of Forests (Central), ROHQ Division, Ministry of Environment Forest and Climate Change, Indira paryavaran Bhawan, Jor Bagh Road, New Delhi- 110003.
2. The APCCF & Nodal Officer (FCA), Aranya Bhawan, Sector- 10A, Gandhinagar, Gujarat.
3. The Deputy Conservator of Forests, Social Forestry Division Amreli, Amreli, Gujarat.
4. The Deputy Conservator of Forests, Social Forestry Division Botad, Botad, Gujarat.
5. The concerned User Agency.
6. Guard File.

No. PB/NH-351/897

Office of the,
Executive Engineer,
National Highway Division,
Dr. Rajendraprasad Road,
Rajkot.

Date-15-4-25

To,

1. **The Deputy Conservator of Forest,**
Social Forestry Division,
Bahumali Bhavan, Block-B
2nd Floor, Amreli, Gujarat
2. **The Deputy Conservator of Forest,**
Social Forestry Division,
Jilla Seva Sadan, A- Wing,
2nd Floor, Khas road
Botad Gujarat

Sub.: Diversion of 112.7363 ha Protected Forest land for upgradation two/ four lane with paved shoulder configuration of Mahuva-Savarkundla-Amreli-Bagasara-Jetpur section of NH-351 In Bhavnagar and Amreli District In favour of Executive Engineer, National Highway Division, Rajkot : **Submission of Compliance Report for obtaining Final (Stage-II) approval- reg.**

Ref.:

- (i) DCF, Amreli letter No. 81596/2023-24, dated 15.01.2024
- (ii) DCF, Botad letter No. C/FCA/T-6/17-18/2024-23, dated 30.04.2024
- (iii) MoEF&CC IRO-Gandhinagar's letter No. FC-6/GJA-83/2023-GNR, dated 21.12.2024.
- (iv) This office letter no.EE/NH/forest/compliance/3258, dtd.13/12/2024.

In reference to the above subject and letters under reference it is to state that, the Central Government, MoEF&CC, IRO-Gandhinagar vide their File No: FC-6/GJA-83/2023-GNR, dated 21.12.2024 had accorded In-principle approval for diversion of 112.736 ha forest land with certain conditions under Section-2 of the Forest (Conservation) Act, 1980.

In this regard, it is kindly requested to ignore and treat as null and void the referred letter (iv) vide which compliances of In-principle approval was submitted. Further, following are the point wise compliances of the In-principle approval being forwarded for consideration & issuing final Forest Clearance (Stage-II), please:-



A. Conditions which need to be complied prior to handing over of forest land by the State Forest Department:-

Sl. No.	Conditions made by MoEF&CC, IRO Gandhinagar	Compliance by User Agency
1.	The cost of compensatory afforestation at the prevailing wage rates as per compensatory afforestation scheme and the cost of survey, demarcation and erection of permanent pillars if required on the CA land shall be deposited in advance with the Forest Department by the project authority. The CA will be maintained for 10 years. The scheme may include appropriate provision for anticipated cost increase for works scheduled for subsequent years.	As per demands received from DCF, Amreli & DCF, Botad and duly verified by the Nodal Officer (FC), Gujarat, an amount of Rs. 34,00,76,856/- on account of CA, NPV & Other levies have been paid in State CAMPA through e-chalan generated from Parivesh Portal. The approved CA scheme includes maintenance for 10 years. Copy of payment receipt is enclosed as Annexure-I . The payment made by User Agency, is reflecting with Transaction ID CNRBR52024101190670229, dated 10.10.2024 in PART-II on the Parivesh Portal.
2.	The State Government shall charge the Net Present Value (NPV) for the 112.7363 ha forest area to be diverted under this proposal from the User Agency as per the orders of the Hon'ble Supreme Court of India dated 30/10/2002, 01/08/2003, 28/03/2008, 24/04/2008 and 09/05/2008 in IA No. 566 in WP (C) No. 202/1995 and as per the guidelines issued by the Ministry vide letters No. 5-1/1998-FC (Pt II) dated 18/09/2003, as well as letter No. 5-2/2006-FC dated 03/10/2006 and 5-3/2007-FC dated 05/02/2009 and revision of NPV vide Ministry letter No. 5-3/2011-FC(Vol-1) dated 06.01.2022 in this regard.	
3.	Additional amount of the NPV of the diverted forest land, if any, becoming due after finalization of the same by the Hon'ble Supreme Court of India on receipt of the report from the Expert Committee, shall be charged by the State Government from the User Agency. The User Agency shall furnish an undertaking to this effect.	
4.	The complete compliance of the FRA, 2006 shall be ensured by way of prescribed certificate from the concerned District Collector.	The compliance of FRA 2006 has been completed. In this regard, the FRA Certificate issued by District Collector,




		Bhavnagar vide letter No. Land-1/Temp/9791/56304/2023 dated 09/11/2023, and FRA Certificate issued by District Collector, Amreli vide their letter No. Chi/Land/3/WS/187/2025, dated 04.03.2025 are enclosed as Annexure-II .
5.	The boundary of the diverted forest land shall be suitably demarcated on ground at the project cost, as per the direction of concerned Divisional Forest Officer	Agreed
6.	The KML file of the area to be diverted and the CA areas shall be uploaded on the e-Green watch portal with all requisite details, before issuing working permission towards linear projects or submitting compliance report for seeking Stage-II approval, as the case may be.	Pertains to Forest Department
7.	All the funds received from the user agency under the project shall be transferred/ deposited to CAMPA fund only through e-portal.	All the funds have been transferred/ deposited to CAMPA fund through e-challan generated from PARIVESH Portal and the same is reflected in the PARIVESH.

(B) Conditions which need to be strictly complied on field after handing over of forest land to the user agency by the State Forest Department but the compliance in form of undertaking shall be submitted prior to Stage-II approval:

Sl. No.	Condition	Compliance
1.	Legal status of the forest land shall remain unchanged.	Agreed
2.	Forest land will be handed over to the User Agency only after required non- forest land for the project is handed over to the User Agency.	Agreed
3.	Compensatory afforestation shall be taken up by the Forest Department over 155.00 ha degraded forest land, Compartment No. 155 pt, Village-Vansiya, Bandheli, Kanajiya and Kevadiya, Range-Godhra East, Taluka-Godhara, District-Panchmahal of Gujarat at the cost of the user	Pertains to Forest Department



	agency. As far as possible, a mixture of local indigenous species shall be planted and mono-culture of any species may be avoided.	
4.	Compensatory afforestation shall be taken up by the Forest Department over 72.00 ha degraded forest land, Compartment No. 146 pt. Village-Kharod, Taluka-Dahod, District- Dahod, Division, Baria of Gujarat at the cost of the user agency. As far as possible, a mixture of local indigenous species shall be planted and mono-culture of any species may be avoided	Pertains to Forest Department
5.	Compensatory afforestation shall be taken up by the Forest Department over 227.00 ha degraded forest land at the cost of the user agency. As far as possible, a mixture of local indigenous species shall be planted and mono-culture of any species may be avoided	Pertains to Forest Department
6.	User agency shall restrict the felling of trees to 5418 trees/minimum numbers in the diverted forest land and the trees shall be felled under the strict supervision of the State Forest Department and cost of felling of trees shall be deposited by the User Agency with the State Forest Department.	Agreed
7.	The User Agency shall raise strip plantation on both sides and central verge of the road as per the IRC norms.	Agreed
8.	Speed regulating signage will be erected along the road at regular intervals in the Protected Areas/ Forest Areas.	It is submitted that as such the project does not pass in the Protected Area/ Forest Area. The road side plantation within existing right of way (EROW) is notified as Protected Forest which is required to be removed/ cleared for widening/ improvement of existing highway.
9.	No damage to the flora and fauna of the adjoining area shall be caused.	Agreed
10.	The layout plan of the proposal shall not be	Agreed



	changed without prior approval of Central Government.	
11.	No labour camp shall be established on the forest land.	Agreed
12.	Sufficient firewood, preferably the alternate fuel, shall be provided by the User Agency to the labourer after purchasing the same from the State Forest Department or the Forest Development Corporation or any other legal source of alternate fuel.	Agreed
13.	No additional or new path will be constructed inside the forest area for transportation of construction materials for execution of the project work.	Agreed
14.	The period of diversion under this approval shall be co-terminus with the period of lease to be granted in favour of the user agency or the project life, whichever is less.	Agreed
15.	The user agency in consultation with the State Government shall create and maintain alternate habitat/home for the avifauna, whose nesting trees are to be cleared in this project. Bird's nests artificially made out of eco-friendly material shall be used in the area, including forest area and human settlements, adjoining the forest area being diverted for the project.	Agreed
16.	The forest land shall not be used for any purpose other than that specified in the project proposal.	Agreed
17.	The forest land proposed to be diverted shall under no circumstances be transferred to any other agencies, department or person without prior approval of Govt. of India.	Agreed
18.	The User Agency shall submit the annual self-compliance report in respect of the above stated conditions to the State Government and Integrated Regional Office, Gandhinagar by the end of March every year.	Agreed
19.	The User Agency shall comply with all the provisions of the all Acts, Rules, Regulations, Guidelines, Hon'ble Court Order (s) and NGT Order (s) pertaining to this project, if any, for	Agreed



	the time being in force, as applicable to the project.	
20.	Violation of any of these conditions will amount to violation of Forest (Conservation) Act, 1980 and action would be taken as per the MoEF&CC Guideline F. No. 11-42/2017-FC dt 29/01/2018.	Noted
21.	Any other condition that the Ministry of Environment, Forests & Climate Change may stipulate from time to time in the interest of conservation, protection and development of forests & wildlife.	Agreed
22.	The compliance report shall be uploaded on e-portal (https://parivesh.nic.in/).	The compliance report shall be uploaded on the e-portal.

Specific Conditions:

S.No.	Conditions made by MoEF&CC, IRO Gandhinagar	Compliance by User Agency
1.	The user agency shall construct 6 feet high wall along the boundary of the proposed CA land in both the patches.	The User Agency has deposited an amount of Rs. 34,00,76,856/- as per demands and verified by the Nodal Officer (FC), Gujarat. This amount includes cost of boundary wall and solar pumps etc. as well regarding the CA.
2.	The user agency shall provide at its cost required number of Solar Pumps as given by the Forest Department for irrigating the CA plantation.	
3.	User Agency shall construct underpasses of height 3 to 4 Meters and 5 Meter width at its cost at every 500 meters within forest land along the road for easy movement of wild animals.	It is submitted that the project road is a widening/ improvement of existing road and the proposed forest land is the avenue plantation notified as protected forest within the existing ROW of the project road. Being an existing road profile and existing features do not allow accommodating such provisions. Further, it is evident from the DFOs remarks in Part-II that neither Reserve Forest (RF)/ National Park/ Wildlife Sanctuary/ Wildlife Corridor fall within 10km radius from the project road nor wildlife in

		the project area. It may be mentioned that cross drainage structures like bridge, culverts proposed in the project may facilitate for easy movement of wild animals like hare, reptiles etc.
--	--	--

Undertakings for conditions stipulated in Stage-I is enclosed as **Annexure-I**.

In view of above, it is requested to please process for grant of final Forest (Stage-II) Clearance at the earliest so that work on project site could be commenced. This would ensure timely completion of the project.

In anticipation of kind co-operation please.

Yours sincerely,



Executive Engineer
National Highway Division,
Rajkot

Encl.: as above

Copy w. r. to;

1. APCCF-cum-Nodal Officer (FCA), Aranya Bhawan, Sector-10A, Gandhinagar, Gujarat
2. Conservator of Forest, Social Forestry Circle, Rajkot, Gujarat
3. Regional Officer, MORTH, Gandhinagar for kind information please.
4. Superintending Engineer, N H Circle, Gandhinagar for kind information please.

Annexure-I

Undertaking

Sub.: Diversion of 112.7363 ha Protected Forest land for upgradation two/ four lane with paved shoulder configuration of Mahuva-Savarkundla-Amreli-Bagasara-Jetpur section of NH-351 In Bhavnagar and Amreli District In favour of Executive Engineer, National Highway Division, Rajkot:
Undertakings as per In-principal approval for obtaining Final (Stage-II) Forest Clearance-reg.

Ref.: MoEF&CC IRO-Gandhinagar's letter No. FC-6/GJA-83/2023-GNR, dated 21.12.2024


The user agency i.e. Executive Engineer, National Highway Division, Rajkot hereby undertakes: -

1. that the Legal status of the forest land will remain unchanged.
2. that the Forest land will be handed over to the User Agency only after required non- forest land for the project is handed over to the User Agency.
3. that the User agency shall restrict the felling of trees to 5418 trees/minimum numbers in the diverted forest land and the trees shall be felled under the strict supervision of the State Forest Department and cost of felling of trees shall be deposited by the User Agency with the State Forest Department.
4. that the User Agency shall raise strip plantation on both sides and central verge of the road as per the IRC norms.
5. that the No damage to the flora and fauna of the adjoining area shall be caused.
6. that the layout plan of the proposal shall not be changed without prior approval of Central Government.
7. that the No labour camp shall be established on the forest land.
8. that the Sufficient firewood, preferably the alternate fuel, shall be provided by the User Agency to the labourer after purchasing the same from the State Forest Department or the Forest Development Corporation or any other legal source of alternate fuel.
9. that the No additional or new path will be constructed inside the forest area for transportation of construction materials for execution of the project work.
10. that the period of diversion under this approval shall be co-terminus with the period of lease to be granted in favour of the user agency or the project life whichever is less.
11. that the user agency in consultation with the State Government shall create and maintain alternate habitat/ home for the avifauna, whose nesting trees are to be cleared in this project. Bird's nests artificially made out of eco-



friendly material shall be used in the area, including forest area and human settlements, adjoining the forest area being diverted for the project.

12. that the forest land shall not be used for any purpose other than that specified in the project proposal.
13. that the forest land proposed to be diverted shall under no circumstances be transferred to any other agencies, department or person without prior approval of Govt. of India.
14. that the User Agency shall submit the annual self-compliance report in respect of the above stated conditions to the State Government and Integrated Regional Office, Gandhinagar by the end of March every year.
15. that the User Agency shall comply with all the provisions of the all Acts, Rules, Regulations, Guidelines, Hon'ble Court Order (s) and NGT Order (s) pertaining to this project, if any, for the time being in force, as applicable to the project.
16. that the Violation of any of these conditions will amount to violation of Forest (Conservation) Act, 1980 and action would be taken as per the MoEF&CC Guideline F. No. 11-42/2017-FC dt 29/01/2018.
17. that Any other condition that the Ministry of Environment, Forests & Climate Change may stipulate from time to time in the interest of conservation, protection and development of forests & wildlife.
18. that the compliance report shall be uploaded on e-portal (<https://parivesh.nic.in/>).


Executive Engineer
National Highway Division,
Rajkot

Help

Status of the Payment made by User Agencies

Click on Proposal No. to view Detail of proposal. Click on Demand letter to view Uploaded demand letter.
 CA : Compensatory Afforestation; Addl CA : Additional Compensatory Afforestation; PCA : Penal Compensatory Afforestation; CAT : Catchment Area Treatment; Addl PA : Additional Charges for protected area; NPV : Net

Present Value;

To be

Verified

Verified

Unpaid

: This icon shows that the details of the Funds submitted by User Agency are yet to be verified by Nodal Officer.
 : This icon shows that the demand has been verified by Nodal Officer.

: This icon shows that the payment yet to be made.

Challan

Generated

Paid

: This icon shows that the challan has been generated.

: This icon shows that the payment has been made.

Proposals received on or after 15th July 2014 All Proposals received upto 14th July 2014

Select Region : Select State :

Select User Agency :

Payment Status : ☒ Paid ☐ Unpaid ☐ All

Bank Name : Mode of Payment :

Transaction Date (From) : Transaction Date (To) :

Enter value for Search : 25954/2017

SEARCH

Sno.	Proposal Detail	Application No	Date of IN- PRINCIPLE	Amount to be Paid/Amount Paid (in Rs.)	Payment Status	Payment Detail	Demand Letter
1	FP/GJ/ROAD/25954/2017 View report.aspx?Pkd=FP/GJ/ROAD/25954/2017 Subsidization and upgradation of Mahuva-Savarkundia- Amreli- Nagasara-Jetpur section of NH-351 to two/lane with paved shoulder configuration in the State of Gujarat	ROAD259542017716	21 Dec 2023	CA: 15921480/-Addl CA: 0/-PCA: 0/-Safety Zone: 0/-NPV: 755484/-Survey & Demarcation: 3000/-Solar pump with borewell 1275000/- & pipeline : Stone wall footing & 6" fit height wall : 8247000/-Total: 340076856/-	<input checked="" type="radio"/> Paid	Fund Demand Verified by : 04 Oct 2024 Nodal Officer On Bank Name : Union Bank Of India Mode of Payment : NEFT/RTGS Challan Generated : 04 Oct 2024 On Transaction Date : 10 Oct 2024	Demand Letter Generated Challan (.../User/Account/Neft_ChallanCorp.aspx?Pkd=ROAD259542017716)

(HTTPS://SWACHHBHARAT.MYGOV.IN/)

(HTTP://WWW.DIGITALINDIA.GOV.IN)

(HTTPS://DATA.GOV.IN/)

india.gov.in

(HTTPS://INDIA.GOV.IN/)

GOV

(HTTPS://WWW.MYGOV.IN/)

MeitY (HTTP://MEITY.GOV.IN/)



(HTTP://WWW.PMINDIA.GOV.IN/EN/)



(HTTP://WWW.NIC.IN/)

© Content Owned, Updated and Maintained by Ministry of Environment, Forest and Climate Change, Government of India

Terms & Conditions (TermsandConditions.aspx) | Privacy Policy (Privacypolicy.aspx) | Copyright Policy (CopyrightPolicy.aspx) | Hyperlinking Policy (HyperlinkingPolicy.aspx) | Accessibility Statement (Accessiblitystatement.aspx) | Disclaimer (Disclaimer.aspx) | Contact Us (contact.aspx)

For any technical support Please Contact FCCID NIC, New Delhi monitoring-ic(at)nic(dot)in



Deputy Conservator of Forests

Social Forestry Division. Botad

Jilla SevaSadan, A-wing

Second Floor, Khas Road, Botad-364710

E - mail : forest.bvn@gmail.com
: forest.btd@gmail.com

Tel. (02849) 271318
Fax. (02849) 271320

No. C/FCA/T-6/ 17-18 /2024-23

Date: 30/04/2024

✓ To,
Executive Engineer,
National Highway Division,
Rajkot

Sub : FCA Proposal for diversion of 0.1508 Hectare Protected Area for 66KV S/C
(3+1) 630Sq.mm, Underground cable from 66KV Sidsar Sub-Station to 66KV
Switchyard Of GWIL Budhel, Village : Budhel, Ta & Dist. Bhavnagar.
Ref : Under Secretary Forest & Environment Department letter
no.FC-6/GJA-83/2023-GNR, Dt.21/12/2023

In connection with your proposal under FCA 1980 & aforementioned subject matter & Reference therein.

You are requested to Deposit Net Present Value, C.A., and Other Charges Kindly go to E-portal and fill-up the amount. (Demand Note for E-portal is attached herewith). after that Present a compliance Report.


Yours faithfully

Deputy Conservator of Forests
Social Forestry Division - Botad

Copy Submitted to: Conservator of Forests, Social Forestry Circle Rajkot.

Demand Note (Manually Generated)

Government of India E-portal	1.	Name of Regional Office	:	Bhopal
	2.	State/District/Forest Division to which the proposal relates	:	Gujarat/ Social Forestry Division, Botad
	3.	Name of User Agency, nature of proposal	:	Office of the Executive Eng., National Highway Division, Rajkot
	4.	Extend of forest area involved	:	35.612
	5.	Whether original, or extension	:	Original
	6.	If extension of lease, please clarify if proposal involves additional forest area, and if so, specify	:	-
	7.	Date of 1st stage clearance	:	21-12-2023
	8.	Extend of CAMPA charges, head wise via	:	-
		(a) Compensatory Afforestation,	:	5,36,71,680/-
		(b) Additional CA	:	-
		(c) Penal CA	:	-
		(d) Catchment Area Treatment	:	-
		(e) Wildlife Management Plan	:	-
		(f) Additional charges for diversion of area falling under notified/protected areas	:	-
		(g) Net Present Value	:	2,38,65,026/-
		(h) Any other charges/Levies (pl.specify)	:	-
		1.Solar Pump With Borwell & Pipeline	:	37,50,000/-
		2.Stone Wall Poiting	:	2,77,50,000/-
		Total for Government of India	:	10,90,36,706/-
	* Kindly Go to E-portal and fill up the amount			


 Deputy Conservator of Forests
 Social Forestry Division
 Botad



નાયબ વન સંરક્ષકશ્રીની કચેરી

સામાજિક વનીકરણ વિભાગ, અમરેલી
બહુમાળીભવન, બી-બ્લોક, બીજો માળ,
અમરેલી - ૩૬૫ ૬૦૧

E-mail : fo-amr@gujarat.gov.in
forestamreli@gmail.com

Tel.(02792) 222603
Fax.(02792) 222603

ક્રમાંક : ફા/વન/ડી.ટી. ૧૨૦૨૩-૨૪

તા. ૧૫/૦૧/૨૦૨૪

પ્રતિ,
કાર્યપાલક ઈજનેરશ્રી,
રાષ્ટ્રીય ધોરીમાર્ગ વિભાગ,
ડૉ.રાજેન્દ્ર પ્રસાદ રોડ,
રાજકોટ

વિષય:- Diversion of 112.7363 Ha. (Sf Amreli 77.1241 Ha. And Botad 35.6122 ha.) of protected forest land for upgradation two/ four lane with paved shoulder configuration of mahuva- savarkundla-Amreli-Bagasara-jetpur section of NH-351 in the state of gujrat. (Online proposal No.FP.GJ/ROAD/25954/2017)

સંદર્ભ : (૧) ભારત સરકારશ્રીના પત્ર નં. 5-3/2011-FC(Vol-I) Dt.06.01.2022.


(૨) વન અને પર્યાવરણ વિભાગ, ભારત સરકાર, ગાંધીનગરનાં પત્રાંક:- FC-6/GJA-83/2023-GNR. તા.૨૧/૧૨/૨૦૨૩.

સવિનય ઉપરોક્ત વિષય તથા સંદર્ભપત્રો અન્વયે જાણાવવાનું કે, કાર્યપાલક ઈજનેર રાષ્ટ્રીય ધોરીમાર્ગ વિભાગ રાજકોટ દ્વારા અત્રેના વિભાગ હેઠળના કાર્યક્ષેત્રમાં સાવરકુંડલા-અમરેલી-બગસરા સુધી રોડ પહોળો કરવા માટે વન સંરક્ષણ ધારા - ૧૯૮૦ અન્વયે દરખાસ્ત કરેલ હતી. જેને ભારત સરકારશ્રીનાં વન અને પર્યાવરણ વિભાગ, ગાંધીનગર દ્વારા ઉપરોક્ત સંદર્ભપત્ર-૨ થી સૈધ્ધાંતિક મંજૂરી આપવામાં આવેલ છે. જે મુજબ એન.પી.વી. તથા વળતર વનીકરણની રકમ ભરપાઈ કરવાની છે. જેની ડીમાન્ડ નોટ આ સાથે સામેલ છે.

સૈધ્ધાંતિક મંજૂરીની શરત નં.૧ મુજબ વળતર વનીકરણની હાલના પ્રવર્તમાન દર રૂ.૪૬૨/- લેખે ૧.૦૦ હે. રૂ./ ૩,૪૫,૪૪૦/- લેખ ૧૫૫.૦૦ હેક્ટરના રૂ.૧૧,૫૫,૪૩,૨૦૦/- તેમજ અન્ય ચાર્જ રૂ.૬,૩૮,૧૩,૦૦૦/- આમ કુલ રૂ.૧૭,૯૩,૫૬,૨૦૦/- (સત્તર કરોડ ત્રણ લાખ છપ્પન હજાર બસો પૂરા) અને શરત નં.૨ મુજબ એન.પી.વી.ની રકમ ઉપરોક્ત દરખાસ્તનાં ૭૭.૧૨૪૧ હેક્ટરનાં રૂ.૫,૧૬,૮૩,૮૫૦/- (પાંચ કરોડ સોળ લાખ ત્યાશી હજાર નવસો પચાસ પૂરા) સામેલ પત્રકમાં જાણાવેલ વિગતે ઈ-પોર્ટલ પર કેમ્પા ઇંડમાં રકમ ભરપાઈ કરી અત્રે જાણ કરવા વિનંતી છે.


તેમજ ઉપરોક્ત સંદર્ભપત્ર-૨ માં જાણાવેલ શરતોની પૂર્તતા કરી બનતી ત્વરાએ પૂર્તતા અહેવાલ ૪ (ચાર નકલમાં) મોકલી આપવા વિનંતી. જેથી આગળની કાર્યવાહી હાથ ધરી શકાય.

સામેલ : ઉપર મુજબ


નાયબ વન સંરક્ષક
સામાજિક વનીકરણ વિભાગ, અમરેલી

Demand Note (Manually Generated)

Government of India E-portal	1.	Name of Regional Office	:	Bhopal
	2.	State/District/Forest Division to which the proposal relates	:	Gujarat/ Social Forestry Division, Amreli
	3.	Name of User Agency, nature of proposal	:	Executive engineer National Highway Division Rajkot
	4.	Extend of forest area involved	:	77.1241 Ha.
	5.	Whether original, or extension	:	Original
	6.	If extension of lease, please clarify if proposal involves additional forest area, and if so, specify	:	-
	7.	Date of 1st stage clearance	:	21/12/2023
	8.	Extend of CAMPA charges, head wise via	:	-
		(a) Compensatory Afforestation	:	11,55,43,200/-
		(b) Additional CA	:	-
		(c) Penal CA	:	-
		(d) Catchment Area Treatment	:	-
		(e) Wildlife Management Plan	:	-
		(f) Additional charges for diversion of area falling under notified/protected areas	:	-
		(g) Net Present Value	:	5,16,83,950/-
		(h) Any other charges/Levies	:	-
		1. Survey & Demarcation	:	93,000/-
		2.6" fit heigh wal	:	5,47,20,000/-
		3. Sollar Pump	:	90,00,000/-
		Total for Government of India	:	23,10,40,150/-
	* Kindly Go to E-portal and fill up the amount			


(S. S. Mujawar)

Deputy Conservator of Forests
Social Forestry Division Amreli

FORM-I
(For Linear Projects other than Plantations)
[Rule 6(3)(e) of Forest (Conservation) Rules 2003 as amended up to date]

Government of Gujarat
Office of the District Collector, Bhavnagar

No. Land-1/Temp/9791/56304/2023(220230033485)

Date: 9 /11/2023

TO WHOMSOEVER IT MAY CONCERN

In compliance of the Rule 6(3)(e) of the Forest (Conservation) Rules, 2003 [as amended vide the Forest (Conservation) Amendment Rules 2014; Forest (Conservation) second Amendment Rules 2014; and Forest (Conservation) Amendment Rules 2016] it is certified that **35.612 hectares** of forest land proposed to be diverted in favour of **Office of the Executive Engineer, National Highway Division, Rajkot** for **laying of Proposed for Upgradation of Two/Four Lanes with Paved Shoulder Configuration (NH 351, Junction with NH 51 Near Mahuva, Savarkundla, Amreli, Bagasara, Vadia, Jetpur on NH 27 in State of Gujarat Package No. NH/IAHE/16) Design chainage 0+0000 to 47+617 means alignment of package-1 Nesvad, Tavida, Nana Jadara, Gundarani, Bhadara, Dudhala No.2, Chardika, Kinkaria, Mota Asrana, Nana Asrana and Moti Vadal passes through 11 villages of mahuva taluka of Bhavnagar district** in the district falls within the jurisdiction of village(s) in **Mahuva** tehsils. It is further certified that:

- (a) The complete process of recognition and vesting of forest rights under the FRA has been carried out for the entire **35.612** hectares of forest land proposed for diversion. A copy of records of all consultations and meetings of the Forest Rights Committee(s), Gram Sabha(s), Sub-Division Level Committee(s) and the District Level Committee are enclosed as attachment **N.A.** to attachment **N.A.**
- (b) The diversion of forest land for facilities managed by the Government as required under section 3(2) of the FRA, 2006 have been completed and the Gram Sabhas have given their consent to it; **(Not applicable)**
- (c) The proposed area does not involve recognized rights of Primitive Tribal Groups and Pre-Agricultural Communities. **(Not applicable)**

Encl : As above.



(R.K.Mehta)
Collector & District Magistrate
Bhavnagar

✓ To,
Executive Engineer,
National Highway Division,
Dr. Rajendra Prasad road,
Rajkot.

.....Reg Ad.



Office Of Collector & District Magistrate

Land Branch, 1st Floor, Jilla Seva Sadan,
Raj Mahel Compound, Amreli - 365601,
Gujarat State.

Phone No: 02792-221726.

Email: chitnis-amr@gujarat.gov.in

No.Chi/Land/3/WS/ 5733 /2024.

Date: 27/09/2024.

FORM-1

(for linear project)

Government Of Gujarat

TO WHOWSOEVER IT MAY CONCERN

In compliance of the Ministry of Environment and Forests (MoEF), Government of India's letter No.11-9/98-FC (pt.) dated 3rd August 2009 wherein the MoEF issued guidelines on submission of evidences for having initiated and completed the process of settlement of rights under the Scheduled Tribes and Other Traditional Forest Dwellers (Recognition Of forest Rights) Act, 2006 (FRA for short) on the forest land proposed to be diverted for non - forest purposes read with MoEF's letter dated 5th February 2013 wherein MoEF issued certain relaxation in respect of linear projects, it is certified that 77.124 Hectares of forest land proposed to be diverted in favour of Office of the Executive Engineer, National Highway Division, Rajkot Vadodara for Upgradation of Two/Four Lanes with Paver Shoulder Configuration (NH 351, Junction with NH 51 Near Mahuva, Savarkundla, Amreli, Bagasara, Vadia, Jetpur on NH 27 in State Of Gujarat Package No.NH/I.A.H.E/16) Design Chainage 26+500 to 145 + 315 means Alignment of Package - 1, 2, 3, and 4 of Babapur, Lapaliya, Nana Gokharvala, Mota Gokharvala, Chakkargadh, Champathal, Fatepur, Chandgad, Bhandariya Mota, Jaliya, Paniya, Gavadka, Nava Khijadiya and Mota Mandavda passes from protected land through 14 Villages Of Amreli Rural Taluka Of Amreli District falls within jurisdiction of Villages in Amreli Rural tehsils. It is further certified that :

- The complete process for identification and settlement of rights under the FRA has been carried out for the entire 77.124 Hectares of forest area proposed for diversion. A copy of records of all consultations and meetings of the Forest Rights Committee(s), Gram Sabha(s), Sub-Division Committee(s) and the District Level Committee are enclosed as annexure to annexure.(NOT APPLICABLE)
- The diversion of forest land for facilities managed by the Government as required under section 3(2) of the FRA have been completed and the Gram Sabhas have given their consent to it; (NOT APPLICABLE)
- The proposal does not involve recognised rights of Primitive Tribal Groups and Pre-agricultural communities.

Collector Office, Amreli
Date 27/09/2024.



(Ajay Dahiya)
Collector Amreli

(....2.....)


To (R.P.A.D),

Executive Engineer.

**Nationa Highway Division, Dr. Rajendra Prasad Road,
Rajkot.**

Copy to :-

- (1) Dy.Conservator of Forest,Gir (East), Dhari.
- (2) Dy.Conservator of Forest,Social Forestry Division, Amreli.
- (3) Prant Officer, Amreli.
- (4) Mamlatdar, Amreli Rural.





सत्यमेव जयते

Office Of Collector & District Magistrate
Land Branch, 1st Floor, Jilla Seva Sadan,
Raj Mahel Compund, Amreli - 365601,
Gujarat State.

Phone No:02792-221726.

E-Mail: chitnis-amr@gujarat.gov.in

No.Chi/Land/3/WS/ 8587 /2024.

Date: 30/11/2024.

FORM-1

(for linear project)

Government Of Gujarat

TO WHOWSOEVER IT MAY CONCERN

In compliance of the Ministry of Environment and Forests (MoEF), Government of India's letter No.11-9/98-FC (pt.) dated 3rd August 2009 wherein the MoEF issued guidelines on submission of evidences for having initiated and completed the process of settlement of rights under the Scheduled Tribes and Other Traditional Forest Dwellers (Recognition Of forest Rights) Act, 2006 (FRA for short) on the forest land proposed to be diverted for non -forest purposes read with MoEF's letter dated 5th February 2013 wherein MoEF issued certain relaxation in respect of linear projects, it is certified that 77.124 Hectares of forest land proposed to be diverted in favour of Office of the Executive Engineer, National Highway Division, Rajkot for Upgradation of Two/Four Lanes with Paved Shoulder Configuration (NH 351, Junction with NH 51 Near Mahuva, Savarkundla, Amreli, Bagasara, Vadia, Jetpur on NH 27 in State Of Gujarat Package No.NH/I.A.H.E/16) Design Chainage 26+500 to 145 + 315 means Alignment of Package - 1, 2, 3, and 4 of Natvarnagar, Deri Pipaliya, Hadala, Juna Vaghaniya, Pithadiya passes through 05 Villages Of Bagasara Taluka Of Amreli District falls within jurisdiction of Villages in Bagasara tehsils.

It is further certified that :

- The complete process for identification and settlement of rights under the FRA has been carried out for the entire 77.124 Hectares of forest area proposed for diversion. A copy of records of all consultations and meetings of the Forest Rights Committee(s), Gram Sabha(s), Sub-Division Committee(s) and the District Level Committee are enclosed as annexure to annexure.(NOT APPLICABLE)
- The diversion of forest land for facilities managed by the Government as required under section 3(2) of the FRA have been completed and the Gram Sabhas have given their consent to it; (NOT APPLICABLE)
- The proposal does not involve recognised rights of Primitive Tribal Groups and Pre-agricultural communities.



Collector Office, Amreli
Date: 30/11/2024.

To (R.P.A.D),

Executive Engineer.

National Highway Division, Dr. Rajendra Prasad Road,
Rajkot.

(Ajay Dahiya)
o/c Collector Amreli
19-11-2024
20/11/2024

(....2.....)

Copy to :-

- (1) Dy.Conservator of Forest,Gir (East), Dhari.
- (2) Dy.Conservator of Forest,Social Forestry Division, Amreli.
- (3) Prant Officer, Bagasara.
- (4) Mamlatdar, Bagasara.





Office Of Collector & District Magistrate
Land Branch, 1st Floor, Jilla Seva Sadan,
Raj Mahel Compund, Amreli – 365601,
Gujarat State.
Phone No:02792-221726.
EMail: chitnis-amr@gujarat.gov.in

No.Chi/Land/3/WS/ 8603 /2024.

Date: 18/10/2024.

FORM-1
(for linear project)
Government Of Gujarat

TO WHOWSOEVER IT MAY CONCERN

In compliance of the Ministry of Environment and Forests (MoEF), Government of India's letter No.11-9/98-FC (pt.) dated 3rd August 2009 wherein the MoEF issued guidelines on submission of evidences for having initiated and completed the process of settlement of rights under the Scheduled Tribes and Other Traditional Forest Dwellers (Recognition Of forest Rights) Act, 2006 (FRA for short) on the forest land proposed to be diverted for non - forest purposes read with MoEF's letter dated 5th February 2013 wherein MoEF issued certain relaxation in respect of linear projects, it is certified that 77.124 Hectares of forest land proposed to be diverted in favour of Office of the Executive Engineer, National Highway Division, Rajkot for Upgradation of Two/Four Lanes with Paved Shoulder Configuration (NH 351, Junction with NH 51 Near Mahuva, Savarkundla, Amreli, Bagasara, Vadia, Jetpur on NH 27 in State Of Gujarat Package No.NH/I.A.H.E/16) Design Chainage 26+500 to 145 + 315 means Alignment of Package – 1, 2, 3, and 4 of Nava Charkha and Juna Charkha passes from protected land through 02 Villages Of Dhari Taluka Of Amreli District falls within jurisdiction of Villages in Dhari tehsils.

It is further certified that :

- The complete process for identification and settlement of rights under the FRA has been carried out for the entire 77.124 Hectares of forest area proposed for diversion. A copy of records of all consultations and meetings of the Forest Rights Committee(s), Gram Sabha(s), Sub-Division Committee(s) and the District Level Committee are enclosed as annexure to annexure.(NOT APPLICABLE)
- The diversion of forest land for facilities managed by the Government as required under section 3(2) of the FRA have been completed and the Gram Sabhas have given their consent to it; (NOT APPLICABLE)
- The proposal does not involve recognised rights of Primitive Tribal Groups and Pre-agricultural communities.

Collector Office, Amreli
Date: 16/11/2024.



(Ajay Dahiya)
Collector Amreli

To (R.P.A.D),
Executive Engineer.
Nationa Highway Division, Dr. Rajendra Prasad Road,
Rajkot.

o/c
[Signature]

(....2....)

Copy to :-

- (1) Dy.Conservator of Forest,Gir (East), Dhari.
- (2) Dy.Conservator of Forest,Social Forestry Division, Amreli.
- (3) Prant Officer, Dhari.
- (4) Mamlatdar, Dhari.





Office Of Collector & District Magistrate
Land Branch, 1st Floor, Jilla Seva Sadan,
Raj Mahel Compund, Amreli – 365601,
Gujarat State.
Phone No:02792-221726.
EMail: chitnis-amr@gujarat.gov.in

No.Chi/Land/3/WS/ 187 /2025.

Date: 04/02/2025.

FORM-1
(for linear project)
Government Of Gujarat
TO WHIOWSOEVER IT MAY CONCERN

In compliance of the Ministry of Environment and Forests (MoEF), Government of India's letter No.11-9/98-FC (pt.) dated 3rd August 2009 wherein the MoEF issued guidelines on submission of evidences for having initiated and completed the process of settlement of rights under the Scheduled Tribes and Other Traditional Forest Dwellers (Recognition Of forest Rights) Act, 2006 (FRA for short) on the forest land proposed to be diverted for non -forest purposes read with MoEF's letter dated 5th February 2013 wherein MoEF issued certain relaxation in respect of linear projects, it is certified that 77.124 Hectares of forest land proposed to be diverted in favour of Office of the Executive Engineer, National Highway Division, Rajkot for Upgradation of Two/Four Lanes with Paved Shoulder Configuration (NH 351, Junction with NH 51 Near Mahuva, Savarkundla, Amreli, Bagasara, Vadia, Jetpur on NH 27 in State Of Gujarat Package No.NH/L.A.H.E/16) Design Chainage 26+500 to 145 + 315 means Alignment of Package – 1, 2, 3, and 4 of Najapur, Tori, Rampur, Arjansukh, Khakhariva, Khadkhad, Morvada and Vadiya passes through 08 Villages Of Kunkavav Vadiya Taluka Of Amreli District falls within jurisdiction of Villages in Kunkavav Vadiya tehsils.

It is further certified that :

- The complete process for identification and settlement of rights under the FRA has been carried out for the entire 77.124 Hectares of forest area proposed for diversion. A copy of records of all consultations and meetings of the Forest Rights Committee(s), Gram Sabha(s), Sub-Division Committee(s) and the District Level Committee are enclosed as annexure to annexure.(NOT APPLICABLE)
- The diversion of forest land for facilities managed by the Government as required under section 3(2) of the FRA have been completed and the Gram Sabhas have given their consent to it; (NOT APPLICABLE)
- The proposal does not involve recognised rights of Primitive Tribal Groups and Pre-agricultural communities.



Collector Office, Amreli
Date: 04/02/2025.

To (R.P.A.D),

Executive Engineer,
Nationa Highway Division, Dr. Rajendra Prasad Road,
Rajkot.

(Ajay Dahiya)
Collector Amreli

(....2....)

Copy to :-

- (1) Dy. Conservator of Forest, Gir (East), Dhari.
- (2) Dy. Conservator of Forest, Social Forestry Division, Amreli.
- (3) Prant Officer, Bagasara.
- (4) Mamlatdar, Kunkavav Vadiya





Office Of Collector & District Magistrate
Land Branch, 1st Floor, Jilla Seva Sadan,
Raj Mahel Compound, Amreli - 365601,
Gujarat State.
Phone No:02792-221726.
EMail: chitols-amr@gujarat.gov.in

No.Chi/Land/3/WS/ 8428 /2024.

Date: 30/11/2024.

FORM-1
(for linear project)
Government Of Gujarat
TO WHOWSOEVER IT MAY CONCERN

In compliance of the Ministry of Environment and Forests (MoEF), Government of India's letter No.11-9/98-FC (pt.) dated 3rd August 2009 wherein the MoEF issued guidelines on submission of evidences for having initiated and completed the process of settlement of rights under the Scheduled Tribes and Other Traditional Forest Dwellers (Recognition Of forest Rights) Act, 2006 (FRA for short) on the forest land proposed to be diverted for non - forest purposes read with MoEF's letter dated 5th February 2013 wherein MoEF issued certain relaxation in respect of linear projects, it is certified that 77.124 Hectares of forest land proposed to be diverted in favour of Office of the Executive Engineer, National Highway Division, Rajkot for Upgradation of Two/Four Lanes with Paved Shoulder Configuration (NH 351, Junction with NH 51 Near Mahuva, Savarkundla, Amreli, Bagasara, Vadia, Jetpur on NH 27 in State Of Gujarat Package No.NH/I.A.H.E/16) Design Chainage 26+500 to 145 + 315 means Alignment of Package - 1, 2, 3, and 4 of Badhada, Simran and Savar Samapadar passes from protected land through 03 Villages Of Savarkundla Taluka Of Amreli District falls within jurisdiction of Villages in Savarkundla tehsils.

It is further certified that :

- The complete process for identification and settlement of rights under the FRA has been carried out for the entire 77.124 Hectares of forest area proposed for diversion. A copy of records of all consultations and meetings of the Forest Rights Committee(s), Gram Sabha(s), Sub-Division Committee(s) and the District Level Committee are enclosed as annexure to annexure.(NOT APPLICABLE)
- The diversion of forest land for facilities managed by the Government as required under section 3(2) of the FRA have been completed and the Gram Sabhas have given their consent to it; (NOT APPLICABLE)
- The proposal does not involve recognised rights of Primitive Tribal Groups and Pre-agricultural communities.

Collector Office, Amreli
Date: 30/11/2024.



To (R.P.A.D),
Executive Engineer.
National Highway Division, Dr. Rajendra Prasad Road,
Rajkot.

(Ajay Dahiya)
Collector Amreli

ok [Signature]

(....2.....)

Copy to :-

- (1) Dy.Conservator of Forest, Gir (East), Dhari.
- (2) Dy.Conservator of Forest, Social Forestry Division, Amreli.
- (3) Prant Officer, Savarkundla.
- (4) Mamlatdar, Savarkundla.



Add Detail of Land received from UA for Compensatory Afforestation to FCA Project

Help

Select FCA Project Year :
--Select All--

Select FCA Project Type :
--Select All Types--

Search By Project Name/Area(In Ha)/Agency/Purpose :
112.736

Search: FCA Projects

View Project List where CA Land details NOT registered

View Project List where CA Land Geography details NOT uploaded

View Project List where CA Land Scanned map NOT uploaded

Instruction: Click on  icon for adding details of CA Lands. Click on  icon for uploading GPS details of CA Lands. Click on  icon for uploading Scanned Map of CA Lands. Click on  icon for viewing Online. Icon with red Cross like  and  indicates that the data has not been uploaded.

All Project List

Page 1 of 1

View 1 - 1 of 1

	State	Project	Project Type	Year	Area(In Ha.)	Agency	Add CA Land	GPS	Map	View
1	GJ	Rehabilitation and up-gradation of Mahura- Savarkundla- Amreli- Bagasara-Jetpur section of NH-351 to two/four lane with paved shoulder configuration	Road/Bridge	2023	112.736	Executive Engineer, National Highway				