

Office of the Principle Chief Conservator of Forests

Land Branch, Gujarat State,
A-Wing, 3rd floor, Aranya Bhavan,
Sector-10-A, Gandhinagar.

Phone no. 079-232-54116

Email dcf.fca.gujarat@gmail.com**To****The Principal Secretary,****Forest & Environment Department,****New Sachivalaya, Gandhinagar**

Sub: Diversion of 17.24625 ha Protected forest land for widening & strengthening of Road(1)SH-109(Junagadh-Bhesan) road Ch.Km.07/500 to 33/550 & (2) Bhesan-Parab Vavdi road Ch. Km.00/200 to 07/000 in Junagadh Distric.

(Online No. FP/GJ/ROAD/45736/2020)

Ref: Government of India's In-principle approval letter no. FC-6/GJC-58/2022-GNR Dt.30-10-2022

Sir,

With reference to the above subject and letter the compliance report of conditions of In-principle approval is as under:

Sr. No.	Conditions	Sr. No.	Reply
A: Conditions which needs to be complied prior to handing over of forest land by the State Forest Department:			
1	The cost of compensatory afforestation at the prevailing wage rates as per compensatory afforestation scheme and the cost of survey, demarcation and erection of permanent pillars, if required on the CA land shall be deposited in advance with the Forest Department by the project authority. The CA will be maintained for 10 years. The scheme may include appropriate provision for anticipated cost increase for works scheduled for subsequent years.	1	The User Agency has deposited an amount of Rs.1,92,70,860/- towards the cost of Compensatory Afforestation in the CAMPA fund.

Signature Not Verified

Signed by: Dr. Jaipal Singh

APCCF

Date: 2024.09.26

15:04:38 +05:30

File No: PCCFO/per/e-file/129/2024/4105/Land

Approved By: APCCF, Land, PCCFO

Open the document in Adobe Acrobat DC to verify the E-sign

2	The state Government shall charge the Net Present Value (NPV) for the 17.24625 ha. forest area to be diverted under this proposal from the user Agency as per the order of the Hon'ble Supreme Court of India dated 30/10/2002, 01/08/2003, 28/03/2008, 24/04/2008 and 09/05/2008 in IA-566 in W.P. (Civil) No.202/1995 and as per the guidelines issued by the Ministry vide letters No.5-1/1998-FC(pt-II) dated 18/09/2003 as well as letter No.5-2/2006-FC dated 03/10/2006 and 5-3/2007-FC dated 05/02/2009 and revision of NPV vide Ministry letter no. 5-3/2011-FC(Vol-1) dated 06/01/2022 in this regard.	2	The User Agency has already deposited an amount of Rs.1,15,57,402/- towards the cost of Net Present Value in the CAMPA fund.
3	Additional amount of the NPV of the diverted forest land, if any, becoming due after finalization of the same by the Hon'ble Supreme Court of India on receipt of the report from the Expert Committee, shall be charged by the State Government from the User Agency. The User Agency shall furnish an undertaking to this effect.	3	The User Agency has already given the undertaking in this regard.
4	The complete compliance of the FRA, 2006 shall be ensured by way of prescribed certificate from the concerned District Collector.	4	3.57 ha & 13.67625 ha FRA certificate of Collector, Junagadh is attached herewith.
5	The boundary of the diverted forest land shall be suitably demarcated on ground at the project cost, as per the directions of the concerned Divisional Forest Officers.	5	The User Agency has agreed
6	The KML files of diverted area and CA areas shall be uploaded on the e-Green watch portal with all requisite details prior to Stage-II approval.	6	The KML files of CA area is uploaded on the e-Green watch portal.
7	All the funds received from the user agency under the project shall be transferred/ deposited in CAMPA fund only through e-portal.	7	Funds from the user agency has been transferred online to the CAMPA fund through e-portal.
B: Conditions which needs to be strictly complied on field after handing over of forest land to the user agency by the State Forest Department but the compliance in form of undertaking shall be submitted prior to Stage-II approval:			
1	Legal status of the diverted forest land shall remain unchanged.	1	The User Agency has Agreed

Signature Not Verified

Signed by: Dr. Jai Pal Singh

APCCF

Date: 2024.09.26

15:04:38 +05:30

File No: PCCFO/per/e-file/129/2024/4105/Land

Approved By: APCCF, Land, PCCFO

Open the document in Adobe Acrobat DC to verify the E-sign



2	Forest land will be handed over to the user agency only after required non-forest land for the project is handed over to the user agency.	2	The User Agency has Agreed
3	Compensatory afforestation shall be taken up by the Forest Department over 35.00 ha de-graded forest land Compartment No.13/Pt., Village-Karmadi, Taluka-Limkheda, District-Dahod, Gujarat at the cost of the user agency. As far as possible, a mixture of local indigenous species shall be planted and mono-culture of any species may be avoided.	3	The User Agency has deposited an amount of Rs.1,92,70,860/- towards the cost of Compensatory Afforestation in the CAMPA fund.
4	User agency shall restrict the felling of trees to 126 /minimum numbers in the diverted forest land and the trees shall be felled under the strict supervision of the State Forest Department and cost of felling of trees shall be deposited by the User Agency with the State Forest Department.	4	The User Agency has Agreed
5	Speed regulating signage will be erected along the road at regular intervals in the Protected Areas/ Forest Areas.	5	The User Agency has Agreed
6	No damage to the flora and fauna of the adjoining area shall be caused.	6	The User Agency has Agreed
7	The layout plan of the proposal shall not be changed without prior approval of Central Government.	7	The User Agency has agreed
8	No labour camp shall be establishment on the forest land.	8	The User Agency has agreed
9	Sufficient firewood, preferably the alternate fuel, shall be provided by the User Agency to the labourer after purchasing the same from the State Forest Department Corporation or any other legal source of alternate fuel.	9	The User Agency has agreed
10	The boundary of the diverted forest land shall be suitably demarcated on ground at the project cost, as per the directions of the concerned Divisional Forest Officer.	10	The User Agency has agreed
11	No additional or new path will be constructed inside the forest area for transportation of construction materials for execution of the project work.	11	The User Agency has agreed

Signature Not Verified

Signed by: Dr. Jai Pal Singh
APCCF
Date: 2024.09.26
15:04:38 +05:30

File No: PCCFO/per/e-file/129/2024/4105/Land

Approved By: APCCF, Land, PCCFO

Open the document in Adobe Acrobat DC to verify the E-sign



12	The period of diversion under this approval shall be co-terminus with the period of lease to be granted in favour of the user agency or the project life, whichever is less.	12	The User Agency has agreed
13	The forest land shall not be used for any purpose other than that specified in the project proposal.	13	The User Agency has undertaken that the forest land shall not be used for any purpose, other than that specified in the FCA Proposal.
14	The forest land proposed to be diverted shall under no circumstances be transferred to any other agencies, department or person without prior approval of Govt. of India.	14	The User Agency has agreed
15	The user agency shall submit the annual self compliance report in respect of the above stated conditions to the State Government and Integrated Regional Office, Gandhinagar by the end of March every year.	15	The User Agency has agreed
16	The User Agency shall comply with the provisions of the all Acts, Rules, Regulations, guidelines, NGT order & Hon'ble Court Order (s) pertaining to this project, if any, for the time being in force, as applicable to the project.	16	The User Agency has agreed
17	Violation of any of these conditions will amount to violations of Forest (Conservation) Act, 1980 and action would be taken as Per the MOEF&CC Guidelines F No.11-42/2027-FC dt.29/01/208.	17	The User Agency has agreed
18	Any other condition that the Ministry of Environment, Forest & Climate Change may stipulate from time to time in the interest of conservation, protection and development of forests & wildlife.	18	The User Agency has agreed
19	The compliance report in letter format of State Govt. of Gujarat shall be uploaded on e-portal (http://parivesh.nic.in) in letter format.	19	The Compliance report is uploaded on e-portal.
Specific Condition :			

Signature Not Verified

Signed by: Dr. Jai Pal Singh
APCCF
Date: 2024.09.26
15:04:38 +05:30

File No: PCCFO/per/e-file/129/2024/4105/Land

Approved By: APCCF, Land, PCCFO

Open the document in Adobe Acrobat DC to verify the E-sign



1	Working permission will be issued only after the receipt of wildlife clearance from National Board for Wildlife (NBWL) and after receipt of plan approved by the Chief Wildlife Warden, involving Eco-friendly measures to mitigate the impact of Highway on Wildlife, based on the guidelines published by WII for ensuring safe passage of Wildlife across the Highways.	1	The User Agency has agreed
2	The User Agency shall raise strip plantation on both sides of the road and on central verge of the road as per IRC norms as per satisfaction of Gujarat Forest Department.	2	The User Agency has stated that as per prevalent IRC norms and guidelines, every effort will be made to raise strip plantation on both side/ central verge of the road.
3	The User Agency should translocate maximum number of trees in consultation with Gujarat Forest Department for the species which can be establish well after translocation including fieu species.	3	The User Agency has agreed

In view of above and since the conditions of In-principle approval have already been complied with, the matter may now be referred to Integrated Regional Office, Gandhinagar for issuance of formal approval.

Performa

1.	Name of Regional Office	:	Gandhinagar
2.	State/District/Forest Division to which the proposal relates	:	Gujarat /Junagadh/SF, Gir-Somnath
3.	Name of User Agency, nature of proposal	:	R&B City Sub Div., Junagadh Road
4.	Extend of forest area involved	:	17.24625
5.	Whether original, or extension	:	Original
6.	If extension of lease, pl clarify if proposal involves additional forest area, and if so, specify	:	-
7.	Date of 1st stage clearance	:	Date.30/10/2022
8.	Extend of CAMPA charges, head wise viz	:	
	(a) Compensatory Afforestation	:	Rs.1,92,70,860/-
	(b) Additional CA	:	
	(c) Penal CA	:	-
	(d) Catchment Area Treatment	:	-
	(f) Additional charges for diversion of area falling under notified/protected areas	:	-
	(g) Net Present Value	:	Rs.1,15,57,402 /-
	(h) medicinal plants	:	-

Signature Not Verified

Signed by: Dr. Japal Singh
APCCF
Date: 2024.09.26
15:04:38 +05:30

File No: PCCFO/per/e-file/129/2024/4105/Land

Approved By: APCCF, Land, PCCFO

Open the document in Adobe Acrobat DC to verify the E-sign



9.	Details of Bank Drafts (Bank, Draft No., Date & Amount), head-wise against items indicated in paragraph 9 above.	:	—
10.	Whether deposited by RTGS, if so, the particulars & dated of remittance.	:	User Agency online transferred in CAMPA fund through e-portal.
11.	Bank [Corporation Bank, Lodhi complex/union bank of India, Sunder Nagar] in which deposited, with date of deposition.	:	Union Bank of India, Lodhi Road, New Delhi, Date.10/11/2022
12.	Any other remarks.	:	—

(Dr. Jaipal Singh)
 Addl. Pri. Chief Conservator of Forests
 Land
 Gujarat State, Gandhinagar

Copy to Conservator of Forests, Social Forestry Circle Rajkot / Deputy Conservator of Forests, SF, Gir-Somnath for necessary information.



Sno.	Proposal Detail / Query	Application No	Date of IN-PRINCIPLE	Amount to be Paid/Amount Paid (in Rs.)	Payment Status	Payment Detail	Demand Letter
1	FP/GJ/ROAD/148923/2021 (../viewreport.aspx?pid=FP/GJ/ROAD/148923/2021) Widening & Strengthening of Junagadh-Bhesan-Parab Vavdi Road	ROAD1489232021554	30 Oct 2022	CA: 19270860/- Addl : 0/- PCA: 0/- , CAT : 0/- Safety : 0/- , Addl : 0/- Zone: 11557402/- NPV: , Total : 30828262/-	✓ Paid	Fund Demand Verified by : 03 Nov Nodal Officer : 2022 On Bank Name : Union Bank Of India Mode of : NEFT/RTGS Payment : (Challan) Challan Generated : 03 Nov On : 2022 Transaction : 10 Nov Date : 2022	Demand Letter (../writereaddata/Fundpdf/031120221127452948_FPGJROAD1489232021_User_Fund_Demanded_93827.px) Generated Challan (../UserAccount/Neft_ChallanCorp.aspx?pid=ROAD1489232021554)



(HTTPS://SWACHHBHARAT.MYGOV.IN/)



(HTTP://WWW.DIGITALINDIA.GOV.IN)

(HTTPS://DATA.GOV.IN/)



(HTTPS://INDIA.GOV.IN/)

myGov (HTTPS://WWW.MYGOV.IN/)



(HTTP://MEITY.GOV.IN/)



(HTTP://WWW.PMINDIA.GOV.IN/EN/)



(HTTP://WWW.NIC.IN/)

© Content Owned, Updated and Maintained by Ministry of Environment, Forest and Climate Change, Government of India
Terms & Conditions (TermsandConditions.aspx) | Privacy Policy (Privacypolicy.aspx) | Copyright Policy (CopyrightPolicy.aspx) |
Hyperlinking Policy (HyperlinkingPolicy.aspx) | Accessibility Statement (Accessibiltystatement.aspx) | Disclaimer (Disclaimer.aspx)
| Contact Us (contact.aspx)

For any Technical support, Please Contact
EFCCID, NIC, New Delhi, monitoring-
fc(at)nic(dot)in

No.W.B./ 294

Office of the Deputy Executive
Engineer, R&B City Sub Division,
Junagadh.
Date:- 25/06/2024.

To,
Dy. Conservator of Forests
Social Forestry Division,
Gir Somnath.

Subject:- Diversion of 17.24625 ha of Protected Forest land for widening & strengthening of Road
(1) SH-109 (Junagadh-Bhesan) road Ch. Km. 07/500 to 33/550 & (2) Bhesan-Parab Vavdi
Road Ch. Km. 00/200 to 07/000 in Junagadh District in favour of Deputy Executive
Engineer, R&B City Sub Division, Junagadh.
(Proposal No.:- FP FP/GJ/ROAD/148923/2021)

Ref:- 1. MoEF, Letter no FC-6/GJC-58/2022-GNR Dt.30/11/2022.
2. Your Office Letter No B/LAND/T.7/3204-05/Dt.01/11/2022.

Respected Sir,

With reference to above said matter, In-Principle approval has been granted vide letter reference (1) above for diversion of 8.40 ha. of Protected Forest Land for SH-109 (Junagadh-Bhesan) road Ch. Km. 07/500 to 33/550 & (2) Bhesan-Parab Vavdi Road CH. Km. 00/200 to 07/000 in Junagadh & Bhesan taluka of Junagadh. The Demand Note towards Net Present Value (NPV) & CA Scheme has been received from your good office vide letter reference (2) above. With reference to the above subject and as per the instructions through letter under reference, this office is hereby submitting the status cum compliance of necessary conditions for your kind consideration.

Please find below point-wise compliance of conditions as mentioned in In-Principle approval for your ready reference and needful action for issuing formal permission:

S. N o.	Conditions Details	Compliances	Remarks.
A: Conditions which needs to be complied prior to handing over of forest land by the State Forest Department:			
1.	The cost of compensatory afforestation at the prevailing wage rates as per compensatory afforestation scheme and the cost of survey, demarcation and erection of permanent pillars if required on the CA land shall be deposited in advance with the Forest Department by the project authority. The CA will be maintained for 10 years. The scheme may include appropriate provision for anticipated cost increase for works scheduled for subsequent years.	The cost of compensatory afforestation as per CA amount Rs.1,92,70,860/- Deposited in Gujarat CAMPA Account No. 15068611489223554 Transaction ID 7977 Date. 10/11/2022 through NEFT/RTGS the same is reflecting in the forest e-Portal also details copy attached as Annexure-A.	1,92,70,860/-
2.	The State Government shall charge the Net Present Value (NPV) for the 17.24625 ha forest area to be diverted under this proposal from the User Agency as per the orders of the Hon'ble Supreme Court of India dated 30/10/2002, 01/08/2003, 28/03/2008, 24/04/2008 and	The Cost of Net Present Value (NPV) of Rs.1,15,57,402/- has been deposited to CAMPA Account through generated challan from forest E-portal on Date 10/11/2022 through	1,15,57,402/-

	09/05/2008 in IA No. 566 in WP (C) No. 202/1995 and as per the guidelines issued by the Ministry vide letters No. 5-1/1998-FC (Pt.II) dated 18/09/2003, as well as letter No. 5-2/2006-FC dated 03/10/2006 and 5-3/2007-FC dated 05/02/2009 and revision of NPV vide Ministry letter No. 5-3/2011-FC(Vol-1) dated 06.01.2022 in this regard.	NEFT/RTGS the same is reflecting in the forest e-Portal also details copy attached as Annexure-A.	
3.	Additional amount of the NPV of the diverted forest land, if any, becoming due after finalization of the same by the Hon'ble Supreme Court of India on receipt of the report from the Expert Committee, shall be charged by the State Government from the User Agency. The User Agency shall furnish an undertaking to this effect.	The required Undertaking is attached herewith Annexure-B.	
4.	The complete compliance of the FRA, 2006 shall be ensured by way of prescribed certificate from the concerned District Collector.	FRA Certificate of Collector Junagadh Attached Herewith. Annexure-C.	
5.	The boundary of the diverted forest land shall be suitably demarcated on ground at the project cost, as per the direction of concerned Divisional Forest Officer.	There is only road side strip plantation for which demarcated does not required.	
6.	5. The KML file of the area to be diverted and the CA areas shall be uploaded on the e-Green watch portal with all requisite details, before issuing working permission towards linear projects or submitting compliance report for seeking Stage-II approval. as the case may be.	Pertaining to Forest Department.	
7.	All the funds received from the user agency under the project shall be transferred/ deposited to CAMPA fund only through e-portal.	Already done as per above information.	
B: Conditions which needs to be strictly complied on field after handing over of forest land to the User Agency by the State Forest Department but the compliance in form of undertaking shall be submitted prior to Final/Stage-II approval:			
1.	Legal status of the forest land shall remain unchanged.	Agreed for this condition.	
2.	Forest land will be handed over to the User Agency only after required non-forest land for the project is handed over to the User Agency.	Agreed for this condition.	
3.	Compensatory afforestation shall be taken up by the Forest Department over 35.00 ha de-graded forest land. Compartment No. 13/pt at Village-Karmadi, Taluka- Limkheda, District- Dahod, Gujarat at the cost of the user agency. As far as possible, a mixture of local indigenous species shall be planted and mono-culture of any species may be avoided.	Pertaining to Forest Department.	
4.	User agency shall restrict the felling of trees to 126 trees/minimum numbers in the diverted forest land and the trees shall be felled under the strict supervision of the State Forest Department and cost of felling of trees shall be deposited by the User Agency with the State Forest Department.	Agreed for this condition.	

5.	Speed regulating signage will be erected along the road at regular intervals in the Protected Areas/ Forest Areas.	Agreed and Noted.	
6.	No damage to the flora and fauna of the adjoining area shall be caused.	Agreed for this condition.	
7.	The layout plan of the proposal shall not be changed without prior approval of Central Government.	Agreed and Noted.	
8.	No labour camp shall be established on the forest land.	Agreed and Noted.	
9.	Sufficient firewood, preferably the alternate fuel, shall be provided by the User Agency to the laborer after purchasing the same from the State Forest Department or the Forest Development Corporation or any other legal source of alternate fuel.	Agreed and Noted.	
10.	The boundary of the diverted forest land shall be suitably demarcated on ground at the project cost, as per the directions of the concerned Divisional Forest Officer.	There is only road side strip plantation for which demarcated does not required.	
11.	No additional or new path will be constructed inside the forest area for transportation of construction materials for execution of the project work.	Agreed and Noted.	
12.	The period of diversion under this approval shall be co-terminus with the period of lease to be granted in favour of the user agency or the project life, whichever is less.	Agreed and Noted.	
13.	The forest land shall not be used for any purpose other than that specified in the project proposal.	Agreed & Undertaking enclosed as Annexure-D .	
14.	The forest land proposed to be diverted shall under no circumstances be transferred to any other agencies, department or person without prior approval of Govt. of India	Agreed and Noted.	
15.	The User Agency shall submit the annual self compliance report in respect of the above stated conditions to the State Government and Integrated Regional Office, Gandhinagar by the end of March every year.	Agreed for this condition.	
16.	The User Agency shall comply with all the provisions of the all Acts. Rules. Regulations, Guidelines, Hon'ble Court Order (s) and NGT Order (s) pertaining to this project, if any, for the time being in force, as applicable to the project.	Agreed for this condition.	
17.	Violation of any of these conditions will amount to violation of Forest (Conservation) Act, 1980 and action would be taken as per the MoEF&CC Guideline F. No. 11- 42/2017-FC dt 29/01/2018.	Agreed for this condition.	
18.	Any other condition that the Ministry of Environment, Forests & Climate Change may stipulate from time to time in the interest of conservation, protection and development of forests & wildlife.	Agreed for this condition.	


19.	The compliance report shall be uploaded on e-portal (https://parivesh.nic.in/)	Compliance Report already Uploaded on E-Portal.	
Specific Conditions:-			
1.	Working permission will be issued only after the receipt of wildlife clearance from National Board for Wildlife (NBWL) and after receipt of plan approved by the Chief Wildlife Warden, involving suitable Eco-friendly measures to mitigate the impact of Highways on Wildlife, based on the guidelines published by WII for ensuring safe passage of Wildlife across the Highways.	Agreed for this condition.	
2.	The User Agency shall raise strip plantation on both sides of the road and on central verge of the road as per IRC norms as per satisfaction of Gujarat Forest Department.	As per IRC Specification Plantation will be done.	
3.	The User Agency should Translocate maximum number of trees in consultation with Gujarat Forest Department for the species which can be establish well after translocation including ficus species.	Agreed for this condition.	
Total payment to CAMPA Fund			3,08,28,262/-

The Deputy Executive Engineer, R&B City Sub Division, Junagadh has also deposited Payment towards processing & Registration Rs. 48,461/- has been paid vide challan No. 038 of SBI Satta Bazar, Veraval Dt.07/09/2022 in the name of Deputy Conservator of Forests, Social Forestry Division, Gir Somnath.

Total 3,08,28,262/- amount as per Manually Demand Note issued by Your Office vide its letter no. B/LAND/T.7/3204-05/Dt.01/11/2022 has been paid Through NEFT/RTGS as mentioned in column 1 and 2. Hope above compliance is in order.

Considering the above facts, we request you to kindly process our case for issuing working permission & formal permission at the earliest possible. Thanking You,
Enclosed:-Annexure A to D.


Yours Faithfully,


Deputy Executive Engineer
R&B City Sub Division
Junagadh

Annexure-B.

UNDERTAKING FOR ADDITIONAL AMOUNT OF NPV CONDITION No-3


We, Deputy Executive Engineer, R&B City Sub Division, Junagadh Given undertaking that if any additional amount of the NPV of the diverted forest land becoming due after finalization of the same by the Hon'ble Supreme Court of India on receipt of the report from the Expert Committee, shall be charged by the State Government from User Agency.


Deputy Executive Engineer
R&B City Sub Division
Junagadh

Annexure-D.

UNDERTAKING FOR GENERAL CONDITION No-13(B)

We, Deputy Executive Engineer, R&B City Sub Division, Junagadh hereby undertake to the forest land shall not be used for any purpose other than that specified in the project proposal.


Deputy Executive Engineer
R&B City Sub Division
Junagadh



નાયબ વન સંરક્ષકશ્રીની કચેરી

જુનાગઢ વન વિભાગ

સરદારબાગ, જુનાગઢ - 362001

ફોનનં. 0285-2631182 / ફેક્સનં. 0285-2635582

Email : dcf-jcir-jun@gujarat.gov.in / dcfjun@gmail.com

75
આઝાદીકા
અમૃત મહોત્સવ

ક્રમાંક : જમન/ટે.14/6387-91

12022-23

સરદાર મા. અને મ. પેટા વિ.
જુનાગઢ તા.

જુ 10/9/2022.

11

આવક નંબર 3131

તારીખ 28-11-22

શાખા 1000/8/80 તિસલક

સી. કચેરી

સી. કચેરી

પ્રતિ,

નાયબ કાર્યપાલક ઇજનેરશ્રી,

શહેર માર્ગ અને મકાન પેટા વિભાગ, આઝાદ ચોક,

જુનાગઢ.

વિષય :- ગીરનાર અભયારણ્યના ઇકો સેન્સીટીવ ઝોનમાં આવેલ જુનાગઢ થી લેસાણ તથા લેસાણથી પરબવાવડી તરફ જતા રોડને પહોળો તથા મજબૂત કરવા માટે વન્યજીવ પ્રશિક્ષકોણથી ના-વાંધા પ્રમાણપત્ર મળવા અંગે.

સંદર્ભ :- (1) તેમની તા. ૨૧/૦૨/૨૦૨૨ ની અરજી.

(2) ચીફ વાઇલ્ડ લાઇફ વોર્ડનશ્રી, ગુજરાત રાજ્ય, ગાંધીનગરની કચેરીના

પત્રાંક:- વપસ/32/બ/3691-93/2022-23 તા. 02/11/2022.

આથી ઉપરોક્ત વિષય અન્વયે જણાવવાનું કે, તેમની સંદર્ભ પત્ર-1ની અરજીથી જુનાગઢ થી લેસાણ તથા લેસાણથી પરબવાવડી રોડની વાઇડનીંગ એન્ડ સ્ટ્રેન્થનીંગની કામગીરીની પરવાનગીના પ્રકરણે વન વિભાગના ના-વાંધા પ્રમાણપત્ર મેળવવા માટે મોગણી કરવામાં આવેલ છે.

સદરજુ બાબતે ઉક્ત સંદર્ભ પત્ર-2થી નાયબ કાર્યપાલક ઇજનેરશ્રી, શહેર માર્ગ અને મકાન પેટા વિભાગ, જુનાગઢને વન અને પર્યાવરણ વિભાગના તા. 31/05/2012ના ઠરાવ અનુસાર મળેલ સત્તાની રૂએ ગીરનાર અભયારણ્યના ઇ.સે.ઝોનની હદમાં જુનાગઢ થી લેસાણ તથા લેસાણથી પરબવાવડી રોડની વાઇડનીંગ એન્ડ સ્ટ્રેન્થનીંગની કામગીરીની હેતુ માટે વન્યજીવ પ્રશિક્ષકોણથી શરતોને આધિન ના-વાંધા પ્રમાણપત્ર આપવામાં આવે છે. (નકલ સામેલ છે.) સદરજુ શરતોના પાલનની બાંહેધરી રજુ કરવાનું રહેશે. જેની જાણ થવા સારું.

સામેલ :- ઉપર મુજબ.

Deputy Executive Engineer
City (R. & B.) Sub-Division
Junagadh

સભ્ય સચિવ,

ગીરનાર ઇકો સેન્સીટીવ ઝોન મોનીટરીંગ કમિટી,

અને

નાયબ વન સંરક્ષક


જુનાગઢ વન વિભાગ

નકલ સાદર રવાના:- મુખ્ય વન સંરક્ષકશ્રી, જુનાગઢ વન વર્તુળ, જુનાગઢ તરફ વિદીત થવા વિનંતી સહ.

નકલ સવિનય રવાના:- અધ્યક્ષશ્રી, ગીરનાર ઇકો સેન્સેટીવ ઝોન મોનીટરીંગ કમિટી અને કલેક્ટરશ્રી, જુનાગઢ જીલ્લો, જુનાગઢ તરફ જાણ થવા વિનંતી છે.

નકલ સવિનય રવાના:- નાયબ વન સંરક્ષકશ્રી, સામાજિક વનીકરણ વિભાગ, ગીર સોમનાથ તરફ જાણ થવા વિનંતી છે.

નકલ રવાના:- પરિક્ષેત્ર વન અધિકારીશ્રી, ડુંગર ઉત્તર પરિક્ષેત્ર, જુનાગઢ તરફ ઉક્ત બાબતે જાણ તેમજ અરજદારશ્રીને શરતોને આધિન મંજૂરી આપવામાં આવેલ છે. સદરકુ શરતોના પાલનની બાંહેધરી અત્રે રજૂ કરવાનું રહેશે. ત્યારબાદ અરજદારશ્રી દ્વારા કામગીરી કરવામાં આવે ત્યારે તેની તકેદારી રાખવા નોંધ લેવી તથા સદર કામગીરી પુર્ણ થયે તેનો અહેવાલ અત્રે સાદર કરવા નોંધ લેવી.


Deputy Executive Engineer
City (R. & B.) Sub-Division
Junagadh

નાયબ મુખ્ય મંત્રી
ગાંધીનગર, તા. ૧૧.૧૦.૨૨
12 NOV 2022
ઇનવર્ડ નંબર :- ૧૫૧
વિષય: ગીરનાર અભયારણ્યના ઇકો સેન્સીટીવ ઝોનમાં આવેલ જુનાગઢ થી ભેસાણ તથા ભેસાણથી પરબવાવડી તરફ જતા રોડને પહોળો તથા મજબૂત કરવા માટે વન્યજીવ દ્રષ્ટિકોણથી ના-વાંધા પ્રમાણપત્ર મળવા અંગે.

ના-વાંધા પ્રમાણપત્ર નંબર-૭૧/૨૦૨૨-૨૩
ગાંધીનગર, તા. ૧૧.૧૦.૨૨

અરજદારશ્રી નાયબ કાર્યપાલક ઇજનેરશ્રી, શહેર માર્ગ અને મકાન પેટા વિભાગ, જુનાગઢ.

વંચાણે લીધા:

- (૧) મુખ્ય વન સંરક્ષકશ્રી, વન વર્તુળ જુનાગઢના પત્ર નંબર: અ/વપસ/૬૦૭૬/ટે.૪/૮૧૪-૮૧૫, તા. ૦૨.૦૮.૨૦૨૨ તથા સરખા ક્રમાંક: ૧૪૨૩-૨૪, તા. ૦૧/૧૧/૨૦૨૨
- (૨) પર્યાવરણ, વન અને જળવાયુ પરિવર્તન મંત્રાલયના જાહેરનામા એસ.ઓ. નં. ૧૨૬૦(ઈ), તા. ૩૧.૦૫.૨૦૧૨
- (૩) ગીરનાર અભયારણ્ય મોનીટરીંગ કમિટીની તા. ૨૪.૦૬.૨૦૨૨ની બેઠકની કાર્યવાહી નોંધ
- (૪) વન અને પર્યાવરણ વિભાગ, સચિવાલય ગાંધીનગરના ઠરાવ ક્રમાંક: વપસ-૧૦૧૨-૧૩૩-૬બલ્યુ, તા. ૩૧/૦૫/૨૦૧૨

વંચાણે લીધેલ ક્રમ -૧ થી મળેલ અહેવાલમાં અરજદારશ્રી નાયબ કાર્યપાલક ઇજનેરશ્રી, શહેર માર્ગ અને મકાન પેટા વિભાગ, જુનાગઢ દ્વારા જુનાગઢથી ભેસાણ તથા ભેસાણથી પરબવાવડી તરફ જતા રોડને પહોળો તથા મજબૂત કરવા માટે વન્યજીવ દ્રષ્ટિકોણથી ના-વાંધા પ્રમાણપત્ર મેળવવા દરખાસ્ત કરેલ છે.

દરખાસ્ત અનુસંધાને સદરહુ માગણીવાળા રોડનું સ્થળ ગીરનાર અભયારણ્ય વિસ્તારથી ૧.૩૪, ૧.૬૫ તથા ૨.૦૮ કિ.મી. અંતરે આવેલ છે તથા વંચાણ લીધેલ ક્રમ-૨ થી સદરહુ સ્થળનો અદેર થયેલ ગીરનાર અભયારણ્યના ઇકો સેન્સીટીવ ઝોનમાં સમાવેશ કરવામાં આવેલ છે.

સદર દરખાસ્ત બાબતે ગીરનાર અભયારણ્ય ઇકો સેન્સીટીવ ઝોન મોનીટરીંગ કમિટીની તા. ૨૪.૦૬.૨૦૨૨ રોજ મળેલ બેઠકમાં યથા વિચારણા કરવામાં આવતાં યુઝર એજન્સી દ્વારા જુનાગઢ-ભેસાણ-પરબવાવડી રોડની કામગીરી કરવાની થતી હોય તેમજ યુઝર એજન્સી દ્વારા વન વિસ્તારના ભાગ માટે વન સંરક્ષણ અધિનિયમ - ૧૯૮૦ ની દરખાસ્ત કરેલ છે. વન્યપ્રાણીઓ



તથા જંગલ હિત અને પર્યાવરણને કોઈ નુકશાન થાય નહીં એવી શરતે તથા ઇકો સેન્સીટીવ ઝોનના જાહેરનામામાં થયેલ જોગવાઈને આધિન રહીને તેમજ ઝોનલ માસ્ટર પ્લાન તૈયાર થયે તેમાં રાખવામાં આવનાર શરતોને આધિન રહીને હાજર રહેલા કમિટીના તમામ દેક્લારે/ પ્રતિનિધીશ્રીઓ દ્વારા હકારાત્મક અભિપ્રાય આપવા સર્વાનુમતે નક્કી કરવામાં આવેલ છે.

જે અન્વયે સદર દરખાસ્તને સંબંધિત નાયબ વન સંરક્ષકશ્રી, તથા મુખ્ય વન સંરક્ષકશ્રી દ્વારા હકારાત્મક અભિપ્રાય સહ દરખાસ્ત અત્રે મોકલવામાં આવેલ છે.

ઉપર મુજબની વિગતો તથા ક્ષેત્રિય અને મોનીટરીંગ કમિટીનો અભિપ્રાય ધ્યાને લઈ અરજદારશ્રી નાયબ કાર્યપાલક ઇજનેરશ્રી, શહેર માર્ગ અને મકાન પેટા વિભાગ, જુનાગઢને ગીરનાર અભયારણ્ય ઇકો સેન્સીટીવ ઝોનમાં આવેલ જુનાગઢ થી ભેસાણ તથા ભેસાણ થી પરબવાવડી તરફ જતા રોડને પહોળો અને મજબૂત કરવાના હેતુ માટે વન અને પર્યાવરણ વિભાગ, ગાંધીનગરના તા.૩૧/૦૫/૨૦૧૨ના ઠરાવ અનુસાર અત્રેને મળેલ સત્તાની રૂએ નીચેની શરતોને આધિન વન્યજીવ દ્રષ્ટિકોણથી ના-વાંધા પ્રમાણપત્ર આપવામાં આવે છે.

શરતો:

૧. કામગીરી દરમિયાન વન્યજીવોના રહેઠાણ, વનસ્પતિ તેમજ વન્યજીવ સૃષ્ટિને કોઈ ખલેલ ન પડે તેમજ તેને કોઈપણ પ્રકારનું નુકશાન ન થાય તેની કાળજી લેવાની રહેશે.
૨. ભવિષ્યમાં "ના-વાંધા પ્રમાણપત્ર" નો આપેલ હેતુ સિવાય અન્ય કોઈ હેતુ માટે હેતુફેર કરી શકાશે નહીં. બાંધકામ દરમિયાન તથા ભવિષ્યમાં હવા, પાણી, જમીન, અવાજ વિગેરેનું પ્રદુષણ થાય તેવી કોઈપણ કામગીરી કરી શકાશે નહીં.
૩. સદરહું વિસ્તારમાંથી પ્રવાહી, પ્લાસ્ટીક કે અન્ય કોઈપણ પ્રકારનો ઘન કે પ્રવાહી કચરો અભયારણ્ય કે અભયારણ્યના ઇકો સેન્સીટીવ ઝોનમાં પ્રવેશે નહીં તે રીતે કાયમી નિકાલની વ્યવસ્થા કરવાની રહેશે.
૪. આ કામે વન સંરક્ષણ ધારા - ૧૯૮૦ની દરખાસ્તમાં મંજૂરી મળેલ સિવાયના કોઈ વૃક્ષો કાપી શકાશે નહીં.
૫. વન ભૂમિના ઉપયોગ માટે વન સંરક્ષણ ધારા - ૧૯૮૦ હેઠળ અલગથી મંજૂરી મેળવવાની રહેશે.
૬. અરજદાર કંપની અથવા તેમના કોન્ટ્રાક્ટર પરવાનગી આપેલ જગ્યા સિવાય અન્ય કોઈ જગ્યાએ કામગીરી કરી શકાશે નહીં.
૭. કામગીરી શરૂ કરતા પહેલા તથા કામગીરી પૂર્ણ થયા બાદ વન વિભાગની સ્થાનિક કચેરીને લેખિતમાં જાણ કરવાની રહેશે.



૯. વન અને પર્યાવરણ વિભાગના તા.૩૧/૦૫/૨૦૧૨ના કરાવ અનુસાર ફેન્સીંગની પ્રવૃત્તિ કરવી પ્રતિબંધિત હોય, ફેન્સીંગ કરી શકાશે નહીં.
૧૦. ઈકો સેન્સીટીવ ઝોનનો ઝોનલ માસ્ટર પ્લાન તૈયાર થયે તેમાં કરવામાં આવનાર લાગુ પડતી જોગવાઈઓનું ચુસ્તપણે પાલન કરવાનું રહેશે.
૧૧. વન્યજીવોના સંરક્ષણ સંબંધે ભવિષ્યમાં ચીફ વાઇલ્ડલાઇફ વોર્ડન કે રાજ્ય સરકારશ્રી દ્વારા કોઇ વધારાની શરત મુકવી જરૂરી જણાશે તો આ વધારાની શરતોનો અમલ કરવાનો રહેશે.

ચીફ વાઇલ્ડલાઇફ વોર્ડન
ગુજરાત રાજ્ય, ગાંધીનગર

ક્રમાંક:વપસ/૩૨/બ/ ૩૬૬૮૩ /૨૦૨૨-૨૩

અરણ્ય ભવન, બ્લોક બી/૧, સેક્ટર

નં.૧૦/એ,

ચ-૩ સર્કલ, ગુજરાત રાજ્ય, ગાંધીનગર

E-mail ID : cwlvgnj@gmail.com

ફેક્સ નંબર : ૦૭૯-૨૩૨૫૪૭૮૮

તા. ૧ / ૧૧/૨૦૨૨

પ્રતિ,


મુખ્ય વન સંરક્ષકશ્રી,

વન વર્તુળ, જુનાગઢ

નકલ સવિનય રવાના: નાયબ કાર્યપાલક ઇજનેરશ્રી, શહેર માર્ગ અને મકાન પેટા વિભાગ,
જુનાગઢ તરફ જાણ સારું.


✓ નકલ રવાના: નાયબ વન સંરક્ષકશ્રી, જુનાગઢ વન વિભાગ, જુનાગઢ તરફ શરતોના પાલનની
બાંહેધરી મેળવી અત્રેને જાણ કરવા સારું.




Deputy Executive Engineer
City (R. & B.) Sub-Division
Junagadh

NEFT RTGS CHALLAN

AGENCY COPY

यूनियन बैंक ऑफ इंडिया  Union Bank of India

NEFT / RTGS CHALLAN for CAMPA Funds
Date : 03-11-2022

Agency Name.	DEPUTY EXECUTIVE ENGINEER-R&B CITY SUB DIVISION-JUNAGADH
Application No.	61148923554
MoEF/SG File No.	FC-8/GJC-58/2022-GNR
Location.	GUJRAT
Address.	R&B City Sub Division Aazad Chok Junagadh Junagadh
Amount(In Rs)	30828262/-


Amount in Words : Three Crore Eight Lakh Twenty-Eight Thousand Two Hundred and Sixty-Two Rupees Only

NEFT/RTGS to be made as per following details;

Beneficiary Name:	GUJRAT CAMPA
IFSC Code:	UBIN0996335
Pay to Account No.	1506861148923554 Valid only for this challan amount.
Bank Name & Address:	Union Bank Of India FCS Centre, 21/1, III Floor, Jalita Towers, Mission Road, Bengaluru-560027

• This Challan is strictly to be used for making payment to CAMPA by NEFT/RTGS only

BANK COPY

यूनियन बैंक ऑफ इंडिया  Union Bank of India

NEFT / RTGS CHALLAN for CAMPA Funds
Date : 03-11-2022

Agency Name.	DEPUTY EXECUTIVE ENGINEER-R&B CITY SUB DIVISION-JUNAGADH
Application No.	61148923554
MoEF/SG File No.	FC-8/GJC-58/2022-GNR
Location.	GUJRAT
Address:	R&B City Sub Division Aazad Chok Junagadh Junagadh
Amount(In Rs)	30828262/-

Amount in Words : Three Crore Eight Lakh Twenty-Eight Thousand Two Hundred and Sixty-Two Rupees Only

NEFT/RTGS to be made as per following details;

Beneficiary Name:	GUJRAT CAMPA
IFSC Code:	UBIN0996335
Pay to Account No.	1506861148923554 Valid only for this challan amount.
Bank Name & Address:	Union Bank Of India FCS Centre, 21/1, III Floor, Jalita Towers, Mission Road, Bengaluru-560027

• This Challan is strictly to be used for making payment to CAMPA by NEFT/RTGS only

Note: After making the required payment through challan, if the payment status has not been updated even after 7 working days, then kindly mail a copy of your challan with transaction date and reference id to Email: fcablr@unionbankofindia.bank, fcguse@unionbankofindia.bank, ubln0903710@unionbankofindia.bank

यूनियन बैंक ऑफ इंडिया
Union Bank of India
जुनागढ़ : Junagadh

Deputy Executive Engineer,
City (R. & B.) Sub-Division,
Junagadh.

देरी से प्राप्त
TOO LATE FOR TODAY'S CLEARING

EXECUTIVE ENGINEER,
JUNAGADH R. & B. DIVISION,
JUNAGADH

for clearingance plz. fcablr@unionbankofindia.bank Challan Copy fcguse@unionbankofindia.bank ubln0903710@unionbankofindia.bank

Deputy Executive Engineer
City R. & B. Sub-Division
Junagadh

TRUE COPY

ASSISTANT ENGINEER
JUNAGADH (R. & B.) DIVISION
JUNAGADH

Deputy Executive Engineer,
City (R. & B.) Sub-Division,
Junagadh.

EXECUTIVE ENGINEER,
JUNAGADH R. & B. DIVISION,
JUNAGADH

Deputy Executive Engineer
City (R. & B.) Sub-Division
Junagadh

Scanned with CamScanner

FORM-I
(for linear projects)
Government of Gujarat
Office of the District Collector, Junagadh

No.Land/1/C/1226/2024

Date:- 21/05/2024

TO WHOM SO EVER IT MAY CONCERN


In compliance of the Ministry of Environment and Forests (MoEF), Government of India's letter No.11-9/98-FC (pt.) dated 3rd August 2009 wherein the MoEF issues guidelines on submission of evidences for having initiated and completed the process of settlement of rights under the Scheduled Tribes and Other Traditional Forest Dwellers (Recognition of Forest Rights) Act 2006 (FRA for short) on the forest land proposed to be diverted for non-forest purposes read with MoEF's letter dated 5th February 2013 wherein MoEF issued certain relaxation in respect of linear projects, it is certified that 3.57 ha. of forest land are proposed to be diverted in favour of Deputy executive Engineer, District (R&B) City sub Division, Junagadh for Widening & Strengthening of road SH-109(Bhesan-parabvavadi) Road km ch.0/200 to 7/000 At-bhesan, Tal-Bhesan, Junagadh District.


It is further certified that.

- (a) the complete process for identification and settlement of rights under the FRA has been carried out for the entire 3.57 Hectares of forest area proposed for diversion.
- (b) the diversion of forest land for facilities managed by the government as required under section 3(2) of the FRA have been completed and the Gram Sabhas have given their consent to it; (Not Applicable As per Forest & Environment Department Circular FCA-1013/SF-39/F Date:- 11/9/2013 & Revenue Department Letter No.prch/102014/1109/gh Date:- 3/6/2015)
- (c) the proposal does not involve recognised rights of Primitive Tribal Groups and Pre- agricultural communities.

Note :- Subject to letter No.jamin/c/1093/2024 Date:25/04/2024 of The Prant Officer, Visavadar.




(Anil Ranavasiya)
Collector
& District Magistrate
Junagadh District, Junagadh


Deputy Executive Engineer
City (R. & B.) Sub-Division
Junagadh

FORM-I
(for linear projects)
Government of Gujarat
Office of the District Collector, Junagadh

No.Land/1/C/3060/2023

Date:- 29/11/2023.

TO WHOM SO EVER IT MAY CONCERN


In compliance of the Ministry of Environment and Forests (MoEF), Government of India's letter No.11-9/98-FC (pt.) dated 3rd August 2009 wherein the MoEF issues guidelines on submission of evidences for having initiated and completed the process of settlement of rights under the Scheduled Tribes and Other Traditional Forest Dwellers (Recognition of Forest Rights) Act 2006 (FRA for short) on the forest land proposed to be diverted for non-forest purposes read with MoEF's letter dated 5th February 2013 wherein MoEF issued certain relaxation in respect of linear projects, it is certified that 13.67625 ha. of forest land are proposed to be diverted in favour of Deputy executive Engineer, District (R&B) City sub Division, Junagadh for Widening & Strengthening of road SH-109(junagadh-bhesan) Road km ch.07/500 to 33/550 At-junagadh, Tal-junagadh, Junagadh District.

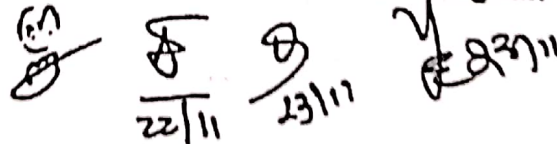
It is further certified that.


- (a) the complete process for identification and settlement of rights under the FRA has been carried out for the entire 13.67625 Hectares of forest area proposed for diversion.
- (b) the diversion of forest land for facilities managed by the government as required under section 3(2) of the FRA have been completed and the Gram Sabhas have given their consent to it; (Not Applicable As per Forest & Environment Department Circular FCA-1013/SF-39/F Date:- 11/9/2013 & Revenue Department Letter No.prch/102014/1109/gh Date:- 3/6/2015)
- (c) the proposal does not involve recognised rights of Primitive Tribal Groups and Pre-agricultural communities.

Note :- Subject to letter No.jamin/vashi/1785/2023 Date:30/10/2023 of The Prant Officer, Junagadh.




(Anil Ranavasiya)
Collector
& District Magistrate
Junagadh District, Junagadh


22/11 13/11


Deputy Executive Engineer
City (R. & B.) Sub-Division
Junagadh



FCA Projects, Diverted Land, CA Land Management

ne FCA-1980 Projects Diverted Lands CA Lands Reports

Help

Diverted Land Details

Project Name : **Diversion of 17.24625 Ha. of Forest land for Widening & Strengthening of Road (1) SH-109 (Junagadh-Bhesan)Road**
km.ch.07/500 to 33/550 & (2) Bhesan-Par

Total Land Diverted : **17.246**

Project Type : **Road/Bridge**

Please select the location (Range) of the diverted Forest Land

Select Circle * **Rajkot SF Circle**

Select Range : * **Bhesan SF**

Site Name/Compartment Detail : * **Bhesan-Parab vavadi Road**

Location Details of the diverted Land **Bhesan-Parab vavadi Road**

Shape of Diverted land : * **Strip (Avenue)**

GPS Details of diverted Land **Choose File** **No file chosen**

(Please upload KML/KMZ file only)

Select Division * **Junagadh SF**

Forest Type * **Protected Forest (PF)**

Area of Diverted Forest land (In Hact.) * **3.570**

Previously Diverted Area (In Hact.): **17.246**

Upload Scanned copy of Map **Choose File** **No file chosen**

(Please upload JPG/Jpg file only)

Update Diverted Land Details Go Back

List and Details of the pieces of Forest Lands diverted against FCA projects

S.No.	State	FCA Project	FCA project Year	Area Diverted (In Hac)	Division	Range	Location Details
1	GJ	Diversion of 17	2024	13.676	Junagadh SF	Junagadh SF	Junagadh-Bhesan
2	GJ	Diversion of 17	2024	3.570	Junagadh SF	Bhesan SF	Bhesan-Parab va
Total				17.246			

Deputy Conservator of Forest
Social Forestry Division
Gir Sornathi