

Office of the Principle Chief Conservator of Forests

Land Branch, Gujarat State,

A-Wing, 3rd floor, Aranya Bhavan,

Sector-10-A, Gandhinagar.

Phone no. 079-232-54116

Email dcf.fca.gujarat@gmail.com**To**

The Principal Secretary,

Forest & Environment Department,

New Sachivalaya, Gandhinagar

Sub: Diversion of 12.00 ha. of Reserved Forest land for development of Hazira Capacity Expansion Project (HCEP/TLU) by Shell Energy India Pvt. Ltd. at Village- Hazira, Taluka- Choryasi, District-Surat in Gujarat State.

(Online Proposal No.: FP/GJ/IND/29375/2017)

Ref: Government of India's In-principle approval letter no.

FC-6/GJC-72/2023-GNR, Dt. 05/11/2024

Sir,

With reference to the above subject and letter the compliance report of conditions of In-principle approval is as under:

Sr. No.	Conditions	Sr. No.	Reply
A: Conditions which needs to be complied prior to handing over of forest land by the State Forest Department:			
1	The cost of compensatory afforestation on the degraded CA land at the prevailing wage rates as per compensatory afforestation scheme and the cost of survey, demarcation and erection of permanent pillars, if required on the CA land shall be deposited in advance with the Forest Department by the project authority. The CA will be maintained for 10 years. The scheme may include appropriate provision for anticipated cost increase for works scheduled for subsequent years.	1	The User Agency has deposited an amount of Rs. 2,35,42,016/- towards the cost of Compensatory Afforestation in the CAMPA fund.



Signature Not Verified

Signed by: Dr. Jai Pal Singh

APCCF

Date: 2025.05.16

11:06:56 +05:30

File No: PCCFO/per/e-file/129/2023/5298/Land

Approved By: APCCF, Land, PCCFO

Open the document in Adobe Acrobat DC to verify the E-sign

2	The Net Present Value (NPV) for the 12.00 ha. forest area to be diverted under the proposal shall be deposited by the user agency as per the order of the Hon'ble Supreme Court of India dated 30/10/2002, 01/08/2003, 28/03/2008 and 09/05/2008 in IA-566 in W.P. (Civil) No.202/1995 and as per the guidelines issued by the MoEF&CC vide letters No.5-1/1998-FC(pt-II) dated 18/09/2003 as well as letter No.5-2/2006-FC dated 03/10/2006 and 5-3/2007-FC dated 05/02/2009 and revision of NPV vide Ministry letter no. 5-3/2011-FC(Vol-1) dated 06/01/2022 in this regard.	2	The User Agency has already deposited an amount of Rs. 1,14,93,360/- towards the cost of Net Present Value in the CAMPA fund.
3	The non forest land proposed for CA shall be transferred and mutated in the name of Forest Department and notified as RF/PF prior to Stage-II approval. A copy of the original notification declaring the non forest land under Section-4 or Section-29 of the Indian Forest Act, 1927, or under the relevant section of the State Forest Act as the case may be, will be submitted by the State Government prior to Stage-II approval.	3	The non forest land Village-Kotiya, Survey no.10 (7.9218 ha.), Survey no. 11 pt. 1/pt.1 (10.5854 ha.), Survey no. 25 (6.3536 ha.), (Total-24.8608 ha.), Taluka-Mahuva, District-Bhavnagar is transferred and mutated in the name of Forest and Environment Department Gujarat State. A copy of 7/12 and 8/A is attached herewith. This non forest land is declared as reserved forest vide GoG notification no. FED/TDR/e-file/6/2025/0839/F Section, Dt. 09/05/2025. A copy of notification is attached herewith.
4	Additional amount of the NPV of the diverted forest land, if any, becoming due after finalization of the same by the Hon'ble Supreme Court of India on receipt of the report from the Expert Committee, shall be charged by the State Government from the User Agency. The User Agency shall furnish an undertaking to this effect.	4	The User Agency has already given the undertaking in this regard.
5	The complete compliance of the FRA, 2006 shall be ensured by way of prescribed certificate from the concerned District Collector.	5	FRA certificate of Collector, Surat is attached herewith.
6	The boundary of the diverted forest land shall be suitably demarcated on ground at the project cost, as per the directions of the concerned Divisional Forest Officer.	6	The User Agency has agreed
7	The KML files of diverted area and CA areas shall be uploaded on the e-Green watch portal with all requisite details before issuing working permission towards linear projects or submitting compliance report for seeking Stage-II approval, as the case may be.	7	The KML files of CA area is uploaded on the e-Green watch portal.

Signature Not Verified

Signed by: Dr. Jai Pal Singh
APCCF
Date: 2025.05.16
11:06:56 +05:30

File No: PCCFO/per/e-file/129/2023/5298/Land

Approved By: APCCF, Land, PCCFO

Open the document in Adobe Acrobat DC to verify the E-sign

8	All the funds received from the user agency under the project shall be transferred/ deposited in CAMPA fund only through e-portal.	8	Funds from the user agency has been transferred online to the CAMPA fund through e-portal.
B: Conditions which needs to be strictly complied on field after handing over of forest land to the user agency by the State Forest Department but the compliance in form of undertaking shall be submitted prior to Stage-II approval:			
1	Legal status of the diverted forest land shall remain unchanged.	1	The User Agency has Agreed
2	Forest land will be handed over to the user agency only after required non-forest land for the project is handed over to the user agency.	2	The User Agency has Agreed
3	Compensatory afforestation shall be taken up by the Forest Department over 24.86 ha. non forest land Khasra no.10 paiki, 11 paiki & 25 paiki, Village-Kotiya, Taluka-Mahuva, District-Bhavnagar, Gujarat at the cost of the user agency. As far as possible, a mixture of local indigenous species shall be planted and monoculture of any species may be avoided.	3	The User Agency has deposited an amount of Rs. 2,35,42,016/- towards the cost of Compensatory Afforestation in the CAMPA fund.
4	User agency shall restrict the felling of trees to 435 trees/ minimum numbers in the diverted forest land and the trees shall be felled under the strict supervision of the State Forest Department and cost of felling of trees shall be deposited by the user agency with the State Forest Department.	4	The User Agency has Agreed
5	User Agency shall obtain Environmental Clearance as per the provisions of the Environmental (Protection) Act, 1986, if applicable.	5	The Environment Clearance is not required for this project.
6	No damage to the flora and fauna of the adjoining area shall be caused.	6	The User Agency has Agreed
7	The layout plan of the proposal shall not be changed without prior approval of Central Government.	7	The User Agency has agreed
8	No labour camp shall be establishment on the forest land.	8	The User Agency has agreed
9	Sufficient firewood, preferably the alternate fuel, shall be provided by the User Agency to the labourer after purchasing the same from the State Forest Department Corporation or any other legal source of alternate fuel.	9	The User Agency has agreed
10	The boundary of the diverted forest land shall be suitably demarcated on ground at the project cost, as per the directions of the concerned Divisional Forest Officer.	10	The User Agency has agreed

Signature Not Verified

Signed by: Dr. Jai Pal Singh
APCCF
Date: 2025.05.16
11:06:56 +05:30

File No: PCCFO/per/e-file/129/2023/5298/Land

Approved By: APCCF, Land, PCCFO

Open the document in Adobe Acrobat DC to verify the E-sign

11	No additional or new path will be constructed inside the forest area for transportation of construction materials for execution of the project work.	11	The User Agency has agreed
12	The period of diversion under this approval shall be co-terminus with the period of lease to be granted in favour of the user agency or the project life, whichever is less.	12	The User Agency has agreed
13	The forest land shall not be used for any purpose other than that specified in the project proposal.	13	The User Agency has undertaken that the forest land shall not be used for any purpose, other than that specified in the FCA Proposal.
14	The forest land proposed to be diverted shall under no circumstances be transferred to any other agencies, department or person without prior approval of Govt. of India.	14	The User Agency has agreed
15	The user agency shall submit the annual self compliance report in respect of the above stated conditions to the State Government and Integrated Regional Office, Gandhinagar by the end of March every year.	15	The User Agency has agreed
16	The State Government and user agency shall comply the provisions of the all Acts, Rules, Regulations, guidelines, NGT order & Hon'ble Court Order (s) pertaining to this project, if any, for the time being in force, as applicable to the project.	16	The User Agency has agreed
17	Violation of any of these conditions will amount to violations of Forest (Conservation) Act, 1980 and action would be taken as Para 1.21 of FCA, 1980 Handbook 2019.	17	The User Agency has agreed
18	Any other condition that the Ministry of Environment, Forest & Climate Change may stipulate from time to time in the interest of conservation, protection and development of forests & wildlife.	18	The User Agency has agreed
19	The compliance report shall be uploaded on e-portal. (http://parivesh.nic.in)	19	The Compliance report is uploaded on e-portal.
Specific Conditions:			
1	The user agency shall construct 6 feet high wall at its cost along the boundaries of the non forest land proposed for CA.	1	The User Agency has deposited an amount of Rs. 1,85,12,731/- towards the cost of 6 feet high wall in the CAMPA fund.
2	User agency shall provide at its cost required number of Solar pumps as given by the Forest Department for irrigating the CA plantation.	2	The User Agency has deposited an amount of Rs. 44,37,500/- towards the cost of Solar pump in the CAMPA fund.



Signature Not Verified

Signed by: Dr. Jai Pal Singh
APCCF
Date: 2025.05.16
11:06:56 +05:30

File No: PCCFO/per/e-file/129/2023/5298/Land

Approved By: APCCF, Land, PCCFO

Open the document in Adobe Acrobat DC to verify the E-sign

3	The user agency shall plant 500 trees of Ficus benghalensis (Bargad) and Ficus religiosa (Peepal) along the boundary of the proposed forest land for diversion at its cost.	3	The User Agency has agreed
---	---	---	----------------------------

In view of above and since the conditions of In-principle approval have already been complied with, the matter may now be referred to Integrated Regional Office, Gandhinagar for issuance of formal approval.

Performa

1.	Name of Regional Office	:	Gandhinagar
2.	State/District/Forest Division to which the proposal relates	:	Gujarat /Surat/ Surat
3.	Name of User Agency, nature of proposal	:	Shell Energy India Pvt. Ltd. Others
4.	Extend of forest area involved	:	12.00 ha.
5.	Whether original, or extension	:	Original
6.	If extension of lease, pl clarify if proposal involves additional forest area, and if so, specify	:	—
7.	Date of 1st stage clearance	:	Date.05/11/2024
8.	Extend of CAMPA charges, head wise viz	:	
	(a) Compensatory Afforestation	:	Rs.2,35,42,016/-
	(b) Additional CA	:	
	(c) Penal CA	:	—
	(d) Catchment Area Treatment	:	—
	(f) Additional charges for diversion of area falling under notified/protected areas	:	—
	(g) Net Present Value	:	Rs. 1,14,93,360/-
	(h) 6 feet Boundary wall	:	Rs. 1,85,12,731/-
	1. Solar pump	:	Rs. 44,37,500/-
9.	Details of Bank Drafts (Bank, Draft No., Date & Amount), head-wise against items indicated in paragraph 9 above.	:	—
10.	Whether deposited by RTGS, if so, the particulars & dated of remittance.	:	User Agency online transferred in CAMPA fund through e-portal.
11.	Bank [Corporation Bank, Lodhi complex/union bank of India, Sunder Nagar] in which deposited, with date of deposition.	:	Union Bank of India, Lodhi Road, New Delhi, Date. 18/12/2024
12.	Any other remarks.	:	—

(Dr. Jaipal Singh)

Addl. Pri. Chief Conservator of Forests

Signature Not Verified

Signed by: Dr. Jaipal Singh

APCCF

Date: 2025.05.16

11:06:56 +05:30

File No: PCCFO/per/e-file/129/2023/5298/Land

Approved By: APCCF, Land, PCCFO

Open the document in Adobe Acrobat DC to verify the E-sign



Land

Gujarat State, Gandhinagar

Copy to Conservator of Forests, Surat/ Deputy Conservator of Forests, Surat for necessary information.

Signature Not Verified

Signed by: Dr. Jaipal Singh
APCCF

Date: 2025.05.16
11:06:56 +05:30

File No: PCCFO/per/e-file/129/2023/5298/Land

Approved By: APCCF, Land, PCCFO

Open the document in Adobe Acrobat DC to verify the E-sign





Shell Energy India Private Limited
(Formerly known as Hazira LNG Private Limited)

Ref No. : Hazira/CA/2025/10

Date : 22/04/2025

Village & PO: Hazira
Ta.: Choryasi, Dist. Surat
Gujarat - 394 270
India
Website www.shell.in

To,
The Deputy Conservator of Forests,
Surat.

Tel +91 261 4151005
Fax +91 261 4151360

Sub. Diversion of 12.00 ha. Of Hazira Capacity Expansion Project (HCEP)
(Online Proposal No. FP/GJ/IND/29375/2017)

Ref. Government of India, MoEF&CC, Regional Office, Gandhinagar
Latter No.FC-6/GJC-72/2023-GNR Dt. 05/11/2024

Addl. Pri. C. C. F.
Land
G. S. Gandhinagar
Inward No. 241
Date 22/4/25
Table No. 37

Dear Sir,

With above subject and reference we submit Compliance report as under.

A. Conditions which need to be compiled prior with handing over of forest land by the State Forest Department.

1.	The cost of compensatory afforestation at the prevailing wage rates as per compensatory afforestation scheme and the cost of survey, demarcation and erection of permanent pillars if required on the CA land shall be deposited in advance with the Forest Department by the project authority. The CA will be maintained for 10 years. The scheme may include appropriate provision for anticipated cost increase for works scheduled for subsequent years.	Total Cost of Compensatory Afforestation is paid dated. 18/12/2024. Physical copy is attached here with. <table border="1" data-bbox="1005 1411 1388 1545"><tr><td>Paid CA on 18/12/2024 Rs.</td><td>23542016/-</td></tr></table>	Paid CA on 18/12/2024 Rs.	23542016/-
Paid CA on 18/12/2024 Rs.	23542016/-			
2.	The State Government shall charge the Net Present Value (NPV) for the 12.00 ha forest area to be diverted under this proposal from the User Agency as per the orders of the Hon'ble Supreme Court of India dated 30/10/2002, 01/08/2003, 28/03/2008, 24/04/2008 and 09/05/2008 in IA No. 566 in WP (C) No. 202/1995 _and as per the guidelines issued by the Ministry vide letters No.	Agreed and paid. paid dated. 18/12/2024. Physical copy is attached here with. <table border="1" data-bbox="1005 1769 1388 1904"><tr><td>Paid NPV on 18/12/2024 Rs.</td><td>11493360/-</td></tr></table>	Paid NPV on 18/12/2024 Rs.	11493360/-
Paid NPV on 18/12/2024 Rs.	11493360/-			

CIN: U40100GJ2000PTC038780

Registered Office: Office No. 2008, The Address, Westgate - D Block, Nr. YMCA Club, S. G. Highway, Makarba, Ahmedabad, Gujarat, India - 380051 Tel : +91 79 47554100 Fax : +91 79 47554101

1. The first part of the paper
discusses the general theory
of the subject and the
importance of the work
done in this field.

	5- 1/1998-FC (Pt. I I) dated 18/09/2003, as well as letter No. 5-2/2006-FC dated 03/10/2006 and 5-3/2007-FC dated 05/02/2009 and revision of NPV vide Ministry letter No. 5-3/2011-FC(Vol-1) dated 06.01.2022 in this regard.	
3.	The non-forest land proposed for CA shall be transferred and mutated in the name of Forest Department and notified as RF/PF prior to Stage-II approval. A copy of the original notification declaring the non-forest land under Section 4 or Section 29 of the Indian Forest Act, 1927, or under the relevant section of the State Forest Act as the case may be, will be submitted by the State Government prior to Stage-II approval	Agreed. (Copy Attached herewith)
4.	Additional amount of the NPV of the diverted forest land, if any, becoming due after finalization of the same by the Hon'ble Supreme Court of India on receipt of the report from the Expert Committee, shall be charged by the State Government from the User Agency. The User Agency shall furnish an undertaking to this effect.	Agreed. (Copy Attached herewith)
5.	The complete compliance of the FRA, 2006 shall be ensured by way of prescribed certificate from the concerned District Collector.	Agreed. (Relevant Documents Attached)
6.	The boundary of the diverted forest land shall be suitably demarcated on ground at the project cost, as per the direction of concerned Divisional Forest Officer.	Agreed and Done.
7.	The KML file of the area to be diverted and the CA areas shall be uploaded on the e-Green watch portal, with all requisite details, before issuing working permission towards linear projects or submitting compliance report for seeking Stage-II approval, as the case may be.	Agreed, CD of KML files attached herewith.
8.	All the funds received from the user agency under the project shall be transferred/ deposited to CAMPA fund only through e-portal.	Agreed. (Copy Attached herewith)
	B.: Conditions which needs to be strictly complied on field after handing over of forest land to the User Agency by the State Forest Department but the compliance in form of undertaking shall be submitted prior to Stage-II approval:	
1.	Legal status of the forest land shall remain unchanged.	Agreed.

CONTINUATION SHEET

2.	Forest land will be handed over to the User Agency only after required non-forest land for the project is handed over by the User Agency.	Agreed. C.A land given in Village.Kotiya, Ta.Mahuva, District Bhavnagar to Forest Ha.24.86 Department. (Original and English Translated Documents are attached herewith).
3.	Compensatory afforestation shall be taken up by the Forest Department over 24.86 ha non-forest land, Khasra No.- 10 paiki, 11 paiki and 25 paiki, Village-Kotiya, Taluka-Mahuva, District-Bhavnagar of Gujarat at the cost of the user agency. As far as possible, a mixture of local indigenous species shall be planted and mono-culture of any species may be avoided.	Agreed.
4.	User agency shall restrict the felling of trees to 435 trees/minimum numbers in the diverted forest land and the trees shall be felled under the strict supervision of the State Forest Department and cost of felling of trees shall be deposited by the User Agency with the State Forest Department.	Agreed.
5.	User Agency shall obtain Environmental Clearance as per the provisions of the Environmental (Protection) Act, 1986, if applicable.	Agreed.
6.	No damage to the flora and fauna of the adjoining area shall be caused.	Agreed.
7.	The layout plan of the proposal shall not be changed without prior approval of Central Government.	Agreed.
8.	No labour camp shall be established on the forest land.	Agreed.
9.	Sufficient firewood, preferably the alternate fuel, shall be provided by the User Agency to the labourer after purchasing the same from the State Forest Department or the Forest Development Corporation or any other legal source of alternate fuel.	Agreed.
10.	The boundary of the diverted forest land shall be suitably demarcated on ground at the project cost, as per the directions of the concerned Divisional Forest Officer.	Agreed.
11.	No additional or new path will be constructed inside the forest area for transportation of construction materials for execution of the project work.	Agreed.

CONTINUATION SHEET

12.	The period of diversion under this approval shall be co-terminus with the period of lease to be granted in favour of the user agency or the project life, whichever is less.	Agreed.
13.	The forest land shall not be used for any purpose other than that specified in the project proposal.	Agreed.
14.	The forest land proposed to be diverted shall under no circumstances be transferred to any other agencies, department or person without prior approval of Govt. of India.	Agreed.
15.	The User Agency shall submit the annual self-compliance report in respect of the above stated conditions to the State Government and Integrated Regional Office, Gandhinagar by the end of March every year.	Agreed. (Copy Attached herewith)
16.	The User Agency shall comply with all the provisions of the all Acts, Rules, Regulations, Guidelines, Hon'ble Court Order (s) and NGT Order (s) pertaining to this project, if any, for the time being in force, as applicable to the project.	Agreed.
17.	Violation of any of these conditions will amount to violation of Van (Sanrakshan Evam Samvardhan) Adhiniyam, 1980 and would be taken as per the MoEF&CC Guideline F. No. 11-42/2017-FC dt 29/01/2018.	Agreed.
18.	Any other condition that the Ministry of Environment, Forests & Climate Change may stipulate from time to time in the interest of conservation, protection and development of forests & wildlife.	Agreed. (Copy Attached herewith)
19.	The compliance report shall be uploaded on e-portal (https://parivesh.nic.in/).	Agreed (Already uploaded at http://parivesh.nic.in)
	Specific Conditions:	
01.	The User Agency shall construct 6 feet high wall at its cost along the boundaries of the non- forest land proposed for CA.	The cost of 6 feet high wall along the boundary of the CA land Rs. 1,85,12,731/- and
02.	User Agency shall provide at its cost required number of Solar Pumps as given by the Forest Department for irrigating the CA plantation.	the cost the required number of Solar Pumps for irrigating the CA plantation of Rs.44,37,500/- has been deposited on Dtd. 18/12/2024.The above mentioned amount is part of the

CONTINUATION SHEET

		total payment of Rs.5,79,85,607/- deposited to CAMPA ad-hoc Account No. 150686729375895 in The Union Bank of India, FCS Centre, 21/1 III Floor, Jelitta Towers, Mission Road, Bengaluru - 560027. Payment receipt is attached herewith.
03.	The User Agency shall plant 500 trees of Ficus benghalensis (Bargad) and Ficus religiosa (Peepal) along the boundary of the proposed forest land for diversion at its cost.	Agreed.

In view of above compliance, it is requested to issue permission for commencement of work.

Thanking You,

Yours Sincerely,
For, Shell Energy India Private Limited.

Suneel Mehta



(Suneel Mehta)
Head - Corporate Affairs

Encl. : As mentioned above

Copy Submitted to:-

✓ - The APCCF and Nodal Officer, Gandhinagar



MUMBAI INDIA

Letter Generation Date: 19-Dec-24

Dear Client

We hereby confirm that SHELL ENERGY INDIA PVT LTD made the below payment to GUJRAT CAMPA on 18-Dec-24 .

Amount :	INR 57985607.00
Payment Details :	FC-6/GJC-72/2023-GNR
Bank Value Date :	18-Dec-24
Ordering Party Name :	SHELL ENERGY INDIA PVT L (TRADING)
Client Transaction Reference :	35340D571CE
Citi Transaction Reference :	CITIN24570574307
Unique End-to-End Tracking Reference:	8187b271-df70-4f80-82bd-6922035cddf
Clearing Reference :	Not Available
Status:	Settlement Acknowledged
Charges Indicator :	Not Available
Beneficiary Account Number :	15*****5
Beneficiary Name :	GUJRAT CAMPA
Beneficiary Address :	Not Available
Beneficiary Bank Name :	UBIN0996335
Beneficiary Bank Routing Code :	UBIN0996335XXXXX
Beneficiary Bank Address :	UNION BANK OF I INDIA

The information in this Letter is provided for your convenience and for reference information purposes only. Although Citibank N.A. and/or its affiliates ("Citi") believe that the information provided herein is reliable and accurate. Citi cannot provide any assurances as to when the payment will be received by the ultimate beneficiary bank or when the funds will become available for the intended recipients use. In no event shall Citi be liable for any damages, including without limitation direct or indirect, special, incidental, or consequential damages, losses or expenses, arising in connection with, or related to any actions taken or transactions initiated by you, your organization or any other party in reliance on the information contained in this letter.



Final Outbound Message

Not applicable for this type of payment

Sachin Dhanuka

Citiservice

Manager

The information in this Letter is provided for your convenience and for reference information purposes only. Although Citibank N.A. and/or its affiliates ("Citi") believe that the information provided herein is reliable and accurate. Citi cannot provide any assurances as to when the payment will be received by the ultimate beneficiary bank or when the funds will become available for the intended recipients use. In no event shall Citi be liable for any damages, including without limitation direct or indirect, special, incidental, or consequential damages, losses or expenses, arising in connection with, or related to any actions taken or transactions initiated by you, your organization or any other party in reliance on the information contained in this letter.

Annexure - 12

Undertaking by User Agency to pay the Net Present Value (NPV)

This is to certify that Shell Energy India Private Limited hereby agrees to abide by all the conditions regarding payment of NPV of the 12Ha. Bin Numbered Forest Land diverted in Village Hazira Ta.: Choryasi, Dist. : Surat for non-forest purpose as per the Supreme Court order Dtd. 30/10/2002 and also gives undertaking that in case of upward revision of rates of NPV as per the order of the Honourable Supreme court and/or as per the order of the government the same will be paid by us.

Date: 18/09/2019

Place: Hazira-Surat



For, Shell Energy India Pvt. Ltd.


Sunder Mehta
(Authorized signatory)

सत्यमेव जयते

ગામ પંચાયત




સચિવાલય ગુજરાત



ગ્રામ પંચાયત હજીરા

તા. ચોર્યાસી, જી. સુરત



જા.નં. ૨૦૨૪-૨૫

તા. : ૨૬/૧૨/૨૦૨૪

મોજે હજીરા, તા.ચોર્યાસીની તા.૩૦/૧૧/૨૦૨૪ ની સામાન્ય સભાના ઠરાવ નં ૩(૧) ની ખપ પૂરતી નકલ

કામ નં. ૩(૧) : શેલ એનર્જી ઇન્ડિયા પ્રા.લી. ની પ્લાન્ટ એક્સપાનશન માટેની અરજી બાબત ઠરાવ નં. ૩(૧) : આથી ઠરાવ કરવામાં આવે છે કે આજની સભામાં શેલ એનર્જી ઇન્ડિયા પ્રા.લી. ની પ્લાન્ટ એક્સપાનશન માટે જમીન માંગણી બાબતે અભિપ્રાય બાબતની અરજી વાંચનમાં લેવામાં આવી. તેઓના જણાવ્યા મુજબ હજીરા ગામની બિન નંબરી જમીનમાં ૧૨ હેક્ટર જમીન અનામત જંગલ તરીકે ચાલી આવેલ છે. જે જમીનમાં પ્લાન્ટ કેપેસિટી વધારવાના હેતુસર પ્લાન્ટ એક્સપાનશન માટે જમીનની જરૂરિયાત છે. સદર જમીનમાં અનુ-જનજાતી અને અન્ય પરંપરાગત વનવાસી વન અધિકાર અધિનિયમ ૨૦૦૬ અન્વયેના નિયમો અને જોગવાઈઓને પણ દરખાસ્ત ધ્યાને લઈ ચર્ચા કરતાં અનુ-જનજાતી અને અન્ય પરંપરાગત વનવાસી દ્વારા ખેતી, રહેણાક કે અન્ય કોઈ પરંપરાગત પ્રવૃત્તિઓ સૂચિત વન વિસ્તારની જમીનમાં કરવામાં આવતી નથી અને તેમાં અનુ-જનજાતી કે અન્ય પરંપરાગત વનવાસીને કોઈ જંગલહક વ્યક્તિગત કે સામાજિક હકો આપવામાં આવેલ નથી. જેથી સક્ષમ સત્તાધિકારીની પરવાનગી લઈ સદર જગ્યા શેલ એનર્જી ઇન્ડિયા પ્રા.લી.ને ફાળવવામાં આવે તો પંચાયતને કોઈ વાંધો નથી.

"ઠરાવ સર્વાનુમતે મંજૂર"

J. ARTH
તલાટી કમ મંત્રી
હજીરા ગ્રામ પંચાયત
તા. ચોર્યાસી, જી. સુરત.

FORM-II
(for projects other than linear projects)
Government of Gujarat
Office of the District Collector, Surat

TO WHOM SO EVER IT, MAY CONCERN

Incompliance of the Ministry of Environment and Forests (MoEF), Government of India's letter No.11-9/98-FC (pt.) dated 3rd August 2009 wherein the MoEF issued guidelines on submission of evidences for having initiated and completed the process of settlement of rights under the Scheduled Tribes and Other Traditional Forest Dwellers (Recognition of Forest Right) Act, 2006 ('FRA', for short) on the forest land proposed to be diverted for non-forest purpose, it is certified that **12 hectares** of forest land proposed to be diverted in favour of **Shell Energy India Private Limited** (Formerly know as Hazira LNG Private Limited) for Hazira Capacity Expansion Project (HCEP) in Surat district falls within jurisdiction of Hazira village(s) in Choryasi tehsils.

It is further certified that :

- (a) The complete process for identification and settlement of rights under the FRA has been carried out for the entire **12 hectares** of forest land proposed for diversion. A copy of records of all consultation and meetings of the Forest Rights Committee(s), Gram Sabha(s), Sub-Division Level Committee(s) and the District Level Committee are enclosed as annexure ... annexure ... (Note :- **The Project Director of Tribal Sub-Plan, Mandavi, District-Surat wide its letter No.T.S.P./Va.Aa.Dha/Vashi.42/2022 dated 23/06/2022 has certified that no rights have been given in the above mentioned forest land under the provision of FRA 2006**)
- (b) The proposal for such diversion (with full details of the project and its implications, in Vernacular/ local language) have been placed before each concerned Gram Sabha of forest-dwellers, who are eligible under the FRA; (Not Applicable)
- (c) The each of concerned Gram Sabha(s), has certified that all formalities/ process under the FRA have been carried out, and that they have given their consent to the proposed diversion and the compensation and ameliorative measures, if any, having understood the purpose and details of proposed diversion. A copy of certificate issued by the gram sabha of Village(s) is enclosed as annexure to annexure (Not Applicable)
- (d) The discussion and decisions on such proposals had taken pace only when there was a quorum of minimum 50 % of the members of Gram Sabha present; (Not Applicable)
- (e) The diversion of forest land for facilities managed by the Government as required under section 3 (2) of the FRA have been completed and the Gram Sabhas have given their consent to it; (Not Applicable)
- (f) The rights of Primitive Tribal Groups and Pre-agricultural Communities, where applicable have been specifically safeguarded as per section 3 (1) (e) of the FRA.

No.A/JAMAN/FRA/VASHI/2708/2022
Place : Surat
Date : 04/07/2022



31

(Aayush Oak)
Collector, Surat

Annexure - 13

Undertaking of user agency to abide by any additional condition stipulated by the central/state government for the protection/conservation/development of forest & wildlife.

We hereby agree to abide by all the additional conditions stipulated by the Government of India/Government of Gujarat for the protection, conservation and development of Environment, Forest and wildlife.

Date: 18/09/2019

Place: Hazira-Surat



For, Shell Energy India Pvt. Ltd.

Juncel meali
(Authorized signatory)

FOREST AND ENVIRONMENT DEPARTMENT

Sachivalaya, Gandhinagar.

Date: As per E-sign

NOTIFICATION

INDIAN FOREST ACT 1927 (XVI OF 1927) No. GVN/2025/(10) /JJM/2025/GSF-06/F, In exercise of the powers conferred by section 4 and 17 of the Indian Forest act, 1927 (XVI of 1927) in its application to the state of Gujarat (here in after referred to as "the said Act") the Government of Gujarat here by:-

- (a) Declares that it has been decided to constitute the land in the Kotiya village of Mahuva Taluka of Bhavnagar District specified in the schedule here to Appended here to, as "Reserved Forest" and,
 (b) Revenue Department vide its Notification No. JMN-3917-1251-G, dated: 20th May, 2017 has appointed all Prant Officers as the Forest Settlement Officer for discharging function of Forest Settlement Officer within their respective jurisdiction. So Prant Officer, Mahuva, Dist. Bhavnagar is appointed as Forest Settlement Officer (Hereinafter referred to as the said Forest Settlement Officer) to be the Officer for the purpose of clause (c) of sub section (1) of section 4 and ;
- Appoints the collector of Bhavnagar District to hear appeals from any orders passed by the said Forest Settlement Officer under section 11, 12, 15, and 16 of the said Act.

SCHEDULE

Taluka : Mahuva

District : Bhavnagar

Sr.	Name of Village	Survey No.	Area	Boundaries
			Ha. Are. Sq.mt.	
1	Kotiya	11/Pt 1/Pt 1	10.5854	North:- S.No 12 and 13 East:- S.No. 11 Pt. South:- S.No 6, 7 And 10. West:- S.No. 11 Pt.
2	Kotiya	25	6.3536	North:- S.No 26,27 and 28 East:- S.No. 24 South:- S.No 21. West:- Village Boundary of Vavdi.
3	Kotiya	10	7.9218	North:- S.No 11 East:- S.No. 7 South:- S.No 8. West:- S.No 9.
		Total	24.8608	

By order and in the name of the Governor of Gujarat,

(Maulika Shah)

Deputy Secretary to Government,
Forest and Environment Department**Signature valid**Signed by: Maulika Shah
Deputy Secretary
Date: 2025-05-09 16:25:06
+05:30

File No: FED/TDR/e-file/6/2025/0839/F Section

Approved By: Minister, Minister Office, FED

Open the document in Adobe Acrobat DC to verify the E-sign



Copy to :

- The Additional Chief Secretary, Revenue Department, Sachivalaya, Gandhinagar
- The Principal Chief Conservator of Forests & HoFF, Gujarat State, Gandhinagar
- Principal Chief Conservator of Forests (Land) Gandhinagar
- The Collector, District Bhavnagar
- Prant Officer, Mahuva, Dist. Bhavnagar
- The Manager, Government Press, Gandhinagar.

By R.P.Ad.

With a request to publish this Notification in extraordinary Gazette part-iv-A and Furnish 10 copies to this department and 40 copies to the P.C.C.F., Gandhinagar.

- Chief Conservator of Forests, Forest Circle, Bhavnagar
- The Deputy Conservator of Forests, Forest Division, Bhavnagar
- The Mamlatdar, Mahuva, Dist. Bhavnagar
- The Mamlatdar (E-Dhara), Mahuva, Dist. Bhavnagar.
- The District Inspector, Land Records, Bhavnagar
- The Select File

With a request to take action as per Government Circular Revenue Department No.HKP-102008-914-J dtd.27-03-2008. Immediately ensure timely completion and send report thereafter.

Signature valid

Signed by: Mauli S Shah
Deputy Secretary
Date: 2025-05-09 16:25:06
+05:30

File No: FED/TDR/e-file/6/2025/0839/F Section

Approved By: Minister, Minister Office, FED

Open the document in Adobe Acrobat DC to verify the E-sign





Plantation Works and Estimates Management System

View the details of the registered plantation works

Help

State :

Circle :

Division :

Range :

Project Year :

Scheme Head: All

Show the list of registered plantataion works

Works List

	Work Name	Range	Work-Site	Site Nature	Duration(In Years)	Area(in Ha.)	Species	scheme head	View V
1	Compensatory Afforestation	Mahuva	Village Kotiya Ta. Mahuva Survey No. 25, 10, 11pt Pt CA Area 24.86 Ha (Divert Area 12.0 Ha Shell En	Other Work site	10	24.86	4	AR	



Works Sites Management System

[Home](#) [Plantation work sites](#) ▾ [Summary/Reports](#) ▾

List of Registered Plantation Work-sites (except those sites that were received/identified for CA)

[▶ Help](#)

State : * Gujarat

Circle: Junagadh Circle

Division: Bhavnagar

Range: Mahuva ▾

Asset Location : Non Forest Land ▾

[View List of other Plantation Work](#)

S.No.	other Plantation Site	Work-Site Code	Area (Hact.)	State	Division	Range	Forest Land Type	District, tehsil	comt.,coupe,beat	Delete
1	Construction Of a RCC Van Kutir At Jambuda	12P462846828	1.000	Gujarat	Bhavnagar	Mahuva	Non Forest Land	Bhavnagar, Mahuva		
2	Khandhera, Talaja , Mahuva 2021-22	12P4628153183	100.000	Gujarat	Bhavnagar	Mahuva	Non Forest Land	Bhavnagar, Mahuva		
3	Karjala, Jesar, Mahuva	12P4628153188	900.000	Gujarat	Bhavnagar	Mahuva	Non Forest Land	Bhavnagar, Mahuva		
4	Bila, Jesar, Mahuva	12P4628153189	75.000	Gujarat	Bhavnagar	Mahuva	Non Forest Land	Bhavnagar, Mahuva		
5	Paa, Jesar, Mahuva	12P4628153190	150.000	Gujarat	Bhavnagar	Mahuva	Non Forest Land	Bhavnagar, Mahuva		
6	Dungarpur, Jesar, Mahuva	12P4628153194	10.130	Gujarat	Bhavnagar	Mahuva	Non Forest Land	Bhavnagar, Mahuva		
7	Kotiya Part-1, Mahuva	12P4628153203	49.330	Gujarat	Bhavnagar	Mahuva	Non Forest Land	Bhavnagar, Mahuva		
8	Kotiya Part-2, Mahuva	12P4628153204	31.620	Gujarat	Bhavnagar	Mahuva	Non Forest Land	Bhavnagar, Mahuva		
9	Village Kotiya Ta. Mahuva Survey No. 25, 10, 11pt Pt CA Area 24.86 Ha (Divert Area 12.0 Ha Shell En	12P4628156339	24.860	Gujarat	Bhavnagar	Mahuva	Non Forest Land	Bhavnagar, Mahuva		

ગામ નમૂનો નંબર ૭

બ્લોક/ સરવે નંબર: ૧૦
 સત્તા પ્રકાર: ખાલસા
 ખેતરનું નામ: નરડીવાળી ધાર
 અન્ય વિગતો:

ગામ/ મોજ: કોટીયા
 તાલુકો: મહુવા
 જિલ્લો: ભાવનગર

લાયક જમીન	ક્ષેત્રફળ હે. આરે. ચો.મી.	ખાતા નંબર/ ક્ષેત્રફળ/ આકાર હે. આરે. ચો.મી.	નોંધ નંબરો અને કબજેદારો ના નામ
જરાયત	૭-૯૨-૧૮		૧૨૨,૧૮૮,૭૪૮,૭૫૬,૭૬૮,૮૩૫,૧૨૨૦,૧૩૩૮, ૧૭૩૭,૧૭૪૪,
કુલ ક્ષેત્રફળ	૭-૯૨-૧૮		
આકાર રૂ.	૯.૮૧	૪૦૨ ૭-૯૨-૧૮ ૯.૮૧	વન અને પર્યાવરણ વિભાગ-ગુજરાત સરકાર(૧૫૪૬)
જુડી તથા વિષેશધારો રૂ.	૦.૦૦		
પાણીભાગ રૂ.	૦.૦૦		
ગણોતિયાની વિગતો		બીજા હકો અને બોજાની વિગતો	



1141125020239829



Digitally signed by:
 DS REVENUE DEPARTMENT 9
 GOVERNMENT OF GUJARAT
 Date: 14-02-2025 11:37:44 IST
 MAMLATDAR OFFICE, MAHUVA



ગામ નમુનો નંબર ૧૨

બ્લોક/ સરવે નંબર: ૧૦	ગામ/ મોજ: કોટીયા
કુલ ક્ષેત્રફળ (હે. આરે. ચો.મી.): ૭-૯૨-૧૮	તાલુકો: મહુવા
	જિલ્લો: ભાવનગર

હાલના ખાતેદારોના નામ (ખાતા નંબર):

વન અને પર્યાવરણ વિભાગ-ગુજરાત સરકાર (૪૦૨)

પાકની વિગતો:

વર્ષ	મોસમ	પાકનું નામ	પાકનો વિસ્તાર હે. આરે. ચો.મી.	સિંચાઈનો સ્ત્રોત અને સિંચાઈનું સાધન	વૃક્ષો પોતાના અને સરકારી	શેરો
૨૦૨૧-૨૦૨૨	---	---	માહિતી નથી.	---	---	
૨૦૨૨-૨૦૨૩	---	---	માહિતી નથી.	---	---	
૨૦૨૩-૨૦૨૪	---	---	માહિતી નથી.	---	---	



5141125020239834



Digitally signed by:
DS REVENUE DEPARTMENT 9
GOVERNMENT OF GUJARAT
Date: 14-02-2025 11:38:42 IST
MAMLATDAR OFFICE, MAHUVA



ગામ નમૂનો નંબર ૬ (હક પત્રક)

તાલુકો: મહુવા

ગામ/ મોજે: કોટીયા

જિલ્લો: ભાવનગર

<p>૧૭૪૪ ૦૧/૦૧/૨૦૨૫ વેચાણ</p>	<p>મોજે.કોટીયા તા.મહુવા જિ.ભાવનગર ખાતેના કબ્જેદાર પરેશકુમાર મનહરલાલ વ્યાસના ખાતે ખાતા નં.૪૫૦ રે.સ.નં.૧૦ વાળી જમીન જેનું ક્ષેત્રફળ. હે.૭-૯૨-૧૮ આરે.યો.મી.થી સ્વતંત્ર નામે ચાલે છે. જે જમીન તેમણે તા.૧૧/૧૨/૨૦૨૪ ના રોજ ર.દ.નં.૬૬૬૦/૨૦૨૪ થી વેચાણ આપેલ છે. વેચાણ રાખનાર યુઝર એજન્સી શેલ એનર્જી ઇન્ડીયા પ્રાઇવેટ લિમિટેડ, હજીરા,જિ.સુરત દ્વારા જમીન વન અને પર્યાવરણ વિભાગ ગુજરાત સરકારને માલિક દરજ્જે સોંપી આપવા ગુજરાત સરકારના મહેસુલ વિભાગના ઠરાવ ક્રમાંક.જમન/ઈન્ડસ્ટ્રીઝ/૧૦૧૭/૫૧૦/અ૧ તા.૦૬/૦૩/૨૦૧૭ની નકલ તથા ગુજરાત જમીન મહેસુલ નિયમો-૧૯૭૨ના નિયમ-૭૪ મુજબનાં નમુના-ઢ મુજબનું એકરારનામું રજુ કરેલ છે. ઉપરોક્ત વિગત મુજબની જમીન કોટીયા ગામના ખાતા નં.૪૫૦ રે.સ.નં.૧૦ માં "વન અને પર્યાવરણ વિભાગ, ગુજરાત સરકાર" ના નામે દાખલ કરવા ર.વે.દ.ની નકલ, ભારત સરકારના Ministry of Environment Forest and Climate Change ના પત્ર તા.૦૫/૧૧/૨૦૨૪ તથા ગુજરાત સરકારના મહેસુલ વિભાગના ઠરાવ ક્રમાંક.જમન/ઈન્ડસ્ટ્રીઝ/૧૦૧૭/૫૧૦/અ૧ તા.૦૬/૦૩/૨૦૧૭ ની નકલ તથા નાયબ વનસંરક્ષક ભાવનગરના લેન્ડ સ્યુટેબિલીટી સર્ટીફિકેટ નં.જાવક નં:-બ/જમન/ટે.૧૧/૭૮૪૮- ૫૧/૨૦૨૧-૨૨ તા.૦૫/૦૩/૨૦૨૨, ના આધારે નોંધ દાખલ કરી.</p>	<p>૧૦(૪૫૦)</p>	<p style="text-align: center;">પ્રમાણિત</p> <p>"૧૩૫-ડી ની નોટીસ બજેલ છે. -નિયત સમયમર્યાદામા કોઇ વાંધો-તકરાર રજુ થયેલ નથી. -ર.વે.દ.નં.૬૬૬૦/૨૦૨૪,તા.૧૧-૧૨- ૨૦૨૫ ની પ્રમાણિત નકલ રજુ થયેલ છે. -જમીન બોજામુક્ત છે. -મહેસુલ વિભાગના ઠરાવ ક્રમાંક: જમીન/ઈન્ડસ્ટ્રીઝ/૧૦૧૭/૫૧૦/અ૧,તા. ૦૬/૦૩/૨૦૧૭ ની જોગવાઈઓ ધ્યાને લીધી છે. -વેચનારનું ગુ.જ.મ.ની.૧૯૭૨ ના નિયમ-૭૪ મુજબના નમુના "ઢ" મા રાજીનામુ રજુ થયેલ છે. -નાયબ વન સરક્ષકશ્રી ભાવનગર દ્વારા તા.૦૫/૦૩/૨૦૨૨ થી આપેલ "લેન્ડ સ્યુટેબિલીટી સર્ટીફિકેટ રજુ થયેલ છે. -તમામ સાધનીક કાગળો આધારે, ---પ્રમાણિત--- (પી.કે.યુડાસમા) ના.મામ.(મહેસુલ), મહુવા તા.૧૩/૦૨/૨૦૨૫"</p>
--------------------------------------	--	----------------	---



3141125020239833



Digitally signed by:
DS REVENUE DEPARTMENT 9
GOVERNMENT OF GUJARAT
Date: 14-02-2025 11:38:33 IST
MAMLATDAR OFFICE, MAHUVA



ગામ નમૂનો નંબર 5 (હક પત્રક)

ગામ/ મોજે: કોટીયા

તાલુકો: મહુવા

જિલ્લો: ભાવનગર

નોંધ નંબર નોંધ તારીખ ફેરફાર નો પ્રકાર	નોંધ ની વિગત	ફેરફારને સંબંધિત સરવે/ બ્લોક નંબર અને પેટા હિસ્સો તથા તેનો ખાતા નંબર	અગાઉની નામજુર નોંધનો ક્રમાંક/ તારીખ	તપાસણી કરનાર અધિકારી નો શેરો અને સહી/ તારીખ તથા નામ/ હોદ્દો
---	--------------	---	--	---



3141125020239833

નોંધની અસર આપ્યા તા.14/02/2025 01:15:52 ની સ્થિતિએ

સૌજન્ય : રાષ્ટ્રીય સૂચના-વિજ્ઞાન કેન્દ્ર, ગુજરાત રાજ્ય

Digitally signed by:

DS REVENUE DEPARTMENT 9

GOVERNMENT OF GUJARAT

Date: 14-02-2025 11:38:33 IST

MAMLATDAR OFFICE, MAHUVA



વેચાણની નકલ/ Chargable Copy અંકે રૂ. ૫.૦૦/- (રૂપિયા પાંચ પુરા).

ગામ નમૂનો નંબર ૭

બ્લોક/ સરવે નંબર: ૧૧/ પૈકી ૧/ પૈકી ૧

સત્તા પ્રકાર: જુની શરત (જુ.શ)

ખેતરનું નામ: કાળી પીપળવાળું

અન્ય વિગતો:

ગામ/ મોજે: કોટીયા

તાલુકો: મહુવા

જિલ્લો: ભાવનગર

લાયક જમીન	ક્ષેત્રફળ હે. આરે. ચો.મી.	ખાતા નંબર/ ક્ષેત્રફળ/ આકાર હે. આરે. ચો.મી.	નોંધ નંબરો અને કબજેદારો ના નામ
જરાયત	૧૦-૫૮-૫૪		૧૫૩,૨૦૩,૭૦૮,૭૦૯,૭૩૮,૭૬૯,૮૨૦*,૮૫૫*, ૮૨૮*,૮૮૦,૧૫૫૮,૧૫૯૪,૧૭૩૫,
કુલ ક્ષેત્રફળ	૧૦-૫૮-૫૪		
આકાર રુ.	૮.૮૯	૪૦૨ ૧૦-૫૮-૫૪ ૮.૮૯	વન અને પર્યાવરણ વિભાગ-ગુજરાત સરકાર(૧૫૪૬)
જુડી તથા વિષેશધારો રુ	૦.૦૦		
પાણીભાગ રુ.	૦.૦૦		
ગણતિયાની વિગતો		બીજા હકો અને બોજાની વિગતો	
		૧૨૮૦,૧૫૬૫,	



1141124122054188



Digitally signed by:

DS REVENUE DEPARTMENT 9

GOVERNMENT OF GUJARAT

Date: 27-12-2024 09:19:04 IST

MAMLATDAR OFFICE, MAHUVA



#-નામંજુર &-તકરારી *-૨૯

છેલ્લી નોંધની અસર આપ્યા તા.24/12/2024 01:08:36 ની સ્થિતિએ

સૌજન્ય : રાષ્ટ્રીય સૂચના-વિજ્ઞાન કેન્દ્ર, ગુજરાત રાજ્ય

વેચાણની નકલ/ Chargable Copy અંકે રૂ. ૫.૦૦/- (રૂપીયા પાંચ પુરા).

ગામ નમૂનો નંબર ૧૨

બ્લોક/ સરવે નંબર: ૧૧/ પૈકી ૧/ પૈકી ૧ ગામ/ મોજે: કોટીયા
કુલ ક્ષેત્રફળ (હે. આરે. ચો.મી.): ૧૦-૫૮-૫૪ તાલુકો: મહુવા
જિલ્લો: ભાવનગર

હાલના ખાતેદારોના નામ (ખાતા નંબર):

વન અને પર્યાવરણ વિભાગ-ગુજરાત સરકાર (૪૦૨)

પાકની વિગતો:

વર્ષ	મોસમ	પાકનું નામ	પાકનો વિસ્તાર હે. આરે. ચો.મી.	સિંચાઈનો સ્ત્રોત અને સિંચાઈનું સાધન	વૃક્ષો પોતાના અને સરકારી	શેરો
૨૦૨૧-૨૦૨૨	---	---	માહિતી નથી.	---	---	
૨૦૨૨-૨૦૨૩	---	---	માહિતી નથી.	---	---	
૨૦૨૩-૨૦૨૪	---	---	માહિતી નથી.	---	---	



5141125020240338



Digitally signed by:
DS REVENUE DEPARTMENT 9
GOVERNMENT OF GUJARAT
Date: 14-02-2025 12:03:37 IST
MAMLATDAR OFFICE, MAHUVA



ગામ નમૂનો નંબર ૬ (૬૬ પત્રક)

તાલુકો: મહુવા

ગામ/ મોજ: કોટીયા

જિલ્લો: ભાવનગર

		<p>"૧૩૫-ડી ની નોટીસ બજેલ છે. -નિયત સમયમર્યાદામા કોઇ વાંધો તકરાર રજુ થયેલ નથી. -ર.વે.દ.નં.૬૧૪૯/૨૦૨૪,તા. ૧૮/૧૧/૨૦૨૪ ની પ્રમાણીત નકલ રજુ થયેલ છે. -જમીન બોજામુક્ત છે. -મહેસુલ વિભાગના ઠરાવ ક્રમાંક: જમન/ઈન્ડસ્ટ્રીઝ/૧૦૧૭/૫૧૦/અ૧,તા. ૦૬/૦૩/૨૦૧૭ ની જોગવાઈઓ ધ્યાને લીધેલ છે. -વેચનારનુ ગુ.જ.મ.ની.૧૯૭૨ ના નિયમ-૭૪ મુજબના નમુના "ઢ" મુજબનુ એકરાર નામુ રજુ થયેલ છે. -નાયબ વન સરક્ષકશ્રી,ભાવનગર દ્વારા તા.૦૫/૦૩/૨૦૨૨ થી આપેલ "લેન્ડ સ્યુટેબીલીટી સર્ટીફિકેટ" રજુ થયેલ છે. -રજુ થયેલ તમામ સાંધનીક કાગળો આધારે, ---પ્રમાણીત--- (પી.કે.યુડાસમા) ના.મામ.(મહેસુલ) મહુવા તા.૨૧/૧૨/૨૦૨૪"</p>
--	--	--



3141124122054189



Digitally signed by:

DS REVENUE DEPARTMENT 9

GOVERNMENT OF GUJARAT

Date: 27-12-2024 09:19:08 IST

MAMLATDAR OFFICE, MAHUVA



નોંધની અસર આપ્યા તા.24/12/2024 01:08:36 ની સ્થિતિએ

સૌજન્ય : રાષ્ટ્રીય સૂચના-વિજ્ઞાન કેન્દ્ર, ગુજરાત રાજ્ય

વેચાણની નકલ/ Chargable Copy અંકે રૂ. ૫.૦૦/- (રૂપિયા પાંચ પુરા).

Page 2 of 2

ગામ નમૂનો નંબર ૬ (હક પત્રક)

તાલુકો: મહુવા

ગામ/ મોજો: કોટીયા

જિલ્લો: ભાવનગર

નોંધ નંબર નોંધ તારીખ ફેરફાર નો પ્રકાર	નોંધ ની વિગત	ફેરફારને સંબંધિત સરવે/ બ્લોક નંબર અને પેટા હિસ્સો તથા તેનો ખાતા નંબર	અગાઉની નામંજુર નોંધનો ક્રમાંક/ તારીખ	તપાસણી કરનાર અધિકારી નો શેરો અને સહી/ તારીખ તથા નામ/ હોદ્દો
૧૭૩૫ ૧૮/૧૧/૨૦૨૪ વેચાણ	મોજો.કોટીયા તા.મહુવા જિ.ભાવનગર ખાતેના કબજેદાર પરેશકુમાર મનહરલાલ વ્યાસના ખાતે ખાતા નં.૩૯૭ રે.સ.નં.૧૧/પૈકી૧/પૈકી૧ વાળી જમીન જેનું ક્ષેત્રફળ. હે.૧૦-૫૮-૫૪ આરે.ચો.મી.થી સ્વતંત્ર નામે ચાલે છે. જે જમીન તેમણે તા.૧૮/૧૧/૨૦૨૪ ના રોજ ર.દ.નં.૬૧૪૯/૨૦૨૪ થી વેચાણ આપેલ છે. વેચાણ રાખનાર યુઝર એજન્સી શેલ એનર્જી ઇન્ડીયા પ્રાઇવેટ લિમિટેડ, હજીરા,જિ.સુરત દ્વારા જમીન વન અને પર્યાવરણ વિભાગ ગુજરાત સરકારને માલીક દરજ્જે સોંપી આપવા ગુજરાત સરકારના મહેસુલ વિભાગના ઠરાવ ક્રમાંક.જમન/ઈન્ડસ્ટ્રીઝ/૧૦૧૭/૫૧૦/અ૧ તા.૦૬/૦૩/૨૦૧૭ની નકલ તથા ગુજરાત જમીન મહેસૂલ નિયમો-૧૯૭૨ના નિયમ-૭૪ મુજબનાં નમુના-ઢ મુજબનું એકરારનામું રજુ કરેલ છે. ઉપરોક્ત વિગત મુજબની જમીન કોટીયા ગામના ખાતા નં.૩૯૭ રે.સ.નં..૧૧/પૈકી૧/પૈકી૧ માં "વન અને પર્યાવરણ વિભાગ, ગુજરાત સરકાર" ના નામે દાખલ કરવા ર.વે.દ.ની નકલ, ભારત સરકારના Ministry of Environment Forest and Climate Change ના પત્ર તા.૦૫/૧૧/૨૦૨૪ તથા ગુજરાત સરકારના મહેસુલ વિભાગના ઠરાવ ક્રમાંક.જમન/ઈન્ડસ્ટ્રીઝ/૧૦૧૭/૫૧૦/અ૧ તા.૦૬/૦૩/૨૦૧૭ ની નકલ તથા નાયબ વનસંરક્ષક ભાવનગરના લેન્ડ સ્યુટેબિલીટી સર્ટીફિકેટ નં.જાવક નં:-બ/જમન/ટે.૧૧/૭૮૪૮-૫૧/૨૦૨૧-૨૨ તા.૦૫/૦૩/૨૦૨૨, ના આધારે નોંધ દાખલ કરી.	૧૧/p૧/p૧(૩૯૭)		પ્રમાણિત



3141124122054189



Digitally signed by:
DS REVENUE DEPARTMENT 9
GOVERNMENT OF GUJARAT
Date: 27-12-2024 09:19:08 IST
MAMLATDAR OFFICE, MAHUVA

નોંધની અસર આપ્યા તા.24/12/2024 01:08:36 ની સ્થિતિએ

સૌજન્ય : રાષ્ટ્રીય સૂચના-વિજ્ઞાન કેન્દ્ર, ગુજરાત રાજ્ય

વેચાણની નકલ/ Chargable Copy અંકે રૂ. ૫.૦૦/- (રૂપીયા પાંચ પુરા).

ગામ નમૂનો નંબર ૭

બ્લોક/ સરવે નંબર: ૨૫
 સત્તા પ્રકાર: ખાલસા
 ખેતરનું નામ: કમ્બોયો
 અન્ય વિગતો:

ગામ/ મોજે: કોટીયા
 તાલુકો: મહુવા
 જિલ્લો: ભાવનગર

લાયક જમીન	ક્ષેત્રફળ હે. આરે. ચો.મી.	ખાતા નંબર/ ક્ષેત્રફળ/ આકાર હે. આરે. ચો.મી.	નોંધ નંબરો અને કબજેદારો ના નામ
જરાયત	૬-૩૫-૩૬		૧૨૨,૧૮૮,૭૪૯,૭૬૮,૮૨૫,૧૦૨૯,૧૭૩૯,૧૭૪૩,
કુલ ક્ષેત્રફળ	૬-૩૫-૩૬	૪૦૨ ૬-૩૫-૩૬ ૬.૮૧	વન અને પર્યાવરણ વિભાગ-ગુજરાત સરકાર(૧૫૪૬)
આકાર રુ.	૬.૮૧		
જુડી તથા વિષેશધારો રુ	૦.૦૦		
પાણીભાગ રુ.	૦.૦૦		
ગણોતિયાની વિગતો		બીજા હકો અને બોજાની વિગતો	



1141125020239830



Digitally signed by:
 DS REVENUE DEPARTMENT 9
 GOVERNMENT OF GUJARAT
 Date: 14-02-2025 11:37:51 IST
 MAMLATDAR OFFICE, MAHUVA



#-નામંજુર &-તકરારી *-૨૬
 છેલ્લી નોંધની અસર આપ્યા તા.14/02/2025 01:15:48 ની સ્થિતિએ
 સૌજન્ય : રાષ્ટ્રીય સૂચના-વિજ્ઞાન કેન્દ્ર, ગુજરાત રાજ્ય

વેચાણની નકલ/ Chargable Copy અંકે રૂ. ૫.૦૦/- (રૂપીયા પાંચ પુરા).

ગામ નમૂનો નંબર ૧૨

બ્લોક/ સરવે નંબર:	૨૫	ગામ/ મોજ:	કોટીયા
કુલ ક્ષેત્રફળ (હે. આરે. ચો.મી.):	૬-૩૫-૩૬	તાલુકો:	મહુવા
		જિલ્લો:	ભાવનગર

હાલના ખાતેદારોના નામ (ખાતા નંબર):

વન અને પર્યાવરણ વિભાગ-ગુજરાત સરકાર (૪૦૨)

પાકની વિગતો:

વર્ષ	મોસમ	પાકનું નામ	પાકનો વિસ્તાર હે. આરે. ચો.મી.	સિંચાઈનો સ્ત્રોત અને સિંચાઈનું સાધન	વૃક્ષો પોતાના અને સરકારી	શેરો
૨૦૨૧-૨૦૨૨	---	---	માહિતી નથી.	---	---	
૨૦૨૨-૨૦૨૩	---	---	માહિતી નથી.	---	---	
૨૦૨૩-૨૦૨૪	---	---	માહિતી નથી.	---	---	



5141125020239835



Digitally signed by:
DS REVENUE DEPARTMENT 9
GOVERNMENT OF GUJARAT
Date: 14-02-2025 11:38:50 IST
MAMLATDAR OFFICE, MAHUVA



ગામ નમૂનો નંબર ૬ (હક પત્રક)

તાલુકો: મહુવા

ગામ/ મોજે: કોટીયા

જિલ્લો: ભાવનગર

૧૭૪૩ ૦૧/૦૧/૨૦૨૫ વેચાણ	મોજે.કોટીયા તા.મહુવા જિ.ભાવનગર ખાતેના કબ્જેદાર પરેશકુમાર મનહરલાલ વ્યાસના ખાતે ખાતા નં.૪૫૧ રે.સ.નં.૨૫ વાળી જમીન જેનું ક્ષેત્રફળ. હે.૬-૩૫-૩૬આરે.ચો.મી.થી સ્વતંત્ર નામે ચાલે છે. જે જમીન તેમણે તા.૧૧/૧૨/૨૦૨૪ ના રોજ ર.દ.નં.૬૬૫૯/૨૦૨૪ થી વેચાણ આપેલ છે. વેચાણ રાખનાર યુઝર એજન્સી શેલ એનર્જી ઇન્ડીયા પ્રાઇવેટ લિમિટેડ, હજીરા,જિ.સુરત દ્વારા જમીન વન અને પર્યાવરણ વિભાગ ગુજરાત સરકારને માલિક દરજ્જે સોંપી આપવા ગુજરાત સરકારના મહેસુલ વિભાગના ઠરાવ ક્રમાંક.જમન/ઈન્ડસ્ટ્રીઝ/૧૦૧૭/૫૧૦/અ૧ તા.૦૬/૦૩/૨૦૧૭ની નકલ તથા ગુજરાત જમીન મહેસુલ નિયમો-૧૯૭૨ના નિયમ-૭૪ મુજબનાં નમુના-ઢ મુજબનું એકરારનામું રજુ કરેલ છે. ઉપરોક્ત વિગત મુજબની જમીન કોટીયા ગામના ખાતા નં.૪૫૧ રે.સ.નં..૨૫ માં "વન અને પર્યાવરણ વિભાગ, ગુજરાત સરકાર" ના નામે દાખલ કરવા ર.વે.દ.ની નકલ, ભારત સરકારના Ministry of Environment Forest and Climate Change ના પત્ર તા.૦૫/૧૧/૨૦૨૪ તથા ગુજરાત સરકારના મહેસુલ વિભાગના ઠરાવ ક્રમાંક.જમન/ઈન્ડસ્ટ્રીઝ/૧૦૧૭/૫૧૦/અ૧ તા.૦૬/૦૩/૨૦૧૭ ની નકલ તથા નાયબ વનસંરક્ષક ભાવનગરના લેન્ડ સ્યુટેબિલીટી સર્ટીફિકેટ નં.જાવક નં:-બ/જમન/ટે.૧૧/૭૮૪૮- ૫૧/૨૦૨૧-૨૨ તા.૦૫/૦૩/૨૦૨૨, ના આધારે નોંધ દાખલ કરી.	૨૫(૪૫૧)	પ્રમાણિત "૧૩૫-ડી ની નોટીસ બજેલ છે. -નિયત સમયમર્યાદામા કોઇ વાંધો-તકરાર રજુ થયેલ નથી. -ર.વે.દ.નં.૬૬૫૯/૨૦૨૪,તા.૧૧-૧૨- ૨૦૨૫ ની પ્રમાણિત નકલ રજુ થયેલ છે. -જમીન બોજામુક્ત છે. -મહેસુલ વિભાગના ઠરાવ ક્રમાંક: જમીન/ઈન્ડસ્ટ્રીઝ/૧૦૧૭/૫૧૦/અ૧,તા. ૦૬/૦૩/૨૦૧૭ ની જોગવાઈઓ ધ્યાને લીધી છે. -વેચનારનું ગુ.જ.મ.ની.૧૯૭૨ ના નિયમ-૭૪ મુજબના નમુના "ઢ" મા રાજીનામું રજુ થયેલ છે. -નાયબ વન સંરક્ષકશ્રી ભાવનગર દ્વારા તા.૦૫/૦૩/૨૦૨૨ થી આપેલ "લેન્ડ સ્યુટેબિલીટી સર્ટીફિકેટ રજુ થયેલ છે. -તમામ સાધનિક કાગળો આધારે, ---પ્રમાણિત--- (પી.કે.યુડાસમા) ના.મામ.(મહેસુલ), મહુવા તા.૧૩/૦૨/૨૦૨૫"
-----------------------------	---	---------	--



3141125020239832



Digitally signed by:
 DS REVENUE DEPARTMENT 9
 GOVERNMENT OF GUJARAT
 Date: 14-02-2025 11:38:22 IST
 MAMLATDAR OFFICE, MAHUVA



ગામ નમૂનો નંબર ૬ (હક પત્રક)

જિલ્લો: ભાવનગર

તાલુકો: મહુવા

ગામ/ મોજે: કોટીયા

નોંધ નંબર નોંધ તારીખ ફેરફાર નો પ્રકાર	નોંધ ની વિગત	ફેરફારને સંબંધિત સરવે/ બ્લોક નંબર અને પેટા હિસ્સો તથા તેનો ખાતા નંબર	અગાઉની નામંજુર નોંધનો ક્રમાંક/ તારીખ	તપાસણી કરનાર અધિકારી નો શેરો અને સહી/ તારીખ તથા નામ/ હોદ્દો
---	--------------	---	---	---



3141125020239832



Digitally signed by:
DS REVENUE DEPARTMENT 9
GOVERNMENT OF GUJARAT
Date: 14-02-2025 11:38:22 IST
MAMLATDAR OFFICE, MAHUVA



ગામ નમૂનો નંબર ૮-અ (જમીનની ખાતાવહી)

ગામ/ મોજે: કોટીયા જિલ્લો: ભાવનગર
ખાતા નંબર: ૪૦૨ તાલુકો: મહુવા

કબજેદારોના નામ:

વન અને પર્યાવરણ વિભાગ-ગુજરાત સરકાર<૧૫૪૬>

નમૂના ક નો નોંધ નંબર	બ્લોક/ સરવે નંબર તથા હિસ્સો	ક્ષેત્રફળ હે.-આરે.-ચો.મી.	આકાર જુડી બી. ખે. વિ.	લોકલ સેસ	શિક્ષણ ઉપ-કર	અન્ય કર	અન્ય વિગત
૧૭૪૪	૧૦	૭-૯૨-૧૮	૯.૮૧				ખેતીલાયક ઉપયોગ
૧૭૩૫	૧૧/ પૈકી ૧/ પૈકી ૧	૧૦-૫૮-૫૪	૮.૮૯				ખેતીલાયક ઉપયોગ
૧૭૪૩	૨૫	૬-૩૫-૩૬	૬.૮૧				ખેતીલાયક ઉપયોગ
૧૫૪૬	૩૧	૩-૭૯-૪૦	૪.૦૦				ખેતીલાયક ઉપયોગ
કુલ	(૪)	૨૮-૬૫-૪૮	૨૯.૫૧				



2141125020239831



Digitally signed by:

DS REVENUE DEPARTMENT 9

GOVERNMENT OF GUJARAT

Date: 14-02-2025 11:38:12 IST

MAMLATDAR OFFICE, MAHUVA



VILLAGE FORM NO. 7

Block / Survey No. : 10 **Village/Moje :** Kotiya
Tenure : Khalsa **Sub-Dist. :** Mahuva
Name of Farm : Nardiwali Dhar **District :** Bhavnagar
Other Details :

Cultivable Land	Area He.Are.Sq.mtr.	Account No.	Area Hec.Are.Sq. mtr.	Assess	Entry No. and Name of Occupant
Irrigated	7-92-18				122,188,748,756,768,835,1220,1338, 1737, 1744
Total Area	7-92-18				Forest and Environment Department
Assess Rs.	9.81	402	7-92-18	9-81	- Gujarat Government (1546)
Judi & Land Revenue Rs.	0.00				
Water Cess Rs.	0.00				

Details of Tenant	Details of other Rights and Loan
-------------------	----------------------------------


Symbol of QR Code
1141125020239829



Digital Signed by
DS REVENUE DEPARTMENT 9
GOVERNMENT OF GUJARAT
Date : 14-02-2025, 11:37:44 IST
MAMLATDAR OFFICE, MAHUVA

Not Approved and Controversial *Cancelled
Given the Last Effect of Entry Date : 14-02-2025 01-15-51 on Status
Courtesy : National Center for Information Science, Gujarat State

Chargeable Copy Rs. 5.00 (Rupees Five Total)
Page 1 of 1



The Contents of this Village Form No. 7
 have been translated by Mr. Vishal Gajjar
 who appeared and admitted before me that this
 documents is the true and correct translation from
Guj into English
 the original have date from 04
 date 04 year 2025
 Place: SURAT
 Serial No. 399/2025
 Sign. [Signature] JYOTI S. PATEL
 NOTARY
 GOVT INDIA



Village Form No. 12

Block / Survey No.	10	Village / Moje	: Kotiya
Total adm. (He-Are-sq.mtrs.)	7 - 92 - 18	Sub-District	: Mahuva
		District	: Bhavnagar

Name of Existing Account Holder (Account No.)

Forest and Environment Department – Gujarat Government (402)

Sowing Details

Year	Seasons	Name of Crop	Crop area He-Are-Sq.mtrs	Source of Irrigation and Equipment of Irrigation	Own Tree and Government	Remarks
2021-2022	--	--	No Information	--		
2022-2023	--	--	No Information	--		
2023-2024	--	--	No Information	--		

For


Symbol of QR Code
5141125020239834

Round Seal of
Mamlatdar
Office,
Mahuva
(Bhavnagar)

Digital Signed by
DS REVENUE DEPARTMENT 9
GOVERNMENT OF GUJARAT
Date : 14-02-2025, 11:38:42 IST
MAMLATDAR OFFICE, MAHUVA

Courtesy : National Center for Information Science, Gujarat State

Chargeable Copy Rs. 5.00 (Rupees Five Total)
Page 1 of 1



The Contents of this vill no-72
have been translated by Mr. Vishal Gwajr
who appeared and admitted before me that this
documents is true and correct translation from
GU to English
the original I have seen on 04
day of 04 year 2025
Place: SURAT
Serial No. 394/2025
Sign. Jyoti S. Patel
JYOTI S. PATEL
NOTARY
GOVT INDIA



VILLAGE FORM NO. 6 (RIGHT OF RECORD)

Dist. Bhavnagar

Sub-District : Mahuva

Village : Kotiya

Entry Number Entry Date Type of Change	Details of Entry	Survey/Block number and sub-division and its account number related to the change	Number / Date of Previous Entry Not Approved	Remark / Sign / Date and Name and designation of checking officer
--	------------------	---	--	---

Symbol of QR Code
3141125020239833





Digital Signed by
DS REVENUE DEPARTMENT 9
GOVERNMENT OF GUJARAT
Date : 14-02-2025, 11:38:33 IST
MAMLATDAR OFFICE, MAHUVA

Given the Effect of Entry Date : 14-02-2025 14-02-25 on Status
Courtesy : National Center for Information Science, Gujarat State
of 1

Chargeable Copy Rs. 5.00 (Rupees Five Total)

Page 1




The Contents of this vill No-6
have been translated by Mr. Vishal Gavao
who appeared and admitted before me that this
documents is the true and correct translation from
GUJ in to English
the original I have created on 04
day of 04 year 2025
Place : Mahuva
Serial No. 395/2025
Sign. [Signature] JYOTI S. PATEL
NOTARY
GOVT INDIA

VILLAGE FORM NO. 5 (RIGHT OF RECORD)
 Dist. Bhavnagar Sub-District : Mahuva Village : Kotiya


1744 01-01-2025 SALE	Moje: Kotiya, Taluka - Mahuva, Dist. Bhavnagar Land occupant Pareshkumar Manharlal Vyarana has land bearing account no. 450 Res. No. 10 with area of 7-92-18 sq.m. in his independent name. The land he has sold on date: 11-12-2024 vide Reg. Sale Document No. 6660/2024. The Purchaser user agency is Shell Energy India Private Limited, Hazira, Dist. Surat has submitted a copy of the Resolution No. Jaman/Industries/1017/510/A1, dated 06-03-2017 of the Revenue Department of the Government of Gujarat and a declaration as per Rule 74 of the Gujarat Land Revenue Rules -1972, Form No. 9, to transfer the ownership of the land to the Forest and Environment Department, Government of Gujarat. Entry Made for Entering the above mentioned land in Account No. (450), Revenue Survey No. 10, of Vill. Kotiya, In favour of Forest Environment Department-Government of Gujarat as per Copy of Registered Sale Deed, Copy of Letter dated : 5-11-2024 from the Ministry of Environment Forest and Climate Change Government of India and a Copy of the Resolution No. Jaman/Industries/1017/510/A-1 dated : 6-3-2017 of the Revenue Department, Government of Gujarat and A Copy of the land suitability certificate issued by the Deputy Forester of Bhavnagar, No. B/Jaman/TE.11/7848-51/2021-2022, dated : 5-3-2022.	10(450)	Certified ----- - 135-D notice has been issued. - No objections or disputes have been raised within the stipulated time limit. - A Certified copy of Sale Deed Regd.No. 6660/2024 date : 11-12-2025 has been presented. - Land is Non-Encumbrance - The observations of the Revenue Department's resolution No. Land/Industrie/1017/510/A1, Date : 6-3-2017 have been taken into consideration. - The seller has submitted a resignation in Form-A as per Rule 74 of the Gu.Ja.M. 1972 - Land Suitability Certificate issued by Deputy Forest Officer, Bhavnagar on date: 05-03-2022 has been submitted. - Based on all supporting Documents. Certified (P.K. Chudasama) Deputy Mamlatdar (Revenue) Mahuva Date : 13/02/2025*
----------------------------	--	---------	--

Symbol of QR Code
3141125020239833



Digital Signed by
 DS REVENUE DEPARTMENT 9
 GOVERNMENT OF GUJARAT
 Date : 14-02-2025, 11:38:33 IST
 MAMLATDAR OFFICE, MAHUVA

Given the Effect of Entry Date : 14-02-2025 01:15:52 on Status
 Courtesy : National Center for Information Science, Gujarat State



The Contents of this Vill No-61
 have been transmitted by Mr. Vishal Gawa
 who has certified to me that this
 document is a true and correct reproduction from
CRU the ENG
 the original have been made on 04
 day of 04 year 2025
 Place : SURAT
 Serial No. 396/2025
 JYOTI S. PATEL
 NOTARY
 GOVT INDIA

Chargeable Copy Rs. 5.00 (Rupees Five Total)
 Page 2 of 2



VILLAGE FORM NO. 7

Block / Survey No. : 11/Paikee 1/Paikee 1 Village/Moje : Kotiya
 Tenure : Old Tenure Sub-Dist. : Mahuva
 Name of Farm : Kali Pipalwalu District : Bhavnagar
 Other Details :

Cultivable Land	Area He.Are.Sq.mtr.	Account No.	Area Hec.Are.Sq. mtr.	Assess	Entry No. and Name of Occupant
Irrigated	10 - 58 - 54				153, 203, 708, 709, 738, 769, 820*, 855*, 928*, 990, 1558, 1594, 1735
Total Area	10 - 58 - 54				Forest and Environment Department
Assess Rs.	8.89	402	10 - 58 - 54	8-89	- Gujarat Government (1546)
Judi & Land Revenue Rs.	0.00				
Water Cess Rs.	0.00				

Details of Tenant	Details of other Rights and Loan
	1280, 1565


Symbol of QR Code
1141124122054188




Digital Signed by
DS REVENUE DEPARTMENT 9
GOVERNMENT OF GUJARAT
Date : 27-12-2025, 09:19:04 IST
MAMLATDAR OFFICE, MAHUVA

Not Approved and Controversial *Cancelled
 Given the Last Effect of Entry Date : 24-12-2025 01-08-36 on Status
 Courtesy : National Center for Information Science, Gujarat State

Chargeable Copy Rs. 5.00 (Rupees Five Total)
Page 1 of 1



The Contents of this VILL NO = 7
 have been translated by Mr. Vishal Gujarati
 who attests to the contents of this document and has a relation from GW in English
 the original is dated 04
 day of 04 year 2025
 Place : AT
 Serial No. 389/2025
 Sign. Jyoti S. Patel JYOTI S. PATEL
 NOTARY
 GOVT INDIA



Village Form No. 12

Block / Survey No.	11 / Paikee 1 / paikee 1	Village / Moje	: Kotiya
Total adm. (He-Are-sq.mtrs.)	10 - 58 - 54	Sub-District	: Mahuva
		District	: Bhavnagar

Name of Existing Account Holder (Account No.)

Forest and Environment Department – Gujarat Government (402)


Sowing Details

Year	Season	Crop name	Crop area He-Are-Sq.mtrs	Source of Irrigation and Equipment of Irrigation	Own Tree and Government	Remarks
2021-2022	--	--	No Information	--		
2022-2023	--	--	No Information	--		
2023-2024	--	--	No Information	--		



Symbol of QR Code
5141125020240338



Digital Signed by
DS REVENUE DEPARTMENT 9
GOVERNMENT OF GUJARAT
Date : 14-02-2025, 12:03:37 IST
MAMLTARDAR OFFICE, MAHUVA




Contents of this vill no-12
have been translated by Mr. Vishal Gadhvi
who appeared and admitted before me that this
documents is the true and correct translation from
Guj in to English
the original I have attested on 04
day of 04 year 2025
Place : SURAT
Serial No 390
Jyoti S. Patel
NOTARY
GOVT INDIA



VILLAGE FORM NO. 6 (RIGHT OF RECORD)
Sub-District : Mahuva

Village : Kotiya

Entry Number Entry Date Type of Change	Details of Entry	Survey/Block number and sub-division and its account number related to the change	Number / Date of Previous Entry Not Approved	Remark / Sign / Date and Name and designation of checking officer
1735 18-11-2024 SALE	Moje: Kotiya, Taluka - Mahuva, Dist. Bhavnagar Account occupant Pareshkumar Manharlal Vyarana has land bearing account no. 397 Res. No. 11/paikee 1 / paikee 1 with area of 10-58-14 sq.m. in his independent name. The land he has sold on date: 18-11-2024 vide Reg. Sale Document No. 6149/2024. The purchaser user agency is Shell Energy India Private Limited, Hazira, Dist. Surat has submitted a copy of the Resolution No. Jaman/Industries/1017/510/A1, dated 06-03-2017 of the Revenue Department of the Government of Gujarat and a declaration as per Rule 74 of the Gujarat Land Revenue Rules -1972, Form No. 9, to transfer the ownership of the land to the Forest and Environment Department, Government of Gujarat. Entry Made for Entering the above mentioned land in Account No. (397), Revenue Survey No. 11/p1/p1, of Vill. Kotiya, Infavour of Forest Environment Department-Government of Gujarat as per Copy of Registered Sale Deed, Copy of Letter dated : 5-11-2024 from the Ministry of Environment Forest and Climate Change Government of India and a Copy of the Resolution No. Jaman/Industries/1017/510/A-1 dated : 6-3-2017 of the Revenue Department, Government of Gujarat and A Copy of the land suitability certificate issued by the Deputy Forester of Bhavnagar, No. B/Jaman/TE.11/7848-51/2021-2022, dated : 5-3-2022.	11/p1/p1 (397)		Certified



Symbol of QR Code
3141124122054189



Round Seal of
Mamlatdar
Office,
Mahuva
(Bhavnagar)



Digital Signed by
DS REVENUE DEPARTMENT 9
GOVERNMENT OF GUJARAT
Date : 27-12-2024, 09:19:08 IST
MAMLATDAR OFFICE, MAHUVA

The Contents of this Vill No-6
 have been translated by Mr. Vishal Gavy
 who appeared and admitted before me that this
 documents is the true and correct translation from
Guj in to English
 the original I have attested on 04
 day of 04 year 2025
 Place : SURAT
 Serial No. 397
 Sign. Jyoti S. Patel
 JYOTI S. PATEL
 NOTARY
 GOVT INDIA

Dist. Bhavnagar

VILLAGE FORM NO. 6 (RIGHT OF RECORD)

Sub-District : Mahuva

Village : Kotiya

					Certified
					<p>- 135-D notice has been issued.</p> <p>- No objections or disputes have been raised within the stipulated time limit.</p> <p>- A Certified copy of Sale Deed Regd.No. 6149/2024 date : 18-11-2024 has been presented.</p> <p>- Land is Non Encumbrance.</p> <p>- The observations of the Revenue Department's resolution No. Land/Industrie/1017/510/A1, Date : 6-3-2017 have been taken into consideration.</p> <p>- The seller has submitted a resignation in Form-A as per Rule 74 of the Gu.Ja.M. 1972</p> <p>- Land Suitability Certificate issued by Deputy Forest Officer, Bhavnagar on date: 05-03-2022 has been submitted.</p> <p>- Based on all supporting Documents.</p> <p>Certified (P.K. Chudasama) Deputy Mamltdar (Revenue) Mahuva Date : 21/12/2024*</p>

Symbol of QR Code
3141124122054189



Round Seal of
Mamltdar
Office,
Mahuva
(Bhavnagar)

Digital Signed by
DS REVENUE DEPARTMENT 9
GOVERNMENT OF GUJARAT
Date : 27-12-2024, 09:19:08 IST
MAMLTADAR OFFICE, MAHUVA

Given the Effect of Entry Date : 24-12-2024 01:08:36 on Status
Courtesy : National Center for Information Science, Gujarat State



The Contents of this vill NO-6
 have been translated by Mr. Vishal Gajjar
 who appeared and admitted before me that this
 documents is the true and correct translation from
Guj in to English
 the original I have attested on 24
 day of 04 year 2025
 Place : SURAT
 Serial No. 392/2025
 Sign. Jyoti S. Patel NOTARY
 GOVT INDIA

Chargeable Copy Rs. 5.00 (Rupees Five Total)
Page 2 of 2

VILLAGE FORM NO. 7

Block / Survey No. : 25

Village/Moje : Kotiya

Tenure : Khalsa

Sub-Dist. : Mahuva

Name of Farm : Kamboyo

District : Bhavnagar

Other Details :

Cultivable Land	Area He.Are.Sq.mtr.	Account No.	Area Hec.Are.Sq. mtr.	Assess	Entry No. and Name of Occupant
Irrigated	6-35-36				122, 188, 749,768,825, 1029, 1739, 1743
Total Area	6-35-36				Forest and Environment Department
Assess Rs.	6.81	402	6-35-36	6-81	- Gujarat Government (1546)
Water & Land Revenue Rs.	0.00				
Water Cess Rs.	0.00				

Details of Tenant	Details of other Rights and Loan


Symbol of QR Code
1141125020239830



Digital Signed by
DS REVENUE DEPARTMENT 9
GOVERNMENT OF GUJARAT
Date : 14-02-2025, 11:37:51 IST
MAMLATDAR OFFICE, MAHUVA

Not Approved and Controversial *Cancelled
Given the Last Effect of Entry Date : 14-02-2025 01-15-48 on Status
Courtesy : National Center for Information Science

Chargeable Copy Rs. 5.00 (Rupees Five Total)
Page 1 of 1



The Contents of this VILL NO-7
have been translated by Mr. Vishal Gadh
who appeared and admitted before me that this
document is the true and correct translation from
Original in to English
the original I have attested on 04
day of 04 year 2025
Place: SURAT
Serial No. 365/2025
Jyoti S. Patel JYOTI S. PATEL
NOTARY
GOVT. INDIA



Village Form No. 12

Block / Survey No.	25	Village / Moje	: Kotiya
Total adm. (He-Are-sq.mtrs.)	6 - 35 - 36	Sub-District	: Mahuva
		District	: Bhavnagar

Name of Existing Account Holder (Account No.)

Forest and Environment Department – Gujarat Government (402)


Sowing Details

Year	Season	Crop name	Crop area He-Are-Sq.mtrs	Source of Irrigation and Equipment of Irrigation	Own Tree and Government	Remarks
2021-2022	--	--	No Information	--		
2022-2023	--	--	No Information	--		
2023-2024	--	--	No Information	--		

Symbol of QR Code
5141125020239835

Round Seal of
Mamlatdar
Office,
Mahuva
(Bhavnagar)

Digital Signed by
DS REVENUE DEPARTMENT 9
GOVERNMENT OF GUJARAT
Date : 14-02-2025, 11:38:50 IST
MAMLATDAR OFFICE, MAHUVA



The Contents of this Vill No 12
 have been translated by Mr. Vishal Gaur
 who appeared and admitted before me that this
 documents is the true and correct translation from
GU in to English
 the original I have attested on 04
 day of 04 year 2025
 Place : SURAT
 Serial No. 356/2025
 JYOTI S. PATEL
 NOTARY
 GOVT INDIA
 Sign: [Signature]



VILLAGE FORM NO. 6 (RIGHT OF RECORD)

Dist. Bhavnagar

Sub-District : Mahuva


Village : Kotiya

Entry Number Entry Date Type of Change	Details of Entry	Survey/Block number and sub-division and its account number related to the change	Number / Date of Previous Entry Not Approved	Remark / Sign / Date and Name and designation of checking officer
--	------------------	---	--	---

Symbol of QR Code
3141125020239832



Digital Signed by
DS REVENUE DEPARTMENT 9
GOVERNMENT OF GUJARAT
Date : 14-02-2025, 11:38:50 IST
MAMLATDAR OFFICE, MAHUVA



The Contents of this vill no-6
have been translated by Mr. Vishal Gawa
who appeared and admitted before me that this
documents is the true and correct translation from
GUJ in to English
the original I have attested on 04
day of 04 year 2025
Place : SURAT
Serial No. 359/2025
JYOTI S. PATEL
NOTARY
GOVT. INDIA
Sign. [Signature]

VILLAGE FORM NO. 6 (RIGHT OF RECORD)
 Dist. Bhavnagar Sub-District : Mahuva

Village : Kotiya

1743 01-01-2025 SALE	Moje: Kotiya, Taluka - Mahuva, Dist. Bhavnagar Land occupant Pareshkumar Manharlal Vyarana has land bearing account no. 451 Res. No. 25 with area of 6-35-36 sq.m. in his independent name. The land he has sold on date: 11-12-2024 vide Reg. Sale Document No. 6659/2024. The Purchaser user agency is Shell Energy India Private Limited, Hazira, Dist. Surat has submitted a copy of the Resolution No. Jaman/Industries/1017/510/A1, dated 06-03-2017 of the Revenue Department of the Government of Gujarat and a declaration as per Rule 74 of the Gujarat Land Revenue Rules -1972, Form No. 9, to transfer the ownership of the land to the Forest and Environment Department, Government of Gujarat. Entry Made for Entering the above mentioned land in Account No. (451), Revenue Survey No. 25, of Vill. Kotiya, Infavour of Forest Environment Department-Government of Gujarat as per Copy of Registered Sale Deed, Copy of Letter dated : 5-11-2024 from the Ministry of Environment Forest and Climate Change Government of India and a Copy of the Resolution No. Jaman/Industries/1017/510/A-1 dated : 6-3-2017 of the Revenue Department, Government of Gujarat and A Copy of the land suitability certificate issued by the Deputy Forester of Bhavnagar, No. B/Jaman/TE.11/7848-51/2021-2022, dated : 5-3-2022.	25(451)	Certified ----- - 135-D notice has been issued. - No objections or disputes have been raised within the stipulated time limit. - A Certified copy of Sale Deed Regd.No. 6659/2024 date : 11-12-2025 has been presented. - Land is Non-Encumbrance - The observations of the Revenue Department's resolution No. Land/Industrie/1017/510/A1, Date : 6-3-2017 have been taken into consideration. - The seller has submitted a resignation in Form-A as per Rule 74 of the Gu.Ja.M. 1972 - Land Suitability Certificate issued by Deputy Forest Officer, Bhavnagar on date: 05-03-2022 has been submitted. - Based on all supporting Documents. Certified (P.K. Chudasama) Deputy Mamlatdar (Revenue) Mahuva Date : 13/02/2025*
----------------------------	---	---------	--

The Contents of this vill NO-6
 have been translated by Mr. vishal GADVI
 who appears and admitted before me that this
 documents is the true and correct translation from
Guj in to English
 the original I have attested on 04
 day of 04 year 2025
 Place : SURAT
 Serial No. 388
 Sign. [Signature] JYOTI S. PATEL
 NOTARY
 GOVT INDIA

Symbol of QR Code
 3141125020239832


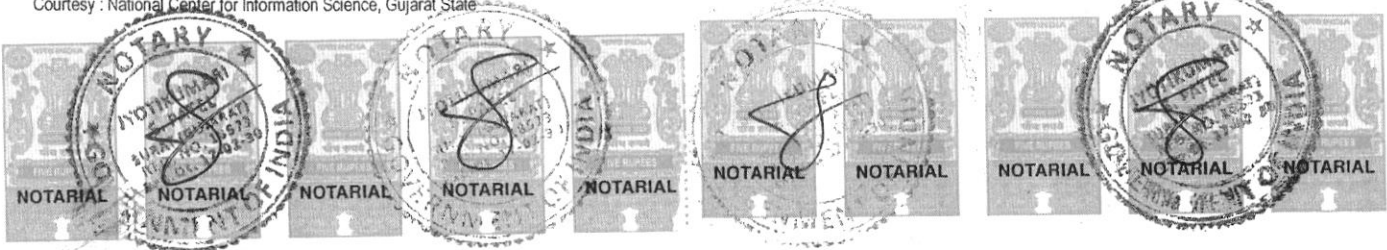
Round Seal of
 Mamlatdar
 Office,
 Mahuva
 (Bhavnagar)



Digital Signed by
 DS REVENUE DEPARTMENT 9
 GOVERNMENT OF GUJARAT
 Date : 14-02-2025, 11:38:22 IST
 MAMLATDAR OFFICE, MAHUVA

Given the Effect of Entry Date : 14-02-2025 1:15:50 on Status
 Courtesy : National Center for Information Science, Gujarat State

Chargeable Copy Rs. 5.00 (Rupees Five Total)
 Page 2 of 2



Village Form No. 8 – A (Ledger of Land)

Village / Moje : Kotiya Sub-District : Bhavnagar
 Account No. : 402 District : Mahuva
 Holder's Name :
 Forest and Environment Department – Gujarat Government (1546)


Nondh No. of Form No. 6	Block/Survey No. and Share	Area He. Are Sq. mtr.	Assessment or Judi	Local Cess	Educational Tax	Other Tax	Remarks
1744	10	7-92-18	9.81				Agriculture Use
1735	11/Paikee 1 / paikee 1	10-58-54	8.89				Agriculture Use
1743	25	6-35-36	6.81				Agriculture Use
1546	31	3-79-40	4.00				Agriculture Use
Total	(4)	28-65-48	29.51				

Symbol of QR Code
2141125020239831



Digital Signed by
DS Revenue Department 9
Government of Gujarat
Date : 14-02-2025, 11:38:12 IST
MAMLATDAR OFFICE, MAHUVA

Given the Last Effect of Entry Date : 14-02-2025 01-15-52 on Status Chargeable Copy Rs. 5.00 (Rupees Five Total)
 Courtesy : National Center for Information Science Page 1 of 1



The Contents of this Vill - No - 8 - A
 have been translated by Mr. Vishal Grewal
 who appeared and admitted before me that this
 documents is the true and correct translation from
Grw into English
 the original I have attested on 04
 day of 04 year 2025
 Place: SURAT
 Serial No. 364/2025
 JYOTI S. PATEL
 Sign. [Signature] NOTARY
 GOVT INDIA

