

**GOVERNMENT OF NCT OF DELHI
DEPARTMENT OF FORESTS & WILDLIFE
A-BLOCK, 2ND FLOOR, VIKAS BHAWAN, IP ESTATE, NEW DELHI-110002**

F.No.18/FCA/NCRTC 1.28 Ha/2021-22/ 1763-65

Date: 08-6-2023

To,

Dy. Inspector General of Forests (Central)
Ministry of Environment, Forests & Climate Change
Integrated Regional office, Jaipur
A-218 & 216, Aranya Bhawan
Jhalana Institutional Area, Jaipur-302004, Rajasthan

Sub: Diversion of 1.282 Ha. Deemed Forest Land for Construction of Delhi-Gurugram- SNB RRTS Corridor by National Capital Region Transport Corporation -reg.

Ref: (i) Stage-I permission issued vide letter no.8B/DLI013/2022-JPR dated 22.03.2022.

(ii) Corrigendum issued vide letter dated 8B/DLI013/2022-JPR dated 18.04.2022

Sir,

Kindly refer to the Stage-I permission granted to the above cited project vide letter dated 22.03.2022 and corrigendum issued vide letter dated 18.04.2022. May please find below a point wise compliance report of Stage-I conditions for grant of Stage-II/ Final permission for the said project:

Conditions which need to be complied prior to handing over of forest land by the State Forest Department	Compliance Status
1. The cost of compensatory afforestation at the prevailing wage rates as per compensatory afforestation scheme and the cost of survey, demarcation and erection of permanent pillars if required on the CA land shall be deposited in advance with the Forest Department by the project authority. The CA will be maintained for 10 years. The scheme may include appropriate provision for anticipated cost increase for works scheduled for subsequent years.	The cost of Compensatory Afforestation has been deposited by the User Agency to CAMPA fund via Parivesh portal.

<p>2. The State Government shall charge the Net Present Value (NPV) for the 1.282 ha forest area to be diverted under this proposal from the User Agency as per the orders of the Hon'ble Supreme Court of India dated 30/10/2002, 01/08/2003, 28/03/2008, 24/04/2008 and 09/05/2008 in IA No. 566 in WP (C) No. 202/1995 and as per the guidelines issued by the Ministry vide letters No. 5-1/1998-FC (Pt.II) dated 18/09/2003, as well as letter No. 5-2/2006-FC dated 03/10/2006 and 5-3/2007-FC dated 05/02/2009 in this regard.</p>	<p>The cost of Net Present Value (NPV) has been deposited by the User Agency to the CAMPA fund via Parivesh portal.</p>
<p>3. In compliance of guidelines of MoEF&CC issued vide letter No. 17/24/2019-FC dated 26.11.2019, the non-forest land proposed for Compensatory Afforestation (CA) shall be declared as Protected Forest under relevant provisions of Indian Forest Act, 1927 or State Specific Act, if any. However, ownership of those CA patches need not be transferred/ mutated in the name of the State Forest Department.</p>	<p>The Compensatory Afforestation (CA) land has been declared as Protected Forest vide gazette notification dated 29.11.2022. Copy enclosed as Annexure-1.</p>
<p>4. Additional amount of the NPV of the diverted forest land, if any, becoming due after finalization of the same by the Hon'ble Supreme Court of India on receipt of the report from the Expert Committee, shall be charged by the State Government from the User Agency. The User Agency shall furnish an undertaking to this effect.</p>	<p>Copy of the undertaking by User Agency is enclosed as Annexure-2.</p>
<p>5. The complete compliance of the FRA, 2006 shall be ensured by way of prescribed certificate from the concerned District Collector.</p>	<p>Copy is enclosed as Annexure-3.</p>
<p>6. The boundary of the diverted forest land shall be suitably demarcated on</p>	<p>An undertaking in this regard is enclosed as Annexure-3. The diverted</p>


ground at the project cost, as per the direction of concerned Divisional Forest Officer.	
7. The KML files of the area to be diverted and the CA areas shall be uploaded on the e-Green watch portal with all requisite details, before issuing working permission towards linear projects or submitting compliance report for seeking Stage-II approval, as the case may be.	The project is not listed under e-green watch till Stage-II approval is granted. The requisite details shall be uploaded as soon as the project is listed on the e-green watch portal.
8. All the funds received from the user agency under the project shall be transferred/deposited to CAMPA fund only through e-portal.	The requisite amount as per the demand raised by DCF has been deposited by the User Agency through PARIVESH portal. A copy of the same is enclosed as Annexure-4 .
B. Conditions which needs to be strictly complied on field after handing over of forest land to the User Agency by the State Forest Department but the compliance in form of undertaking shall be submitted prior to Stage-II approval:	
1. Legal status of the forest land shall remain unchanged.	Agreed and noted.
2. Forest land will be handed over to the User Agency only after required non-forest land for the project is handed over to the User Agency.	Agreed and noted.
3. Compensatory Afforestation shall be taken up by the Forest Department over 1.282 ha non-forest land, Khasra No. 60//10 part, 60//1 part, 60//2 part, 60//11//1 part, 53//22 part, 53//18 part, 53//19 part, 53//13 part, 61//15 part, 110 part at Village-Dhoolsiras, Range-West Forest Division, District-South West, Delhi at the cost of the user agency. As far as possible, a mixture of local indigenous species shall be planted and mono-culture of any species may be avoided.	Handing over/ Taking over is enclosed as Annexure-5 . Noted for compliance.
4. User Agency shall restrict the felling of trees to 409 trees/ minimum numbers in the diverted forest land and the	Agreed and noted for compliance.

<p>trees shall be felled under the strict supervision of the State Forest Department and cost of felling of trees shall be deposited by the User Agency with the State Forest Department.</p>	
<p>5. No damage to the flora and fauna of the adjoining area shall be caused.</p>	<p>Agreed and noted for compliance. Undertaking is enclosed as Annexure-6.</p>
<p>6. The trees with bird nests, reptiles and habitat of Wildlife were observed than such tree shall be treated with special care for relocation in the forest land by Forest Department at the cost of User Agency.</p>	<p>Agreed and noted for compliance.</p>
<p>7. The layout plan of the proposal shall not be changed without prior approval of the Central Government.</p>	<p>Agreed and noted for compliance.</p>
<p>8. No labor camp shall be established on the forest land.</p>	<p>Agreed and noted for compliance.</p>
<p>9. Sufficient firewood, preferably the alternate fuel, shall be provided by the User Agency to the laborer after purchasing the same from the State Forest Department or the Forest Development Corporation or any other legal source of alternate fuel.</p>	<p>Agreed and noted for compliance.</p>
<p>10. The boundary of the diverted forest land shall be suitably demarcated on ground at the project cost, as per the directions of the concerned Divisional Forest Officer.</p>	<p>The demarcation on ground has already been done by NCRTC.</p>
<p>11. No additional or new path will be constructed inside the forest area for transportation of construction materials for execution of the project work.</p>	<p>Agreed and noted for compliance.</p>
<p>12. The period of diversion under this approval shall be con-terminus with the period of lease to be granted in favor of the user agency of the project life, whichever is less.</p>	<p>Agreed and noted for compliance.</p>

13. The forest land shall not be used for any purpose other than that specified in the project proposal.	Agreed and noted for compliance. Undertaking is enclosed as Annexure-7.
14. The forest land proposed to be diverted shall under no circumstances be transferred to any other agencies, department or person without prior approval of Govt. of India.	Agreed and noted for compliance.
15. The User Agency shall submit the annual self compliance report in respect of the above stated conditions to the State Government and Integrated Regional Office, Jaipur by the end of March every year.	Agreed and noted for compliance.
16. The user agency shall comply with all the provisions of the all Acts, Rules, Regulations, Guidelines, Hon'ble Court Order (s) and NGT Order (s) pertaining to this project, if any, for the time being in force, as applicable to the project.	Agreed and noted for compliance.
17. Violation of any of these conditions will amount to violation of Forest (Conservation) Act, 1980 and action would be taken as per the MoEF&CC Guideline F No. 11-42/2017-FC dt. 29/01/2018.	Agreed and noted for compliance.
18. Any other condition that the Ministry of Environment, Forest and Climate Change may stipulate from time to time in the interest of conservation, protection and development of forest & wildlife.	Agreed and noted for compliance.
19. The compliance report shall be uploaded on e-portal (https://parivesh.nic.in)	Complied with.

Encl.A/A

Yours faithfully



(T.C. Nautiyal)
Chief Conservator of Forests (A)/
Nodal Officer FCA

Copy to:

1. Dy. Conservator of Forests, South Forest Division, Near Dr. Karni Singh Shooting Range, Tughlakabad, New Delhi-110044.
2. Dy. Chief Project Manager/ (Civil), National Capital Region Transport Corporation Ltd., Below CWG Flyover, NH-24, Delhi-110092.



**Chief Conservator of Forests (A)/
Nodal Officer FCA**

भारत सरकार
GOVERNMENT OF INDIA

दिल्ली राजपत्र
Delhi Gazette

एस.जी.-डी.एल.-अ.-30112022-240665
SG-DL-E-30112022-240665

असाधारण
EXTRAORDINARY
प्राधिकार से प्रकाशित
PUBLISHED BY AUTHORITY

सं. 524] दिल्ली, मंगलवार, नवम्बर 29, 2022/ अग्रहायण 8, 1944 [रा.रा.क्षे.दि. सं. 362
No. 524] DELHI, TUESDAY, NOVEMBER 29, 2022/AGRAHAYANA 8, 1944 [N. C. T. D. No. 362

भाग IV
PART IV

राष्ट्रीय राजधानी राज्य क्षेत्र दिल्ली सरकार
GOVERNMENT OF THE NATIONAL CAPITAL TERRITORY OF DELHI

वन एवं वन्यजीव विभाग

अधिसूचना

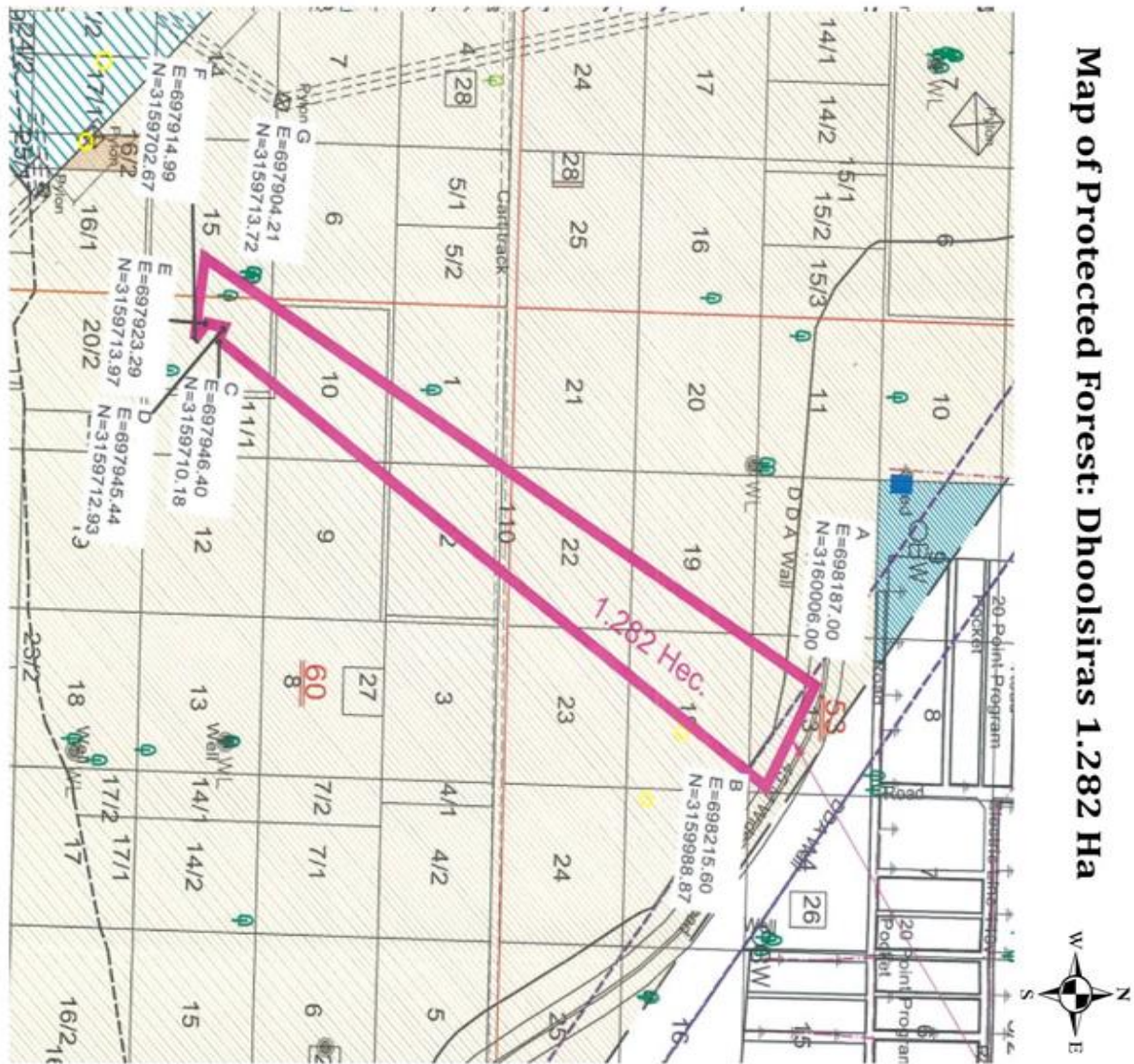
दिल्ली 29 नवम्बर, 2022

फा. सं. 2 (03) /DCF (W)/PF NCRTC/2022-23/11151.—गृह मंत्रालय, भारत सरकार की दिनांक 24.08.1950 की अधिसूचना संख्या 104-जे, दिनांक 06.12.1950 की अधिसूचना संख्या 146-जे तथा दिनांक 1 नवम्बर, 1956 की का.आ. संख्या 2536 के अनुसार तथा भारतीय वन अधिनियम, 1927 (1927 का XVI) की धारा 29 द्वारा प्रदत्त शक्तियों का प्रयोग करते हुए राष्ट्रीय राजधानी क्षेत्र दिल्ली के उपराज्यपाल, आधिकारिक राजपत्र में अधिसूचना के प्रकाशन की दिनांक से नीचे दी गई अनुसूची में वर्णित भूमि को 'संरक्षित वन' घोषित करते हैं।

अनुसूची

S.No	जिला	तहसील	गाँव	खसरा नं	क्षेत्रफल (हेक्टेयर में)	भू-निर्देशांक
1.	दक्षिण - पश्चिम	द्वारका	धूलसिरस	60//10 Part, 60//1 Part, 60//2 Part, 60//11/1 Part, 53//22 Part,	1.282	A = 698187.00 m E, 3160006.00 m N (28 °33'6.49"N , 77 °1'33.12"E) B= 698215.60 m E , 3159988.87 m N

			53//18 Part, 53//19 Part, 53//13 Part, 53//23 Part, 61//15 Part, 110 Part		<p>(28 °33'5.89"N, 77 °1'34.14"E)</p> <p>C= 697946.40 m E , 3159710.18 m N (28 °32'57.01" N, 77 °1'24.07"E)</p> <p>D= 697945.44 m E, 3159712.93 m N (28°32'57.08"N, 77 °1'24.04"E)</p> <p>E= 697923.29 m E, 3159713.97 m N (28 °32'57.12"N, 77 °1' 23.23"E)</p> <p>F= 697914.99 m E, 3159702.67 m N (28 °32'56.77"N, 77 °1'22.89"E)</p> <p>G= 697904.21 m E, 3159713.72 m N (28 °32'57.13"N,77 °1'22.53"E)</p>
--	--	--	---	--	--



राष्ट्रीय राजधानी क्षेत्र दिल्ली के उपराज्यपाल
के आदेश से तथा उनके नाम पर,
ए. के. सिंह, प्रधान सचिव (पर्यावरण एवं वन)

DEPARTMENT OF FORESTS AND WILDLIFE
NOTIFICATION

Delhi, the 29th November, 2022

F. 2 (03) /DCF (W)/PF NCRTC/2022-23/ 11151.—In exercise of the Powers conferred by section 29 of Indian Forest Act, 1927 (XVI of 1927), read with the Government of India, Ministry of Home, Notification No. 104-J and 146-J dated 24.08.50 and 06.12.50, read with S.R.O. no 2536 dated 1st November, 1956, the Lt. Governor of National Capital Territory of Delhi is pleased to declare the land described in the Schedule below to be 'Protected Forests' with effect from the date of publication of this Notification in the Official Gazette.

SCHEDULE

S. No	District	Tehsil	Village	Khasra No.	Area (in Ha.)	Geo -coordinates
1.	South-West	Dwarka	DhoolSiras	60//10 Part, 60//1 Part, 60//2 Part, 60//11/1 Part, 53//22 Part, 53//18 Part, 53//19 Part, 53//13 Part, 53//23 Part, 61//15 Part, 110 Part	1.282	A = 698187.00 m E, 3160006.00 m N (28 °33'6.49"N , 77 °1'33.12"E) B= 698215.60 m E , 3159988.87 m N (28 °33'5.89"N, 77 °1'34.14"E) C= 697946.40 m E , 3159710.18 m N (28 °32'57.01" N, 77 °1'24.07"E) D= 697945.44 m E , 3159712.93 m N (28°32'57.08"N, 77 °1'24.04"E) E= 697923.29 m E , 3159713.97 m N (28 °32'57.12"N, 77 °1' 23.23"E) F= 697914.99 m E , 3159702.67 m N (28 °32'56.77"N, 77 °1'22.89"E) G= 697904.21 m E , 3159713.72 m N (28 °32'57.13"N,77 °1'22.53"E)



By Order and in the Name of the Lieutenant Governor of
National Capital Territory of Delhi,

A. K. SINGH, Pr. Secy. (Environment & Forests)

Annexure-2

Name of project: Construction of Delhi-Gurugram-SNB RRTS Corridor.

Parivesh ID No: - FP/DL/Rail/49037/2020 dated 29.08.2020

Stage-I approval by MOEF&CC Jaipur vide letter ref: 8B/Delhi/07/03/2021/30 dated 30.06.2021

Undertaking

It is to certify that I, Satish Kumar Yadav, Dy. Chief Project Manager/Delhi on behalf of National Capital Region Transport Corporation Limited hereby undertake to pay the additional amount of the NPV of the diverted forest land, if any becoming due after finalization of the same by the Hon'ble Supreme Court of India on receipt of the report from the expert committee shall be charged by the State Government from the User Agency.


Signature of User agency
Official Seal
SATISH KUMAR YADAV
Deputy Chief Project Manager/Delhi
National Capital Region Transport Corporation Ltd.
(A Joint Venture of Govt. of India & Participating State Govts.)

Place:

Date:



OFFICE OF THE DISTRICT MAGISTRATE : SOUTH EAST DISTRICT
GOVT OF NCT OF DELHI, OLD GARGI COLLEGE BUILDING,
LAJPAT NAGAR-IV, AMAR COLONY, NEW DELHI-110024

File No. DM(SE)/Misc./2021/ 5340

Dated: 20/12/2021

TO WHOMSOEVER IT MAY CONCERN

In compliance of Ministry of Environment Forest and Climate Change (MoEF & CC), Govt of India letter No. 11-9/98-FC (pt.) dated 3rd August 2009 wherein the MoEF & CC issued guidelines on submission of evidence for having initiated and completed the progress of settlement of rights under the Scheduled Tribes and Other Traditional Forest Dwellers (Recognition of Forest Rights) Act, 2006 on the forest land proposed to be diverted for non-forest purpose, it is certified that 1.282 Hectares of forest land proposed to be diverted in favour of NCRTC at Jangpura – Tehsil Defence Colony for construction of RRTS Viaduct, Delhi falls within the jurisdiction of South-East district.

It is further certified that :

- The proposed does not involve rights under the Scheduled Tribes and Other Traditional Forest Dwellers (Recognition of Forest Rights) Act, 2006
- The proposal does not involve recognized rights of Primitive Tribal Groups and Pre-Agriculture Communities.

-Dr. C. E. J

Date: 20.12.2021

Place : New Delhi

[Signature]
20/12/21

[Signature]

DISTRICT MAGISTRATE
South – East Delhi

VISHWENDRA
District Magistrate
District South East
Old Gargi College Building,
Lajpat Nagar-IV, New Delhi-110024

National Capital Region Transport Corporation Ltd.
CPM, Delhi Office, New Delhi-110013

20 DEC 2021

[Signature] AE

[Signature]

20/12

7/8 *[Signature]*

Annexure-4



PARIVESH
परिवेश

"Pro Active and Responsive facilitation by Interactive, Virtuous and Environmental Singlwindow Hub"

Ministry of Environment, Forest and Climate Change
Government of India



District Collector Configuration Add new proposals upto 14 July 2014 Update Proposals,Received Upto 31-12-2011 Miscellaneous Downloads Upload Publish Documents Others Reports Processing of Proposals received on or after 15 July 2014

3:01:06 PM

Change in Part-I & II before Stage-I Update Notification Status of CA Land Processing of FC/WLC Proposals received after 28th June 2022

	12.1 kms from Mayapour to Mayapour Park			Total :	6210837/-			Mode of Payment Challan Generated On Transaction Date	: NEFT/RTGS (Challan) : 26 Apr 2022 : 28 Apr 2022		
6	FF/DL/RAIL/146349/2021 Aerocity to Tughlakabad MRTS Corridor	RAIL1463492021561	13 Apr 2022	CA: PCA: Safety Zone: NPV: Total :	129170641.5/- 0/- 0/- 15203106.4/- 148373747.9/-	Addl CA : CAT : Addl PA :	0/- 0/- 0/-	<div>✓ Paid</div>	Fund Demand Verified by Nodal Officer On Bank Name Mode of Payment Challan Generated On Transaction Date	: 25 Apr 2022 : Union Bank Of India : NEFT/RTGS (Challan) : 28 Apr 2022 : 27 Apr 2022	<div>Demand Letter</div> <div>Generated Challan</div>
7	FF/DL/RAIL/149368/2021 Delhi-Gurugram-SND RRTS Corridor	RAIL1493682021377	22 Mar 2022	CA: PCA: Safety Zone: NPV: Total :	14959760.3/- 0/- 0/- 1739816/- 16699576.3/-	Addl CA : CAT : Addl PA :	0/- 0/- 0/-	<div>✓ Paid</div>	Fund Demand Verified by Nodal Officer On Bank Name Mode of Payment Challan Generated On Transaction Date	: 25 Mar 2022 : Union Bank Of India : NEFT/RTGS (Challan) : 28 Mar 2022 : 30 Mar 2022	<div>Demand Letter</div> <div>Generated Challan</div>

HANDING OVER/ TAKING OVER OF LAND

Sub: Allocation of land measuring 1.282 hectare for compensatory afforestation (CA) under FCA at Master Plan Green, Sector-29, Dwarka to Forest Department.

In reference to DDA letter No F 20(2)2022-23/Hort./DDA/177 dated 06.06.2022, land measuring 1.282 hectare as per Geo co-ordinates as listed below is handed over from DDA to NCRTC (Handed over note and Drawing is enclosed). The same land of 1.282 ha. at Dwarka sec 29 is to be handed over to Forest Department for Compensatory Afforestation vide regional office Jaipur letter no 8 ँ/DLI013/2022-JPR dated 22.03.2022: -

S No	Land Demarcation Point	Easting (E)	Northing (N)
1.	A	698187.00	3160006.00
2.	B	698215.60	3159988.87
3.	C	697946.40	3159710.18
4.	D	697945.44	3159712.93
5.	E	697923.29	3159713.97
6.	F	697914.99	3159702.97
7.	G	697914.99	3159702.67

(Handed Over) *[Signature]*
AEC/Civil
09/06/2022
Sunil Kumar Chaudhary.

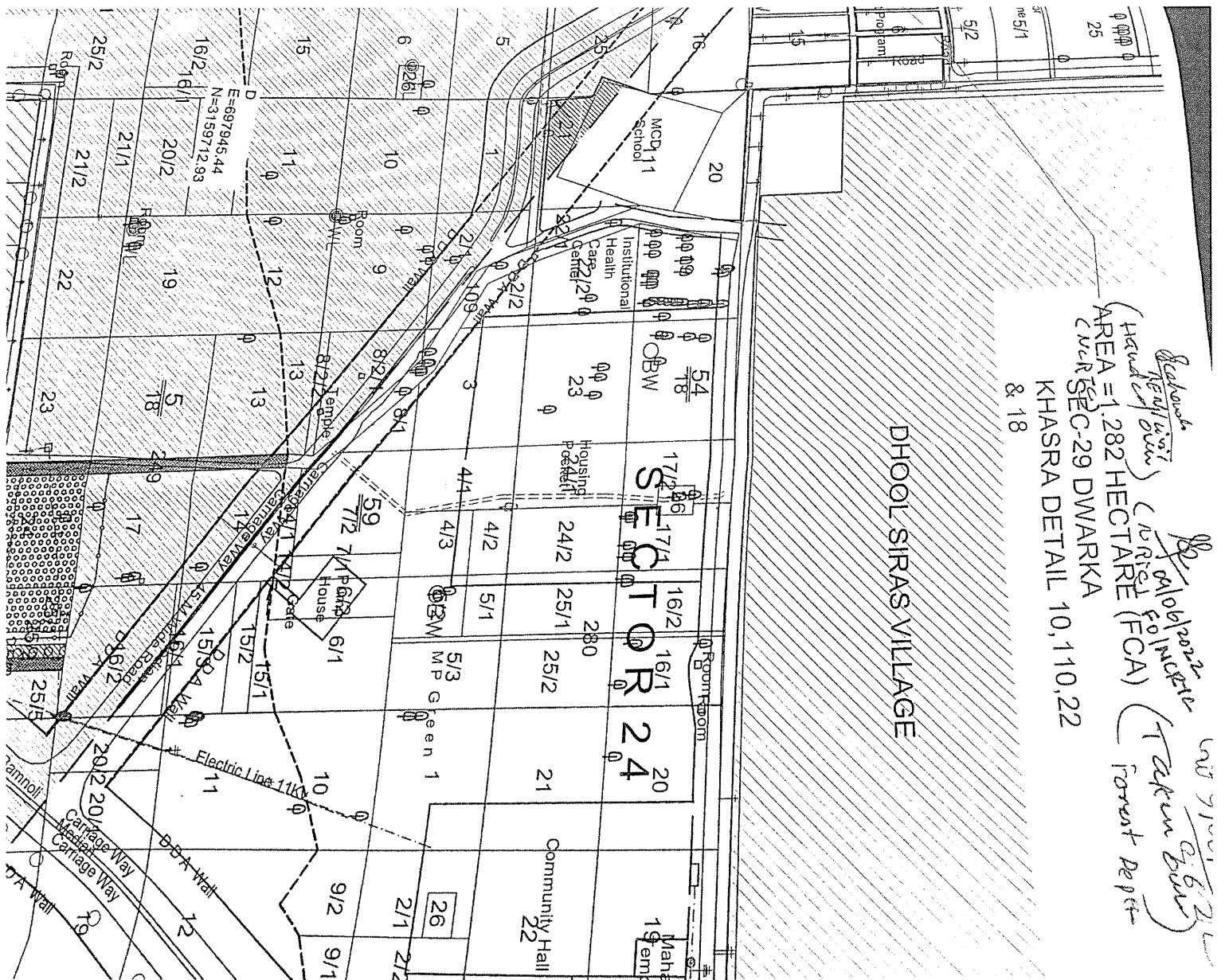
[Signature]
09/06/2022

AURABH CHANDRA
S.D./NCRTC

[Signature]
9.6.22
(Taken Over)
@ Ro
Forest Deptt
W P D

$$\frac{\infty}{\infty}$$

DHOOL SIRAS VILLAGE



Full title of the project: Delhi-GURUGRAM-SNB RRTS Corridor

Proposal No: PP/01/AMT/149369/2021

Proposal Date: 01/11/2021

CHECK LIST

UNDERTAKING FOR CONSERVATION OF FLORA AND FAUNA DURING CONSTRUCTION

National Capital Region Transport Corporation Ltd, the user agency hereby undertakes that we will conservation of flora and fauna during construction of Delhi section of DELHI – GURUGRAM-SNB RRTS CORRIDOR.

Delhi

[Signature]

SIGNATURE OF USER AGENCY

Place: Delhi

Date 16/11/2021

DEEYUSH SRIVASTAVA
Deputy Chief Engineer/Civil
National Capital Region Transport Corporation Ltd.
(A Joint Venture of Government of India & Participating State Govts.)

Office Seal

CHECK LIST

UNDERTAKING FOR USE OF FOREST LAND

National Capital Region Transport Corporation Ltd., the user agency hereby undertakes that, we will not use the Diverted Forest Land for other activity/purpose except construction of Delhi section of DELHI -GURUGRAM- SNB RRTS CORRIDOR. It is further stated that we will not use the Diverted Forest Land for other activity/purpose other than mentioned in diversion proposal.



SIGNATURE OF USER AGENCY

Place: Delhi

Date 16/11/2021

PEEYUSH SRIVASTAVA
Deputy Chief Engineer/Civil
National Capital Region Transport Corporation Ltd.
(A Joint Venture of Govt. of India & Participating State Govts.)

Office Seal