

GOVERNMENT OF ARUNACHAL PRADESH
DEPARTMENT OF ENVIRONMENT, FORESTS & CLIMATE CHANGE
ITANAGAR.

Itanagar dated 4th Aug'2022

No. FOR.13-64/Cons/2020/ 2033-38

To

Shri W.Longvah, IFS,
Inspector General of Forests (C)
Ministry of Environment, Forest & Climate Change,
Integrated Regional Office, Guwahati,
4th Floor, Housefed Building, G.S Road, Rukminigaon,
Guwahati-781022

Sub:- Proposal for diversion of 127.911 ha of forest land for laying of 132 KV SC Transmission Line on DC tower from Pasighat (Old) Dura Korang to Mariyang under Comprehensive Scheme for strengthening of transmission and distribution system by Power Department in East & Upper Siang District of Arunachal Pradesh

Ref:- Your letter F.No. 3-AN A 034/2021-GHY/2128-2129 dtd. 17.03.2022.

Sir,

With reference to letter cited above, this is to submit compliance report as below of the conditions stipulated therein for favour of your information and necessary action:

A. Conditions which need to be complied prior to handing over of forest land by the State Forest Department.

| | | |
|---|--|--|
| 1 | The User Agency shall transfer, the Net Present Value (NPV) of the forest land being diverted under this proposal, as per the orders of the Hon'ble Supreme Court of India dated 28/03/2008, 24/04/2008 and 09/05/2008 in Writ Petition (Civil) No. 202/1995 and as per the guidelines issued by the Ministry vide letters No. 5-3/2007-FC dated 05.02.2009. The requisite funds shall be transferred through online portal into CAMPA account of the State concerned. | As per revised rates of NPV as communicated by MoEF&CC's letter dated 22.03.2022, the amount of Net Present Value of the forest land diverted under this proposal for Rs. 17,64,46,361/- has been deposited to National Authority (CAMPA) as per e-challan dated 29.03.2022 at Annexure-I. |
| 2 | The User Agency shall transfer the cost of raising and maintaining the compensatory afforestation at the current wage rate in consultation with State Forest Department in the account of CAMPA of the concerned State through online portal. The scheme may include appropriate for anticipated cost increase for works scheduled for subsequent years; | The cost of compensatory afforestation for Rs. 9,10,55,000/- and dwarf species plantation of Rs. 3,67,65,000/- has been deposited to National Authority CAMPA as per e-challan dated 29.03.2022 as per Annexure-I. |
| 3 | An original notification declaring Idu-Keba (Singa) Village Forest Reserve in accordance of the provisions of the Arunachal Pradesh Anchal and Village Forest Reserve (Constitution and | Original notification is enclosed at Annexure-II. |

| | | |
|---|---|--|
| | Maintenance) Act, 1975, as amended from time to time and the Assam Forest Regulation, 1891 may be submitted to this Regional Office of MoEF & CC, Shillong prior to State-II approval. | |
| 4 | All the funds received from the User Agency (CA and dwarf plantation cost, NPV, wildlife mitigation plan etc) under the project shall be transferred/ deposited to Compensatory Afforestation Fund of Arunachal Pradesh State managed by the Ad-hoc CAMPA only through e-portal (https://parivesh.nic.in). Amount deposited through other mode will not be accepted as compliance of the Stage-I clearance. | The total amount of Rs.30,42,66,361/- being cost of CA, NPV & Dwarf species plantation has been deposited to National Authority (CAMPA) as per e-challan dated 29.03.2022 as per Annexure-I. |
| 5 | The KML files of the area to be diverted, the CA areas, the proposed SMC work, the proposed Catchment Area Treatment area and the WLMP area shall be uploaded on the e-Green watch portal with all requisite details before issuing working permission towards linear projects or submitting compliance report for seeking Stage-II approval, as the case may be. | The KML files of the area to be diverted and the CA areas uploaded on the e-Green watch portal. |
| 6 | The boundary of the diverted forest land, mining lease and safety zone, as applicable, shall be demarcated on ground at the project cost, by erecting four feet high reinforced cement concrete pillars, each inscribed with its serial number, distance from the pillar to pillar and GPS co-ordinates as per the directions of the concerned Divisional Forest Officer.; | The User Agency has submitted undertaking for this condition at Annexure-III and to be done in the UA after final approval. |
| 7 | The User Agency shall explore the possibility of successful translocation of maximum number of trees identified to be felled and shall ensure that any tree felling shall be done only when it is unavoidable and that too under strict supervision of the State Forest Department. | The User Agency has submitted undertaking for this condition at Annexure-IV. |
| 8 | The charges for felling, logging and transportation of project affected trees should be collected from the User Agency at the rates approved by the State Govt and deposited with the DFO concerned for utilization immediately following the diversion of forest land. | An amount of Rs.2,02,06,043/- towards cost of felling, logging and transportation of project affected trees of the land proposed for diversion has been deposited directly to the Divisional Forest Officer, Yingkiong & Pasighat Forest Division. |
| 9 | The expenditure like boundary walls, stone pillars, demarcation charges, cost of damage of trees the funds on these accounts should, be deposited with the DFO concerned. | The User Agency has submitted undertaking for this condition at Annexure-V. |

| | | |
|----|---|--|
| | be dismantled within 10 years from the 1 st year of plantation, State Govt shall adhered to Section 5(4) (e) of CAF rules and other relevant Rules as applicable while implementing the Compensatory afforestation scheme, and accordingly technically approved and duly signed revised CA estimate scheme is to be submitted. | |
| 4 | At the time of payment of the Net Present Value (NPV) at the then prevailing rate, the User Agency shall furnish an undertaking to pay the additional amount of NPV, if so determined, as per the final decision of the Hon'ble Supreme Court of India; | The User Agency has submitted undertaking for this condition at Annexure-IX. |
| 5 | The User Agency shall obtain the Environment Clearance as per the provisions of Environment (Protection) Act, 1986, if required; | Not applicable |
| 6 | No labour camp shall be established on the forest land and the User Agency shall provide fuels preferably alternate fuels to the labourers and the staff working at the site so as to avoid any damage and pressure on the nearby forest areas; | The User Agency has submitted undertaking for this condition at Annexure-X. |
| 7 | The forest land proposed to be diverted shall under no circumstances be transferred to any other agencies, department or person without prior approval of Govt. of India. | The User Agency has submitted undertaking for this condition at Annexure-XI. |
| 8 | No damage to the flora and fauna of the adjoining area shall be caused; | The User Agency has submitted undertaking for this condition at Annexure-XII. |
| 9 | The lay out of the proposal shall not be changed without the prior approval of the Central Government. | The User Agency has submitted undertaking for this condition at Annexure-XIII. |
| 10 | The concerned Divisional Forest Officer, will monitor and take necessary mitigative measures to ensure that there is no adverse impact on the forests in the surrounding area. | Noted. |
| 11 | The User Agency at its cost shall provide bird deflectors, which are to be fixed on upper conductor of transmission line at suitable intervals to avoid bird hits. | The User Agency has submitted undertaking for this condition at Annexure-XIV. |
| 12 | The User Agency shall comply all the provisions of the all Acts, Rules, Regulations, Guidelines, Hon'ble Court Order (s) and NGT Order (s) pertaining to this project, if any, for the time being in force, as applicable to the project. | The User Agency has submitted undertaking for this condition at Annexure-XV. |
| 13 | The User Agency shall comply with the guidelines for laying transmission through forest areas issued by Ministry vide letter No. 7-25/2012-FC dated 05/05/2014 & 19/11/2014. | The User Agency has submitted undertaking for this condition at Annexure-XVI. |

| | | |
|----|---|---|
| 10 | The User Agency shall restrict the felling of trees too minimum number in the diverted forest land and the trees shall be felled under the strict supervision of the State Forest Department and the cost of felling of trees shall be deposited by the User Agency with the State Forest Department. | The User Agency has submitted undertaking for this condition at Annexure-VI. |
| 11 | The complete compliance of the FRA, 2006 Shall be ensured by way of prescribed certificate from the concerned District Collector. | The complete compliance of the FRA, 2006, submitted by the DC, Pasighat & Yingkiong Districts and enclosed at Annexure-VII. |
| 12 | Violation of any of these conditions will amount to violations of Forest (Conservation) Act, 1980 and action would be taken as prescribed in para 1021 of chapter 1 of the Handbook of comprehensive guidelines of Forest (Conservation) Act, 1980 as issued by the this Ministry's letter No.5-2/2017-FC dated 28.03.2019. | The User Agency has submitted undertaking for this condition at Annexure-VIII. |
| 13 | The User Agency in consultation with the State Forest Department prepare a detailed scheme for creation and maintenance of plantation of dwarf species (preferably medicinal plants) in right of way under the transmission line for execution of the said scheme to the State Forest Department. | The scheme for dwarf species plantation has been prepared and sent to IRO, Guwahati with the diversion proposal. |
| 14 | The compliance report shall be uploaded on e-portal (https://parivesh.nic.in). | Uploaded. |

B: Conditions which need to be strictly complied on field after handing over of forest land to the User Agency by the State Forest Department but the compliance in form of undertaking shall be submitted prior to Statge-II approval:

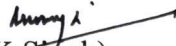
| | | |
|---|--|--|
| 1 | Legal status of the forest land shall remain unchanged. | Noted |
| 2 | The Compensatory Afforestation shall be taken up on double the degraded forest land i.e. 255.80 ha in two District i.e. 45.80 ha at Pasighat Reserve Forest, Pasighat Forest Division in East Siang District and 210.00 ha in Idu-Keba (Singa) VFR of Singa Village in Yingkiong Forest Division in Upper Siang District of Arunachal Pradesh within three years from the date of Stage-II Clearancer and maintained thereafter by the State Forest Department at the cost of the User Agency. As far as possible, a mixture of local indigenous species shall be planted and monoculture of any species may be avoided. The CA will be maintained for 10 years. | Noted. |
| 3 | The proposed OB labour Sheds & MB type quarter in the Compensatory Afforestation scheme should be of temporary structure and to | Already submitted with the proposal vide dated 12.07.2021. |

| | | |
|----|--|---|
| 14 | No additional or new path will be constructed inside the forest area for transportation of construction materials for execution of the project work. | The User Agency has submitted undertaking for this condition at Annexure-XVII. |
| 15 | The period of diversion under this approval shall be co-terminus with the period of lease to be granted in favour of the User Agency or the project life, whichever is less. | Noted. |
| 16 | The forest land shall not be used for any purpose other than that specified in the project proposal. | The User Agency has submitted undertaking for this condition at Annexure-XVIII. |
| 17 | As per Ministry's letter No. 11-30/96-FC(Pt) dtd. 14.9.2001, if the compliance of stipulated conditions is awaited from the State Govt. for more than 5(five) years, the in-principle approval would be summarily revoked considering that the user agency is no longer interested in the project. | Noted |
| 18 | Any other conditions that the Integrated Regional Office, Guwahati, Ministry of Environment, Forest & Climate Change may stipulate from time to time in the interest of conservation, protection and development of Forests & Wildlife. | Noted |

It is, therefore, requested to kindly issue necessary formal approval for diversion of 127.911 ha forestland for construction of above Transmission line under Section-2 of the Forest (Conservation) Act, 1980 at an early date.


Enclosed:- As above

Yours faithfully,


(R.K. Singh)
PCCF (A&V) & Nodal Officer (FCA)

Copy to:-

1. The Chief Conservator of Forests, CAC, Pasighat for information.
2. The Executive Engineer (E), Pasighat Trans Division-III, Deptt. of Power, Pasighat for information & necessary action.
3. The Executive Director, Power Grid, Itanagar for information and necessary action.
4. The Chief Engineer, Transmission, Planning & Monitoring Zone, DoP, Vidyut Bhawan, Itanagar for information and necessary action.
5. The Divisional Forest Officer, Pasighat & Yingkiong Forest Division for information.


(R.K. Singh)
PCCF (A&V) & Nodal Officer (FCA)

Amxw-1



"Pro Active and Responsive facilitation by Interactive, Virtuous and Environmental Symbiosis window Hub"

Ministry of Environment, Forest and Climate Change
Government of India



My Account - My Proposals Environment Clearance - Only CRZ Clearance - My Proposals Forest Clearance - My Proposals Wildlife Clearance - Help -

2:26:40 PM

Help

Online payment history made by User Agency under CAPPA

| Sno. | Proposal Detail | Application No | Application No (New) | Date of IT-POLICIPLE | Amount to be Paid/Amount Paid (in Rs.) | Payment Status | Payment Detail | Demand Letter |
|------|--|--------------------|----------------------|----------------------|---|---------------------------------------|---|---|
| 1 | Construction of 132 kv Single Circuit Transmission Line on Double Circuit Towers from Rajahmundry (G.O.) Due to Change in Planning Under Comprehensive Scheme in Andhra Pradesh. | ITPA/433326/201963 | 644332663 | 17 Mar 2022 | CA: 9105900/- PCA: 0/- Safety Zone: 0/- MD: 17544351/- Other Charges 1: 0/- Other Charges 2: 0/- Other Charges 3: 32456351/- Total: 32456351/- | <input checked="" type="radio"/> Paid | Fund Demand Verified by Model Officer On Bank Name Mode of Payment Challan Generated On Transaction Date | : 24 Mar 2022 : Union Bank Of India : NEFT/RTGS (Challan) : 29 Mar 2022 : 29 Mar 2022 |



Content Owned, Updated and Maintained by Ministry of Environment, Forest and Climate Change, Government of India
Terms & Conditions | Privacy Policy | Copyright Policy | Hyperlinking Policy | Accessibility Statement | Disclaimer | Contact Us

For any Technical support, Please Contact: ITC@nic.gov.in, New Delhi, monitoring-fo(a)nic(dot)in

PRELIMINARY NOTIFICATION

The 5th October, 2018

No. FOR. 575/Cons/2014/3545.—In exercise of the powers conferred by section 3A of the Arunachal Pradesh Anchal Forest Reserve (Constitution and Maintenance) Act, 1975 (Act No. 1 of 1976), and as per the Arunachal Pradesh Anchal and Village Forest Reserve (Constitution and Maintenance) Amendment Act, 1984 read with section 4 and 5 of the Assam Forest Regulation, 1891 (7 of 1891), the Governor of Arunachal Pradesh proposes to constitute the land described in the schedule hereunder as Village Forest Reserve (VFR).

SCHEDULE

| | | |
|----|--------------------------------|-----------------|
| 1. | Name of Village Forest Reserve | : Idu Keba VFR. |
| 2. | Area | : 47620 ha |
| 3. | District | : Upper Siang |
| 4. | Boundary Description | : |

North :- Starting from a point mark as '1' with geo-coordinates 28°58'18.613" N ; 95°12'9.522" E, the boundary runs upstream of Zaying Chu upto its source at geo-coordinates 28°58'17.551" N ; 95°15'5.162" E, marks as point '2', thence, along a straight line till it meets the district boundary of Upper Siang and Upper Dibang Valley District at point mark as '3' with geo-coordinates 28°58'8.760" N ; 95°15'40.611" E, thence along the district boundary south-eastward and thence southwards, thence eastwards upto a point marked as '4' with geo-coordinates 28°57'29.272" N ; 95°18'17.348" E, passing through a peak 4204 (Ekunji).

East :- Thence, from mark point '4' with geo-coordinates 28°57'29.272" N ; 95°18'17.348" E, the line following the district boundary southwards meets point mark as '5' with geo-coordinates 28°57'19.163" N ; 95°18'45.616" E, thence following the district boundary southwards direction passing through mark point '6' '7', '8' & '9', with geo-coordinates 28°55'11.773" N ; 95°20'0.910" E, 28°53'12.221" N ; 95°19'13.832" E, 28°49'30.457" N ; 95°21'33.412" E, 28°46'43.388" N ; 95°22'50.106" E, and reach the peak point 4058 (Abroka) mark as point '10' with geo-coordinates 28°42'22.648" N ; 95°21'25.258" E, passing through peak 4114 (Anno), 4257, 4344 (Mahango), 4231, 4306, 4266 (Aonkaloka), 3813 (Ibrimbo) 3962, 3635, 3493 and 3801.

South :- Thence, from mark point '10' with geo-coordinates 28°42'22.648" N ; 95°21'25.258" E, the boundary runs western direction along the ridge passing through point 11, 12, 13, 14, 15, 16, 17 & 18, with geo-coordinates 28°42'25.474" N ; 95°20'51.706" E, 28°41'55.921" N ; 95°19'53.886" E, 28°42'28.260" N ; 95°19'6.236" E, 28°42'20.657" N ; 95°17'57.170" E, 28°42'50.738" N ; 95°16'8.350" E, 28°43'26.188" N ; 95°15'26.622" E, 28°43'1.798" N ; 95°13'22.289" E, 28°43'4.022" N ; 95°11'7.930" E, and reach point mark as '19' with geo-coordinates 28°43'19.888" N ; 95°10'23.945" E, passing through the peaks 3890, 3595, 3615, 3840, 3665, 3837 & 3972 meets the source of Hudu Machi.

West :- Thence, from mark point '19' with geo-coordinates 28°43'19.888" N ; 95°10'23.945" E, the boundary follows the main stream of Hudu Machi downstream right bank in northerly direction passing through mark point '20' with geo-coordinates 28°43'36.052" N ; 95°10'34.061" E, till it meets Yang Sang Chu at mark point '21' with geo-coordinates 28°47'21.685" N ; 95°14'13.132" E, and peak point 1715, thence it follow the Yang Sang Chu downstream along the right bank till meets at mark point '22' with geo-coordinates 28°48'46.285" N ; 95°11'29.209" E, near peak point 1520, the confluence of Chini Machi with Yang Sang Chu, thence following Chini Machi upstream passing peak point 1690 up to a point mark as 23 with geo-coordinates 28°50'13.204" N ; 95°12'14.202" E, thence from the confluence of a unnamed stream coming from north-west direction it reaches mark point '24' with geo-coordinates 28°50'59.237" N ; 95°11'29.303" E, thence from this point in straight line it reaches point mark as '25' with geo-coordinates 28°51'0.317" N ; 95°11'14.993" E, thence it follows downstream of a unnamed rivulets upto its confluence with Simugye Machi at mark point '26' with geo-coordinates 28°51'6.520" N ; 95°10'27.520" E, thence follows upstream of Simugye Machi where it meets with a nameless at mark point '27' with geo-coordinates 28°51'6.520" N ; 95°10'27.520" E, near to peak point 1645 and thence following nameless rivulets upstream it reaches point mark as '28' at geo-coordinates 28°51'54.252" N ; 95°09'46.213" E, passing point 2175, thence in straight line it meets point mark as '29' at geo-coordinates 28°52'0.703" N ; 95°09'36.302" E, thence following another nameless tributary of Zaying Chu towards north west till it meets a point mark as '30' at geo-coordinates 28°52'57.986" N ; 95°07'39.947" E, passing through peak point 1695, thence following upstream Zaying Chu passing through mark point '31' & '32' with geo-coordinates 28°55'15.985" N ; 95°8'19.608" E and 28°56'39.844" N ; 95°10'7.370" E till it meets the starting point marks as '1' with geo-coordinates 28°58'18.613" N ; 95°12'9.522" E,

Ref :- Toposheet No. 82 P/01, 82 P/02, 82 P/05, 82 P/06.

The Governor of Arunachal Pradesh in exercise of the powers conferred by sub-section (1) (c) and sub-section (2) of section 5 of the Assam Forest Regulation, 1891 (7 of 1891), is further pleased to appoint the Deputy Commissioner, Upper Siang District, as the Forest Settlement Officer and the Divisional Forest Officer, Yingkiong Forest Division as the Forest Officer respectively to inquire into and determine the existence, nature and extent of any right claimed by, or alleged to exist in favour of any person in or over any land comprised within such limits, described in the said Schedule and any claim relating to the practice within such limits, of Jhum Cultivation, and to deal with the same as provided in Chapter- II of the said Regulation.

The Governor of Arunachal Pradesh is also further pleased to appoint the Secretary (GA), Government of Arunachal Pradesh to hear the appeals under section 15 of the said regulation.

Dr. Rabindra Kumar
Principal Secretary (Env. & Forests),
Government of Arunachal Pradesh,
Itanagar.

PRELIMINARY NOTIFICATION

The 5th October, 2018

No. FOR. 581/Cons/2014/3546.—In exercise of the powers conferred by section 3A of the Arunachal Pradesh Anchal Forest Reserve (Constitution and Maintenance) Act, 1975 (Act No. 1 of 1976), and as per the Arunachal Pradesh Anchal and Village Forest Reserve (Constitution and Maintenance) Amendment Act, 1984 read with section 4 and 5 of the Assam Forest Regulation, 1891, the Governor of Arunachal Pradesh proposes to constitute the land described in the schedule hereunder as Village Forest Reserve (VFR).

SCHEDULE


| | | |
|----|--------------------------------|--------------------------------|
| 1. | Name of Village Forest Reserve | Bera-II Village Forest Reserve |
| 2. | Area | 51.0 ha. |
| 3. | District | Tirap District. |
| 4. | Boundary Description | |

Plot-1

- North :-** Starting from a point on the right side of Khonsa-Longding road near Bera Village at geo-coordinates 26°56'59.334" N and 95°23'49.279" E, the boundary moves in easterly direction along the road up to the point at geo-coordinates 26°56'57.188" N and 95°23'52.148" E,
- East :-** Thence, along the road passing through the point at geo-coordinates 26°56'47.900" N and 95°23'49.618" E, up to the point at geo-coordinates 26°56'40.214" N and 95°23'50.050" E,
- South :-** Thence, along the road in westerly direction up to the point at geo-coordinates 26°56'46.831" N and 95°23'38.778" E.
- West :-** Thence, at bearing 33° for about 180 mtr up to the point at geo-coordinates 26°56'51.518" N and 95°23'42.324" E, thence at bearing 11° for about 116 mtr up to the point at geo-coordinates 26°56'55.223" N and 95°23'42.972" E, thence, at bearing 57° for about 230 mtr up to the strating point at geo-coordinates 26°56'59.334" N and 95°23'49.279" E.

Plot No-2

- North :-** Starting from a point on the right side of Khonsa-Longding road near the starting point of plot No. 1 at geo-coordinates 26°57'0.540" N and 95°23'50.341" E, the boundary moves in easterly direction at bearing 97° for about 182 mtr upto the point at geo-coordinates 26°56'59.730" N and 95°23'56.357" E.
- East :-** Thence, at bearing 209° for about 90 mtr upto a branch of Longen Ju at geo-coordinates 26°56'57.271" N and 95°23'55.010" E, thence, in easterly direction along the branch for about 260 mtr upto the point at geo-coordinates 26°56'55.248" N and 95°24'2.948" E, thence, at bearing 149° for about 215 mtr upto the point at geo-coordinates 26°56'49.272" N and 95°24'6.523" E, thence at bearing 209° for about 475 mtr upto the point at geo-coordinates 26°56'35.358" N and 95°23'58.891" E, thence at bearing 213° for about 120 mtr upto the point at geo-coordinates 26°56'32.122" N and 95°23'56.746" E, thence at bearing 214° for about 208 mtr upto the point at geo-coordinates 26°56'26.358" N and 95°23'52.922" E.
- South :-** Thence, at bearing 248° for about 130 mtr upto the point at geo-coordinates 26°56'24.821" N and 95°23'48.930" E, thence at bearing 300° for about 270 mtr upto the point at geo-coordinates 26°56'29.303" N and 95°23'41.230" E.
- West :-** Thence, at bearing 351° for about 110 mtr upto the point at geo-coordinates 26°56'32.834" N and 95°23'40.654" E, thence at bearing 341° for about 205 mtr up to the point at geo-coordinates 26°56'39.206" N and 95°23'38.576" E, thence, at bearing 269° for about 90 mtr up to the point at geo-coordinates 26°56'39.098" N and 95°23'35.578" E, thence, at bearing 2° for about 110 mtr upto the point at geo-coordinates 26°56'42.742" N and 95°23'35.686" E, thence, at bearing 39° for about 113 mtr up to the point at geo-coordinates 26°56'45.668" N and 95°23'37.900" E on the left side of Khonsa-Longding road. Thence, along the left side of road passing through the points at geo-coordinates 26°56'40.268" N and 95°23'51.583" E, 26°56'48.077" N and 95°23'51.180" E and 26°56'57.404" N and 95°23'54.046" E, up to the stating point at geo-coordinates 26°57'0.540" N and 95°23'50.341" E.



GOVERNMENT OF ARUNACHAL PRADESH
DEPARTMENT OF POWER
OFFICE OF THE EXECUTIVE ENGINEER (E)
PASIGHAT TRANS. DIVISION NO-III: PASIGHAT-791102

Annexure-D III

UNDERTAKING REGARDING THE BOUNDARY OF THE DIVERTED FOREST LAND
DEMARCATON AT THE PROJECT COST

I on behalf of Department of Power, Government of Arunachal Pradesh hereby undertake that, the boundary of the diverted forest land shall be suitably demarcated on ground at the project cost, by erecting four feet high reinforced cement concrete pillars, each inscribed with its serial number, distance from the pillar to pillar and GPS co-ordinates as per direction of the concerned Divisional Forest Officer.

Date: - 18/07/2022
Place: - Pasighat

Executive Engineer (E)
Pasighat Trans. Division No-III, Pasighat,
Department of Power, Govt. of AP

Executive Engineer (E)
Pasighat Trans. Division No-III
Department of Power
Pasighat (A.P.)



GOVERNMENT OF ARUNACHAL PRADESH
DEPARTMENT OF POWER
OFFICE OF THE EXECUTIVE ENGINEER (E)
PASIGHAT TRANS. DIVISION NO-III: PASIGHAT-791102

Annexure-IV


UNDERTAKING REGARDING TRANSLOCATION OF MAXIMUM NUMBER OF TREES

I on behalf of Department of Power, Government of Arunachal Pradesh hereby undertake that, we shall explore the possibility of successful translocation of maximum number of trees identified to be felled and shall ensure that any tree felling shall be done only when it is unavoidable and that too under strict supervision of the state Forest Department.

Date: - 18/07/2022
Place: - Pasighat

Executive Engineer (E)
Paighat Trans. Division No-III, Pasighat,
Department of Power, Govt. of AP

Executive Engineer (E)
Pasighat Trans. Division No-III
Department of Power
Pasighat (A.P.)



GOVERNMENT OF ARUNACHAL PRADESH
DEPARTMENT OF POWER
OFFICE OF THE EXECUTIVE ENGINEER (E)
PASIGHAT TRANS. DIVISION NO-III: PASIGHAT-791102

Annexure-6




UNDERTAKING FOR BEARING EXPENDITURE

I on behalf of Department of Power, Government of Arunachal Pradesh hereby undertake that, the expenditure like boundary walls, stone pillars, demarcation charges, cost of damage of trees, the funds on these accounts will be deposited with the DFO concerned.

Date: - 18/07/2022
Place: - Pasighat.

Executive Engineer (E)
Pasighat Trans. Electrical Division No-III, Pasighat,
Department of Power, Govt. of AP

Executive Engineer (E)
Pasighat Trans. Division No-III
Department of Power
Pasighat (A.P.)



GOVERNMENT OF ARUNACHAL PRADESH
DEPARTMENT OF POWER
OFFICE OF THE EXECUTIVE ENGINEER (E)
PASIGHAT TRANS. DIVISION NO-III: PASIGHAT-791102

Annexure-1 *VI*

UNDERTAKING FOR MINIMUM FELLING OF TREES

I on behalf of Department of Power, Government of Arunachal Pradesh hereby undertake that, felling of trees on the Forest Land being diverted shall be reduced to the barest minimum and the trees will be felled under strict supervision of State Forest Department and the cost of felling of trees shall be deposited by the User Agency with the State Forest Department.

Date: - *18/07/2022*
Place: - Pasighat.

[Signature]
Executive Engineer (E)
Pasighat Trans.Division No-III, Pasighat,
Department of Power, Govt. of AP

Executive Engineer (E)
Pasighat Trans. Division No-III
Department of Power
Pasighat (A.P.)

Annexure-VII

Form-I

(For Linear Project)

GOVT. OF ARUNACHAL PRADESH
OFFICE OF THE DEPUTY COMMISSIONER
EAST SIANG DISTRICT
PASIGHAT


NO. ESD/DEV/PG-138/2019/213

Dated Pasighat the 8th June '2021

TO WHOMSOEVER IT MAY CONCERN

In compliance of the Ministry of Environment and Forest (MoEF), Government of India's Letter no. 11-9/98/FC ((Pt) dated 3rd August 2009, wherein the MoEF issued guidelines on submission of evidences for having initiated and completed the process of settlement of Rights under Schedule Tribe and other Traditional Forest dwellers (Recognition of Forest Rights) Act 2006, (FRA for Short) on the Forest Land proposed to be diverted for non-forest purpose read MoEFS letter dated 5th February 2013 wherein MoEF issued certain relaxation in respect of linear project it is certified that **22.89 hectares** of Forest Land proposed to be diverted in favour of 132 kv S/c on D/c Tower from **Pasighat Old (Durakorong) to Mariyang Transmission Line**. It is further certified that:-

- a) The complete process for identification and settlement of Rights under the FRA has been carried out for the entire **22.89 hectares** of Forest Area proposed for division (Not Applicable in this area).
- b) The diversion of Forest land for facilities managed by the Government as required under section 3 (2) of the FRA has been completed and the Gram Sabhas has given their consent to it (Not Applicable in this area).
- c) The proposal does not involve recognized rights of primitive Tribal Groups and Pre-Agricultural communities (Not Applicable in this area).


(Deputy Commissioner)
East Siang District
Pasighat

Annexure-VII

Form I

(For Linear Project)

GOVERNMENT OF ARUNACHAL PRAESH
OFFICE OF THE DEPUTY COMMISSIONER::UPPER SIANG DISTRICT
::YINGKIONG::

NO.YKLM-62 (Pt)/2020 / 89

Dated Yingkiong, the 12th May 2021.

TO WHOMSOEVER IT MAY CONCERN.


In compliance of the Ministry of Environment and Forest (MoEF), Government of India's Letter No. 11-9/98/FC (Pt) dated 3rd August' 2009, wherein the MoEF issued guidelines on submission of evidences for having initiated and completed the process of settlement of Rights Under Schedule Tribe and Other Traditional Forest Dwellers (Recognition of Forest Rights) Act 2006, (FRA for short) on the Forest Land proposed to be diverted for non-forest purpose read MoEF'S Letter Dated 5th February 2013 wherein MoEF issued certain relaxation in respect of linear projects, it is certified that 105.021 hectares of Forest Land proposed to be diverted in favour of Department of Power, Govt. of Arunachal Pradesh for construction of 132 KVS/c D/C from Pasighat Old (Durakorong) -Mariyang Transmission Line falling under Upper Siang District (105.021 Ha of Forest Land).

It is further certified that:-

- a) The complete process for identification and settlement of Rights under the FRA has been carried out for entire 105.021 hectares of Forest Area proposed for division (Not Applicable in this area).
- b) The diversion of Forest land for facilities managed by the Government as required under section 3(2) of the FRA has been completed and the Gram Sabhas has given their consent to it (Not Applicable in this area).
- c) The proposed does not involve recognized rights of Primitive Tribal Groups and Pre- Agriculture communities (Not Applicable in this area).

(Taper Pada)

Deputy Commissioner
Upper Siang District
Yingkiong
Deputy Commissioner
Upper Siang District
Yingkiong. (A.P.)



GOVERNMENT OF ARUNACHAL PRADESH
DEPARTMENT OF POWER
OFFICE OF THE EXECUTIVE ENGINEER (E)
PASIGHAT TRANS. DIVISION NO-III: PASIGHAT-791102

Annexure-VIII


UNDERTAKING FOR NON-VIOLATION OF ANY OF CONDITIONS OF
FOREST (CONSERVATION) ACT, 1980.

I on behalf of Department of Power, Government of Arunachal Pradesh hereby undertake that, violation of any conditions shall not be done which will amount to violation of Forest (Conservation) Act, 1980.

Date: - 18/7/2022
Place:- Pasighat.

Executive Engineer (E)
Pasighat Trans. Division No-III, Pasighat.
Department of Power, Govt. of AP

Executive Engineer (E)
Pasighat Trans. Division No-III
Department of Power
Pasighat (A.P.)



GOVERNMENT OF ARUNACHAL PRADESH
DEPARTMENT OF POWER
OFFICE OF THE EXECUTIVE ENGINEER (E)
PASIGHAT TRANS. DIVISION NO-III: PASIGHAT-791102

Annexure-IX

UNDERTAKING IN RESPECT OF PAYMENT OF ADDITIONAL
AMOUNT OF NPV

I on behalf of Department of Power, Government of Arunachal Pradesh hereby undertake to pay the additional amount of NPV of the diverted 127.911 ha forest land, if any, becoming due after finalization of the same by the Hon'ble Supreme Court of India on receipt of the report from the Expert Committee.


Date: -

Place: - Pasighat.

Executive Engineer (E)

Pasighat Trans. Division No-III, Pasighat,
Department of Power, Govt. of AP

Executive Engineer (E)
Pasighat Trans. Division No-III
Department of Power
Pasighat (A.P.)



GOVERNMENT OF ARUNACHAL PRADESH
DEPARTMENT OF POWER
OFFICE OF THE EXECUTIVE ENGINEER (E)
PASIGHAT TRANS. DIVISION NO-III: PASIGHAT-791102


Annexure-1




UNDERTAKING IN RESPECT OF NON ESTABLISHMENT OF LABOUR
CAMP AND SUFFICIENT FUEL TO LABOURERS

I on behalf of Department of Power, Government of Arunachal Pradesh hereby undertake that, no labour camp shall be established on the Forest Land and shall provide fuels preferably alternative fuels to the labours and the staff working at the site so as to avoid any damage and pressure on the nearby forest areas:

Date: - 18/07/2022
Place: - Pasighat.


Executive Engineer (E)
Pasighat Trans. Division No-III, Pasighat,
Department of Power, Govt. of AP

Executive Engineer (E)
Pasighat Trans. Division No-III
Department of Power
Pasighat (A.P.)



GOVERNMENT OF ARUNACHAL PRADESH
DEPARTMENT OF POWER
OFFICE OF THE EXECUTIVE ENGINEER (E)
PASIGHAT TRANS. DIVISION NO-III: PASIGHAT-791102

Annexure-M XI


UNDERTAKING FOR NOT TRANSFERRING THE DIVERTED FOREST
LAND TO ANY OTHER AGENCIES, DEPARTMENT OR PERSON

I on behalf of Department of Power, Government of Arunachal Pradesh hereby undertake that, the Forest Land shall not be transferred to any other agencies, department or person without prior approval of the Govt. of India.

Date: - 18/02/22
Place: - Pasighat.

Executive Engineer (E)
Pasighat Trans. Division No-III, Pasighat,
Department of Power, Govt. of AP

Executive Engineer (E)
Pasighat Trans. Division No-III
Department of Power
Pasighat (A.P.)



GOVERNMENT OF ARUNACHAL PRADESH
DEPARTMENT OF POWER
OFFICE OF THE EXECUTIVE ENGINEER (E)
PASIGHAT TRANS. DIVISION NO-III: PASIGHAT-791102

Annexure-~~X~~ XII

UNDERTAKING FOR NO DAMAGE TO FLORA AND FAUNA

I on behalf of Department of Power, Government of Arunachal Pradesh hereby undertake that, no damage to the flora and fauna of the adjoining areas shall be caused.

Date: - 18/07/2022
Place: - Pasighat.

Executive Engineer (E)
Pasighat Trans. Division No-III, Pasighat,
Department of Power, Govt. of AP

Executive Engineer (E)
Pasighat Trans. Division No-III
Department of Power
Pasighat (A.P.)



GOVERNMENT OF ARUNACHAL PRADESH
DEPARTMENT OF POWER
OFFICE OF THE EXECUTIVE ENGINEER (E)
PASIGHAT TRANS. DIVISION NO-III: PASIGHAT-791102

Annexure-9 ~~XIII~~


UNDERTAKING FOR NOT CHANGING THE LAYOUT PLAN OF THE
PROPOSAL

I on behalf of Department of Power, Government of Arunachal Pradesh hereby undertake that, the layout plan of the proposal shall not be changed without the prior approval of the Central Government

Date: - 18/07/2022
Place: - Pasighat.

Executive Engineer (E)
Pasighat Trans. Division No-III, Pasighat,
Department of Power, Govt. of AP

Executive Engineer (E)
Pasighat Trans. Division No-III
Department of Power
Pasighat (A.P.)



GOVERNMENT OF ARUNACHAL PRADESH
DEPARTMENT OF POWER
OFFICE OF THE EXECUTIVE ENGINEER (E)
PASIGHAT TRANS. DIVISION NO-III: PASIGHAT-791102

Annexure-

XIV


UNDERTAKING IN RESPECT OF PROVIDING BIRD DEFLECTORS

I on behalf of Department of Power, Government of Arunachal Pradesh hereby undertake that, bird deflectors shall be provided at the cost of Comprehensive Scheme Package and shall be fixed on upper conductor of transmission line at suitable intervals to avoid bird hits.

Date: - 18/07/2022
Place: - Pasighat.

Executive Engineer (E)
Pasighat Trans. Division No-III, Pasighat
Department of Power, Govt. of AP

Executive Engineer (E)
Pasighat Trans. Division No-III
Department of Power
Pasighat (A.P.)



GOVERNMENT OF ARUNACHAL PRADESH
DEPARTMENT OF POWER
OFFICE OF THE EXECUTIVE ENGINEER (E)
PASIGHAT TRANS. DIVISION NO-III: PASIGHAT-791102


Annexure-Q

XV


**UNDERTAKING COMPLIANCE OF ALL ACTS, RULES, REGULATIONS,
GUIDELINES, HON'BLE COURT ORDER AND NGT ORDER**

I on behalf of Department of Power, Government of Arunachal Pradesh hereby undertake that, all the provision of all acts, rules, regulations, guidelines, Hon'ble Court Order(s) and NGT Order(s) pertaining to this project will be complied, if any for the time being in force as applicable to the project.

Date: - 18/07/2022
Place: - Pasighat.


Executive Engineer (E)
Pasighat Trans. Division No-III, Pasighat,
Department of Power, Govt. of AP

Executive Engineer (E)
Pasighat Trans. Division No-III
Department of Power
Pasighat (A.P.)



GOVERNMENT OF ARUNACHAL PRADESH
DEPARTMENT OF POWER
OFFICE OF THE EXECUTIVE ENGINEER (E)
PASIGHAT TRANS. DIVISION NO-III: PASIGHAT-791102

Annexure-~~R~~

XVI


UNDERTAKING IN RESPECT OF GUIDELINES FOR LAYING
TRANSMISSION LINES THROUGH FOREST AREAS ISSUED BY
MINISTRY VIDE LETTER NO. 7-25/2012-FC. DATED 05/05/2014 &
19/11/2014.

I on behalf of Department of Power, Government of Arunachal Pradesh hereby undertake that, the guidelines for laying of transmission lines through forest areas issued by Ministry vide letter No. 7-25/:f 012-FC, dated 05/05/2014 & 19/11/2014 shall be followed.

Date: - 18/04/2022
Place: - Pasighat.

Executive Engineer (E)
Pasighat Trans. Division No-III, Pasighat,
Department of Power, Govt. of AP

Executive Engineer (E)
Pasighat Trans. Division No-III
Department of Power
Pasighat (A.P.)



GOVERNMENT OF ARUNACHAL PRADESH
DEPARTMENT OF POWER
OFFICE OF THE EXECUTIVE ENGINEER (E)
PASIGHAT TRANS. DIVISION NO-III: PASIGHAT-791102

Annexure-~~S~~ XVI


UNDERTAKING FOR NOT CONSTRUCTING ADDITIONAL OR NEW
PATH INSIDE THE FOREST AREA

I on behalf of Department of Power, Government of Arunachal Pradesh hereby undertake that, no additional or new path will be constructed inside the forest area for transportation of construction materials for execution of the project work.

Date:- 18/07/2022
Place: - Pasighat.

Executive Engineer (E)
Pasighat Trans. Division No-III, Pasighat,
Department of Power, Govt. of AP

Executive Engineer (E)
Pasighat Trans. Division No-III
Department of Power
Pasighat (A.P.)



GOVERNMENT OF ARUNACHAL PRADESH
DEPARTMENT OF POWER
OFFICE OF THE EXECUTIVE ENGINEER (E)
PASIGHAT TRANS. DIVISION NO-III: PASIGHAT-791102

Annexure-~~II~~ XVIII

UNDERTAKING FOR NOT USING THE DIVERTED FOREST LAND
OTHER THAN SPECIFIED IN THE PROPOSAL

I on behalf of Department of Power, Government of Arunachal Pradesh hereby undertake that, the Forest Land shall not be used for any purpose other than that specified in the project proposal.

Date: - 18/05/2022
Place: - Pasighat.

Executive Engineer (E)
Pasighat Trans. Division No-III, Pasighat,
Department of Power, Govt. of AP

Executive Engineer (E)
Pasighat Trans. Division No-III
Department of Power
Pasighat (A.P.)