

GOVERNMENT OF ARUNACHAL PRADESH
DEPARTMENT OF ENVIRONMENT, FORESTS & CLIMATE CHANGE
ITANAGAR.

No. FOR.13-73/Cons/2022/

Itanagar dated _____ June'2023

To

The Regional Officer,
Ministry of Environment, Forest & Climate Change,
Integrated Regional Office, Guwahati,
4th Floor, Housefed Building, G.S Road, Rukminigaon,
Guwahati-781022

Sub:- Proposal for diversion of 196.66 ha of forest land for laying of 132 KV S/C on D/C Tower Transmission Line from Daporijo to Nacho under Comprehensive Scheme for strengthening of transmission and distribution system by Power Department in Upper Subansiri District of Arunachal Pradesh

Ref:- Your letter F.No. 3-AN A 156/2023-GHY/3724-25 dtd. 17.03.2023.

Madam,

With reference to letter cited above, this is to submit compliance report as below of the conditions stipulated therein for favour of your information and necessary action:

A. Conditions which need to be complied prior to handing over of forest land by the State Forest Department.

1	The User Agency shall transfer, the Net Present Value (NPV) of the forest land being diverted under this proposal, as per the orders of the Hon'ble Supreme Court of India dated 28/03/2008, 24/04/2008 and 09/05/2008 in Writ Petition (Civil) No. 202/1995 and as per the guidelines issued by the Ministry vide letters No. 5-3/2007-FC dated 05.02.2009. The requisite funds shall be transferred through online portal into CAMPA account of the State concerned.	As per revised rate of MoEF&CC's letter dated 22.03.2022, the amount of Net Present Value of the forest land diverted under this proposal for Rs.25,42,51,881/- has been deposited to National Authority (CAMPA) as per e-challan dated 23.03.2023 and deposited on 28.03.2023 at Annexure-I.
2	The User Agency shall transfer the cost of raising and maintaining the compensatory afforestation at the current wage rate in consultation with State Forest Department in the account of CAMPA of the concerned State through online portal. The scheme may include appropriate for anticipated cost increase for works scheduled for subsequent years;	The cost of compensatory afforestation for Rs.13,08,02,000/- and dwarf species plantation of Rs.1,16,09,800/- has been deposited to National Authority (CAMPA) as per e-challan dated 23.03.2023 and deposited on 28.03.2023 at Annexure-I .
3	The non-forest land/Village Reserve Forest proposed for CA shall be transferred and mutated in the name of Forest Department and notified as RF/PF prior to Stage-II approval. A copy of the original notification declaring the non-forest land under Section 4 or Section 29 of the Indian Forest Act, 1927, or under the relevant section of the State Forest Act as the case may	Notification enclosed at Annexure-II.

	be, will be submitted by the State Government prior to Stage-II approval.	
4	All the funds received from the User Agency (CA and dwarf plantation cost, NPV etc) under the project shall be transferred/ deposited to Compensatory Afforestation Fund of Arunachal Pradesh State managed by the Ad-hoc CAMPA only through e-portal (https://parivesh.nic.in). Amount deposited through other mode will not be accepted as compliance of the Stage-I clearance.	The total amount of Rs.39,66,63,681/- being cost of CA, NPV & Dwarf species plantation has been deposited to National Authority (CAMPA) as per e-challan dated 23.03.2023 and deposited on 28.03.2023 at Annexure-I.
5	The compliance report shall be uploaded on e-portal (https://parivesh.nic.in/).	Uploaded.
6	The KML files of the area to be diverted, the CA areas, the proposed SMC work, the proposed Catchment Area Treatment area and the WLMP area shall be uploaded on the e-Green watch portal with all requisite details before issuing working permission towards linear projects or submitting compliance report for seeking Stage-II approval, as the case may be.	The KML files of the area to be diverted and the CA areas are uploaded on the e-Green watch portal.
7	The boundary of the diverted forest land, shall be suitably demarcated on ground at the project cost, as per the directions of the concerned Divisional Forest Officer.;	The User Agency has submitted undertaking for this condition. and to be done after final approval by the UA. at Annexure-III
8	The User Agency shall explore the possibility of successful translocation of maximum number of trees identified to be felled and shall ensure that any tree felling shall be done only when it is unavoidable and that too under strict supervision of the State Forest Department.	The User Agency has submitted undertaking for this condition at Annexure-IV
9	The charges for felling, logging and transportation of project affected trees should be collected from the User Agency at the rates approved by the State Govt and deposited with the DFO concerned for utilization immediately following the diversion of forest land.	An amount of Rs.1,45,33,746/- towards cost of felling, logging and transportation of project affected trees of the land proposed for diversion has been deposited directly to the Divisional Forest Officer, Daporijo FD.
10	The expenditure like boundary walls, stone pillars, demarcation charges, cost of damage of trees the funds on these accounts should, be deposited with the DFO concerned.	The User Agency has submitted undertaking for this condition at Annexure-V.
11	The User Agency shall restrict the felling of trees to minimum number in the diverted forest land and the trees shall be felled under the strict supervision of the State Forest Department and the cost of felling of trees shall be deposited by the User Agency with the State Forest Department.	The User Agency has submitted undertaking for this condition at Annexure-VI.

12	The complete compliance of the FRA, 2006 Shall be ensured by way of prescribed certificate from the concerned District Collector.	The complete compliance of the FRA, 2006, submitted by the DC, Upper Subansiri is enclosed at Annexure-VII.
13	Violation of any of these conditions will amount to violations of Forest (Conservation) Act, 1980 and action would be taken as prescribed in para 1021 of chapter 1 of the Handbook of comprehensive guidelines of Forest (Conservation) Act, 1980 as issued by this Ministry's letter No.5-2/2017-FC dated 28.03.2019.	The User Agency has submitted undertaking for this condition at Annexure-VIII.
14	The User Agency in consultation with the State Forest Department prepare a detailed scheme for creation and maintenance of plantation of dwarf species (preferably medicinal plants) in right of way under the transmission line for execution of the said scheme to the State Forest Department.	The scheme for dwarf species plantation has been sent to IRO, Guwahati with the proposal sent vide letter No.FOR.13-73/Cons/2022/176-80 dated 12.01.2023

B: Conditions which need to be strictly complied on field after handing over of forest land to the User Agency by the State Forest Department but the compliance in form of undertaking shall be submitted prior to Stage-II approval:

1	Legal status of the forest land shall remain unchanged.	Noted
2	The Compensatory Afforestation shall be taken up on double the area of 393.32 ha in six numbers of patches in Ering VFR (100 ha), Charu VFR (60 ha), Rago VFR (70 ha), Deka Derba VFR (50 ha), Mara VFR (80 ha) & Marging VFR (33.32 ha) under Daporijo Forest Division in Upper Subansiri District of Arunachal Pradesh within three years from the date of Stage-II Clearance and maintained thereafter by the State Forest Department at the cost of the user Agency. As far as possible, a mixture of local indigenous species shall be planted and monoculture of any species may be avoided. The CA will be maintained for 10 years.	Noted.
3	The proposed OB labour Sheds & MB type quarter in the Compensatory Afforestation scheme should be of temporary structure and to be dismantled within 10 years from the 1 st year of plantation, State Govt shall adhered to Section 5(4) (e) of CAF rules and other relevant Rules as applicable while implementing the Compensatory afforestation scheme, and accordingly technically approved and duly signed revised CA estimate scheme is to be submitted.	The CA scheme for 10 years with technically approval by the competent authority has been submitted with the proposal vide letter dated 12.01.2023.

4	At the time of payment of the Net Present Value (NPV) at the then prevailing rate, the User Agency shall furnish an undertaking to pay the additional amount of NPV, if so determined, as per the final decision of the Hon'ble Supreme Court of India;	The User Agency has submitted undertaking for this condition at Annexure-IX.
5	The User Agency shall obtain the Environment Clearance as per the provisions of Environment (Protection) Act, 1986, if required;	Not applicable
6	No labour camp shall be established on the forest land and the User Agency shall provide fuels preferably alternate fuels to the labourers and the staff working at the site so as to avoid any damage and pressure on the nearby forest areas;	The User Agency has submitted undertaking for this condition at Annexure-X.
7	The forest land proposed to be diverted shall under no circumstances be transferred to any other agencies, department or person without prior approval of Govt. of India.	The User Agency has submitted undertaking for this condition at Annexure-XI.
8	No damage to the flora and fauna of the adjoining area shall be caused;	The User Agency has submitted undertaking for this condition at Annexure-XII.
9	The lay out of the proposal shall not be changed without the prior approval of the Central Government.	The User Agency has submitted undertaking for this condition at Annexure-XIII.
10	The concerned Divisional Forest Officer, will monitor and take necessary mitigative measures to ensure that there is no adverse impact on the forests in the surrounding area.	Noted.
11	The User Agency at its cost shall provide bird deflectors, which are to be fixed on upper conductor of transmission line at suitable intervals to avoid bird hits.	The User Agency has submitted undertaking for this condition at Annexure-XIV.
12	The User Agency shall comply all the provisions of the all Acts, Rules, Regulations, Guidelines, Hon'ble Court Order (s) and NGT Order (s) pertaining to this project, if any, for the time being in force, as applicable to the project.	The User Agency has submitted undertaking for this condition at Annexure-XV.
13	The User Agency shall comply with the guidelines for laying transmission through forest areas issued by Ministry vide letter No. 7-25/2012-FC dated 05/05/2014 & 19/11/2014.	The User Agency has submitted undertaking for this condition at Annexure-XVI.
14	No additional or new path will be constructed inside the forest area for transportation of construction materials for execution of the project work.	The User Agency has submitted undertaking for this condition at Annexure-XVII.
15	The period of diversion under this approval shall be co-terminus with the period of lease to be granted in favour of the User Agency or the project life, whichever is less.	Noted.
16	The forest land shall not be used for any purpose other than that specified in the project proposal.	The User Agency has submitted undertaking for this condition at Annexure-XVIII.

17	As per Ministry's letter No. 11-30/96-FC(Pt) dtd. 14.9.2001, if the compliance of stipulated conditions is awaited from the State Govt. for more than 5(five) years, the in-principle approval would be summarily revoked considering that the user agency is no longer interested in the project.	Noted
18	Any other conditions that the Integrated Regional Office, Guwahati, Ministry of Environment, Forest & Climate Change may stipulate from time to time in the interest of conservation, protection and development of Forests & Wildlife.	Noted

It is, therefore, requested to kindly issue necessary formal approval for diversion of 196.66 ha forestland for construction of above Transmission line under Section-2 of the Forest (Conservation) Act, 1980 at an early date.

Enclosed:- As above

Yours faithfully,

K.B.Singh
28.06.2023

(K.B.Singh)

Addl. PCCF (Cons) & Nodal Officer (FCA)

Copy to:-

1. The Chief Conservator of Forests, CAC, Pasighat for information.
2. The Chief Engineer, Transmission, Planning & Monitoring Zone, DoP, Vidyut Bhawan, Itanagar for information and necessary action.
3. The Executive Director, Power Grid Corporation Ltd., Itanagar for information and necessary action.
4. The Executive Engineer (E), Transmission Division-II, Power Deptt., Itanagar for information and necessary action.
5. The Divisional Forest Officer, Daporijo Forest Division for information.

K.B.Singh

Addl. PCCF (Cons) & Nodal Officer (FCA)

Annexure - B Payment Details

7	FP/AR/TRANS/153903/2022 Construction of 132 kV S/C on D/C Tower from Daporijo to Nacho under Comprehensive Scheme for Strengthening of Transmission and Distribution System in Arunachal Pradesh	TRANS1539032022901	17 Mar 2023	CA: 130802000/- PCA: 0/-, CAT: 0/- Safety Zone: 0/-, Addl PA: 0/- NPV: 254251881/- DWARF SPECIES: 11609800/- Total: 396663681/-	<input checked="" type="checkbox"/> Paid Fund Demand Verified by 23 Mar 2023 Nodal Officer On Bank Name: Union Bank Of India Mode of Payment NEFT/RTGS (Challan) Challan Generated On 23 Mar 2023 Transaction Date 28 Mar 2023	Demand Letter Generated Challan
---	---	--------------------	-------------	--	--	------------------------------------

NOTIFICATION

The 20th June, 2013

No. FOR. 480/CONS/2012/2278. — In exercise of the powers conferred by section 3 A of the Arunachal Pradesh Anchal Forest Reserve (Constitution and Maintenance) Act, 1975 (Act No. 1 of 1976) as amended by the Arunachal Pradesh Anchal and Village Forest Reserve (Constitution and Maintenance) Amendment Act, 1984 (Act No. 4 of 1984), the Governor of Arunachal Pradesh is pleased to propose to constitute the land described in the schedule hereunder as Village Forest Reserve (VFR).

The Governor, in exercise of the powers conferred by sub-section (1) (C) of Section 5 of the Assam Forest Regulation, 1891 (7 of 1891), is further pleased to appoint the Deputy Commissioner, Upper Subansiri District, as the Forest Settlement Officer to inquire into and determine the existence, nature and extent of any right claimed by, or alleged to exist in favour of any person in or over any land comprised within such limits, described in the said Schedule and any claim relating to the practice within such limits, of Jhum Cultivation, and to deal with the same as provided in Chapter II of the said Regulation.

The Governor is also pleased to appoint the Divisional Forest Officer, Daporijo Forest Division, to be the Forest Officer under sub-section (2) of section 5 of the said Regulation who shall assist the Forest Settlement Officer in the inquiry prescribed in Chapter II of the Assam Forest Regulation, 1891.

The Governor is further pleased to appoint the Secretary (GA), Government of Arunachal Pradesh to hear the appeals under Section 15 of the said Regulation.

SCHEDULE

- | | | |
|-----------------------------------|---|--------------------------------------|
| 1. Name of Village Forest Reserve | — | Erring (Taru) Village Forest Reserve |
| 2. Area | — | 175.0 ha. |
| 3. District | — | Upper Subansiri |
| 4. Boundary description | — | |

North — Starting from a point at geo-co-ordinates 26°-20'-31" North and 94°-4'-8" East the boundary goes straight at bearing 88° for a distance of about 1.2 km upto the point on an unnamed nallah at geo-co-ordinates 28°-20'-35" North. Thence, following the nallah down stream upto its confluence with Siring nallah.

East — Thence, down stream of the Siring nallah for about 1.250 km upto the point at geo-co-ordinates 28°-19'-45" North and 94°-4'-45" East.

South — Thence, at a bearing of 290° for a distance of 1300 mtrs. upto the point at geo-co-ordinates 28°-20'-00" North and 94°-3'-58" East.

West — Thence at a bearing of 19° for a distance of about 1.2 km upto the starting point.

Reference : SOI Toposheet No. 82 L/3

D.V. Negi
Principal Secretary (E & F),
Government of Arunachal Pradesh,
Itanagar.

NOTIFICATION

The 20th June, 2013

No. FOR. 466/CONS/2012/2279. — In exercise of the powers conferred by Section 3 A of the Arunachal Pradesh Anchal Forest Reserve (Constitution and Maintenance) Act, 1975 (Act No. 1 of 1976) as amended by the Arunachal Pradesh Anchal and Village Forest Reserve (Constitution and Maintenance) Amendment Act, 1984 (Act No. 4 of 1984), the Governor of Arunachal Pradesh is pleased to propose to constitute the land described in the schedule hereunder as Village Forest Reserve (VFR).

The Governor, in exercise of the powers conferred by sub-section (1) (C) of Section 5 of the Assam Forest Regulation, 1891 (7 of 1891), is further pleased to appoint the Deputy Commissioner, Upper Subansiri District, as the Forest Settlement Officer to inquire into and determine the existence, nature and extent of any right claimed by, or alleged to exist in favour of any person in or over any land comprised within such limits, described in the said Schedule and any claim relating to the practice within such limits, of Jhum Cultivation, and to deal with the same as provided in Chapter II of the said Regulation.

The Governor is also pleased to appoint the Divisional Forest Officer, Daporijo Forest Division, to be the Forest Officer under sub-section (2) of section 5 of the said Regulation who shall assist the Forest Settlement Officer in the inquiry prescribed in Chapter II of the Assam Forest Regulation, 1891.

The Governor is further pleased to appoint the Secretary (GA), Government of Arunachal Pradesh to hear the appeals under Section 15 of the said Regulation.

The Governor, in exercise of the powers conferred by sub-section (1) (C) of Section 5 of the Assam Forest Regulation, 1891 (7 of 1891), is further pleased to appoint the Deputy Commissioner, Upper Subansiri, District, as the Forest Settlement Officer to inquire into and determine the existence, nature and extent of any right claimed by, or alleged to exist in favour of any person in or over any land comprised within such limits, described in the said Schedule and any claim relating to the practice within such limits, of Jhum Cultivation, and to deal with the same as provided in Chapter II of the said Regulation.

The Governor is also pleased to appoint the Divisional Forest Officer, Daporijo Forest Division, to be the Forest Officer under sub-section (2) of section 5 of the said Regulation who shall assist the Forest Settlement Officer in the inquiry prescribed in Chapter II of the Assam Forest Regulation, 1891.

The Governor is further pleased to appoint the Secretary (GA), Government of Arunachal Pradesh to hear the appeals under section 15 of the said regulation.

SCHEDULE

1. Name of Village Forest Reserve — Charu (Jojo to Kobu Jobe) Village Forest Reserve
2. Area — 109.0 ha.
3. District — Upper Subansiri.
4. Boundary Description —

North — Starting from a point at intersection of Charu-Bos-rai footpath and an unnamed nallah (branch of Kobunallah) at geo-co-ordinates $28^{\circ} 23' 44''$ N and $93^{\circ} 54' 0''$ E, the boundary goes along the down stream of the nallah upto its confluence with Kobu nallah.

East — Thence, down stream along the right bank of Kobu nallah upto its confluence with Subansiri river.

South — Thence, down stream along the left bank of Subansiri River for about 1.350 km upto a point at its confluence with a rivulet at geo-co-ordinate $28^{\circ} 22' 50''$ N and $93^{\circ} 53' 40''$ E.

West — Thence, up stream along the rivulet upto its origin at geo-co-ordinates $28^{\circ} 23' 11''$ N and $93^{\circ} 53' 49''$ E. Thence, at a bearing of 347° for a about 200 mtrs upto a point on Charu-Bos-rai footpath at geo-co-ordinates $28^{\circ} 23' 18''$ N and $93^{\circ} 53' 48''$ E. Thence, north-wards along the footpath upto the starting point.

Reference — SOI Toposheet No. 82 H/15.

D.V. Negi
Principal Secretary (E & F),
Government of Arunachal Pradesh,
Itanagar.

NOTIFICATION

The 20th June, 2013

No. FOR.476/CONS/2012/2282.—In exercise of the powers conferred by section 3 A of the Arunachal Pradesh Anchal Forest Reserve (Constitution and Maintenance) Act, 1975 (Act No. 1 of 1976) as amended by the Arunachal Pradesh Anchal and Village Forest Reserve (Constitution and Maintenance) Amendment Act, 1984 (Act No. 4 of the 1984), the Governor of Arunachal Pradesh is pleased to propose to constitute the land described in the schedule hereunder as Village Forest Reserve (VFR).

The Governor, in exercise of the powers conferred by sub-section (1) (C) of Section 5 of the Assam Forest Regulation, 1891 (7 of 1891), is further pleased to appoint the Deputy Commissioner, Upper Subansiri, District, as the Forest Settlement Officer to inquire into and determine the existence, nature and extent of any right claimed by, or alleged to exist in favour of any person in or over any land comprised within such limits, described in the said Schedule and any claim relating to the practice within such limits, of Jhum Cultivation, and to deal with the same as provided in Chapter II of the said Regulation.

The Governor is also pleased to appoint the Divisional Forest Officer, Daporijo Forest Division, to be the Forest Officer under sub-section (2) of section 5 of the said Regulation who shall assist the Forest Settlement Officer in the inquiry prescribed in Chapter II of the Assam Forest Regulation, 1891.

The Governor is further pleased to appoint the Secretary (GA), Government of Arunachal Pradesh to hear the appeals under section 15 of the said regulation.

SCHEDULE

1. Name of Village Forest Reserve — Rago (Singa Modi) Village Forest Reserve
2. Area — 90.0 ha.
3. District — Upper Subansiri.
4. Boundary Description —

North — Starting from a point say, station 'A' at $93^{\circ} 57' 08.07''$ E Longitude and $28^{\circ} 13' 58.02''$ N latitude the boundary goes at a bearing of 134 degree for a distance of 1.25 km upto Station 'B' at geo-co-ordinates $28^{\circ} 13' 30''$ N and $93^{\circ} 57' 4''$ E.

- East** — Thence, at a bearing of 230° for a distance of 600 mtrs. upto 'C' at geo-co-ordinates 28° 13' 15" N and 93° 57' 28" E.
- South** — Thence, at a bearing of 174° for a distance of 500 mtrs upto station 'D' at geo-co-ordinates 28° 12' 57" N and 93° 57' 32" E. Thence, at a bearing of 205° for a distance of 1.20 km upto Station 'E' at geo-co-ordinates 28° 12' 25" N and 93° 57' 12" E.
- West** — Thence, at a bearing of 356° at for a distance of 2.9 km toward north direction upto the starting point at station 'A'.
- Reference** — SOI Toposheet No. 82 H/16.

D.V. Negi
Principal Secretary (E & F),
Government of Arunachal Pradesh,
Itanagar.

NOTIFICATION

The 20th June, 2013

No. SPWD-191/2013.— Consequent upon the creation of Chief Engineer, Coordination, Training and Vigilance and Chief Engineer Highway (West Zone) under Arunachal Pradesh Public Works Department, the Governor of Arunachal Pradesh is pleased to order the transfer/shifting of following categories of post from existing strength of Zone office and placed under newly created Chief Engineer office in the interest of public service with immediate effect.

A. Under Chief Engineer (Coordination, Training & Vigilance)

Sl. No.	Name of the Post	Shifted from	Renamed
1.	SE (HQ)-01	O/o the Chief Engineer (CZ)	as S.E
2.	EE (HQ)- 01	O/o the SE (Capital Circle)	as E.E
3.	ASW-01	O/o the Chief Engineer (WZ)	as A.E
4.	ASW-01	O/o the Chief Engineer (CZ)	as A.E

B. Post shifted to Office of the Chief Engineer (Highway Western Zone)

Sl. No.	Name of the Post	Shifted from	Renamed
1.	SE (HQ)-01	O/o the Chief Engineer (EZ)	as S.E (Planning)
2.	SW-01	O/o the Chief Engineer (EZ)	as EE (Planning)
3.	ASW-01	O/o the Chief Engineer (EZ)	as AE (Planning)

Tape Bagra
Commissioner (PWD),
Government of Arunachal Pradesh,
Itanagar.

ORDER

The 20th June, 2013

No. SPWD-191/2013.— The Governor of Arunachal Pradesh is pleased to order the restoration of post of Superintending Engineer, Capital Circle by shifting a post of Superintending Engineer (Headquarter) from strength of Chief Engineer (West Zone), under Arunachal Pradesh Public Works Department in the interest of public service with immediate effect.

On restoration of Superintending Engineer, Capital Circle, 1 (one) post of Executive Engineer (Planning) and 02 (two) posts of Assistant Engineer (Planning) of erstwhile strength of Superintending Engineer (Coordination, Training - cum Capital Circle) are hereby placed under Superintending Engineer Capital Circle, PWD Itanagar, in the interest of public service, with immediate effect.

Tape Bagra
Commissioner (PWD),
Government of Arunachal Pradesh,
Itanagar.

ORDER

The 20th June, 2013

No. SRWD/47/2008(Pt).— In the interest of public service, the Governor of Arunachal Pradesh is pleased to order for promotion of the following Junior Engineers (C) to the post of Assistant Engineers (C) under Rural Works Department, Arunachal Pradesh on Officiating basis against the temporary vacancies in the scale of pay of PB-3 ₹ 15,600-39,100+GP- ₹ 5,400 PM plus other allowances as admissible under rules from time to time with effect from the date of their joining in the post.

1. Shri Tate Padu
2. Shri Bullo Jarjo
3. Shri Komba Tasso

NOTIFICATION

The 19th June, 2013

No. FOR.455/CONS/2012/2274.—In exercise of the powers conferred by section 3 A of the Arunachal Pradesh Anchal Forest Reserve (Constitution and Maintenance) Act, 1975 (Act No. 1 of 1976) as amended by the Arunachal Pradesh Anchal and Village Forest Reserve (Constitution and Maintenance) Amendment Act, 1984 (Act No. 4 of the 1984), the Governor of Arunachal Pradesh is pleased to propose to constitute the land described in the schedule hereunder as Village Forest Reserve (VFR).

The Governor, in exercise of the powers conferred by sub-section (1) (C) of Section 5 of the Assam Forest Regulation, 1891 (7 of 1891), is further pleased to appoint the Deputy Commissioner, Upper Subansiri District, as the Forest Settlement Officer to inquire into and determine the existence, nature and extent of any right claimed by, or alleged to exist in favour of any person in or over any land comprised within such limits, described in the said Schedule and any claim relating to the practice within such limits, of Jhum Cultivation, and to deal with the same as provided in Chapter II of the said Regulation.

The Governor is also pleased to appoint the Divisional Forest Officer, Daporijo Forest Division, to be the Forest Officer under sub-section (2) of section 5 of the said Regulation who shall assist the Forest Settlement Officer in the inquiry prescribed in Chapter II of the Assam Forests Regulation, 1891.

The Governor is further pleased to appoint the Secretary (GA), Government of Arunachal Pradesh to hear the appeals under section 15 of the said regulation.

SCHEDULE

- | | | |
|-----------------------------------|---|---------------------------------|
| 1. Name of Village Forest Reserve | — | Old Lida Village Forest Reserve |
| 2. Area | — | 95.0 ha. |
| 3. District | — | Upper Subansiri. |
| 4. Boundary Description | — | |

North — Starting from the point at intersection of Re Kro Nallah and Old Lida-Old Ridi footpath at geo-co-ordinates 28°2' 45" N and 94°13'35" E, the boundary runs upstream along the Re Kro towards north-east direction for about 800 mtrs. upto the point at geo-co-ordinates 28° 2' 23" N and 94°13' 54" E.

East — Thence, at a bearing of 162° for a distance of about 1.00 km upto the point at geo-co-ordinates 28° 1' 47" N and 94° 14' 4" E.

South — Thence, at a bearing of 222° for a distance of about 350 mtrs upto the point an Lebar-Old Lida footpath at geo-co-ordinates 28° 1' 28" N and 94° 13' 42" E. Thence, along the footpath westwards upto the point where it meets Old Lida-Old-Ridi footpath at geo-co-ordinates 28° 1' 19" N and 94° 13' 22" E.

West — Thence, northwards along the footpath upto the starting point.

Reference — SOI Toposheet No. 82 L/4.

D.V. Negi
Principal Secretary (E & F),
Government of Arunachal Pradesh,
Itanagar.

NOTIFICATION

The 19th June, 2013

No. FOR.459/CONS/2012/2275.—In exercise of the powers conferred by section 3 A of the Arunachal Pradesh Anchal Forest Reserve (Constitution and Maintenance) Act, 1975 (Act No. 1 of 1976) as amended by the Arunachal Pradesh Anchal and Village Forest Reserve (Constitution and Maintenance) Amendment Act, 1984 (Act No. 4 of 1984), the Governor of Arunachal Pradesh is pleased to propose to constitute the land described in the schedule hereunder as Village Forest Reserve (VFR).

The Governor, in exercise of the powers conferred by sub-section (1) (C) of Section 5 of the Assam Forest Regulation, 1891 (7 of 1891), is further pleased to appoint the Deputy Commissioner, Upper Subansiri District, as the Forest Settlement Officer to inquire into and determine the existence, nature and extent of any right claimed by, or alleged to exist in favour of any person in or over any land comprised within such limits, described in the said Schedule and any claim relating to the practice within such limits, of Jhum Cultivation, and to deal with the same as provided in Chapter II of the said Regulation.

The Governor is also pleased to appoint the Divisional Forest Officer, Daporijo Forest Division, to be the Forest Officer under sub-section (2) of section 5 of the said Regulation who shall assist the Forest Settlement Officer in the inquiry prescribed in Chapter II of the Assam Forests Regulation, 1891.

The Governor is further pleased to appoint the Secretary (GA), Government of Arunachal Pradesh to hear the appeals under section 15 of the said regulation.

SCHEDULE

- | | | |
|-----------------------------------|---|---|
| 1. Name of Village Forest Reserve | — | Deka Darba (Nho Jengo) Village Forest Reserve |
| 2. Area | — | 148.0 ha. |
| 3. District | — | Upper Subansiri. |

4. Boundary Description —

North — Starting from a point on one of the branches of No Nallah at geo-co-ordinates $28^{\circ} 14' 38''$ N and $94^{\circ} 3' 25''$ E, the boundary goes eastwards at a bearing of 77° for a distance of about 1.0 km upto the point at geo-co-ordinates $28^{\circ} 14' 13''$ N and $94^{\circ} 3' 47''$ E.

East — Thence, at a bearing of 142° for a distance of 900 mtr upto the point at geo-co-ordinates $28^{\circ} 14' 20''$ N and $94^{\circ} 4' 15''$ E. Thence, at a bearing of 208° for a distance of about 1.0 km upto the point on No Nallah at geo-co-ordinates $28^{\circ} 13' 47''$ N and $94^{\circ} 4' 2''$ E.

South — Thence, along the up-stream of No Nallah westwards for about 200 mtr upto its confluence with an unnamed Nallah (bench of No Nallah at northern boundary). Thence, upstream the Nallah northwards upto the starting point.

Reference — SOI Toposheet No. 82 L/4.

D.V. Negi
Principal Secretary (E & F),
Government of Arunachal Pradesh,
Itanagar.

NOTIFICATION

The 19th June, 2013

No. FOR.462/CONS/2012/2276.—In exercise of the powers conferred by section 3 A of the Arunachal Pradesh Anchal Forest Reserve (Constitution and Maintenance) Act, 1975 (Act No. 1 of 1976) as amended by the Arunachal Pradesh Anchal and Village Forest Reserve (Constitution and Maintenance) Amendment Act, 1984 (Act No. 4 of the 1984), the Governor of Arunachal Pradesh is pleased to propose to constitute the land described in the schedule hereunder as Village Forest Reserve (VFR).

The Governor, in exercise of the powers conferred by sub-section (1) (C) of Section 5 of the Assam Forest Regulation, 1891 (7 of 1891), is further pleased to appoint the Deputy Commissioner, Upper Subansiri District, as the Forest Settlement Officer to inquire into and determine the existence, nature and extent of any right claimed by, or alleged to exist in favour of any person in or over any land comprised within such limits, described in the said Schedule and any claim relating to the practice within such limits, of Jhum Cultivation, and to deal with the same as provided in Chapter II of the said Regulation.

The Governor is also pleased to appoint the Divisional Forest Officer, Daporijo Forest Division, to be the Forest Officer under sub-section (2) of section 5 of the said Regulation who shall assist the Forest Settlement Officer in the inquiry prescribed in Chapter II of the Assam Forest Regulation, 1891.

The Governor is further pleased to appoint the Secretary (GA), Government of Arunachal Pradesh to hear the appeals under section 15 of the said regulation.

SCHEDULE

1. Name of Village Forest Reserve — Blu Berek Rijo (Jigi) Village Forest Reserve

2. Area — 621.0 ha.

3. District — Upper Subansiri.

4. Boundary Description —

North — Starting from a point at geo-co-ordinates $27^{\circ} 53' 54''$ N and $94^{\circ} 6' 33.5''$ E, the boundary goes along a straight line at bearing of 118° for a distance of 550 mtr. upto the point at geo-co-ordinates $27^{\circ} 54' 35''$ N and $94^{\circ} 7' 4''$ E. Thence, at a bearing of 54° for a distance of 2.20 km upto the point at geo-co-ordinates $27^{\circ} 54' 32''$ N and $94^{\circ} 7' 47''$ E on the left bank of Swa Nallah.

East — Thence, up stream along the left bank of Swa Nallah for about 4.0 km upto the point at geo-co-ordinates $27^{\circ} 52' 19''$ N and $94^{\circ} 7' 56''$ E.

South — Thence, at a bearing of 261° for about 1.5 km upto the point at geo-co-ordinates $27^{\circ} 52' 9''$ N and $94^{\circ} 7' 6.6''$ E on the bank of an unnamed nallah a tributary of Sidi Nallah.

West — Thence, at a bearing of 357° for a distance of 700 mtr upto a point at geo-co-ordinates $27^{\circ} 52' 41''$ N and $94^{\circ} 7' 8''$ E. Thence, at a bearing of 346° for a distance of 750 mtr upto the point at geo-co-ordinates $27^{\circ} 53' 1''$ E and $94^{\circ} 6' 51''$ E. Thence, at a bearing of 10° for a distance of 600 mtr. upto the point at geo-co-ordinates $27^{\circ} 53' 23''$ N and $94^{\circ} 7' 1''$ E. Thence, at a bearing of 331° for a distance about 1.2 km upto the starting point.

Reference — SOI Toposheet No. 83 1/1.

D.V. Negi
Principal Secretary (E & F),
Government of Arunachal Pradesh,
Itanagar.

The Governor, in exercise of the powers conferred by sub-section (1) (C) of Section 5 of the Assam Forest Regulation, 1891 (7 of 1891), is further pleased to appoint the Deputy Commissioner, Upper Subansiri District, as the Forest Settlement Officer to inquire into and determine the existence, nature and extent of any right claimed by, or alleged to exist in favour of any person in or over any land comprised within such limits, described in the said Schedule and any claim relating to the practice within such limits, of Jhum Cultivation, and to deal with the same as provided in Chapter II of the said Regulation.

The Governor is also pleased to appoint the Divisional Forest Officer, Daporijo Forest Division, to be the Forest Officer under sub-section (2) of section 5 of the said Regulation who shall assist the Forest Settlement Officer in the inquiry prescribed in Chapter II of the Assam Forest Regulation, 1891.

The Governor is further pleased to appoint the Secretary (GA), Government of Arunachal Pradesh to hear the appeals under section 15 of the said regulation.

SCHEDULE

- | | | |
|-----------------------------------|---|------------------------------------|
| 1. Name of Village Forest Reserve | — | Piya (Kure) Village Forest Reserve |
| 2. Area | — | 260.0 ha. |
| 3. District | — | Upper Subansiri. |
| 4. Boundary Description | — | |

North — Starting from a point at geo-co-ordinates 27° 13' 49" N and 93° 54' 15" E, the boundary goes along a straight line at a bearing of 102° for a distance of about 1.4 km upto the point at geo-co-ordinates 28° 13' 42" N and 93° 55' 2" E. Thence, at a bearing of 115° for a distance of 1.5 km upto the point at geo-co-ordinates 28° 13' 22" N and 93° 55' 50" E.

East — Thence, at bearing 178° for a distance of 1.25 km approx upto the point at geo-co-ordinates 28° 12' 38" N and 93° 55' 56" E.

South — Thence, at a bearing of 282° for a distance of about 1.5 km. upto the point at geo-co-ordinates 28° 12' 51" N and 93° 55' 55" E.

West — Thence, at a bearing of 320° for a distance of about 2.4 km upto the starting point.

Reference — SOI Toposheet No. 82 H/16.

D.V. Negi
Principal Secretary (E & F),
Government of Arunachal Pradesh,
Itanagar.

NOTIFICATION

The 19th June, 2013

No. FOR.454/CONS/2012/2272.—In exercise of the powers conferred by section 3A of the Arunachal Pradesh Anchal Forest Reserve (Constitution and Maintenance) Act, 1975 (Act No. 1 of 1976) as amended by the Arunachal Pradesh Anchal and Village Forest Reserve (Constitution and Maintenance) Amendment Act, 1984 (Act No. 4 of the 1984), the Governor of Arunachal Pradesh is pleased to propose to constitute the land described in the schedule hereunder as Village Forest Reserve (VFR).

The Governor, in exercise of the powers conferred by sub-section (1) (C) of Section 5 of the Assam Forest Regulation, 1891 (7 of 1891), is further pleased to appoint the Deputy Commissioner, Upper Subansiri District, as the Forest Settlement Officer to inquire into and determine the existence, nature and extent of any right claimed by, or alleged to exist in favour of any person in or over any land comprised within such limits, described in the said Schedule and any claim relating to the practice within such limits, of Jhum Cultivation, and to deal with the same as provided in Chapter II of the said Regulation.

The Governor is also pleased to appoint the Divisional Forest Officer, Daporijo Forest Division, to be the Forest Officer under sub-section (2) of section 5 of the said Regulation who shall assist the Forest Settlement Officer in the inquiry prescribed in Chapter II of the Assam Forest Regulation, 1891.

The Governor is further pleased to appoint the Secretary (GA), Government of Arunachal Pradesh to hear the appeals under section 15 of the said regulation.

SCHEDULE

- | | | |
|-----------------------------------|---|-----------------------------|
| 1. Name of Village Forest Reserve | — | Mara Village Forest Reserve |
| 2. Area | — | 325.0 ha. |
| 3. District | — | Upper Subansiri. |

4. Boundary Description —

North — Starting from the point at geo-co-ordinates $28^{\circ} 10' 55''$ N and $94^{\circ} 05' 32''$ E, the boundary runs along straight line at bearing 52° for a distance of 1.75 km upto the point at geo-co-ordinate $28^{\circ} 11' 30''$ N and $94^{\circ} 6' 24''$ E.

East — Thence, at bearing 107° for a distance of about 850 mtr upto the point at geo-co-ordinates $28^{\circ} 11' 22.3''$ N and $94^{\circ} 6' 55''$ E, on the bank of a tributary of Ngu Nallah. Thence, following the said tributary along down stream upto the point at geo-co-ordinate $28^{\circ} 11' 2''$ N and $94^{\circ} 7' 5''$ E.

South — Thence, at bearing 235° for distance of about 1.5 km upto the point at geo-co-ordinate $28^{\circ} 10' 38''$ N and $94^{\circ} 6' 26''$ E. Thence, at bearing 248° for a distance of 1.5 km upto the point at geo-co-ordinate $28^{\circ} 10' 20''$ N and $94^{\circ} 5' 40''$ E.

West — Thence, at bearing 248° for a distance of about 1.0 km upto the starting point.

Reference — SOI Toposheet No. 82 L/4.

D.V. Negi
Principal Secretary (E & F),
Government of Arunachal Pradesh,
Itanagar.

NOTIFICATION

The 19th June, 2013

No. FOR.465/CONS/2012/2273.—In exercise of the powers conferred by section 3 A of the Arunachal Pradesh Anchal Forest Reserve (Constitution and Maintenance) Act, 1975 (Act No. 1 of 1976) as amended by the Arunachal Pradesh Anchal and Village Forest Reserve (Constitution and Maintenance) Amendment Act, 1984 (Act No. 4 of 1984), the Governor of Arunachal Pradesh is pleased to propose to constitute the land described in the schedule hereunder as Village Forest Reserve (VFR).

The Governor, in exercise of the powers conferred by sub-section (1) (C) of Section 5 of the Assam Forest Regulation, 1891 (7 of 1891), is further pleased to appoint the Deputy Commissioner, Upper Subansiri District, as the Forest Settlement Officer to inquire into and determine the existence, nature and extent of any right claimed by, or alleged to exist in favour of any person in or over any land comprised within such limits, described in the said Schedule and any claim relating to the practice within such limits, of Jhum Cultivation, and to deal with the same as provided in Chapter II of the said Regulation.

The Governor is also pleased to appoint the Divisional Forest Officer, Daporijo Forest Division, to be the Forest Officer under sub-section (2) of section 5 of the said Regulation who shall assist the Forest Settlement Officer in the inquiry prescribed in Chapter II of the Assam Forest Regulation, 1891.

The Governor is further pleased to appoint the Secretary (GA), Government of Arunachal Pradesh to hear the appeals under section 15 of the said regulation.

SCHEDULE

- | | | |
|-----------------------------------|---|--|
| 1. Name of Village Forest Reserve | — | Nyom Paagar (Laigi) Village Forest Reserve |
| 2. Area | — | 1050 ha. |
| 3. District | — | Upper Subansiri. |
| 4. Boundary Description | — | |

North — Starting from a point say station 'A' at latitude $27^{\circ} 50' 15.16''$ and longitude $94^{\circ} 20' 52.15''$, on the left bank of Subansiri River, the boundary goes along a straight line at a bearing of 67° for a distance of 1.2 km upto station 'B' at latitude $27^{\circ} 50' 30''$ and longitude $94^{\circ} 21' 38.15''$.

East — Thence, at a bearing of 148° for 1.0 km intersecting Sui River upto Station 'C' at latitude $N-27^{\circ} 50' 00.12''$ and longitude $94^{\circ} 21' 59.1''$. Thence, at a bearing of 177° for a distance of about 4.25 km upto station 'D' at latitude $27^{\circ} 47' 8.22''$ and longitude $94^{\circ} 22' 8.15''$.

South — Thence, at a bearing of 225° for a distance of about 1.6 km upto station 'E' at latitude $N-27^{\circ} 47' 0.22''$ and longitude $94^{\circ} 21' 21''$. Thence, at a bearing of 257° for a distance of about 2.25 km upto station 'F' at latitude $27^{\circ} 46' 40.26''$ and longitude $94^{\circ} 20' 4.12''$.

West — Thence, at a bearing of 7° for a distance of about 2.0 km upto station 'G' at latitude $27^{\circ} 47' 51''$ and longitude $94^{\circ} 20' 15''$. Thence, at a bearing of 30° for a distance of about 3.0 km upto station 'H' at latitude $27^{\circ} 49' 16.13''$ and longitude $94^{\circ} 21' 8''$. Thence, at a bearing of 340° for a distance of about 1.75 km upto station 'A' (starting point).

Reference — SOI Toposheet No. 83 I/5.

D.V. Negi
Principal Secretary (E & F),
Government of Arunachal Pradesh,
Itanagar.

The Governor is further pleased to appoint the Secretary (GA), Government of Arunachal Pradesh to hear the appeals under section 15 of the said regulation.

SCHEDULE

- | | | |
|---------------------------------------|---|---|
| 1. Name of the Village Forest Reserve | — | Anya Kochi Village Forest Reserve (marking) |
| 2. Area | — | 200.0 ha. |
| 3. District | — | Upper Subansiri. |
| 4. Boundary description | — | |

North and East — Starting from a point say Station 'A' at geo-co-ordinates $28^{\circ} 10' 45''$ N and $93^{\circ} 56' 16''$ E, the boundary follows a straight line at a bearing of 155° for a distance of about 1.55 km upto station 'B' at geo-co-ordinates $28^{\circ} 10' 5.3''$ N and $93^{\circ} 56' 47''$ E. Thence, at a bearing of 175° for a distance of about 1.10 km upto station 'C'.

South — Thence, at a bearing of 284° for a distance of about 1.25 km upto station 'D' at geo-co-ordinates $28^{\circ} 9' 40''$ N and $93^{\circ} 56' 7.1''$ E.

West — Thence, at a bearing of 358° for a distance of about 1.0 km upto the point Station 'E' at geo-co-ordinates $28^{\circ} 10' 15''$ N and $93^{\circ} 56' 5''$ E. Thence, at a bearing of 20° for a distance of about 1.10 km upto station 'A'.

Reference SOI Toposheet No. 82 H/16

D.V. Negi
Principal Secretary (E&F),
Government of Arunachal Pradesh,
Itanagar.

NOTIFICATION

The 19th June, 2013

No. FOR.481/CONS/2012/2267.—In exercise of the powers conferred by section 3A of the Arunachal Pradesh Anchal Forest Reserve (Constitution and Maintenance) Act, 1975 (Act No. 1 of 1976) as amended by the Arunachal Pradesh Anchal and Village Forest Reserve (Constitution and Maintenance) Amendment Act, 1984 (Act No.4 of 1984), the Governor of Arunachal Pradesh is pleased to propose to constitute the land described in the schedule hereunder as Village Forest Reserve (VFR).

The Governor, in exercise of the power conferred by sub-section (1) (C) of Section 5 of the Assam Forest Regulation, 1891 (7 of 1891), is further pleased to appoint the Deputy Commissioner, Upper Subansiri District, as the Forest Settlement Officer to inquire into and determine the existence, nature and extent of any right claimed by, or alleged to exist in favour of any person in or over any land comprised within such limits, described in the said Schedule and any claim relating to the practice within such limits, of Jhum Cultivation, and to deal with the same as provided in Chapter II of the said Regulation.

The Governor is also pleased to appoint the Divisional Forest Officer, Daporijo Forest Division, to be the Forest Officer under sub-section (2) of section 5 of the said Regulation who shall assist the Forest Settlement Officer in the inquiry prescribed in Chapter II of the Assam Forests Regulation, 1891.

The Governor is further pleased to appoint the Secretary (GA), Government of Arunachal Pradesh to hear the appeals under section 15 of the said regulation.

SCHEDULE

- | | | |
|---------------------------------------|---|--|
| 1. Name of the Village Forest Reserve | — | Taji Param (Tador Koma) Village Forest Reserve |
| 2. Area | — | 81.0 ha. |
| 3. District | — | Upper Subansiri |
| 4. Boundary description | — | |

North — Starting from the point at intersection of an unnamed nallah and Tajiparam footpath at geo-co-ordinates $27^{\circ} 58' 18''$ N and $94^{\circ} 18' 18''$ E, the boundary goes upstream along the left bank of the unnamed nallah for about 2.0 km upto the point at geo-co-ordinates $27^{\circ} 59' 9''$ N and $94^{\circ} 18' 5''$ E.

East — Thence, at a bearing of 138° for a distance of about 500 mtrs upto the point at geo-co-ordinates $27^{\circ} 58' 30''$ N and $94^{\circ} 19' 47''$ E.

South — Thence, at a bearing of 244° for a distance of about 1.0 km, thence, at of bearing 255° for 1.2 km upto the point on Tajiparam footpath at geo-co-ordinates $27^{\circ} 58' 1''$ N and $94^{\circ} 18' 23''$ E.

West — Thence, along the footpath towards north upto the starting point.

Reference SOI Toposheet No. 83 I/5

D.V. Negi
Principal Secretary (E&F)
Government of Arunachal Pradesh,
Itanagar.

South — Thence, at a bearing of 295° for a distance of about 1.10 km upto the point at geo-co-ordinate $28^{\circ} 13' 55''$ N and $93^{\circ} 57' 17''$ E.

West — Thence, at a bearing of 24° for a distance of about 1.0 km upto the starting point.

Reference SOI Toposheet No. 82 H/16

D.V. Negi
Principal Secretary (E&F),
Government of Arunachal Pradesh,
Itanagar.

NOTIFICATION

The 19th June, 2013

No. FOR.478/CONS/2012/2265.—In exercise of the powers conferred by section 3A of the Arunachal Pradesh Anchal Forest Reserve (Constitution and Maintenance) Act, 1975 (Act No. 1 of 1976) as amended by the Arunachal Pradesh Anchal and Village Forest Reserve (Constitution and Maintenance) Amendment Act, 1984 (Act No.4 of 1984), the Governor of Arunachal Pradesh is pleased to propose to constitute the land described in the schedule hereunder as Village Forest Reserve (VFR)

The Governor, in exercise of the power conferred by sub-section (1) (C) of Section 5 of the Assam Forest Regulation, 1891 (7 of 1891), is further pleased to appoint the Deputy Commissioner, Upper Subansiri District, as the Forest Settlement Officer to inquire into and determine the existence, nature and extent of any right claimed by, or alleged to exist in favour of any person in or over any land comprised within such limits, described in the said Schedule and any claim relating to the practice within such limits, of Jhum Cultivation, and to deal with the same as provided in Chapter II of the said Regulation.

The Governor is also pleased to appoint the Divisional Forest Officer, Daporijo Forest Division, to be the Forest Officer under sub-section (2) of section 5 of the said Regulation who shall assist the Forest Settlement Officer in the inquiry prescribed in Chapter II of the Assam Forests Regulation, 1891.

The Governor is further pleased to appoint the Secretary (GA), Government of Arunachal Pradesh to hear the appeals under section 15 of the said regulation.

SCHEDULE

- | | |
|---------------------------------------|---|
| 1. Name of the Village Forest Reserve | — Pakshok (Dusiri) Village Forest Reserve |
| 2. Area | — 110.0 ha. |
| 3. District | — Upper Subansiri. |
| 4. Boundary description | — |

North — Starting from a point at geo-co-ordinates $28^{\circ} 4' 47''$ N and $94^{\circ} 18' 45''$ E, the boundary goes along a straight line at a bearing of 80° for a distance of about 700 mtrs approx. upto the point on an unnamed nallah at geo-co-ordinates $28^{\circ} 4' 48''$ N and $94^{\circ} 19' 14''$ E.

East — Thence, down stream along the nallah for about 1250 mtr upto the point at geo-co-ordinates $28^{\circ} 4' 10''$ N and $94^{\circ} 19' 30''$ E.

South — Thence, at a bearing of 255° for a distance of about 700 mtrs upto the point at geo-co-ordinates $28^{\circ} 4' 2''$ N and $94^{\circ} 19' 8''$ E.

West — Thence, at a bearing of 324° for a distance of about 700 mtrs upto the point at geo-co-ordinates $28^{\circ} 4' 27''$ N and $94^{\circ} 18' 38''$ E. Thence, at a bearing of 80° for a distance of about 700 mtrs upto the starting point.

Reference SOI Toposheet No. 82 L/8

D.V. Negi
Principal Secretary (E&F),
Government of Arunachal Pradesh,
Itanagar.


NOTIFICATION

The 19th June, 2013

No. FOR.475/CONS/2012/2266.—In exercise of the powers conferred by section 3A of the Arunachal Pradesh Anchal Forest Reserve (Constitution and Maintenance) Act, 1975 (Act No. 1 of 1976) as amended by the Arunachal Pradesh Anchal and Village Forest Reserve (Constitution and Maintenance) Amendment Act, 1984 (Act No.4 of 1984), the Governor of Arunachal Pradesh is pleased to propose to constitute the land described in the schedule hereunder as Village Forest Reserve (VFR).

The Governor, in exercise of the powers conferred by sub-section (1) (C) of Section 5 of the Assam Forest Regulation, 1891 (7 of 1891), is further pleased to appoint the Deputy Commissioner, Upper Subansiri District, as the Forest Settlement Officer to inquire into and determine the existence, nature and extent of any right claimed by, or alleged to exist in favour of any person in or over any land comprised within such limits, described in the said Schedule and any claim relating to the practice within such limits, of Jhum Cultivation, and to deal with the same as provided in Chapter II of the said Regulation.

The Governor is also pleased to appoint the Divisional Forest Officer, Daporijo Forest Division, to be the Forest Officer under sub-section (2) of section 5 of the said Regulation who shall assist the Forest Settlement Officer in the inquiry prescribed in Chapter II of the Assam Forests Regulation, 1891.



GOVERNMENT OF ARUNACHAL PRADESH
OFFICE OF THE EXECUTIVE ENGINEER (E) TRANSMISSION DIVISION NO. II
DEPARTMENT OF POWER, 132/33KV SUB-STATION, CHIMPU, ITANAGAR-791113.

E-mail: exentdii@gmail.com

UNDERTAKING
ON BOUNDARY OF DIVERTED FOREST LAND AT THE PROJECT COST


{For proposed laying of 132 kV (S/C on D/C towers) Transmission Line from Daporijo to Nacho under the project, "Comprehensive Scheme for Strengthening of Transmission & Distribution System in Arunachal Pradesh" by Department of Power in Upper Subansiri District of Arunachal Pradesh, being implemented through POWERGRID – Diversion of 196.66 Ha Forest Land}

Th undersigned, on behalf of Department of Power, Government of Arunachal Pradesh, hereby undertake that, the boundary of the diverted forest land shall be suitably demarcated on ground at the project cost, as per direction of the concerned Divisional Forest Officer, in connection with laying of the 132 kV (S/C on D/C towers) transmission line from Daporijo to Nacho in Upper Subansiri District of Arunachal Pradesh, under the project, "Comprehensive Scheme for Strengthening of Transmission & Distribution System in Arunachal Pradesh", being implemented by POWERGRID.

Date: 10/04/2023

Place: Itanagar

Executive Engineer (E)
Transmission Division No. II
Department of Power, Itanagar.



GOVERNMENT OF ARUNACHAL PRADESH
OFFICE OF THE EXECUTIVE ENGINEER (E) TRANSMISSION DIVISION NO. II
DEPARTMENT OF POWER, 132/33KV SUB-STATION, CHIMPU, ITANAGAR-791113.

E-mail: exentdii@gmail.com

UNDERTAKING

**REGARDING SUCCESSFUL TRANSLOCATION OF MAXIMUM NUMBER OF TREES AND ANY
TREE FELLING SHALL BE DONE ONLY WHEN IT IS UNAVOIDABLE**

{For proposed laying of 132 kV (S/C on D/C towers) Transmission Line from Daporijo to Nacho under the project,
"Comprehensive Scheme for Strengthening of Transmission & Distribution System in Arunachal Pradesh" by
Department of Power in Upper Subansiri District of Arunachal Pradesh, being implemented by POWERGRID – Diversion
of 196.66 Ha of Forest Land}


The undersigned, on behalf of Department of Power, Government of Arunachal Pradesh, hereby **undertake** that, we shall explore the possibility of translocation of maximum number of trees identified to be felled and shall ensure that any tree felling shall be done only when it is unavoidable and that too under strict supervision of the State Forest Department, in connection with **laying of the 132 kV (S/C on D/C towers) transmission line from Daporijo to Nacho** in Upper Subansiri District of Arunachal Pradesh, under the project, "Comprehensive Scheme for Strengthening of Transmission & Distribution System in Arunachal Pradesh", being implemented by POWERGRID.

Date: 10/04/2023
Place: Itanagar

Executive Engineer (E)
Transmission Division No. II
Department of Power, Itanagar.

Amkurel - V

Annexure- H



GOVERNMENT OF ARUNACHAL PRADESH
OFFICE OF THE EXECUTIVE ENGINEER (E) TRANSMISSION DIVISION NO. II
DEPARTMENT OF POWER, 132/33KV SUB-STATION, CHIMPU, ITANAGAR-791113.

E-mail: exen:dit@gmail.com

UNDERTAKING

FOR BEARING COST OF BOUNDARY WALLS/PILLARS/DEMARICATION/TREES DAMAGES


{For proposed laying of 132 kV (S/C on D/C towers) Transmission Line from Daporijo to Nacho under the project, "Comprehensive Scheme for Strengthening of Transmission & Distribution System in Arunachal Pradesh" by Department of Power in Upper Subansiri District of Arunachal Pradesh, being implemented through POWERGRID – Diversion of 196.66 Ha Forest Land}

The undersigned, on behalf of Department of Power, Government of Arunachal Pradesh, hereby undertake that, funds on account of the expenditure towards cost of boundary walls, stone pillars, demarcation charges and damage of trees, in connection with laying of the 132 kV (S/C on D/C towers) transmission line from Daporijo to Nacho in Upper Subansiri District of Arunachal Pradesh, will be deposited to the concerned DFO at the cost of project under, "Comprehensive Scheme for Strengthening of Transmission & Distribution System in Arunachal Pradesh", being implemented by POWERGRID.

Date: 10/04/2023

Place: Itanagar

Executive Engineer (E)
Transmission Division No. II
Department of Power, Itanagar.



Arunachal Pradesh

GOVERNMENT OF ARUNACHAL PRADESH
OFFICE OF THE EXECUTIVE ENGINEER (E) TRANSMISSION DIVISION NO. II
DEPARTMENT OF POWER, 132/33KV SUB-STATION, CHIMPU, ITANAGAR-791113.

Annexure-I

E-mail: exentdii@gmail.com

UNDERTAKING
FOR MINIMUM FELLING OF TREES

{For proposed laying of 132 kV (S/C on D/C towers) Transmission Line from Daporijo to Nacho under the project, "Comprehensive Scheme for Strengthening of Transmission & Distribution System in Arunachal Pradesh" by Department of Power in Upper Subansiri District of Arunachal Pradesh, being implemented through POWERGRID – Diversion of 196.66 Ha Forest Land}

The undersigned, on behalf of Department of Power, Government of Arunachal Pradesh, hereby undertake that, felling of trees on the forest land being diverted shall be reduced to the barest minimum and the trees will be felled under strict supervision of State Forest Department, in connection with laying of the 132 kV (S/C on D/C towers) transmission line from Daporijo to Nacho in Upper Subansiri District of Arunachal Pradesh, under the project, "Comprehensive Scheme for Strengthening of Transmission & Distribution System in Arunachal Pradesh", being implemented by POWERGRID.

Date: 10/04/2023

Place: Itanagar

Executive Engineer (E)
Transmission Division No. II
Department of Power, Itanagar.

Annexure - VII

33

Annexure - J

Form - I

(For liner project)

Government of Arunachal Pradesh

Office of the district collector, Daporijo

No. LM/D RJ-66/2022 (PT-11) 397.

Dated 23/11/2022

To WHOMSOEVER IT MAY CONCERN

In compliance of the ministry of Environment and Forests (MoEF), Government of India's letter no. 11-9/98-FC (Pt.) dated 3rd August 2009 where in the MoEF issued guidelines on submission of evidences of having initiated and completed the process of settlement of rights under the Scheduled Tribes and other Traditional Forest Dwellers (Recognition of Forest Rights) Acts, 2006 ('FRA' for short) on the forest land proposed to be diverted for non-forest purpose read with MoEF's letter dated 5th February 2013 wherein MoEF issued certain relaxation in respect to liner projects, It is certified that **196.66** hectares of forest land proposed to be diverted in favor of Department of Power, Vidyut Bhawan, Arunachal Pradesh for laying of 132 kV S/C (On D/C Tower) Daporijo - Nacho Transmission line under Comprehensive Scheme under Daporijo Forest Division.

It is further certified that:

- The complete process for identification and settlement of rights under the FRA has been carried out for the entire **196.66** hectares of forest area proposed for diversion.
- The diversion of forest land for facilities managed by the government as required under section 3 (2) of the FRA have been completed and the Gram Sahbas have given their consent to it. **(Not Applicable in this Area)**
- The proposal does not involve recognized rights of primitive Tribal Groups and Pre-agricultural communities. **(Not Applicable in this Area)**

Signature


(Mika Nyori)

Deputy Commissioner, Daporijo

Deputy Commissioner
Upper Subansiri District
Daporijo

Annexure - VIII

Annexure- K



GOVERNMENT OF ARUNACHAL PRADESH
OFFICE OF THE EXECUTIVE ENGINEER (E) TRANSMISSION DIVISION NO. II
DEPARTMENT OF POWER, 132/33KV SUB-STATION, CHIMPU, ITANAGAR-791113.

E-mail: exentdii@gmail.com

UNDERTAKING

NOT TO VIOLATE CONDITIONS OF FOREST (CONSERVATION) ACT, 1980

{For proposed laying of 132 kV (S/C on D/C towers) Transmission Line from Daporijo to Nacho under the project, "Comprehensive Scheme for Strengthening of Transmission & Distribution System in Arunachal Pradesh" by Department of Power in Upper Subansiri District of Arunachal Pradesh, being implemented through POWERGRID – Diversion of 196.66 Ha of Forest Land}


The undersigned, on behalf of Department of Power, Government of Arunachal Pradesh, hereby undertake not to violate any of the conditions as laid in the In-Principle/Stage-I Approval conveyed by the Ministry of EF&CC vide No. 3-ANA 156/2023-GHY/3724-25, Dated 17.03.2023, for laying of the proposed 132 kV (S/C on D/C towers) transmission line from Daporijo to Nacho in Upper Subansiri District of Arunachal Pradesh, under the project, "Comprehensive Scheme for Strengthening of Transmission & Distribution System in Arunachal Pradesh", being implemented by POWERGRID, as the undersigned understand that the violation of any of the conditions therein will amount to violation of Forest (Conservation) Act, 1980.

Date: 10/04/2023
Place: Itanagar

Executive Engineer (E)
Transmission Division No. II
Department of Power, Itanagar.

Annexure-18

Annexure- L



GOVERNMENT OF ARUNACHAL PRADESH
OFFICE OF THE EXECUTIVE ENGINEER (E) TRANSMISSION DIVISION NO. II
DEPARTMENT OF POWER, 132/33KV SUB-STATION, CHIMPU, ITANAGAR-791113.

E-mail: exentdii@gmail.com


UNDERTAKING
FOR PAYMENT OF ADDITIONAL AMOUNT OF NPV

{For proposed laying of 132 kV (S/C on D/C towers) Transmission Line from Daporijo to Nacho under the project, "Comprehensive Scheme for Strengthening of Transmission & Distribution System in Arunachal Pradesh" by Department of Power in Upper Subansiri District of Arunachal Pradesh, being implemented through POWERGRID - Diversion of 196.66 Ha Forest Land}

The undersigned, on behalf of Department of Power, Government of Arunachal Pradesh, hereby undertake that Additional amount of NPV, against the diverted 196.66 Ha of forest land, if any, becoming due after finalization of the same by the Hon'ble Supreme Court of India on receipt of the report from the Expert Committee, in connection with laying of the 132 kV (S/C on D/C towers) transmission line from Daporijo to Nacho in Upper Subansiri District of Arunachal Pradesh, will be paid at the cost of the project, "Comprehensive Scheme for Strengthening of Transmission & Distribution System in Arunachal Pradesh", being implemented by POWERGRID.

Date: 10/04/2023
Place: Itanagar

Executive Engineer (E)
Transmission Division No. II
Department of Power, Itanagar.



GOVERNMENT OF ARUNACHAL PRADESH
OFFICE OF THE EXECUTIVE ENGINEER (E) TRANSMISSION DIVISION NO. II
DEPARTMENT OF POWER, 132/33KV SUB-STATION, CHIMPU, ITANAGAR-791113.

E-mail: exentdi@gmail.com

UNDERTAKING

WITH REGARDS TO NON-ESTABLISHMENT OF LABOUR CAMP ON FOREST LAND


{For proposed laying of 132 kV (S/C on D/C towers) Transmission Line from Daporijo to Nacho under the project, "Comprehensive Scheme for Strengthening of Transmission & Distribution System in Arunachal Pradesh" by Department of Power in Upper Subansiri District of Arunachal Pradesh, being implemented through POWERGRID - Diversion of 196.66 Ha Forest Land}

The undersigned, on behalf of Department of Power, Government of Arunachal Pradesh, hereby undertake that, no labour camp shall be established in forest land, in connection with laying of the proposed 132 kV (S/C on D/C towers) transmission line from Daporijo to Nacho in Upper Suabnsiri District of Arunachal Pradesh, under the project, "Comprehensive Scheme for Strengthening of Transmission & Distribution System in Arunachal Pradesh", being implemented by POWERGRID.

Date: 10/04/2023

Place: Itanagar

Executive Engineer (E)
Transmission Division No. II
Department of Power, Itanagar.



GOVERNMENT OF ARUNACHAL PRADESH
OFFICE OF THE EXECUTIVE ENGINEER (E) TRANSMISSION DIVISION NO. II
DEPARTMENT OF POWER, 132/33KV SUB-STATION, CHIMPU, ITANAGAR-791113.

E-mail: exentciii@gmail.com

UNDERTAKING
FOR NOT TRANSFERRING THE DIVERTED FOREST LAND TO ANY OTHER AGENCY/
DEPARTMENT/PERSON.

{For proposed laying of 132 kV (S/C on D/C towers) Transmission Line from Daporijo to Nacho under the project, "Comprehensive Scheme for Strengthening of Transmission & Distribution System in Arunachal Pradesh" by Department of Power in Upper Subansiri District of Arunachal Pradesh, being implemented through POWERGRID - Diversion of 196.66 Ha of Forest Land}

The undersigned, on behalf of Department of Power, Government of Arunachal Pradesh, hereby undertake, that the Forest Land proposed to be diverted as per the In-Principle/Stage-I Approval conveyed by the Ministry of EF&CC vide No. 3-ANA 156/2023-GHY/3724-25, Dated 17.03.2023, in connection with laying of the 132 kV (S/C on D/C towers) transmission line from Daporijo to Nacho in Upper Subansiri District of Arunachal Pradesh, under the project, "Comprehensive Scheme for Strengthening of Transmission & Distribution System in Arunachal Pradesh", being implemented by POWERGRID, shall not be transferred to any other agencies, department or person without prior approval of the Government of India.

Date: 10/04/2023

Place: Itanagar

Executive Engineer (E)
Transmission Division No. II
Department of Power, Itanagar.



GOVERNMENT OF ARUNACHAL PRADESH
OFFICE OF THE EXECUTIVE ENGINEER (E) TRANSMISSION DIVISION NO. II
DEPARTMENT OF POWER, 132/33KV SUB-STATION, CHIMPU, ITANAGAR-791113.

E-mail: exentoii@gmail.com

UNDERTAKING

FOR NOT TO DAMAGE THE FLORA AND FAUNA OF THE ADJOINING AREAS.


{For proposed laying of 132 kV (S/C on D/C towers) Transmission Line from Daporijo to Nacho under the project, "Comprehensive Scheme for Strengthening of Transmission & Distribution System in Arunachal Pradesh" by Department of Power in Upper Subansiri District of Arunachal Pradesh, being implemented by POWERGRID}

The undersigned, on behalf of Department of Power, Government of Arunachal Pradesh, hereby undertake that, no damage to the flora and fauna of the adjoining areas shall be cause, in connection with laying of the 132 kV (S/C on D/C towers) transmission line from Daporijo to Nacho in Upper Subansiri District of Arunachal Pradesh, under the project, "Comprehensive Scheme for Strengthening of Transmission & Distribution System in Arunachal Pradesh", being implemented by POWERGRID.

Date: 10/04/2023

Place: Itanagar

Executive Engineer (E)
Transmission Division No. II
Department of Power, Itanagar.



GOVERNMENT OF ARUNACHAL PRADESH
OFFICE OF THE EXECUTIVE ENGINEER (E) TRANSMISSION DIVISION NO. II
DEPARTMENT OF POWER, 132/33KV SUB-STATION, CHIMPU, ITANAGAR-791113.
E-mail: exentdii@gmail.com

UNDERTAKING
NOT TO CHANGE LAYOUT OF THE PROPOSAL


{For proposed laying of 132 kV (S/C on D/C towers) Transmission Line from Daporijo to Nacho under the project, "Comprehensive Scheme for Strengthening of Transmission & Distribution System in Arunachal Pradesh" by Department of Power in Upper Subansiri District of Arunachal Pradesh, being implemented through POWERGRID}

The undersigned, on behalf of Department of Power, Government of Arunachal Pradesh, hereby undertake that, the layout plan of the proposal shall not be changed without the prior approval of the Central Government for laying the 132 kV (S/C on D/C towers) transmission line from Daporijo to Nacho in Upper Subansiri District of Arunachal Pradesh, under the project, "Comprehensive Scheme for Strengthening of Transmission & Distribution System in Arunachal Pradesh", being implemented by POWERGRID.

Date: 10/04/2023

Place: Itanagar

Executive Engineer (E)
Transmission Division No. II
Department of Power, Itanagar.



GOVERNMENT OF ARUNACHAL PRADESH
OFFICE OF THE EXECUTIVE ENGINEER (E) TRANSMISSION DIVISION NO. II
DEPARTMENT OF POWER, 132/33KV SUB-STATION, CHIMPU, ITANAGAR-791113.

E-mail: exentclii@gmail.com

UNDERTAKING
FOR PROVIDING BIRD DEFLECTORS

{For proposed laying of 132 kV (S/C on D/C towers) Transmission Line from Daporijo to Nacho under the project, "Comprehensive Scheme for Strengthening of Transmission & Distribution System in Arunachal Pradesh" by Department of Power in Upper Subansiri District of Arunachal Pradesh, being implemented through POWERGRID}

The undersigned, on behalf of Department of Power, Government of Arunachal Pradesh, hereby undertake that, bird deflectors shall be provided and fixed by POWERGRID on upper conductor of transmission line at suitable intervals to avoid bird hits along the proposed laying of the 132 kV (S/C on D/C towers) transmission line from Daporijo to Nacho in Upper Subansiri District of Arunachal Pradesh, at cost of the project, "Comprehensive Scheme for Strengthening of Transmission & Distribution System in Arunachal Pradesh", being implemented by POWERGRID.

Date: 10/04/2023

Place: Itanagar

Executive Engineer (E)
Transmission Division No. II
Department of Power, Itanagar.



GOVERNMENT OF ARUNACHAL PRADESH
OFFICE OF THE EXECUTIVE ENGINEER (E) TRANSMISSION DIVISION NO. II
DEPARTMENT OF POWER, 132/33KV SUB-STATION, CHIMPU, ITANAGAR-791113.

E-mail: exentdii@gmail.com

UNDERTAKING
FOR COMPLIANCE OF ALL ACTS, RULES, REGULATIONS, GUIDELINES, HON'BLE COURT
ORDER AND NGT ORDER.


{For proposed laying of 132 kV (S/C on D/C towers) Transmission Line from Daporijo to Nacho under the project, "Comprehensive Scheme for Strengthening of Transmission & Distribution System in Arunachal Pradesh" by Department of Power in Upper Subansiri District of Arunachal Pradesh, being implemented by POWERGRID – Diversion of 196.66 Ha of Forest Land}

The undersigned, on behalf of Department of Power, Government of Arunachal Pradesh, hereby undertake that, all the provision of all acts, rules, regulations, guidelines, Hon'ble Court Order(s) and NGT Order(s) pertaining to this project will be complied, if any for the time being in force as applicable to the project, while laying the proposed 132 kV (S/C on D/C towers) transmission line from Daporijo to Nacho in Upper Subansiri District of Arunachal Pradesh, under the project, "Comprehensive Scheme for Strengthening of Transmission & Distribution System in Arunachal Pradesh", being implemented by POWERGRID.

Date: 10/04/2023

Place: Itanagar

Executive Engineer (E)
Transmission Division No. II
Department of Power, Itanagar.



GOVERNMENT OF ARUNACHAL PRADESH
OFFICE OF THE EXECUTIVE ENGINEER (E) TRANSMISSION DIVISION NO. II
DEPARTMENT OF POWER, 132/33KV SUB-STATION, CHIMPU, ITANAGAR-791113.

E-mail: exentdlii@gmail.com

Annexure- S XVI


UNDERTAKING
FOR COMPLIANCE OF THE GUIDELINES FOR LAYING OF TRANSMISSION LINES THROUGH
FOREST AREAS (NO. 7-25/2012-FC, DATED 05/05/2014 & 19/11/2014)

{For proposed laying of 132 kV (S/C on D/C towers) Transmission Line from Daporijo to Nacho under the project, "Comprehensive Scheme for Strengthening of Transmission & Distribution System in Arunachal Pradesh" by Department of Power in Upper Subansiri District of Arunachal Pradesh, being implemented through POWERGRID - Diversion of 196.66 Ha Forest Land}

The undersigned, on behalf of Department of Power, Government of Arunachal Pradesh, hereby undertake that, the Guidelines issued by Ministry of Environment and Forest vide letter F. No. 7-25/2012-FC, Dated 05/05/2014 & 19/11/2014, for laying of transmission lines through forest areas shall be complied while laying the proposed 132 kV (S/C on D/C towers) transmission line from Daporijo to Nacho in Upper Subansiri District of Arunachal Pradesh, under the project, "Comprehensive Scheme for Strengthening of Transmission & Distribution System in Arunachal Pradesh", being implemented by POWERGRID.

Date: 10/04/2023
Place: Itanagar

Executive Engineer (E)
Transmission Division No. II
Department of Power, Itanagar.



GOVERNMENT OF ARUNACHAL PRADESH
OFFICE OF THE EXECUTIVE ENGINEER (E) TRANSMISSION DIVISION NO. II
DEPARTMENT OF POWER, 132/33KV SUB-STATION, CHIMPU, ITANAGAR-791113.

E-mail: exentdii@gmail.com

UNDERTAKING

NOT TO CONSTRUCT ADDITIONAL OR NEW PATH INSIDE FOREST LAND


{For proposed laying of 132 kV (S/C on D/C towers) Transmission Line from Daporijo to Nacho under the project, "Comprehensive Scheme for Strengthening of Transmission & Distribution System in Arunachal Pradesh" by Department of Power in Upper Subansiri District of Arunachal Pradesh, being implemented through POWERGRID – Diversion of 196.66 Ha of Forest Land}

The undersigned, on behalf of Department of Power, Government of Arunachal Pradesh, hereby undertake that, no additional or new path will be constructed inside the forest area for transportation of construction materials for execution of the project work, in connection with laying of the proposed 132 kV (S/C on D/C towers) transmission line from Daporijo to Nacho in Upper Subansiri District of Arunachal Pradesh, under the project, "Comprehensive Scheme for Strengthening of Transmission & Distribution System in Arunachal Pradesh", being implemented by POWERGRID.

Date: 10/04/2023

Place: Itanagar

Executive Engineer (E)
Transmission Division No. II
Department of Power, Itanagar.



GOVERNMENT OF ARUNACHAL PRADESH
OFFICE OF THE EXECUTIVE ENGINEER (E) TRANSMISSION DIVISION NO. II
DEPARTMENT OF POWER, 132/33KV SUB-STATION, CHIMPU, ITANAGAR-791113.

E-mail: exentcii@gmail.com

UNDERTAKING

NOT TO USE THE DIVERTED FOREST LAND OTHER THAN THE SPECIFIED PROPOSAL

{For proposed laying of 132 kV (S/C on D/C towers) Transmission Line from Daporijo to Nacho under the project, "Comprehensive Scheme for Strengthening of Transmission & Distribution System in Arunachal Pradesh" by Department of Power in Upper Subansiri District of Arunachal Pradesh, being implemented through POWERGRID – Diversion of 196.66 Ha of Forest Land}

The undersigned, on behalf of Department of Power, Government of Arunachal Pradesh, hereby undertake that, the Forest Land proposed to be diverted as per the In-Principle/Stage-I Approval conveyed by the Ministry of EF&CC vide No. 3-ANA 156/2023-GHY/3724-25, Dated 17.03.2023, in connection with laying of the proposed 132 kV (S/C on D/C towers) transmission line from Daporijo to Nacho in Upper Subansiri District of Arunachal Pradesh, under the project, "Comprehensive Scheme for Strengthening of Transmission & Distribution System in Arunachal Pradesh", being implemented by POWERGRID, shall not be used for any purpose other than specified in the project proposal.

Date: 10/04/2023

Place: Itanagar

Executive Engineer (E)
Transmission Division No. II
Department of Power, Itanagar.