

**GOVERNMENT OF ARUNACHAL PRADESH
DEPARTMENT OF ENVIRONMENT, FORESTS & CLIMATE CHANGE
ITANAGAR.**

No. FOR.11-11/Cons/2018/ 3889-92

Itanagar dated 10th Oct'2022

To

Shri W.Longvah, IFS,
Inspector General of Forests (C)
Ministry of Environment, Forest & Climate Change,
Integrated Regional Office, Guwahati,
4th Floor, Housefed Building, G.S Road, Rukminigaon,
Guwahati-781022

Sub:- Proposal for diversion of 70.0626 ha of forest land for construction of Lada-Bisai road from 0.00 km to 32.357 km by NHIDCL in East Kameng District of Arunachal Pradesh

Ref:- Your letter F.No. 3-AN A 007/2021-GHY/1446-1447 dtd. 11.11.2021.

Sir,

With reference to letter cited above, this is to submit compliance report as below of the conditions stipulated therein for favour of your information and necessary action:

A. Conditions which need to be complied prior to handing over of forest land by the State Forest Department.

1	The User Agency shall transfer, the Net Present Value (NPV) of the forest land being diverted under this proposal, as per the orders of the Hon'ble Supreme Court of India dated 28/03/2008, 24/04/2008 and 09/05/2008 in Writ Petition (Civil) No. 202/1995 and as per the guidelines issued by the Ministry vide letters No. 5-3/2007-FC dated 05.02.2009. The requisite funds shall be transferred through online portal into CAMPA account of the State concerned.	The amount of Net Present Value of the forest land diverted under this proposal for Rs.6,57,88,781/- has been deposited to National Authority (CAMPA) as per e-challan dated 18.02.2022 and deposited on 08.03.2022 at Annexure-I.
2	The NON-forest land/Village Reserve Forest proposed for CA shall be transferred and mutated in the name of Forests Department and notified as RF/PF prior to Stage-II approval. A copy of the original notification declaring the non-forest land under Section 4 or Section 29 of the Indian Forest Act, 1927, or under the relevant section of the State Forest Act as the case may be, will be submitted by the State Government prior to Stage-II approval.	The original notification is enclosed at Annexure-II.
3	The User Agency shall transfer the cost of raising and maintaining the compensatory afforestation at the current wage rate in consultation with State Forest Department in the account of CAMPA of the concerned State	The cost of compensatory afforestation for Rs.2,49,43,400/- has been deposited to National Authority (CAMPA) has been deposited to Ad-hoc CAMPA as per e-challan dated 18.02.2022 and deposited on

	through online portal. The scheme may include appropriate for anticipated cost increase for works scheduled for subsequent years;	08.03.2022 at Annexure-I.
4	All the funds received from the User Agency (CA, NPV, etc) under the project shall be transferred/ deposited to Compensatory Afforestation Fund of Arunachal Pradesh State managed by the Ad-hoc CAMPA only through e-portal (https://parivesh.nic.in). Amount deposited through other mode will not be accepted as compliance of the Stage-I clearance.	The total amount of Rs.9,07,32,181/- being cost of CA, NPV has been deposited to National Authority (CAMPA) as per e-challan dated 18.02.2022 and deposited on 08.03.2022 at Annexure-I.
5	The compliance report shall be uploaded on e-portal (https://parivesh.nic.in).	Uploaded.
6	The KML files of the area to be diverted, the CA areas, the proposed SMC work, the proposed Catchment Area Treatment area and the WLMP area shall be uploaded on the e-Green watch portal with all requisite details before issuing working permission towards linear projects or submitting compliance report for seeking Stage-II approval, as the case may.	The KML files of the area to be diverted and the CA areas are uploaded on the e-Green watch portal.
7	The boundary of the diverted forest land, mining lease and safety zone, as applicable, shall be demarcated on ground at the project cost, by erecting four feet high reinforced cement concrete pillars, each inscribed with its serial number, distance from the pillar to pillar and GPS co-ordinates as per the directions of the concerned Divisional Forest Officer.;	The User Agency has submitted undertaking for this condition and to be done after final approval by the UA at Annexure-III.
8	The charges for felling, logging and transportation of project affected trees should be collected from the User Agency at the rates approved by the State Govt and deposited with the DFO concerned for utilization immediately following the diversion of forest land.	An amount of Rs. 48,14,600/- towards cost of felling, logging and transportation of project affected trees of the land proposed for diversion has been deposited directly to the Divisional Forest Officer, Seppa Forest Division.
9	The expenditure like boundary walls, stone pillars, demarcation charges, cost of damage of trees the funds on these accounts should, be deposited with the DFO concerned	The User Agency has submitted undertaking for this condition at Annexure-IV.
10	The User Agency shall restrict the felling of trees too minimum number in the diverted forest land and the trees shall be felled under the strict supervision of the State Forest Department and the cost of felling of trees shall be deposited by the User Agency with the State Forest Department.	The User Agency has submitted undertaking for this condition at Annexure-IV.
11	The User Agency shall explore the possibility of successful translocation of maximum number of trees identified to be felled and shall	The User Agency has submitted undertaking for this condition at Annexure-V.

5	The User Agency shall obtain the Environment Clearance as per the provisions of Environment (Protection) Act, 1986, if required;	Not applicable
6	The user agency shall take all possible precautions & care all the time not to impact adversely the surrounding forests and forest land by their actions/activities.	The User Agency has submitted undertaking for this condition at Annexure-VII.
7	The user agency will undertake comprehensive soil and water conservation measures at the project cost.	The User Agency has submitted undertaking for this condition at Annexure-VIII.
8	The overburden shall not be dumped outside the width of the road. The muck generated in the earth cutting will be disposed off at the designated dumping sites and in no case the muck/debris will be allowed to roll down the hill slopes.	The User Agency has submitted undertaking for this condition at Annexure-VIII.
9	Wherever possible and technically feasible, the user agency shall undertake afforestation measures along the road within the area diverted under this approval, in consultation with the State Forest Department at the project cost.	The User Agency has submitted undertaking for this condition at Annexure-VIII.
10	The muck dumping area shall be stabilized and plantation of suitable species shall be carried out over stabilized dumps on the cost of the user agency under the supervision of State Forest Department.	The User Agency has submitted undertaking for this condition at Annexure-IX.
11	The designing of culverts/bridges, if any, over the natural streams/rivers/canals should be done in such a manner that it does not hamper the natural course of the water, does not give rise to water logging and also does not hamper the movement of the wild animals.	The User Agency has submitted undertaking for this condition at Annexure-IX.
12	All the site specific engineering structures like retaining walls, breast wall and drainage shall be constructed to avoid any soil erosion and to provide slope stability of the concerned hills.	The User Agency has submitted undertaking for this condition at Annexure-IX.
13	No labour camp shall be established on the forest land and the User Agency shall provide fuels preferably alternate fuels to the labourers and the staff working at the site so as to avoid any damage and pressure on the nearby forest areas.	The User Agency has submitted undertaking for this condition at Annexure-X.
14	The forest land proposed to be diverted shall under no circumstances be transferred to any other agencies, department or person without prior approval of Govt. of India.	The User Agency has submitted undertaking for this condition at Annexure-X.
15	No damage to the flora and fauna of the adjoining area shall be caused	The User Agency has submitted undertaking for this condition at Annexure-X.

	ensure that any tree felling shall be done only when it is unavoidable and that too under strict supervision of the State Forest Department.	
12	The complete compliance of the FRA, 2006 Shall be ensured by way of prescribed certificate from the concerned District Collector.	The complete compliance of the FRA, 2006, submitted by the DC, Seppa at Annexure-VI.
13	Violation of any of these conditions will amount to violations of Forest (Conservation) Act, 1980 and action would be taken as prescribed in para 1021 of chapter 1 of the Handbook of comprehensive guidelines of Forest (Conservation) Act, 1980 as issued by the this Ministry's letter No.5-2/2017-FC dated 28.03.2019.	The User Agency has submitted undertaking for this condition at Annexure-V.

B: Conditions which need to be strictly complied on field after handing over of forest land to the User Agency by the State Forest Department but the compliance in form of undertaking shall be submitted prior to Stage-II approval:

1	Legal status of the forest land shall remain unchanged.	Noted
2	The Compensatory afforestation shall be taken up by the Forest Department over an equivalent village forest area of 70.0626 ha in Idu-Keba VRF (Sinha), Tuting A/C Beat, Tuting under Yingkiong Forest Division, Upper Siang district of Arunachal Pradesh within three years from the date of Stage-II Clearance and maintained thereafter by the State Forest Department at the cost of the User agency. As far as possible, a mixture of local indigenous species shall be planted and monoculture of any species may be avoided. The CA will be maintained for 10 years.	Noted.
3	The proposed OB labour Sheds & MB type quarter in the Compensatory Afforestation scheme should be of temporary structure and to be dismantled within 10 years from the 1 st year of plantation, State Govt shall adhered to Section 5(4) (e) of CAF rules and other relevant Rules as applicable while implementing the Compensatory afforestation scheme, and accordingly technically approved and duly signed revised CA estimate scheme is to be submitted.	Technically approval and duly signed by the competent authority of CA scheme already submitted with the proposal vide dated 18.03.2021.
4	At the time of payment of the Net Present Value (NPV) at the then prevailing rate, the User Agency shall furnish an undertaking to pay the additional amount of NPV, if so determined, as per the final decision of the Hon'ble Supreme Court of India;	The User Agency has submitted undertaking for this condition at Annexure-VII.

16	The lay out of the proposal shall not be changed without the prior approval of the Central Government.	The User Agency has submitted undertaking for this condition at Annexure-XI.
17	The concerned Divisional Forest Officer, will monitor and take necessary mitigative measures to ensure that there is no adverse impact on the forests in the surrounding area.	Noted.
18	The User Agency shall raise strip plantation on both sides and central verge of the road as per the IRC norms.	The User Agency has submitted undertaking for this condition at Annexure-XI.
19	The speed regulating signage will be erected along the road at regular intervals in the Protected Areas/ Forest Areas.	The User Agency has submitted undertaking for this condition at Annexure-XII.
20	The user agency shall provide suitable under/over pass in Protected Area/Forest Area as per recommendations of CWLW/NBWL/FAC/REC, wherever applicable.	The User Agency has submitted undertaking for this condition at Annexure-XII.
21	The user agency shall comply all the provisions of the all Acts, Rules, Regulations, Guidelines, Hon'ble Court Order (s) and NGT Order (s) pertaining to this project, if any, for the time being in force, as applicable to the project.	The User Agency has submitted undertaking for this condition at Annexure-XII.
22	No additional or new path will be constructed inside the forest area for transporation of construction materials for execution of the project work.	The User Agency has submitted undertaking for this condition at Annexure-XIII.
23	The period of division under this approval shall be co-terminus with the period of lease to be granted in favour of the user agency or the project life, whichever is less.	The User Agency has submitted undertaking for this condition at Annexure-XIII.
24	The forest land shall not be used for any purpose other than that specified in the project proposal.	The User Agency has submitted undertaking for this condition at Annexure-XIII.
25	As per Ministry's letter No.11-30/96-FC (Pt) dtd 14.09.20001, if the compliance of stipulated conditions is awaited from the State Govt.for more than 5 (five) years, the In-Principle Approval would be summarily revoked considering that the user agency in no longer interested in the project.	Noted.
26	Any other conditions that the Integrated Regional Office, Guwahati, Ministry of Environment, Forest & Climate Change may stipulate from time to time in the interest of conservation, protection and development of forests & wildlife	Noted

It is, therefore, requested to kindly issue necessary formal approval for diversion of 70.0626 ha forestland for construction of above Transmission line under Section-2 of the Forest (Conservation) Act, 1980 at an early date.


Enclosed:- As above

Yours faithfully,

(Jitendra Kumar)
PCCF (A&V) & Nodal Officer (FCA)



Copy to:-

1. The Chief Conservator of Forests, WAC, Banderdewa for information.
2. The Executive Director (P), NHIDCL, Niti Vihar, Itanagar for information & nessary action.
3. The Divisional Forest Officer, Seppa Forest Division for information.


09.10.2011
(Jitendra Kumar)
PCCF (A&V) & Nodal Officer (FCA)

6/23/22, 11:05 AM

Payment Details

FP/AR/ROAD/364902018360	11 Nov 2021	CA: 9351000/- Addl CA : 0/- PCA: 0/- CAT : 0/- Safety Zone: 0/- Addl PA : 0/- NPV: 30602386/- Payment for user agency change 100000/- from CPWD to NHIDCL : Total : 40033386/-	 Paid	Fund Demand Verified by : 17 Feb 2022 Nodal Officer On Bank Name : Union Bank Of India Mode of Payment : NEFT/RTGS (Challan) Challan Generated On : 18 Feb 2022 Transaction Date : 08 Mar 2022	Demand Letter Generated Challan
15 FP/AR/ROAD/365262018225	11 Nov 2021	CA: 24943400/- Addl CA : 0/- PCA: 0/- CAT : 0/- Safety Zone: 0/- Addl PA : 0/- NPV: 65788781/- Payment for user agency change 100000/- from CPWD to NHIDCL : Total : 90832181/-	 Paid	Fund Demand Verified by : 17 Feb 2022 Nodal Officer On Bank Name : Union Bank Of India Mode of Payment : NEFT/RTGS (Challan) Challan Generated On : 18 Feb 2022 Transaction Date : 08 Mar 2022	Demand Letter Generated Challan

PRELIMINARY NOTIFICATION

The 5th October, 2018

No. FOR. 575/Cons/2014/3545.—In exercise of the powers conferred by section 3A of the Arunachal Pradesh Anchal Forest Reserve (Constitution and Maintenance) Act, 1975 (Act No. 1 of 1976), and as per the Arunachal Pradesh Anchal and Village Forest Reserve (Constitution and Maintenance) Amendment Act, 1984 read with section 4 and 5 of the Assam Forest Regulation, 1891 (7 of 1891), the Governor of Arunachal Pradesh proposes to constitute the land described in the schedule hereunder as Village Forest Reserve (VFR).

SCHEDULE

1.	Name of Village Forest Reserve	:	Idu Keba VFR.
2.	Area	:	47620 ha
3.	District	:	Upper Siang
4.	Boundary Description	:	

North :- Starting from a point mark as '1' with geo-coordinates 28°58'18.613" N ; 95°12'9.522" E, the boundary runs upstream of Zaying Chu upto its source at geo-coordinates 28°58'17.551" N ; 95°15'5.162" E, marks as point '2', thence, along a straight line till it meets the district boundary of Upper Siang and Upper Dibang Valley District at point mark as '3' with geo-coordinates 28°58'8.760" N ; 95°15'40.611" E, thence along the district boundary south-eastward and thence southwards, thence eastwards upto a point marked as '4' with geo-coordinates 28°57'29.272" N ; 95°18'17.348" E, passing through a peak 4204 (Ekunji).

East :- Thence, from mark point '4' with geo-coordinates 28°57'29.272" N ; 95°18'17.348" E, the line following the district boundary southwards meets point mark as '5' with geo-coordinates 28°57'19.163" N ; 95°18'45.616" E, thence following the district boundary southwards direction passing through mark point '6' '7', '8' & '9', with geo-coordinates 28°55'11.773" N ; 95°20'0.910" E, 28°53'12.221" N ; 95°19'13.832" E, 28°49'30.457" N ; 95°21'33.412" E, 28°46'43.388" N ; 95°22'50.106" E, and reach the peak point 4058 (Abroka) mark as point '10' with geo-coordinates 28°42'22.648" N ; 95°21'25.258" E, passing through peak 4114 (Anno), 4257, 4344 (Mahango), 4231, 4306, 4266 (Aonkaloka), 3813 (Ibrimbo) 3962, 3635, 3493 and 3801.

South :- Thence, from mark point '10' with geo-coordinates 28°42'22.648" N ; 95°21'25.258" E, the boundary runs western direction along the ridge passing through point 11, 12, 13, 14, 15, 16, 17 & 18, with geo-coordinates 28°42'25.474" N ; 95°20'51.706" E, 28°41'55.921" N ; 95°19'53.886" E, 28°42'28.260" N ; 95°19'6.236" E, 28°42'20.657" N ; 95°17'57.170" E, 28°42'50.738" N ; 95°16'8.350" E, 28°43'26.188" N ; 95°15'26.622" E, 28°43'1.798" N ; 95°13'22.289" E, 28°43'4.022" N ; 95°11'7.930" E, and reach point mark as '19' with geo-coordinates 28°43'19.888" N ; 95°10'23.945" E, passing through the peaks 3890, 3595, 3615, 3840, 3665, 3837 & 3972 meets the source of Hudu Machi.

West :- Thence, from mark point '19' with geo-coordinates 28°43'19.888" N ; 95°10'23.945" E, the boundary follows the main stream of Hudu Machi downstream right bank in northerly direction passing through mark point '20' with geo-coordinates 28°43'36.052" N ; 95°10'34.061" E, till it meets Yang Sang Chu at mark point '21' with geo-coordinates 28°47'21.685" N ; 95°14'13.132" E, and peak point 1715, thence it follow the Yang Sang Chu downstream along the right bank till meets at mark point '22' with geo-coordinates 28°48'46.285" N ; 95°11'29.209" E, near peak point 1520, the confluence of Chini Machi with Yang Sang Chu, thence following Chini Machi upstream passing peak point 1690 up to a point mark as 23 with geo-coordinates 28°50'13.204" N ; 95°12'14.202" E, thence from the confluence of a unnamed stream coming from north-west direction it reaches mark point '24' with geo-coordinates 28°50'59.237" N ; 95°11'29.303" E, thence from this point in straight line it reaches point mark as '25' with geo-coordinates 28°51'0.317" N ; 95°11'14.993" E, thence it follows downstream of a unnamed rivulets upto its confluence with Simugye Machi at mark point '26' with geo-coordinates 28°51'6.520" N ; 95°10'27.520" E, thence follows upstream of Simugye Machi where it meets with a nameless at mark point '27' with geo-coordinates 28°51'6.520" N ; 95°10'27.520" E, near to peak point 1645 and thence following nameless rivulets upream it reaches point mark as '28' at geo-coordinates 28°51'54.252" N ; 95°09'46.213" E, passing point 2175, thence in straight line it meets point mark as '29' at geo-coordinates 28°52'0.703" N ; 95°09'36.302" E, thence following another nameless tributary of Zaying Chu towards north west till it meets a point mark as '30' at geo-coordinates 28°52'57.986" N ; 95°07'39.947" E, passing through peak point 1695, thence following upstream Zaying Chu passing through mark point '31' & '32' with geo-coordinates 28°55'15.985" N ; 95°8'19.608" E and 28°56'39.844" N ; 95°10'7.370" E till it meets the starting point marks as '1' with geo-coordinates 28°58'18.613" N ; 95°12'9.522" E,

Ref :- Toposheet No. 82 P/01, 82 P/02, 82 P/05, 82 P/06.

The Governor of Arunachal Pradesh in exercise of the powers conferred by sub-section (1) (c) and sub-section (2) of section 5 of the Assam Forest Regulation, 1891 (7 of 1891), is further pleased to appoint the Deputy Commissioner, Upper Siang District, as the Forest Settlement Officer and the Divisional Forest Officer, Yingkiong Forest Division as the Forest Officer respectively to inquire into and determine the existence, nature and extent of any right claimed by, or alleged to exist in favour of any person in or over any land comprised within such limits, described in the said Schedule and any claim relating to the practice within such limits, of Jhum Cultivation, and to deal with the same as provided in Chapter- II of the said Regulation.

The Governor of Arunachal Pradesh is also further pleased to appoint the Secretary (GA), Government of Arunachal Pradesh to hear the appeals under section 15 of the said regulation.

Dr. Rabindra Kumar
Principal Secretary (Env. & Forests),
Government of Arunachal Pradesh,
Itanagar.

PRELIMINARY NOTIFICATION

The 5th October, 2018

No. FOR. 581/Cons/2014/3546.—In exercise of the powers conferred by section 3A of the Arunachal Pradesh Anchal Forest Reserve (Constitution and Maintenance) Act, 1975 (Act No. 1 of 1976), and as per the Arunachal Pradesh Anchal and Village Forest Reserve (Constitution and Maintenance) Amendment Act, 1984 read with section 4 and 5 of the Assam Forest Regulation, 1891, the Governor of Arunachal Pradesh proposes to constitute the land described in the schedule hereunder as Village Forest Reserve (VFR).

SCHEDULE

1.	Name of Village Forest Reserve	: Bera-II Village Forest Reserve
2.	Area	: 51.0 ha.
3.	District	: Tirap District.
4.	Boundary Description	:

Plot-1

- North :-** Starting from a point on the right side of Khonsa-Longding road near Bera Village at geo-coordinates 26°56'59.334" N and 95°23'49.279" E, the boundary moves in easterly direction along the road up to the point at geo-coordinates 26°56'57.188" N and 95°23'52.148" E,
- East :-** Thence, along the road passing through the point at geo-coordinates 26°56'47.900" N and 95°23'49.618" E, up to the point at geo-coordinates 26°56'40.214" N and 95°23'50.050" E,
- South :-** Thence, along the road in westerly direction up to the point at geo-coordinates 26°56'46.831" N and 95°23'38.778" E.
- West :-** Thence, at bearing 33° for about 180 mtr up to the point at geo-coordinates 26°56'51.518" N and 95°23'42.324" E, thence at bearing 11° for about 116 mtr up to the point at geo-coordinates 26°56'55.223" N and 95°23'42.972" E, thence, at bearing 57° for about 230 mtr up to the straring point at geo-coordinates 26°56'59.334" N and 95°23'49.279" E.


Plot No-2

- North :-** Starting from a point on the right side of Khonsa-Longding road near the starting point of plot No. 1 at geo-coordinates 26°57'0.540" N and 95°23'50.341" E, the boundary moves in easterly direction at bearing 97° for about 182 mtr upto the point at geo-coordinates 26°56'59.730" N and 95°23'56.357" E.
- East :-** Thence, at bearing 209° for about 90 mtr upto a branch of Longen Ju at geo-coordinates 26°56'57.271" N and 95°23'55.010" E, thence, in easterly direction along the branch for about 260 mtr upto the point at geo-coordinates 26°56'55.248" N and 95°24'2.948" E, thence, at bearing 149° for about 215 mtr upto the point at geo-coordinates 26°56'49.272" N and 95°24'6.523" E, thence at bearing 209° for about 475 mtr upto the point at geo-coordinates 26°56'35.358" N and 95°23'58.891" E, thence at bearing 213° for about 120 mtr upto the point at geo-coordinates 26°56'32.122" N and 95°23'56.746" E, thence at bearing 214° for about 208 mtr upto the point at geo-coordinates 26°56'26.358" N and 95°23'52.922" E.
- South :-** Thence, at bearing 248° for about 130 mtr upto the point at geo-coordinates 26°56'24.821" N and 95°23'48.930" E, thence at bearing 300° for about 270 mtr upto the point at geo-coordinates 26°56'29.303" N and 95°23'41.230" E.
- West :-** Thence, at bearing 351° for about 110 mtr upto the point at geo-coordinates 26°56'32.834" N and 95°23'40.654" E, thence at bearing 341° for about 205 mtr up to the point at geo-coordinates 26°56'39.206" N and 95°23'38.576" E, thence, at bearing 269° for about 90 mtr up to the point at geo-coordinates 26°56'39.098" N and 95°23'35.578" E, thence, at bearing 2° for about 110 mtr upto the point at geo-coordinates 26°56'42.742" N and 95°23'35.686" E, thence, at bearing 39° for about 113 mtr up to the point at geo-coordinates 26°56'45.668" N and 95°23'37.900" E on the left side of Khonsa-Longding road. Thence, along the left side of road passing through the points at geo-coordinates 26°56'40.268" N and 95°23'51.583" E, 26°56'48.077" N and 95°23'51.180" E and 26°56'57.404" N and 95°23'54.046" E, up to the stating point at geo-coordinates 26°57'0.540" N and 95°23'50.341" E.

UNDERTAKING FOR CONDITION No. A (VI)

The KML files of the area to be diverted, the CA Areas, the proposed SMC work, the proposed Catchment Area Treatment Area and the WLMP area shall be uploaded on the e-Green watch portal with all requisite details before issuing Working permission towards linear projects or submitting compliance report for seeking Stage-II approval, as the case may.

Kumar
24/9/2022
GM (Projects)
NHIDCL, PMU-Ziro
Arunachal Pradesh



UNDERTAKING FOR CONDITION No. A (VII)

The boundary of the diverted forest land, mining lease and safety zone, as applicable, shall be demarcated on grounds at the project cost, by erecting four feet high reinforced cement concrete pillars, each inscribed with its serial number, distance from the pillar to pillar and GPS co-ordinates as per the directions of the concerned Divisional Forest Officer.

I on behalf of NHIDCL, hereby undertake that the boundary of the diverted forest land, mining lease and safety zone, as applicable, shall be demarcated on grounds at the project cost, by erecting four feet high reinforced cement concrete pillars, each inscribed with its serial number, distance from the pillar to pillar and GPS co-ordinates.

Kumar
24/9/2022
GM (Projects)
NHIDCL, PMU-Ziro
Arunachal Pradesh



UNDERTAKING FOR CONDITION No. A (VIII)

The charges for felling, logging and transportation of project affected trees should be collected from the User Agency at the rates approved by the State Govt and deposited with the DFO concerned for utilization immediately following the diversion of forest land.

I on behalf of NHIDCL, hereby undertake that the charges for felling, logging and transportation of project affected trees should be collected from the User Agency at the rates approved by the State Govt and deposited with the DFO concerned for utilization immediately following the diversion of forest land.

Kumar
24/9/2022
GM (Projects)
NHIDCL, PMU-Ziro
Arunachal Pradesh



OFFICE OF GENERAL MANAGER (P)

NATIONAL HIGHWAYS & INFRASTRUCTURE DEVELOPMENT CORPORATION LTD.

MINISTRY OF ROAD TRANSPORT AND HIGHWAYS, GOVERNMENT OF INDIA

TD Building, Opposite BSNL (SDO) office, PO/PS. Hapoli., Dist: Lower Subansiri,
Arunachal Pradesh Pin: 791120

E-mail: gmnlnhidcl@gmail.com and gmlakhimpur@nhidcl.com



UNDERTAKING FOR CONDITION No. A (IX)

The expenditure like boundary walls, stone pillars, demarcation charges, cost of damage of trees the funds on these accounts should, be deposited with the DFO concerned.

I on behalf of NHIDCL, hereby undertake that the expenditure like boundary walls, stone pillars, demarcation charges, cost of damage of trees the funds on these accounts should, be deposited with the DFO concerned.

P. Kumar
24/9/2022
GM (Projects)
NHIDCL, PMU-Ziro
Arunachal Pradesh

UNDERTAKING FOR CONDITION No. A (X)

The User Agency shall restrict the felling of trees to minimum number in the diverted forest land and the trees shall be felled under the strict supervision of the State Forest Department and the cost of felling of trees shall be deposited by the User Agency with the State Forest Department.

I on behalf of NHIDCL, hereby undertake that the felling of trees to minimum number in the diverted forest land and the trees shall be felled under the strict supervision of the State Forest Department and the cost of felling of trees shall be deposited with the State Forest Department.

P. Kumar
24/9/2022
GM (Projects)
NHIDCL, PMU-Ziro
Arunachal Pradesh



FROM- II

(for linear project other than plantation)

(Rule 6(3) (e) of forest (conversation) Rule 2003 amended up to date)



GOVERNMENT OF ARUNACHAL PRADESH
OFFICE OF THE DEPUTY COMMISSIONER :: EAST KAMENG
SEPPA

File No; SPA/KM-1/2022


Dated: 2/9/22

TO WHOMSOEVER IT MAY CONCERN

In compliance of the Ministry of Environment and Forest (MoEF) Government of India letter No. 11-9/98-FC (pt.) dated 03 Aug 2009 wherein the MoEF issued guideline on submission of evidence for having initiated and completed the process of settlement of right under the scheduled Tribes and other traditional Forest Dwellers (Recognition of Forest Right Act 2006 (FRA for short) on the Forest land Proposed to be diverted for non forest use (read with MoEF's letter dated 05 Feb 2013) wherein MoEF issued certain relaxation in respect of linear project, it is certified that 70.0626 Hectares of forest land is proposed to be diverted for favour of the NHIDCL, RO-Itanagar for construction of **Lada-Basai ICBR project** in East Kameng District of Arunachal Pradesh.

It is future certified that:

- (a) The complete process of identification and settlement of right under FRA has been carried out for the entire 70.0626 Hectares of forest area proposed for diversion.
- (b) The diversion of forest land of facilities managed by the government as required under section 3(2) of the FRA have been completed and the Gram Sabha have been their consent to it. **(Not applicable in Linear Project)**.
- (c) The right of primitive Tribal Groups and pre-agriculture communities, where applicable, have been safeguard as per section 3(1)(e) of the FRA.


Deputy Commissioner
East Kameng,
Seppa
Deputy Commissioner
East Kameng District
Seppa (A.P.)

OFFICE OF GENERAL MANAGER (P)

NATIONAL HIGHWAYS & INFRASTRUCTURE DEVELOPMENT CORPORATION LTD.
MINISTRY OF ROAD TRANSPORT AND HIGHWAYS, GOVERNMENT OF INDIA

TD Building, Opposite BSNL (SDO) office, PO/PS. Hapoli., Dist: Lower Subansiri,
Arunachal Pradesh Pin: 791120

E-mail: gmnlnhidcl@gmail.com and gmplakhimpur@nhidcl.com



UNDERTAKING FOR CONDITION No. A (XI)

The User Agency shall explore the possibility of successful translocation of maximum number of trees identified to be felled and shall ensure that any tree felling shall be done only when it is avoidable and that too under strict supervision of the State Forest Department.

I on behalf of NHIDCL, hereby undertake that the User Agency shall explore the possibility of successful translocation of maximum number of trees identified to be felled and shall ensure that any tree felling shall be done only when it is avoidable and that too under strict supervision of the State Forest Department.

Kumar
24/9/2022
GM (Projects)
NHIDCL, PMU-Ziro
Arunachal Pradesh

UNDERTAKING FOR CONDITION No. A (XII)

The complete compliance of the FRA, 2006 shall be ensured by way of prescribed certificate from the concerned District Collector.

Kumar
24/9/2022
GM (Projects)
NHIDCL, PMU-Ziro
Arunachal Pradesh

UNDERTAKING FOR CONDITION No. A (XIII)

Violation of any of these conditions will amount to violation of Forest(Conservation) Act, 1980 and action would be taken as prescribed in para 1.21 of Chapter 1 of the Handbook of comprehensive guidelines of Forest (Conservation) Act, 1980 as issued by the Ministry's letter No. 5-2/2017-Fc dated. 28.03.2019.

I on behalf of NHIDCL, hereby undertake that, the violation of any of these conditions shall not be done which will amount to violation of Forest(Conservation) Act, 1980.

Kumar
24/9/2022
GM (Projects)
NHIDCL, PMU-Ziro
Arunachal Pradesh

OFFICE OF GENERAL MANAGER (P)

NATIONAL HIGHWAYS & INFRASTRUCTURE DEVELOPMENT CORPORATION LTD.

MINISTRY OF ROAD TRANSPORT AND HIGHWAYS, GOVERNMENT OF INDIA

TD Building, Opposite BSNL (SDO) office, PO PS. Hapoli, Dist: Lower Subansiri,

Arunachal Pradesh Pin: 791120

E-mail: gmnlpnhidcl@gmail.com and gmplakhimpur@nhidcl.com



CONDITION No. IV


✓ Certified that, the additional amount of the Net Present Value (NPV) of the diverted forest land, if any, becoming due after finalization/revision of the same by the Hon'ble Supreme Court of India will be paid by the department i.e NHIDCL.



Kumar
24/9/2022
GM (Projects)
NHIDCL, PMU-Ziro
Arunachal Pradesh

CONDITION NO. V

✓ Certified that, the Environmental clearance as per the provisions of the Environment (Protection) Act, 1986 will be obtained, if applicable.



Kumar
24/9/2022
GM (Projects)
NHIDCL, PMU-Ziro
Arunachal Pradesh

CONDITION NO. VI

✓ Certified that, the user agency will take all possible precautions and care all the time not to impact adversely the surrounding forests and forest land by their actions/activities.



Kumar
24/9/2022
GM (Projects)
NHIDCL, PMU-Ziro
Arunachal Pradesh

OFFICE OF GENERAL MANAGER (P)

NATIONAL HIGHWAYS & INFRASTRUCTURE DEVELOPMENT CORPORATION LTD.

MINISTRY OF ROAD TRANSPORT AND HIGHWAYS, GOVERNMENT OF INDIA

TD Building, Opposite BSNL (SDO) office, PO PS. Hapoli, Dist: Lower Subansiri,

Arunachal Pradesh Pin: 791120


E-mail: gmnlpnhidcl@gmail.com and gmplakhimpur@nhidcl.com



(210)

CONDITION NO. VII

✓ Certified that, the User Agency will undertake comprehensive soil and water conservation measures at the project cost.



P Kumar
24/9/2022
GM (Projects)
NHIDCL, PMU-Ziro
Arunachal Pradesh

CONDITION NO. VIII


✓ Certified that, the overburden shall not be dumped outside the width of the road. The muck generated in the earth cutting will be disposed off at the designated dumping sites and in no case the muck/debris will be allowed to roll down the hill slopes.



P Kumar
24/9/2022
GM (Projects)
NHIDCL, PMU-Ziro
Arunachal Pradesh

CONDITION NO. IX

✓ Certified that, wherever possible and technically feasible, the user agency will undertake afforestation measures along the road within the area diverted under this approval, in consultation with the State Forest Department at the project cost.



P Kumar
24/9/2022
GM (Projects)
NHIDCL, PMU-Ziro
Arunachal Pradesh

OFFICE OF GENERAL MANAGER (P)

NATIONAL HIGHWAYS & INFRASTRUCTURE DEVELOPMENT CORPORATION LTD.

MINISTRY OF ROAD TRANSPORT AND HIGHWAYS, GOVERNMENT OF INDIA

TD Building, Opposite BSNL (SDO) office, PO PS. Hapoli., Dist: Lower Subansiri,

Arunachal Pradesh Pin: 791120

E-mail: gmnlnhidcl@gmail.com and gmplakhimpur@nhidcl.com



CONDITION NO. X

✓ Certified that, the muck dumping area will be stabilized and plantation of suitable species shall be carried out over stabilized dumps on the cost of user agency under the supervision of State Forest Department.



Kumar
24/9/2022
GM (Projects)
NHIDCL, PMU-Ziro
Arunachal Pradesh

CONDITION NO. XI


✓ Certified that, the designing of culverts/bridges, if any, over the natural streams/rivers/canals should be done in such a manner that it does not hamper the natural course of the water, does not give rise to water logging and also does not hamper the movement of the wild animals.



Kumar
24/9/2022
GM (Projects)
NHIDCL, PMU-Ziro
Arunachal Pradesh

CONDITION NO. XII

✓ Certified that, all the site specific engineering structures like retaining walls, breast wall and drainage shall be constructed to avoid any soil erosion and to provide slope stability of the concerned hills.



Kumar
24/9/2022
GM (Projects)
NHIDCL, PMU-Ziro
Arunachal Pradesh

OFFICE OF GENERAL MANAGER (P)


NATIONAL HIGHWAYS & INFRASTRUCTURE DEVELOPMENT CORPORATION LTD.

MINISTRY OF ROAD TRANSPORT AND HIGHWAYS, GOVERNMENT OF INDIA

TD Building, Opposite BSNL (SDO) office, PO PS. Hapoli, Dist: Lower Subansiri,

Arunachal Pradesh Pin: 791120

E-mail: gmlpnhidcl@gmail.com and gmlplakhimpur@nhidcl.com



(208)

CONDITION NO. XIII

Certified that, no labour camp shall be established on the forest land and the user agency will provide fuels preferably alternate fuels to the labourers and the staff working at the site so as to avoid any damage and pressure on the nearby forest areas.



R Kumar
24/9/2022
GM (Projects)
NHIDCL, PMU-Ziro
Arunachal Pradesh

CONDITION NO. XIV


Certified that, the forest land proposed to be diverted shall under no circumstances be transferred to any other agencies, department or person without prior approval of Govt. of India.



R Kumar
24/9/2022
GM (Projects)
NHIDCL, PMU-Ziro
Arunachal Pradesh

CONDITION NO. XV

Certified that, no damage to the flora and fauna of the adjoining area will be caused.



R Kumar
24/9/2022
GM (Projects)
NHIDCL, PMU-Ziro
Arunachal Pradesh

OFFICE OF GENERAL MANAGER (P)

NATIONAL HIGHWAYS & INFRASTRUCTURE DEVELOPMENT CORPORATION LTD.

MINISTRY OF ROAD TRANSPORT AND HIGHWAYS, GOVERNMENT OF INDIA

TD Building, Opposite BSNL (SDO) office, PO PS. Hapoli, Dist: Lower Subansiri,


Arunachal Pradesh Pin: 791120

E-mail: gmnlpnhidcl@gmail.com and gmplakhimpur@nhidcl.com



CONDITION NO. XVI

Certified that, the layout of the proposal shall not be changed without the prior approval of the Central Government.



Kumar
24/9/2022
GM (Projects)
NHIDCL, PMU-Ziro
Arunachal Pradesh

CONDITION NO. XVII

Certified that, the concerned Divisional Forest Officer, will monitor and take necessary mitigative measures to ensure that there is no adverse impact on the forest in the surrounding area.



Kumar
24/9/2022
GM (Projects)
NHIDCL, PMU-Ziro
Arunachal Pradesh

CONDITION NO. XVIII

Certified that, the user agency will raise strip plantation on both sides and central verge of the road as per the IRC norms.



Kumar
24/9/2022
GM (Projects)
NHIDCL, PMU-Ziro
Arunachal Pradesh


OFFICE OF GENERAL MANAGER (P)

NATIONAL HIGHWAYS & INFRASTRUCTURE DEVELOPMENT CORPORATION LTD.

MINISTRY OF ROAD TRANSPORT AND HIGHWAYS, GOVERNMENT OF INDIA

TD Building, Opposite BSNL (SDO) office, PO PS. Hapoli., Dist: Lower Subansiri,
Arunachal Pradesh Pin: 791120

E-mail: gmlpnhidcl@gmail.com and gmplakhimpur@nhidcl.com



CONDITION NO. XIX

Certified that, the speed regulating signage will be erected along the road at regular intervals in the Protected areas/Forest Areas.



Kumar
24/9/2022
GM (Projects)
NHIDCL, PMU-Ziro
Arunachal Pradesh

CONDITION NO. XX

Certified that, the user agency will provide suitable under/overpass in Protected Area Forest Area as per recommendations of CWLW/NBWL/FAC/REC, wherever applicable.



Kumar
24/9/2022
GM (Projects)
NHIDCL, PMU-Ziro
Arunachal Pradesh

CONDITION NO. XXI

Certified that, the user agency shall comply all the provisions of the Acts, Rules, Regulations, Guidelines, Hon'ble Court Order (s) and NGT Order (s) pertaining to this project, if any, for the time being in force, as applicable to the project.



Kumar
24/9/2022
GM (Projects)
NHIDCL, PMU-Ziro
Arunachal Pradesh

OFFICE OF GENERAL MANAGER (P)


NATIONAL HIGHWAYS & INFRASTRUCTURE DEVELOPMENT CORPORATION LTD.
MINISTRY OF ROAD TRANSPORT AND HIGHWAYS, GOVERNMENT OF INDIA
TD Building, Opposite BSNL (SDO) office, PO PS. Hapoli., Dist: Lower Subansiri,
Arunachal Pradesh Pin: 791120

E-mail: gmlpnhidcl@gmail.com and gmlplakhimpur@nhidcl.com



CONDITION NO. XXII

Certified that, no additional or new path will be constructed inside the forest area for transportation of construction materials for execution of the project work.



Kumar
24/9/2022
GM (Projects)
NHIDCL, PMU-Ziro
Arunachal Pradesh

CONDITION NO. XXIII

Certified that, the period of diversion under this approval shall be co-terminus with the period of lease to be granted in favour of the user agency or the project life, whichever is less.



Kumar
24/9/2022
GM (Projects)
NHIDCL, PMU-Ziro
Arunachal Pradesh

CONDITION NO. XXIV

Certified that, the forest land shall not be used for any purpose other than that specified in the project proposal.



Kumar
24/9/2022
GM (Projects)
NHIDCL, PMU-Ziro
Arunachal Pradesh