

GOVERNMENT OF ARUNACHAL PRADESH
DEPARTMENT OF ENVIRONMENT, FORESTS & CLIMATE CHANGE
ITANAGAR.

No. FOR.3-257/Cons/2022/ 3585-89

Itanagar dated 16th Aug'2024

To

The Deputy Director General of Forests (Central),
Sub Office, Guwahati (under Regional Office, Shillong)
4th Floor, Housefed Building, Rukminigaon
Guwahati- 781022.

Sub:- Proposal for diversion of 65.32 ha of forest land for improvement of Migging-Tuting road from 15.00 km to 35.134 km by Border Road Organization in Upper Siang District of Arunachal Pradesh.

Ref:- Your letter F.No. 3-AN A/145/2022/GHY/5203-04 dtd. 13.02.2024.

Madam,

With reference to letter cited above, this is to submit compliance report as below of the conditions stipulated therein for favour of your information and necessary action:

A: Conditions which need to be complied prior to handing over of forest land by the State Forest Department.

1	The User Agency shall transfer, the Net Present Value (NPV) of the forest land being diverted under this proposal, as per the orders of the Hon'ble Supreme Court of India dated 28/03/2008, 24/04/2008 and 09/05/2008 in Writ petition (Civil) No.202/1995 and as per the guidelines issued by the Ministry vide letters No.5-3/2007-FC dated 05.02.2009 and the Ministry letter File No.5-3/2011-FC (Vol-I) dated 21.03.2022. The requisite funds shall be transferred through online portal into CAMPA account of the State concerned.	The amount of Net Present Value of the forest land diverted under this proposal for Rs.7,29,55,908/- has been deposited to National Authority (CAMPA) as per e-challan dated 27.02.2024 and deposited on 28.02.2024 at Annexure-I as per revised rate.
2	The User Agency shall transfer the cost of raising and maintaining the compensatory afforestation at the current wage rate in consultation with State Forest Department in the account of CAMPA of the concerned State through online portal. The scheme may include appropriate for anticipated cost increase for works scheduled for subsequent years.	The cost of compensatory afforestation for Rs.2,54,92,800/- has been deposited to National Authority (CAMPA) as per e-challan dated 27.02.2024 and deposited on 28.02.2024 at Annexure-I .
3	All the funds received from the user agency (CA and dwarf plantation cost, NPV, etc) under the project shall be transferred/deposited to Compensatory Afforestation Fund of Arunachal Pradesh State managed by the Ad-hoc CAMPA only through e-portal (https://parivesh.nic.in/). Amount deposited through other mode will not be accepted as compliance of the Stage-I clearance.	The total amount of Rs.9,84,48,708/- being cost of CA & NPV has been deposited to National Authority (CAMPA) as per e-challan dated 27.02.2024 and deposited on 28.02.2024 at Annexure-I
4	The compliance report shall be uploaded on e-portal(https://parivesh.nic.in/).	Uploaded

5	The non-forest land proposed for CA shall be transferred and mutated in the name of Forest Department and notified as RF/PF prior to Stage-II approval. A copy of the original notification declaring the non-forest land under Section 4 or Section 29 of the Indian Forest Act, 1927, or under the relevant section of the State Forest Act as the case may be, will be submitted by the State Government prior to Stage-II approval.	Notification enclosed at Annexure-II
6	The KML files of the area to be diverted, the CA areas, the proposed SMC work, and the WLMP area shall be uploaded on the e-Green watch portal with all requisite details before issuing working permission towards linear projects or submitting compliance report for seeking Stage-II approval, as the case may be;	The KML files of the area to be diverted and the CA areas are uploaded on the e-Green watch portal
7	The boundary of the diverted forest land shall be suitably demarcated on ground at the project cost, as per the directions of the concerned Divisional Forest Officer.	The User Agency has submitted undertaking for this condition and to be done after final approval by the UA at Annexure-III
8	The charges for felling, logging and transportation of project affected trees should be collected from the user agency at the rates approved by the State Govt and deposited with the DFO concerned for utilization immediately following the diversion of forest land.	An amount of Rs.58,72,900/- towards cost of felling, logging and transportation of project affected trees of the land proposed for diversion has been deposited directly to the Divisional Forest Officer, Yingkiong FD.
9	The expenditure like boundary walls, stone pillars, demarcation charges, cost of damage of trees the funds on these accounts should, be deposited with the DFO concerned.	The User Agency has submitted undertaking for this condition at Annexure-IV.
10	The User Agency shall restrict the felling of trees to minimum number in the diverted forest land and the trees shall be felled under the strict supervision of the State Forest Department and the cost of felling of trees shall be deposited by the User Agency with the State Forest Department.	The User Agency has submitted undertaking for this condition at Annexure-V
11	The User Agency shall explore the possibility of successful translocation of maximum number of trees identified to be felled and shall ensure that any tree felling shall be done only when it is unavoidable and that too under strict supervision of the State Forest Department.	The User Agency has submitted undertaking for this condition at Annexure-VI
12	The complete compliance of the FRA, 2006 shall be ensured by way of prescribed certificate from the concerned District collector.	The compliance of FRA'2006 may not be required as per MoEF&CC's letter F.No.11-156/2008-FC dated 27.04.2011
13	Violation of any of these conditions will amount to violation of Forest (Conservation) Act, 1980 and action would be taken as prescribed guideline of Forest (Conservation) Act, issued by Ministry's.	The User Agency has submitted undertaking for this condition at Annexure-VII

B: Conditions which need to be strictly complied on field after handing over of forest land to the User Agency by the State Forest Department but the compliance in form of undertaking shall be submitted prior to Stage-II approval:

1	Legal status of the forest land shall remain unchanged.	Noted
2	The Compensatory Afforestation shall be taken up on an equivalent area of 65.32 ha at Idu-Keba (Singa) VFR in Yingkiong Forest Division in Upper Siang District of Arunachal Pradesh within three years from the date of Stage-II Clearance and maintained thereafter by the State Forest Department at the cost of the User Agency. As far as possible, a mixture of local indigenous species shall be planted and monoculture of any species may be avoided. The CA will be maintained for 10 years.	Noted.
3	The proposed OB labour sheds & lamp: MB type quarter in the Compensatory Afforestation scheme should be of temporary structure and to be dismantled within 10 years from the 1 st year of plantation. State Govt shall adhered to Section 5(4) (e) of CAF rules and other relevant Rules as applicable while implementing the Compensatory Afforestation scheme; and accordingly, technically approved and duly signed revised CA estimate scheme is to be submitted.	The wages has been revised by the State Govt. The revised CA scheme as per revised wage rate for 10 years technically approval by the competent authority is enclosed.
4	At the time of payment of the Net Present Value (NPV) at the then prevailing rate, the User Agency shall furnish an undertaking to pay the additional amount of NPV, if so determined, as per the final decision of the Hon'ble Supreme Court of India;	The User Agency has submitted undertaking for this condition at Annexure-VIII
5	The User Agency shall obtain the Environment Clearance as per the provisions of Environment (Protection) Act, 1986. If required;	Not required
6	The User Agency shall take all possible precautions & care all the time not to impact adversely the surrounding forests and forest land by their actions/activities.	The User Agency has submitted undertaking for this condition at Annexure-IX
7	The user agency will undertake comprehensive soil and water conservation measures at the project cost.	The User Agency has submitted undertaking for this condition at Annexure-X.
8	The overburden shall not be dumped outside the width of the road. The muck generated in the earth cutting will be disposed off at the designated dumping sites and in no case the muck/debris will be allowed to roll down the hill slopes.	The User Agency has submitted undertaking for this condition at Annexure-XI.
9	Wherever possible and technically feasible, the user agency shall undertake afforestation measures along the road within the area diverted under this	The User Agency has submitted undertaking for this condition at Annexure-XII.

	approval, in consultation with the State Forest Department at the project cost	
10	The muck dumping area shall be stabilized and plantation of suitable species shall be carried out over stabilized dumps on the cost of the user agency under the supervision of State Forest Department.	The User Agency has submitted undertaking for this condition at Annexure-XIII.
11	The designing of culverts/ bridge, if any, over the natural streams/ rivers/ canals should be done in such a manner that it does not hamper the natural course of the water, does not give rise to water logging and also does not hamper the movement of the wild animals.	The User Agency has submitted undertaking for this condition at Annexure-XIV.
12	All the site-specific engineering structures like retaining walls, breast wall and drainage shall be constructed to avoid any soil erosion and to provide slope stability of the concerned hills	The User Agency has submitted undertaking for this condition at Annexure-XV
13	The user agency shall take special measures for prevention of landslide/erosion by biological or mechanical measures and stabilization of side slope to avoid landslides and ensure that muck is dumped only on identified muck dumping area as per Muck Dumping Plan.	The User Agency has submitted undertaking for this condition at Annexure-XVI
14	The road side plantation of indigenous species with economic and ecological importance in consultation with the communities /JFMC may be undertaken as per MoRTH guidelines by the user agency.	The User Agency has submitted undertaking for this condition at Annexure-XVII
15	The user agency shall undertake with special attention for the road side amenities such as toilet, bus shed, etc, as per the guidelines of MoRTH, wherever necessary. For all such amenities, special needs of women & differently abled to be kept in mind.	The User Agency has submitted undertaking for this condition at Annexure-XVIII.
16	No labour camp shall be established on the forestland and the User Agency shall provide fuels preferably alternate fuels to the labourers and the staff working at the site so as to avoid any damage and pressure on the nearby forest areas.	The User Agency has submitted undertaking for this condition at Annexure-XIX
17	The forest land proposed to be diverted shall under no circumstances be transferred to any other agencies, department or person without prior approval of Govt of India.	The User Agency has submitted undertaking for this condition at Annexure-XX
18	No damage to the flora and fauna of the adjoining area shall caused;	The User Agency has submitted undertaking for this condition at Annexure-XXI
19	The lay out of the proposal shall not be changed without the prior approval of the Central	The User Agency has submitted undertaking for this condition at Annexure-

	Government.	XXII
20	The concerned Division Forest Officer will monitor and take necessary mitigative measures to ensure that there is no adverse impact on the forests in the surrounding area.	Noted
21	The User Agency shall raise strip plantation on both sides and central verge of the road as per the IRC norms.	The User Agency has submitted undertaking for this condition at Annexure-XXIII
22	The speed regulating signage will be erected along the road at regular intervals in the Protected Areas/Forest Areas.	The User Agency has submitted undertaking for this condition at Annexure-XXIV
23	The User Agency shall provide suitable under/over pass in Protected Area/ Forest Area as per recommendations of CWLW/NBWL/FAC/REC, wherever applicable.	The User Agency has submitted undertaking for this condition at Annexure-XXV
24	The user agency shall comply all the provisions of the all Acts, Rules, Regulations, Guidelines, Hon'ble Court Order (s) and NGT Order (s) pertaining to this project, if any, for the time being in force, as applicable to the project.	The User Agency has submitted undertaking for this condition at Annexure-XXVI
25	No addition or new path will be constructed inside the forest area for transportation of construction materials for execution of the project work.	The User Agency has submitted undertaking for this condition at Annexure-XXVII
26	The period of diversion under this approval shall be co-terminus with the period of lease to be granted in favour of the user agency or the project life, whichever is less.	Noted
27	The forest land shall not be used for any purpose other than that specified in the project proposal.	The User Agency has submitted undertaking for this condition at Annexure-XXVIII
28	As per Ministry's letter No. 11-30/96-FC(Pt) dtd. 14.9.2001, if the compliance of stipulated conditions is awaited from the State Govt. for more than 5(five) years, the in-principal approval would be summarily revoked considering that the user agency is no longer interested in the project.	Noted
29	Any other condition that the Regional Office, Shillong, Ministry of Environment, Forest & Climate Change may stipulate from time to time in the interest of conservation protection and development and development of forests & Wildlife.	Noted

It is, therefore, requested to kindly issue necessary formal approval for diversion of 65.32 ha forestland for construction of above road under Section-2 (ii) of the Van (Sanrakshan Evam Samvardhan) Adhiniyam, 1980 at an early date.

Enclosed:- As above

Yours faithfully,




(Debendra Dalai)

Addl. PCCF (Cons) & Nodal Officer (FCA)

Copy to:-

1. The Chief Conservator of Forests, CAC, Pasighat for information.
2. The Officer Commanding, 1448 BCC (GREF), C/o 99 APO, Pin-931448 for information
3. The Chief Engineer (P), Brahman, C/o 99 APO for information and necessary action.
4. The DFO, Yingkiong Forest Division for information.



(Debendra Dalai)

Addl. PCCF (Cons) & Nodal Officer (FCA)

Proposal Detail	Application_No	Date of IN-PRINCIPLE	Amount to be Paid/Amount Paid (in Rs.)	Payment Status	Payment Detail	Demand Letter
1 FP/AR/ROAD/157299/2022 Improvement of road Migging-Tuting from Design Chainage 15.000 to 35.134 to NH Double Lane Specification in the state of Arunachal Pradesh.	ROAD1572992022805	13 Feb 2024	CA: 2549380/- Safety Zone: 0/- NPV: 72953968/- PA: 0/- MA: 0/- TOTAL: 86448706/-	<input checked="" type="checkbox"/> Paid	Fund Demand Verified by Nodal Officer On Bank Name Mode of Payment Challan Generated On Transaction Date : 27 Feb 2024 : Union Bank Of India : NEFT/RTGS (Challan) : 27 Feb 2024 : 28 Feb 2024	Demand Letter Generated Challan
2 FP/AR/DEF/49452/2020 Diversion of Forest Land for Package- 2 of Ditle Dimme Moying Migging Road	DEF494522020167	22 Jun 2021	CA: 25990500/- Safety Zone: 0/- NPV: 51249650/- TOTAL: 77240150/-	<input checked="" type="checkbox"/> Paid	Fund Demand Verified by Nodal Officer On Bank Name Mode of Payment Challan Generated On Transaction Date : 13 Jul 2021 : Union Bank Of India : NEFT/RTGS (Challan) : 13 Jul 2021 : 27 Sep 2021	Demand Letter Generated Challan
3 FP/AR/DEF/49799/2020 Diversion of Forest Proposal for Package- 4 of Ditle Dimme Moying Migging Road	DEF497992020720	22 Jun 2021	CA: 16597000/- Safety Zone: 0/- NPV: 35258410/- TOTAL: 51855410/-	<input checked="" type="checkbox"/> Paid	Fund Demand Verified by Nodal Officer On Bank Name Mode of Payment Challan Generated On Transaction Date : 13 Jul 2021 : Union Bank Of India : NEFT/RTGS (Challan) : 13 Jul 2021 : 27 Jul 2021	Demand Letter Generated Challan
4 FP/AR/DEF/49801/2020 Diversion of Forest Proposal for Package 3 of Ditle Dimme Moying Migging Road	DEF498012020762	22 Jun 2021	CA: 23278400/- Safety Zone: 0/- NPV: 41596140/- TOTAL: 64874540/-	<input checked="" type="checkbox"/> Paid	Fund Demand Verified by Nodal Officer On Bank Name Mode of Payment Challan Generated On Transaction Date : 13 Jul 2021 : Union Bank Of India : NEFT/RTGS (Challan) : 13 Jul 2021 : 27 Jul 2021	Demand Letter Generated Challan

The Governor of Arunachal Pradesh in exercise of the powers conferred by sub-section (1) (c) and sub-section (2) of section 5 of the Assam Forest Regulation, 1891 (7 of 1891), is further pleased to appoint the Deputy Commissioner, Upper Siang District, as the Forest Settlement Officer and the Divisional Forest Officer, Yingkiong Forest Division as the Forest Officer respectively to inquire into and determine the existence, nature and extent of any right claimed by, or alleged to exist in favour of any person in or over any land comprised within such limits, described in the said Schedule and any claim relating to the practice within such limits, of Jhum Cultivation, and to deal with the same as provided in Chapter- II of the said Regulation.

The Governor of Arunachal Pradesh is also further pleased to appoint the Secretary (GA), Government of Arunachal Pradesh to hear the appeals under section 15 of the said regulation.

Dr. Rabindra Kumar
Principal Secretary (Env. & Forests),
Government of Arunachal Pradesh,
Itanagar.

PRELIMINARY NOTIFICATION

The 5th October, 2018

No. FOR. 581/Cons/2014/3546.—In exercise of the powers conferred by section 3A of the Arunachal Pradesh Anchal Forest Reserve (Constitution and Maintenance) Act, 1975 (Act No. 1 of 1976), and as per the Arunachal Pradesh Anchal and Village Forest Reserve (Constitution and Maintenance) Amendment Act, 1984 read with section 4 and 5 of the Assam Forest Regulation, 1891, the Governor of Arunachal Pradesh proposes to constitute the land described in the schedule hereunder as Village Forest Reserve (VFR).

SCHEDULE

1. Name of Village Forest Reserve	Bera-II Village Forest Reserve
2. Area	51.0 ha.
3. District	Tirap District.
4. Boundary Description	

Plot-1

- North :-** Starting from a point on the right side of Khonsa-Longding road near Bera Village at geo-coordinates 26°56'59.334" N and 95°23'49.279" E, the boundary moves in easterly direction along the road up to the point at geo-coordinates 26°56'57.188" N and 95°23'52.148" E,
- East :-** Thence, along the road passing through the point at geo-coordinates 26°56'47.900" N and 95°23'49.618" E, up to the point at geo-coordinates 26°56'40.214" N and 95°23'50.050" E,
- South :-** Thence, along the road in westerly direction up to the point at geo-coordinates 26°56'46.831" N and 95°23'38.778" E.
- West :-** Thence, at bearing 33° for about 180 mtr up to the point at geo-coordinates 26°56'51.518" N and 95°23'42.324" E, thence at bearing 11° for about 116 mtr up to the point at geo-coordinates 26°56'55.223" N and 95°23'42.972" E, thence, at bearing 57° for about 230 mtr up to the strating point at geo-coordinates 26°56'59.334" N and 95°23'49.279" E.

Plot No-2

- North :-** Starting from a point on the right side of Khonsa-Longding road near the starting point of plot No. I at geo-coordinates 26°57'0.540" N and 95°23'50.341" E, the boundary moves in easterly direction at bearing 97° for about 182 mtr upto the point at geo-coordinates 26°56'59.730" N and 95°23'56.357" E.
- East :-** Thence, at bearing 209° for about 90 mtr upto a branch of Longen Ju at geo-coordinates 26°56'57.271" N and 95°23'55.010" E, thence, in easterly direction along the branch for about 260 mtr upto the point at geo-coordinates 26°56'55.248" N and 95°24'2.948" E, thence, at bearing 149° for about 215 mtr upto the point at geo-coordinates 26°56'49.272" N and 95°24'6.523" E, thence at bearing 209° for about 475 mtr upto the point at geo-coordinates 26°56'35.358" N and 95°23'58.891" E, thence at bearing 213° for about 120 mtr upto the point at geo-coordinates 26°56'32.122" N and 95°23'56.746" E, thence at bearing 214° for about 208 mtr upto the point at geo-coordinates 26°56'26.358" N and 95°23'52.922" E.
- South :-** Thence, at bearing 248° for about 130 mtr upto the point at geo-coordinates 26°56'24.821" N and 95°23'48.930" E, thence at bearing 300° for about 270 mtr upto the point at geo-coordinates 26°56'29.303" N and 95°23'41.230" E.
- West :-** Thence, at bearing 351° for about 110 mtr upto the point at geo-coordinates 26°56'32.834" N and 95°23'40.654" E, thence at bearing 341° for about 205 mtr up to the point at geo-coordinates 26°56'39.206" N and 95°23'38.576" E, thence, at bearing 269° for about 90 mtr up to the point at geo-coordinates 26°56'39.098" N and 95°23'35.578" E, thence, at bearing 2° for about 110 mtr upto the point at geo-coordinates 26°56'42.742" N and 95°23'35.686" E, thence, at bearing 39° for about 113 mtr up to the point at geo-coordinates 26°56'45.668" N and 95°23'37.900" E on the left side of Khonsa-Longding road. Thence, along the left side of road passing through the points at geo-coordinates 26°56'40.268" N and 95°23'51.583" E, 26°56'48.077" N and 95°23'51.180" E and 26°56'57.404" N and 95°23'54.046" E, up to the stating point at geo-coordinates 26°57'0.540" N and 95°23'50.341" E.

PRELIMINARY NOTIFICATION

The 5th October, 2018

No. FOR: 575/Cons/2014/3545.—In exercise of the powers conferred by section 3A of the Arunachal Pradesh Anchal Forest Reserve (Constitution and Maintenance) Act, 1975 (Act No. 1 of 1976), and as per the Arunachal Pradesh Anchal and Village Forest Reserve (Constitution and Maintenance) Amendment Act, 1984 read with section 4 and 5 of the Assam Forest Regulation, 1891 (7 of 1891), the Governor of Arunachal Pradesh proposes to constitute the land described in the schedule hereunder as Village Forest Reserve (VFR).

SCHEDULE

1.	Name of Village Forest Reserve	:	Idu Keba VFR.
2.	Area	:	47620 ha
3.	District	:	Upper Siang
4.	Boundary Description	:	

North :- Starting from a point mark as '1' with geo-coordinates 28°58'18.613" N ; 95°12'9.522" E, the boundary runs upstream of Zaying Chu upto its source at geo-coordinates 28°58'17.551" N ; 95°15'5.162" E, marks as point '2', thence, along a straight line till it meets the district boundary of Upper Siang and Upper Dibang Valley District at point mark as '3' with geo-coordinates 28°58'8.760" N ; 95°15'40.611" E, thence along the district boundary south-eastward and thence southwards, thence eastwards upto a point marked as '4' with geo-coordinates 28°57'29.272" N ; 95°18'17.348" E, passing through a peak 4204 (Ekunji).

East :- Thence, from mark point '4' with geo-coordinates 28°57'29.272" N ; 95°18'17.348" E, the line following the district boundary southwards meets point mark as '5' with geo-coordinates 28°57'19.163" N ; 95°18'45.616" E, thence following the district boundary southwards direction passing through mark point '6' '7', '8' & '9', with geo-coordinates 28°55'11.773" N ; 95°20'0.910" E, 28°53'12.221" N ; 95°19'13.832" E, 28°49'30.457" N ; 95°21'33.412" E, 28°46'43.388" N ; 95°22'50.106" E, and reach the peak point 4058 (Abroka) mark as point '10' with geo-coordinates 28°42'22.648" N ; 95°21'25.258" E, passing through peak 4114 (Anno), 4257, 4344 (Mahango), 4231, 4306, 4266 (Aonkaloka), 3813 (Ibrimbo) 3962, 3635, 3493 and 3801.

South :- Thence, from mark point '10' with geo-coordinates 28°42'22.648" N ; 95°21'25.258" E, the boundary runs western direction along the ridge passing through point 11, 12, 13, 14, 15, 16, 17 & 18, with geo-coordinates 28°42'25.474" N ; 95°20'51.706" E, 28°41'55.921" N ; 95°19'53.886" E, 28°42'28.260" N ; 95°19'6.236" E, 28°42'20.657" N ; 95°17'57.170" E, 28°42'50.738" N ; 95°16'8.350" E, 28°43'26.188" N ; 95°15'26.622" E, 28°43'1.798" N ; 95°13'22.289" E, 28°43'4.022" N ; 95°11'7.930" E, and reach point mark as '19' with geo-coordinates 28°43'19.888" N ; 95°10'23.945" E, passing through the peaks 3890, 3595, 3615, 3840, 3665, 3837 & 3972 meets the source of Hudu Machi.

West :- Thence, from mark point '19' with geo-coordinates 28°43'19.888" N ; 95°10'23.945" E, the boundary follows the main stream of Hudu Machi downstream right bank in northerly direction passing through mark point '20' with geo-coordinates 28°43'36.052" N ; 95°10'34.061" E, till it meets Yang Sang Chu at mark point '21' with geo-coordinates 28°47'21.685" N ; 95°14'13.132" E, and peak point 1715, thence it follow the Yang Sang Chu downstream along the right bank till meets at mark point '22' with geo-coordinates 28°48'46.285" N ; 95°11'29.209" E, near peak point 1520, the confluence of Chini Machi with Yang Sang Chu, thence following Chini Machi upstream passing peak point 1690 up to a point mark as 23 with geo-coordinates 28°50'13.204" N ; 95°12'14.202" E, thence from the confluence of a unnamed stream coming from north-west direction it reaches mark point '24' with geo-coordinates 28°50'59.237" N ; 95°11'29.303" E, thence from this point in straight line it reaches point mark as '25' with geo-coordinates 28°51'0.317" N ; 95°11'14.993" E, thence it follows downstream of a unnamed rivulets upto its confluence with Simugye Machi at mark point '26' with geo-coordinates 28°51'6.520" N ; 95°10'27.520" E, thence follows upstream of Simugye Machi where it meets with a nameless at mark point '27' with geo-coordinates 28°51'6.520" N ; 95°10'27.520" E, near to peak point 1645 and thence following nameless rivulets upstream it reaches point mark as '28' at geo-coordinates 28°51'54.252" N ; 95°09'46.213" E, passing point 2175, thence in straight line it meets point mark as '29' at geo-coordinates 28°52'0.703" N ; 95°09'36.302" E, thence following another nameless tributary of Zaying Chu towards north west till it meets a point mark as '30' at geo-coordinates 28°52'57.986" N ; 95°07'39.947" E, passing through peak point 1695, thence following upstream Zaying Chu passing through mark point '31' & '32' with geo-coordinates 28°55'15.985" N ; 95°8'19.608" E and 28°56'39.844" N ; 95°10'7.370" E till it meets the starting point marks as '1' with geo-coordinates 28°58'18.613" N ; 95°12'9.522" E.

Ref :- Toposheet No. 82 P/01, 82 P/02, 82 P/05, 82 P/06.

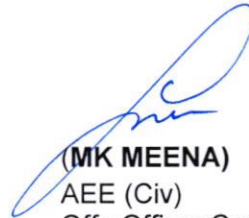
**UNDERTAKING FOR COMPLIANCE REPORT IN RESPECT OF DIVERSION OF 65.32 ha.
FOREST LAND FOR CONSTRUCTION/IMPROVEMENT OF MIGGING-TUTING ROAD FROM
KM 15.000 TO 35.134 BY BRO IN UPPER SIANG DISTRICT OF ARUNACHAL PRADESH**

Condition A(7)

I on behalf of 761 BRTF is hereby undertake that, the boundary of the diverted forest land will be demarcated on ground at the project cost.

Station: C/o 99 APO

Date: 09 Jul 2024



(MK MEENA)

AEE (Civ)

Offg Officer Commanding

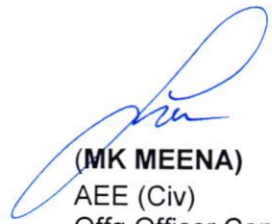
UNDERTAKING FOR COMPLIANCE REPORT IN RESPECT OF DIVERSION OF 65.32 ha. FOREST LAND FOR CONSTRUCTION/IMPROVEMENT OF MIGGING-TUTING ROAD FROM KM 15.000 TO 35.134 BY BRO IN UPPER SIANG DISTRICT OF ARUNACHAL PRADESH

Condition A(8)

The charges of felling, logging and transportation of project affected trees should be collected from the User Agency at the rates approved by the state Govt. and deposited with the DFO concerned for utilization immediately following the diversion of forest land.

The amount of Rs. 2,14,363/- has been already paid to The Principal Chief Conservator of Forest, Arunachal Pradesh through demand draft No. 427589 dated 15 Apr 2024.

Station: C/o 99 APO
Date: 09 Jul 2024



(MK MEENA)
AEE (Civ)
Offg Officer Commanding

UNDERTAKING FOR COMPLIANCE REPORT IN RESPECT OF DIVERSION OF 65.32 ha. FOREST LAND FOR CONSTRUCTION/IMPROVEMENT OF MIGGING-TUTING ROAD FROM KM 15.000 TO 35.134 BY BRO IN UPPER SIANG DISTRICT OF ARUNACHAL PRADESH

Condition A(9)

I on behalf of 761 BRTF is hereby undertake that, the expenditure like boundary walls, stone, pillars, demarcation charges, cost of damage of trees the funds on these accounts would be deposited with the DFO concerned.

Station: C/o 99 APO
Date: 09 Jul 2024


(MK MEENA)
AEE (Civ)
Offg Officer Commanding

261


**UNDERTAKING FOR COMPLIANCE REPORT IN RESPECT OF DIVERSION OF 65.32 ha.
FOREST LAND FOR CONSTRUCTION/IMPROVEMENT OF MIGGING-TUTING ROAD FROM
KM 15.000 TO 35.134 BY BRO IN UPPER SIANG DISTRICT OF ARUNACHAL PRADESH**

Condition A(10)

I on behalf of 761 BRTF is hereby undertake that, the felling of trees to minimum number in the diverted forest land and the trees shall be felled under the strict supervision of the State Forest Department and the cost of felling of trees shall be deposited by the User Agency with the State Forest Department.

Station: C/o 99 APO

Date: 09 Jul 2024



(MK MEENA)

AEE (Civ)

Offg Officer Commanding

UNDERTAKING FOR COMPLIANCE REPORT IN RESPECT OF DIVERSION OF 65.32 ha.
FOREST LAND FOR CONSTRUCTION/IMPROVEMENT OF MIGGING-TUTING ROAD FROM
KM 15.000 TO 35.134 BY BRO IN UPPER SIANG DISTRICT OF ARUNACHAL PRADESH

Condition A(13)

I on behalf of 761 BRTF is hereby undertake that, the user agency will not violate any condition as per Guidelines of FCA.

Station: C/o 99 APO

Date: 09 Jul 2024



(MK MEENA)

AEE (Civ)

Offg Officer Commanding

239

ESTIMATE FOR RAISING COMPENSATORY AFFORESTATION PLANTATION UNDER YINGKIONG FOREST DIVISION

Name of project

Construction/improvement of Migging-Tuting road from 15 km to 35.134 km

User Agency : BRTF
 Location of CA : Idu-Keba (Singa) VFR
 Area of CA : 65.32 ha
 Wages rate (DL) : 417/-

		Unit	Qnt	Rate	Amount
A	Creation of Nursery				
	Cost of seedlings @ 1100 Nos. / ha.	ha	71852	19	1365188
1	1ST YEAR OPERATION				
	Survey & demarcation and prepration of map @ 4 mandays/ ha.	ha	65.32	1668	108954
	Sub Total				
2	2ND YEAR OPERATION				
	(i) Erection of barbed wire fence (5 strand) fencing per 100 Rmt.	Rmt	4500	264.54	1190430
	(ii) Maint. Barbed wire fencing @ 5% of erection cost in each year from 3rd year to 6th year Add.				
	Add 10% escalation value by multiplying factor:				
	1.20 for 3rd year				
	1.3 for 4th year				
	1.4 for 5th year				
	1.5 for 6th year				
	Sub-Total				
3	Raising of seedlings for casualty replacement	No.	17963	19.0	341297
	3rd year 15%=165 Nos				
	4th year 10%= 110 Nos. Total= 275 Nos.				
4	RAISING OF PLANTATION				
	(i) Clearance of brush wood, planting lines & staking of debries @ 15 mandays/ha.	ha	65.32	71099	4644187
	(ii) Alignment of pits & preparation of stakes, staking @ 10 mandys/ha				
	(iii) Digging of pits 30 Cm X 30 Cm X 30 Cm @ 22 mandays/ha				
	(iv) Prepration of thala by uprooting of debris by hoeing around pits @ 22 mandays/ha				
	(v) Carring of sapling to the planting site i/c planting of sapling @ 30 mandays (Area II) & 20 mandays (Area-I0/ha				
	(vi) Making of inspection path 1mtr wide @ 3 mandays/ha				
	(vii) Fire line cutting 3mtrs wide along the periphery @ 5 mandays/ha				
	(viii) Tending - 4 weeding @ 12 mandays/weeding/ha				
	Add 10% escalation value on total of item 4(i) to 4(viii)				
5	3RD YEAR OPERATION	ha	65.32	22518	1470876
	(i) Tending - 3 weeding @ 12 mandays/ha				
	(ii) Casualty replacement 15%				
	(iii) Maint. of inspection path @ 1 manday/ha				
	(iv) Maint. Of fireline @ 1 manday/ha				
	Add 20% escalation value on total of item 5(i) to 5(iv)				
6	4TH YEAR OPERATION	ha	65.32	17889	1168509
	(i) Tending -2 weedings @ 12 mandays/weeding/ha				
	(ii) Casualty replacement 10% @ 7 mandays/ha				


228

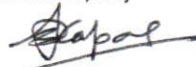
	(iii) Maint. Of inspection path @ 1 manday/ha					
	(iv) Maint. of fireline @ 1 manday/weeding/ha					
	Add 30% escalation value on item 6(i) to 6(iv)					
7	5TH YEAR OPERATION	ha	65.32	8173	533860	
	(i) Tending - 1 weeding @ 12 mandays/weeding/ha					
	(ii) Maint. of inspection path @ 1 manday/ha					
	(iii) Maint. Of fire line @ 1 manday/ha					
	(iv) Add paid holiday @ 18.63% on item 7(i) to 7 (iii)					
	Add 40% escalation value on item 7(i) to 7(iv)					
8	6TH YEAR OPERATION	ha	65.32	8757	572007	
	(i) Tending - 1 weeding @ 12 mandays/weeding/ha					
	(ii) Maint. of inspection path @ 1 mnday/ha.					
	(iii) Maint. of fireline @ 1 manday/ha.					
	Add 50% escalation value on item 8(i) to 8(iii)					
9	7TH YEAR OPERATION	ha	65.32	3336	217908	
	(i) Maint. of inspection path / fireline & climber cutting @ 5 mandays/ha					
	Add 60% escalation value on total item 9(i)					
10	8TH YEAR OPERATION	ha	65.32	3545	231559	
	(i) Maint. of inspection path / fireline & climbing cutting @ 5 mandays/ha					
	Add 70% escalation value on item 10(i)					
	Sub-Total					
11	9TH YEAR OPERATION	ha	65.32	3753	245146	
	(i) Maint. of inspection path / fireline & climber cutting @ 5 mandays/ha					
	Add 80% escalation value on total of item 11(i)					
12	10TH YEAR OPERATION	ha	65.32	3962	258798	
	(i) Maint. of inspection path / fireline & climber cutting @ 5 mandays/ha					
	Add 90% escalation value on total of item 12 (i)					
13	Wages for plantation watchman at the rate of Un/skilled labourer round the year for 10 year (one watchman for every 25 ha) @ 12000/- for Area-I & Rs.12500/- for Area-II per month. Add escalation value by multiplying factor 1st year.	No.	3	2175000	6525000	
	(M.F=1.1) for 2nd year					
	(M.F=1.2) for 3rd year					
	(M.F=1.3) for 4th year					
	(M.F=1.4) for 5th year					
	(M.F=1.5) for 6th year					
	(M.F=1.6) for 7th year					
	(M.F=1.7) for 8th year					
	(M.F=1.8) for 9th year					
	(M.F=1.9) for 10th year					
14	a) Const. of OBT labour shed (2 room) for workers at Plantation site subject to a minimum area of 15 ha and upto 25 ha beyond 25 ha one room to be added for every 13 ha or part thereof at proportionate cost.	No.	3.00	608235	1824705	

227

	1.3 for 4th year				
	1.4 for 5th year				
	1.5 for 6th year				
	a) Constn. Of Modified Improved Basha Type standard size quarter for every 50 ha.				
15	b) Maint. Of @ 20% of constn. Cost per year (from 2nd year to 9th year) including:	No.	1.00	3171654	2622600
	1.2 for 3rd year				
	1.3 for 4rd year				
	1.4 for 5rd year				
	1.5 for 6rd year				
	1.6 for 7rd year				
	1.7 for 8rd year				
	1.8 for 9rd year				
16	Entry point activities	ha	65.32	18170	1186864
17	Approach foot track to plantation in area where necessary	Rmt	1500	8.23	12345
18	Monitoring, Supervision (POL, Maint. of vehicles, including TE etc.) @ 12% and Contingency @ 3% to meet up unseen expenditure i.e 15% on item No.1 to 17 plus Nursery cost to meet the unforeseen expenditure Rs.2452023/-				367803
19	Provision for soil and moisture conservation structures (where needed) @ Rs. 9258/- per ha.	ha	65.32	9258	604733
				Total	25492769
				or say Rs.25492800	

(Rupees two crore fifty four lakh ninety two thousand eight hundred) only

Prepared by

 (D.K.Poddar) Addl. Chief Estimator
 O/O PCCF, Itanagar


 (S.S.Kandpal)
 Nodal Officer (FCA)


UNDERTAKING FOR COMPLIANCE REPORT IN RESPECT OF DIVERSION OF 65.32 ha. FOREST LAND FOR CONSTRUCTION/IMPROVEMENT OF MIGGING-TUTING ROAD FROM KM 15.000 TO 35.134 BY BRO IN UPPER SIANG DISTRICT OF ARUNACHAL PRADESH

Condition B(4)

I on behalf of 761 BRTF is hereby undertake to pay the additional amount of NPV of the diverted 65.32 ha forest land if any, becoming due after finalization of the same by the Hon'ble Supreme Court of India or on receipt of the report from the Expert Committee.

Station: C/o 99 APO

Date: 09 Jul 2024



(MK MEENA)

AEE (Civ)

Offg Officer Commanding


UNDERTAKING FOR COMPLIANCE REPORT IN RESPECT OF DIVERSION OF 65.32 ha. FOREST LAND FOR CONSTRUCTION/IMPROVEMENT OF MIGGING-TUTING ROAD FROM KM 15.000 TO 35.134 BY BRO IN UPPER SIANG DISTRICT OF ARUNACHAL PRADESH

Condition B(6)

I on behalf of 761 BRTF is hereby undertake that, all the possible precautions and care will be taken not to impact adversely the surrounding forests and forest land by their actions/activities.

Station: C/o 99 APO

Date: 09 Jul 2024



(MK MEENA)

AEE (Civ)

Offg Officer Commanding

259


**UNDERTAKING FOR COMPLIANCE REPORT IN RESPECT OF DIVERSION OF 65.32 ha.
FOREST LAND FOR CONSTRUCTION/IMPROVEMENT OF MIGGING-TUTING ROAD FROM
KM 15.000 TO 35.134 BY BRO IN UPPER SIANG DISTRICT OF ARUNACHAL PRADESH**

Condition B(7)

I on behalf of 761 BRTF is hereby undertake that, the comprehensive soil and water conservation measures would be carried out at the project cost.

Station: C/o 99 APO

Date: 09 Jul 2024



(MK MEENA)

AEE (Civ)

Offg Officer Commanding


**UNDERTAKING FOR COMPLIANCE REPORT IN RESPECT OF DIVERSION OF 65.32 ha.
FOREST LAND FOR CONSTRUCTION/IMPROVEMENT OF MIGGING-TUTING ROAD FROM
KM 15.000 TO 35.134 BY BRO IN UPPER SIANG DISTRICT OF ARUNACHAL PRADESH**

Condition B(8)

I on behalf of 761 BRTF is hereby undertake that, the overburden will not be dumped outside the width of road. The muck generated in the earth cutting will be disposed of at the designated dumping sites and in no case the muck/debris will be allowed to roll down the hill slopes.

Station: C/o 99 APO

Date: 09 Jul 2024



(MK MEENA)

AEE (Civ)

Offg Officer Commanding


258

UNDERTAKING FOR COMPLIANCE REPORT IN RESPECT OF DIVERSION OF 65.32 ha. FOREST LAND FOR CONSTRUCTION/IMPROVEMENT OF MIGGING-TUTING ROAD FROM KM 15.000 TO 35.134 BY BRO IN UPPER SIANG DISTRICT OF ARUNACHAL PRADESH

Condition B(9)

I on behalf of 761 BRTF is hereby undertake that, the possible and technically feasible, afforestation measures along the road with in the area diverted under this approval, in consultation with the forest department at project cost would be carried out.

Station: C/o 99 APO
Date: 09 Jul 2024



(MK MEENA)
AEE (Civ)
Offg Officer Commanding

UNDERTAKING FOR COMPLIANCE REPORT IN RESPECT OF DIVERSION OF 65.32 ha. FOREST LAND FOR CONSTRUCTION/IMPROVEMENT OF MIGGING-TUTING ROAD FROM KM 15.000 TO 35.134 BY BRO IN UPPER SIANG DISTRICT OF ARUNACHAL PRADESH

Condition B(10)

I on behalf of 761 BRTF is hereby undertake that, the muck dumping area shall be stabilized and plantation of suitable species would be carried out over stabilized dumps on the cost of the User Agency under the supervision of State Forest Department.

Station: C/o 99 APO
Date: 04 Jul 2024


(MK MEENA)
AEE (Civ)
Offg Officer Commanding


257

**UNDERTAKING FOR COMPLIANCE REPORT IN RESPECT OF DIVERSION OF 65.32 ha.
FOREST LAND FOR CONSTRUCTION/IMPROVEMENT OF MIGGING-TUTING ROAD FROM
KM 15.000 TO 35.134 BY BRO IN UPPER SIANG DISTRICT OF ARUNACHAL PRADESH**

Condition B(11)

I on behalf of 761 BRTF is hereby undertake that, the designing of culverts/ bridges, if any, over the natural streams/ rivers/ canals would be done in such a manner that it does not hamper the natural course of the water, does not give rise to water logging and also does not hamper the movement of the wild animals.

Station: C/o 99 APO
Date: 04 Jul 2024



(MK MEENA)
AEE (Civ)
Offg Officer Commanding

**UNDERTAKING FOR COMPLIANCE REPORT IN RESPECT OF DIVERSION OF 65.32 ha.
FOREST LAND FOR CONSTRUCTION/IMPROVEMENT OF MIGGING-TUTING ROAD FROM
KM 15.000 TO 35.134 BY BRO IN UPPER SIANG DISTRICT OF ARUNACHAL PRADESH**

Condition B(12)

I on behalf of 761 BRTF is hereby undertake that, the structures like retaining walls, breast wall and drainage would be constructed to avoid any soil erosion and to provide slope stability of the concerned hills.

Station: C/o 99 APO
Date: 04 Jul 2024


(MK MEENA)
AEE (Civ)
Offg Officer Commanding

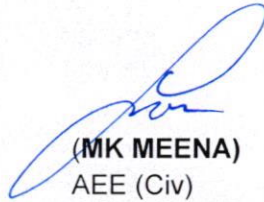
256

**UNDERTAKING FOR COMPLIANCE REPORT IN RESPECT OF DIVERSION OF 65.32 ha.
FOREST LAND FOR CONSTRUCTION/IMPROVEMENT OF MIGGING-TUTING ROAD FROM
KM 15.000 TO 35.134 BY BRO IN UPPER SIANG DISTRICT OF ARUNACHAL PRADESH**

Condition B(13)

I on behalf of 761 BRTF is hereby undertake that, the special measures for prevention of landslide/ erosion by biological and mechanical measures and stabilization of side slope to avoid landslides would be carried out and It will be ensured that the muck is dumped only on identified muck dumping area as per muck dumping plan.

Station: C/o 99 APO
Date: 09 Jul 2024



(MK MEENA)
AEE (Civ)
Offg Officer Commanding

**UNDERTAKING FOR COMPLIANCE REPORT IN RESPECT OF DIVERSION OF 65.32 ha.
FOREST LAND FOR CONSTRUCTION/IMPROVEMENT OF MIGGING-TUTING ROAD FROM
KM 15.000 TO 35.134 BY BRO IN UPPER SIANG DISTRICT OF ARUNACHAL PRADESH**

Condition B(14)

I on behalf of 761 BRTF is hereby undertake that, the road side plantation of indigenous species with economic and ecological importance in consultation with the communities/ JFMC would be undertaken as per MoRTH guideline by the User Agency.

Station: C/o 99 APO
Date: 09 Jul 2024


(MK MEENA)
AEE (Civ)
Offg Officer Commanding

(255)

UNDERTAKING FOR COMPLIANCE REPORT IN RESPECT OF DIVERSION OF 65.32 ha.
FOREST LAND FOR CONSTRUCTION/IMPROVEMENT OF MIGGING-TUTING ROAD FROM
KM 15.000 TO 35.134 BY BRO IN UPPER SIANG DISTRICT OF ARUNACHAL PRADESH

Condition B(15)

I on behalf of 761 BRTF is hereby undertake that, the special attention would be carried out for roadside amenities such as toilet, bus shed, etc. as per the guidelines of MoRTH, wherever necessary. For all such amenities, special needs of women & differently abled will be kept in mind.

Station: C/o 99 APO

Date: 09 Jul 2024



(MK MEENA)

AEE (Civ)

Offg Officer Commanding

.....

UNDERTAKING FOR COMPLIANCE REPORT IN RESPECT OF DIVERSION OF 65.32 ha.
FOREST LAND FOR CONSTRUCTION/IMPROVEMENT OF MIGGING-TUTING ROAD FROM
KM 15.000 TO 35.134 BY BRO IN UPPER SIANG DISTRICT OF ARUNACHAL PRADESH

Condition B(16)

I on behalf of 761 BRTF is hereby undertake that, the no labour camp will be established on the forest land and the User Agency will provide fuels preferably alternate fuels to the labourers and the staff working at the site so as to avoid any damage and pressure on the nearby forest areas.

Station: C/o 99 APO

Date: 09 Jul 2024



(MK MEENA)

AEE (Civ)

Offg Officer Commanding

(254)


UNDERTAKING FOR COMPLIANCE REPORT IN RESPECT OF DIVERSION OF 65.32 ha.
FOREST LAND FOR CONSTRUCTION/IMPROVEMENT OF MIGGING-TUTING ROAD FROM
KM 15.000 TO 35.134 BY BRO IN UPPER SIANG DISTRICT OF ARUNACHAL PRADESH

Condition B(17)

I on behalf of 761 BRTF is hereby undertake that, the forest land proposed to be diverted under no circumstances will be transferred to any other Agencies, department or person without prior approval of Govt. of India.

Station: C/o 99 APO

Date: 07 Jul 2024


(MK MEENA)
AEE (Civ)
Offg Officer Commanding

.....


UNDERTAKING FOR COMPLIANCE REPORT IN RESPECT OF DIVERSION OF 65.32 ha.
FOREST LAND FOR CONSTRUCTION/IMPROVEMENT OF MIGGING-TUTING ROAD FROM
KM 15.000 TO 35.134 BY BRO IN UPPER SIANG DISTRICT OF ARUNACHAL PRADESH

Condition B(18)

I on behalf of 761 BRTF is hereby undertake that, no damages will be caused to the flora and fauna of the adjoining area.

Station: C/o 99 APO

Date: 07 Jul 2024


(MK MEENA)
AEE (Civ)
Offg Officer Commanding

253


UNDERTAKING FOR COMPLIANCE REPORT IN RESPECT OF DIVERSION OF 65.32 ha.
FOREST LAND FOR CONSTRUCTION/IMPROVEMENT OF MIGGING-TUTING ROAD FROM
KM 15.000 TO 35.134 BY BRO IN UPPER SIANG DISTRICT OF ARUNACHAL PRADESH

Condition B(19)

I on behalf of 761 BRTF is hereby undertake that, the layout of the proposal will not be changed without the prior approval of the central Govt.

Station: C/o 99 APO

Date: 09 Jul 2024



(MK MEENA)

AEE (Civ)

Offg Officer Commanding

257


UNDERTAKING FOR COMPLIANCE REPORT IN RESPECT OF DIVERSION OF 65.32 ha.
FOREST LAND FOR CONSTRUCTION/IMPROVEMENT OF MIGGING-TUTING ROAD FROM
KM 15.000 TO 35.134 BY BRO IN UPPER SIANG DISTRICT OF ARUNACHAL PRADESH

Condition B(21)

I on behalf of 761 BRTF is hereby undertake that, the User Agency will raise strip plantation on both sides and central verge of the road as per the IRC norms.

Station: C/o 99 APO

Date: 09 Jul 2024



(MK MEENA)

AEE (Civ)

Offg Officer Commanding

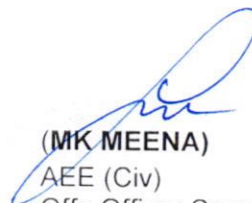
UNDERTAKING FOR COMPLIANCE REPORT IN RESPECT OF DIVERSION OF 65.32 ha.
FOREST LAND FOR CONSTRUCTION/IMPROVEMENT OF MIGGING-TUTING ROAD FROM
KM 15.000 TO 35.134 BY BRO IN UPPER SIANG DISTRICT OF ARUNACHAL PRADESH

Condition B(22)

I on behalf of 761 BRTF is hereby undertake that, the required speed regulating signage will be erected along the road at regular intervals in the Protected Areas/ Forest Areas.

Station: C/o 99 APO

Date: 04 Jul 2024



(MK MEENA)

AEE (Civ)

Offg Officer Commanding

(55)

UNDERTAKING FOR COMPLIANCE REPORT IN RESPECT OF DIVERSION OF 65.32 ha.
FOREST LAND FOR CONSTRUCTION/IMPROVEMENT OF MIGGING-TUTING ROAD FROM
KM 15.000 TO 35.134 BY BRO IN UPPER SIANG DISTRICT OF ARUNACHAL PRADESH

Condition B(23)

I on behalf of 761 BRTF is hereby undertake that, the User Agency will provide suitable under/over pass in Protected Area / Forest Area as per recommendations of CWLW / NBWL / FAC / REC, wherever applicable.

Station: C/o 99 APO

Date: 04 Jul 2024



(MK MEENA)

AEE (Civ)

Offg Officer Commanding


UNDERTAKING FOR COMPLIANCE REPORT IN RESPECT OF DIVERSION OF 65.32 ha.
FOREST LAND FOR CONSTRUCTION/IMPROVEMENT OF MIGGING-TUTING ROAD FROM
KM 15.000 TO 35.134 BY BRO IN UPPER SIANG DISTRICT OF ARUNACHAL PRADESH

Condition B(24)

I on behalf of 761 BRTF is hereby undertake that, the User Agency will comply all the provisions of the all Acts, Rules, Regulations, Guidelines, Hon'ble Court Order (s) and NGT Order (s) pertaining to this project, if any, for the time being in force, as applicable to the project.

Station: C/o 99 APO

Date: 04 Jul 2024



(MK MEENA)

AEE (Civ)

Offg Officer Commanding

250


UNDERTAKING FOR COMPLIANCE REPORT IN RESPECT OF DIVERSION OF 65.32 ha.
FOREST LAND FOR CONSTRUCTION/IMPROVEMENT OF MIGGING-TUTING ROAD FROM
KM 15.000 TO 35.134 BY BRO IN UPPER SIANG DISTRICT OF ARUNACHAL PRADESH

Condition B(25)

I on behalf of 761 BRTF is hereby undertake that, No additional or new path will be constructed inside the forest area for transportation of construction materials for execution of project work.

Station: C/o 99 APO

Date: 09 Jul 2024



(MK MEENA)

AEE (Civ)

Offg Officer Commanding

UNDERTAKING FOR COMPLIANCE REPORT IN RESPECT OF DIVERSION OF 65.32 ha.
FOREST LAND FOR CONSTRUCTION/IMPROVEMENT OF MIGGING-TUTING ROAD FROM
KM 15.000 TO 35.134 BY BRO IN UPPER SIANG DISTRICT OF ARUNACHAL PRADESH

Condition B(26)

I on behalf of 761 BRTF is hereby undertake that, the period for diversion under this approval shall be co-terminus with the period of lease to be granted in favour of the User Agency or the project life, whichever is less.

Station: C/o 99 APO

Date: 09 Jul 2024



(MK MEENA)

AEE (Civ)

Offg Officer Commanding

UNDERTAKING FOR COMPLIANCE REPORT IN RESPECT OF DIVERSION OF 65.32 ha.
FOREST LAND FOR CONSTRUCTION/IMPROVEMENT OF MIGGING-TUTING ROAD FROM
KM 15.000 TO 35.134 BY BRO IN UPPER SIANG DISTRICT OF ARUNACHAL PRADESH

Condition B(27)

I on behalf of 761 BRTF is hereby undertake that, the forest land would not be used for any purpose other than that specified in the project proposal.

Station: C/o 99 APO

Date: 09 Jul 2024



(MK MEENA)

AEE (Civ)

Offg Officer Commanding

UNDERTAKING FOR COMPLIANCE REPORT IN RESPECT OF DIVERSION OF 65.32 ha.
FOREST LAND FOR CONSTRUCTION/IMPROVEMENT OF MIGGING-TUTING ROAD FROM
KM 15.000 TO 35.134 BY BRO IN UPPER SIANG DISTRICT OF ARUNACHAL PRADESH

Condition B(28)

I on behalf of 761 BRTF is hereby undertake that, if the compliance of stipulated conditions is awaited from the State Govt. for more than 5 years, the In-Principle Approval would be summarily revoked considering that the user agency is no longer interested in the project.

Station: C/o 99 APO

Date: 09 Jul 2024



(MK MEENA)

AEE (Civ)

Offg Officer Commanding