

**GOVERNMENT OF ARUNACHAL PRADESH**  
**DEPARTMENT OF ENVIRONMENT, FORESTS & CLIMATE CHANGE**  
**ITANAGAR.**

No. FOR.5-75/Cons/2022/ 2105-2108

Itanagar dated 23<sup>rd</sup> April 2026

To

The Deputy Director General of Forests (Central),  
Sub Office, Guwahati (under Regional Office, Shillong)  
4<sup>th</sup> Floor, Housefed Building, Rukminigaon  
Guwahati- 781022.

Sub:- Proposal for diversion of 27.19 ha of forest land for construction of Tamen to Dollungmukh road (Phase-1) 42.03 km by PWD in Lower Subansiri and Papum Pare District of Arunachal Pradesh.

Ref:- RO, Shillong 's letter F.No. 3-AN C/268/2024/GHY/944-45 dtd.12.03.2025.

Sir,

With reference to letter cited above, this is to submit compliance report as below of the conditions stipulated therein for favour of your information and necessary action:

1	The User Agency shall transfer, the Net Present Value (NPV) in the revised rates of forest land being diverted under this proposal, as per the orders of the Hon'ble Supreme Court of India dated 28/03/2008, 24/04/2008 and 09/05/2008 in Writ petition (Civil) No.202/1995 and as per the guidelines issued by the Ministry vide letters No.5-3/2007-FC dated 05.02.2009 and File No.5-3/2011-FC (Vol-I) dated 21.03.2022. The requisite funds shall be transferred through online portal into CAMPA account of the State concerned.	As per revised rate of MoEF&CC's letter dated 22.03.2022, the amount of Net Present Value of the forest land diverted under this proposal for Rs. 3,90,74,551/- has been deposited to National Authority (CAMPA) as per deposited on 31.03.2026 at Annexure-I.
2	The User Agency shall transfer the cost of raising and maintaining the compensatory afforestation at the current wage rate in consultation with State Forest Department in the account of CAMPA of the concerned State through online portal. The scheme may include appropriate for anticipated cost increase for works scheduled for subsequent years.	The cost of compensatory afforestation for Rs.1,77,26,800/- has been deposited to National Authority (CAMPA) as per deposited on 31.03.2026 at Annexure-I.
3	The non-forest land proposed for CA shall be transferred and mutated in the name of Forest Department and notified as RF/PF prior to Stage-II approval. A copy of the original notification declaring the non-forest land under Section 4 or Section 29 of the Indian Forest Act, 1927, or under the relevant section of the State Forest Act as the case may be, will be submitted by the State Government prior to Stage-II approval.	A copy of notification is enclosed at Annexure-II

4	All the funds received from the user agency (CA and dwarf plantation cost, NPV, etc) under the project shall be transferred/deposited to Compensatory Afforestation Fund of Arunachal Pradesh State managed by the Ad-hoc CAMPA only through e-portal ( <a href="https://parivesh.nic.in/">https://parivesh.nic.in/</a> ). Amount deposited through other mode will not be accepted as compliance of the Stage-I clearance.	The total amount of Rs.7,00,51,351/- being cost of CA, NPV, Wildlife Mitigation and Soil and Moisture has been deposited to National Authority (CAMPA) as per deposited on 31.03.2026 at Annexure-I.
5	The KML files of the area to be diverted, the CA areas, the proposed SMC work, and the WLMP area shall be uploaded on the e-Green watch portal with all requisite details before issuing working permission towards linear projects or submitting compliance report for seeking Stage-II approval, as the case may be.	The KML files of the area to be diverted and the CA areas are uploaded on the e-Green watch portal.(copy enclosed)
6	The compliance report shall be uploaded on e-portal ( <a href="https://parivesh.nic.in/">https://parivesh.nic.in/</a> );	Uploaded.
7	The boundary of the diverted forest land shall be suitably demarcated on ground at the project cost, as per the directions of the concerned Divisional Forest Officer.	The User Agency has submitted undertaking for this condition. and to be done after final approval by the UA. at Annexure-III
8	The charges for felling, logging and transportation of project affected trees should be collected from the user agency at the rates approved by the State Govt and deposited with the DFO concerned for utilization immediately following the diversion of forest land.	An amount of Rs.54,25,714/- towards cost of felling, logging and transportation of project affected trees of the land proposed for diversion has been deposited directly to the Divisional Forest Officer, Banderdewa FD and Hapoli Forest Division.
9	The expenditure like boundary walls, stone pillars, demarcation charges, cost of damage of trees the funds on these accounts should, be deposited with the DFO concerned.	The User Agency has submitted undertaking for this condition at Annexure-IV.
10	The User Agency shall restrict the felling of trees to minimum number in the diverted forest land and the trees shall be felled under the strict supervision of the State Forest Department and the cost of felling of trees shall be deposited by the user Agency with the State Forest Department.	The User Agency has submitted undertaking for this condition at Annexure-V.
11	The User Agency shall deposit 2% cost of the project proportionate to the extent of forest land involved for wildlife mitigation plan and 0.5 % in lieu of the cost of implementation of Soil and Moisture Conservation Works or actual cost of implementation of such Plans, whichever is more/as per Ministry guideline letter FC-11/135/2024-FC dated 26.12.2024 into the account of CAMPA which will be utilized to prepare and implement wildlife mitigation plan to mitigate precautionary measures for safety of	The Wildlife Mitigation Plan 2% for Rs.1,06,00,000 and 0.5 % Soil and Moisture Conservation Plan for Rs.26,50,000/- has been deposited to National Authority (CAMPA) as per deposited on 31.03.2026 at Annexure-I

	wild animals.	
12	The State Govt shall ensure that under no circumstances, implementation of such mitigating measures envisaged wildlife conservation plan should be delayed beyond a period of 2 years to ensure commencement of rejuvenation of ecosystem services lost from the forest area allowed for non-forestry use of forest land at the earliest possible time.	The User Agency has submitted undertaking for this condition at Annexure-VI.
13	The State Govt shall submit wildlife conservation plan approved by Chief Wildlife Warden, Govt of Arunachal Pradesh along with detail cost of its implementation.	A copy of Wildlife Conservation Plan approved by Chief Wildlife Warden at Annexure-VII
14	The user agency shall explore the possibility of successful translocation of maximum number of trees identified to be felled and shall ensure that any tree felling shall be done only when it is unavoidable and that too under strict supervision of the State Forest Department.	The User Agency has submitted undertaking for this condition at Annexure-VIII.
15	The complete compliance of the FRA, 2006 shall be ensured by way of prescribed certificate from the concerned District Collector.	The complete compliance of the FRA, 2006, submitted by the DC, Kamle are enclosed at Annexure-IX
12	Violation of any of these conditions will amount to violation of Forest (Conservation) Act, 1980 and action would be taken as prescribed in para 1.21 of Chapter 1 of the Handbook of comprehensive guidelines of Forest (Conservation) Act, 1980 as issued by this Ministry's letter No.5-2/2017-FC dated 28.03.2019.	Noted. The User Agency has submitted undertaking for this condition at Annexure-X.

**B: Conditions which need to be strictly complied on field after handing over of forest land to the User Agency by the State Forest Department but the compliance in form of undertaking shall be submitted prior to Statge-II approval:**

1	Legal status of the forest land shall remain unchanged.	The User Agency has submitted undertaking for this condition at Annexure-XI
2	The Compensatory Afforestation shall be taken up on double the area of 54.40 ha in three patches i.e.13.92 ha, 11.3 ha and 13.96 ha at Venyi Happa VFR in Hapoli Forest Range, under Hapoli Forest Division of Arunachal Pradesh within three years from the date of Stage-II Clearance and maintained thereafter by the State Forest Department at the cost of the User Agency. As far as possible, a mixture of local indigenous species shall be planted and monoculture of any species may be avoided. The	Noted.

	CA will be maintained for 10 years.	
3	At the time of payment of the Net Present Value (NPV) at the then prevailing rate, the User Agency shall furnish an undertaking to pay the additional amount of NPV, if so determined, as per the final decision of the Hon'ble Supreme Court of India;	The User Agency has submitted undertaking for this condition at Annexure-XII.
4	The User Agency shall obtain the Environment Clearance as per the provisions of Environment (Protection) Act, 1986, if required;	Noted.
5	The User Agency shall take all possible precautions & care all the time not to impact adversely the surrounding forests and forest land by their actions/activities.	The User Agency has submitted undertaking for this condition at Annexure-XIII.
6	The user agency will undertake comprehensive soil and water conservation measures at the project cost.	The User Agency has submitted undertaking for this condition at Annexure-XIV.
7	The overburden shall not be dumped outside the width of the road. The muck generated in the earth cutting will be disposed off at the designated dumping sites and in no case the muck/debris will be allowed to roll down the hill slopes.	The User Agency has submitted undertaking for this condition at Annexure-XV.
8	Wherever possible and technically feasible, the user agency shall undertake afforestation measures along the road within the area diverted under this approval, in consultation with the State Forest Department at the project cost.	The User Agency has submitted undertaking for this condition at Annexure-XVI.
9	The muck dumping area shall be stabilized and plantation of suitable species shall be carried out over stabilized dumps on the cost of the user agency under the supervision of State Forest Department.	The User Agency has submitted undertaking for this condition at Annexure-XVII
10	The designing of culverts/bridges, if any, over the natural streams/rivers/canals should be done in such a manner that it does not hamper the natural course of the water, does not give rise to water logging and also does not hamper the movement of the wild animals.	The User Agency has submitted undertaking for this condition at Annexure-XVIII.
11	All the site specific engineering structures like retaining walls, breast wall and drainage shall be constructed to avoid any soil erosion and to provide slope stability of the concerned hills.	The User Agency has submitted undertaking for this condition at Annexure-XIX.
12	No labour camp shall be established on the forest land and the User Agency shall provide fuels preferably alternate fuels to the labourers and the staff working at the site so as to avoid any damage and pressure on the nearby forest areas.	The User Agency has submitted undertaking for this condition at Annexure-XX.

13	The User Agency shall take special measures for prevention of landslide/erosion by biological or mechanical measures and stabilization of side slope to avoid landslides and ensure that muck is dumped only on identified muck dumping area as per Muck Dumping Plan.	The User Agency has submitted undertaking for this condition at Annexure-XXI.
14	The road side plantation of indigenous species with economic and ecological importance in consultation with the communities/JFMC may be undertaken as per MoRTH guideline by the User Agency.	The User Agency has submitted undertaking for this condition at Annexure-XXII.
15	The User Agency shall undertake with special attention for the road side amenities such as toilet, bus shed, etc.as per the guideline of MoRTH, wherever necessary. For all such amenities, special needs of women & differently abled to be kept in mind.	The User Agency has submitted undertaking for this condition at Annexure-XXIII.
16	The forest land proposed to be diverted shall under no circumstances be transferred to any other agencies, department or person without prior approval of Govt. of India.	The User Agency has submitted undertaking for this condition at Annexure-XXIV
17	No damage to the flora and fauna of the adjoining area shall be caused.	The User Agency has submitted undertaking for this condition at Annexure-XXV
18	The lay out of the proposal shall not be changed without the prior approval of the Central Government.	The User Agency has submitted undertaking for this condition at Annexure-XXVI
19	The concerned Divisional Forest Officer, will monitor and take necessary mitigative measures to ensure that there is no adverse impact on the forests in the surrounding area.	Noted.
20	The user agency shall comply all the provisions of the all Acts, Rules, Regulations, Guidelines, Hon'ble Court Order (s) and NGT Order (s) pertaining to this project, if any, for the time being in force, as applicable to the project.	The User Agency has submitted undertaking for this condition at Annexure-XXVII
21	No additional or new path will be constructed inside the forest area for transportation of construction materials for execution of the project work.	The User Agency has submitted undertaking for this condition at Annexure-XXVIII
22	The period of diversion under this approval shall be co-terminus with the period of lease to be granted in favour of the user agency or the project life, whichever is less.	The User Agency has submitted undertaking for this condition at Annexure-XXIX
23	The forest land shall not be used for any purpose other than that specified in the project proposal.	The User Agency has submitted undertaking for this condition at Annexure-XXX.
24	Where compliance of condition imposed in the 'In-principle' approval is awaited from the State Government or Union Territory Administration, as the case may be, for more than two years, the 'In-Principle' approval shall be deemed to be	Noted

	null and void as per para 11(10) of Van (Sanrakshan Evam Samvardhan) Adhinyam, Rule, 2023.	
25	Any other conditions that the Integrated Sub-Office, Guwahati, Ministry of Environment, Forest & Climate Change may stipulate from time to time in the interest of conservation, protection and development of Forests & Wildlife.	Noted

It is, therefore, requested to kindly issue necessary formal approval for diversion of 27.19 ha forestland for construction of above road under Section-2 of the Van (Sanrakshan Evam Samvardhan) Adhinyam, 1980 at an early date.

Enclosed:- As above


Yours faithfully,

  
(Debendra Dalai)

Addl. PCCF (Cons) & Nodal Officer (FCA)

Copy to:-

1. The Chief Conservator of Forests, WAC, Banderdewa for information.
2. The Executive Engineer, PWD, Raga Division, Raga for information.
3. The Divisional Forest Officer, Hapoli and Banderdewa Forest Division for information.

  
(Debendra Dalai)

Addl. PCCF (Cons) & Nodal Officer (FCA)

Application_No	Date of IN-PRINCIPLE	Amount to be Paid/Amount Paid (in Rs.)	Payment Status	Payment Detail	Demand Letter
PP/AR/ROAD/15372/2022 Proposal for diversion of 72.19 ha of forest land for construction of Tamen to Dullangmuth Road (Phase 1) 42.03 km to 72.03 km	12 Mar 2025	CA: 17726800/- PCA: 0/- Safety Zone: 0/- NPV: 39074551/- 0.5% of project of Rs 5300.00 lakh (Soil and Moist : 2650000/- Total : 70051351/-	Addl CA : 0/- CAT : 0/- Addl PA : 0/- Wildlife Mitigation Plan : 10600000/-	Fund Demand Verified by : 16 Apr 2026 Nodal Officer On : Union Bank Of India Bank Name : NEFT/RTGS (Challan) Mode of Payment : 16 Apr 2026 Challan Generated On : 31 Mar 2026 Transaction Date	Demand Letter Generated Challan

Amended-1

Annexure-II

21  
16

139

GOVERNMENT OF ARUNACHAL PRADESH  
DEPARTMENT OF ENVIRONMENT, FORESTS AND CLIMATE CHANGE  
ITANAGAR

No.FOR.14/CONS/2021/ 146)

Itanagar, dated the 6<sup>th</sup> April 2021  
6 December 2021

NOTIFICATION

In exercise of the powers conferred by section 3 A of the Arunachal Pradesh Anchal Forest Reserve (Constitution and Maintenance) Act, 1975 (Act No. 1 of 1976), as amended in 1984 (Act No.4 of 1984) and read with section 4 & 5 of the Assam Forest Regulation, 1891 (7 of 1891), the Governor of Arunachal Pradesh is pleased to propose to constitute the land described in the schedule hereunder as Village Forest Reserve (VFR).

SCHEDULE

1. Name of Village Forest Reserve : Venyi-Happa Village Forest Reserve
2. Area : 500.0 ha.
3. District : Lower Subansiri
4. Boundary description :

**North:** Starting from a point at the right bank of Pain Nallah at geo-coordinate 27°26'37.223" N, 93°42'27.547" E, the boundary moves in north-easterly direction upto a point where it crosses an unnamed tributary of Panyor River at geo-coordinate 27°26'46.738" N, 93°43' 2.240" E, thence in same direction upto a point at geo co-ordinate 27° 26' 57.437" N, 93°43' 39.346" E, near another unnamed tributary of Panyor River.

**East:** Thence, the boundary moves in south-easterly direction crossing Padhi Nallah and upto a point at geo-coordinate 27°26'0.082" N, 93°44'12.512" E; 27°25'52.536" N, 93°44'17.488" E; 27°25'50.009" N, 93°44'22.916" E; 27°25'41.059" N, 93°44'21.797" E and upto a point at geo-coordinate 27°25'32.776" N, 93°44'32.392" E. Thence, towards south-west following geo-coordinate 27°25'11.125" N, 93°44'19.100" E and upto a point geo-coordinate 27°25'4.620" N, 93°44'10.914" E near Panyor River.

**South:** Thence, along the left bank of Panyor River upstream following the geo-coordinate 27° 25'18.023" N, 93°43'49.735" E; 27° 25'30.914" N, 93°43'41.725" E; 27°25'41.668" N, 93°43'40.616" E; 27°25'49.721" N, 93°43'31.645" E; 27°25'53.569" N, 93°43'21.958" E; 27°26'4.193" N, 93°43'17.134" E; 27°26' 19.518" N, 93°42'58.813" E and upto geo-coordinate 27°26'13.733" N, 93°42'28.609" E.

**West:** Thence, the boundary moves towards north direction upto a point at geo-coordinate 27°26'37.223" N, 93°42'27.547" E, which is the starting point.

Ref. Toposheet No. 83 E/II

The Governor of Arunachal Pradesh, in exercise of the powers conferred by sub-section (1) (c) and sub-section(2) of Section 5 of the Assam Forest Regulation, 1891 (7 of 1891), is further pleased to appoint the Deputy Commissioner, Lower Subansiri District as the Forest Settlement Officer and the Divisional Forest Officer, Hapoli Forest Division as the Forest Officer respectively to inquire into and determine the existence, nature and extent of any right claimed by, or alleged to exist in favour of any person in or over any land comprised within such limits, described in the said Schedule and any claim relating to the practice within such limits, described in the said Schedule and any claim relating to the practice within such limits of jhum cultivation, and to deal with the same as provided in Chapter II of the said Regulation.

The Governor of Arunachal Pradesh is also further pleased to appoint the Secretary (GA), Govt. of Arunachal Pradesh as the Appellate Authority to hear the appeals under section 15 of the said regulation.

(R. K. Singh)  
Principal Secretary (E & F)  
Govt. of Arunachal Pradesh  
Itanagar



## FCA Projects, Diverted Land, CA Land Management

Home FCA-1980 Projects Diverted Lands CA Lands Reports

← Back

### Detailed Summary of Selected FCA Project

Info

**Project Basic Details**

S.No.	Project Name	Project Year	Project Type	Purpose of Diversion	Total Land Diverted	User Agency
1	Proposal for diversion 27.19 ha of forest land for construction of Tamen to Dollungmukh road (Phase-I) 42.03 km to 72.03 km by PWD in Lower Subansiri	2025	Road/Bridge	Proposal for diversion 27.19 ha of forest land for construction of Tamen to Dollungmukh road (Phase-I) 42.03 km to 72.03 km by PWD in Lower Subansiri and papum Pare District of Arunachal Pradesh.	27.190	

**Details of Diverted forest land**

S.No.	Site Name	Area Diverted (In Ha.)	Division	Range	Forest Type	Location
1	Hapoli Forest Division, Ziro	27.190	Hapoli Forest Division, Ziro	Hapoli Forest Range, Flapoli	Unclassified Forest	

**Details of Lands received from user agency for Compensatory Afforestation**

S.No.	Site Name	Land Type	Area(in Ha)	District	Range	Notification order No.
1	Venyi Happa VRF under Hapoli Forest Division	Degraded Notified Forest	40.474		Hapoli Forest Range, Flapoli [ Hapoli Forest Division, Ziro ]	

**Details of the amount demanded from UA against the FCA project**

S.No.	FCA Proj. File No	Project Name	State	Proj. Year	Order No.	Date	NPV	CA	ACA	PCA	PAF	CAT	SZ	Others	Total Demand
Data Not Available															

**Details of the amount received from UA against the FCA project.**


S.No.	FCA Project File No	Proj. Name	State	Proj. Year	Ref. No.	Ref. Date	Receipt Date	NPV	CA	ACA	PCA	PAF	CAT	SZ	Others	Total Received
Data Not Available																

**GPS ID: 30386**

Annexure - III

THE BOUNDARY OF THE DIVERTED FOREST LAND SHALL BE SUITABLY DEMARCATED ON GROUND AT THE PROJECT COST, AS PER THE DIRECTIONS OF THE CONCERNED DIVISIONAL FOREST OFFICER.

The Executive Engineer, Raga Division, PWD, Raga hereby undertakes that the boundary of the diverted forest land shall be suitably demarcated on ground at the project cost, as per the direction of the concerned Divisional Forest Officer.


  
Executive Engineer  
Raga Division, PWD, Raga

Executive Engineer  
Raga Division, PWD AP,  
Raga

Annexure - IV

THE EXPENDITURE LIKE BOUNDARY WALLS, STONE PILLARS, DEMARCATION CHARGES, COST OF DAMAGE OF TREES THE FUNDS ON THESE ACCOUNTS SHOULD BE DEPOSITED BY THE USER AGENCY WITH THE STATE FOREST DEPARTMENT.

The Executive Engineer, Raga Division, PWD, Raga hereby undertakes that the expenditure like boundary walls, stone pillars, demarcation charges, cost of damage of teees, the funds on these accounts will be deposited with the DFO concerned.

  
Executive Engineer  
Raga Division, PWD, Raga


Executive Engineer  
Raga Division, PWD AP,  
Raga

Amdexwll-V

THE USER AGENCY SHALL RESTRICT THE FELLING OF TREES TO MINIMUM NUMBER IN THE DIVERTED FOREST LAND AND THE TREES SHALL BE FELLED UNDER THE STRICT SUPERVISION OF THE STATE FOREST DEPARTMENT AND THE COST OF FELLING OF TREES SHALL BE DEPOSITED BY THE USER AGENCY WITH THE STATE FOREST DEPARTMENT.

The Executive Engineer, Raga Division, PWD, Raga hereby undertakes to restrict the felling of trees to minimum number in the diverted forest land and the trees shall be felled under the strict supervision of the State Forest Department and the cost of felling of trees shall be deposited by the User Agency with the State Forest Department.

Amdexwll-VI

  
Executive Engineer  
Raga Division, PWD, Raga  
Executive Engineer  
Raga Division, PWD AP,  
Raga

THE STATE GOVT ENSURE THAT UNDER NO CIRCUMSTANCES, IMPLEMENTATION OF SUCH MITIGATING MEASURES ENVISAGED WILDLIFE CONSERVATION PLAN SHOULD BE DELAYED BEYOND A PERIOD OF 2 YEARS TO ENSURE COMMENCEMENT OF REJUVENATION OF ECOSYSTEM SERVICES LOST FROM THE FOREST AREA ALLOWED FOR NON-FORESTRY USE OF FOREST LAND AT THE EARLIEST POSSIBLE TIME.

The Executive Engineer, Raga Division, PWD, Raga hereby undertakes that the no circumstances, implementation of such mitigating measures envisaged wildlife conservation plan should be delayed beyond a period of 2 years to ensure commencement of rejuvenation of ecosystem services lost from the forest area allowed for non-forestry use of forest land at the earliest possible time.


  
Executive Engineer  
Raga Division, PWD, Raga  
Executive Engineer  
Raga Division, PWD AP,  
Raga

Ameruse-VII

# **WILDLIFE MITIGATION PLAN**


**FOR**

**PROPOSAL FOR DIVERSION OF 27.19 HA  
OF FOREST LAND FOR CONSTRUCTION  
OF TAMEN TO DOLLUNG MUKH ROAD  
(PHASE-1) 42.03 KM TO 72.03 KM**

  
Divisional Forest Officer  
Hapoli Forest Division  
Ziro-791120

# CONTENT

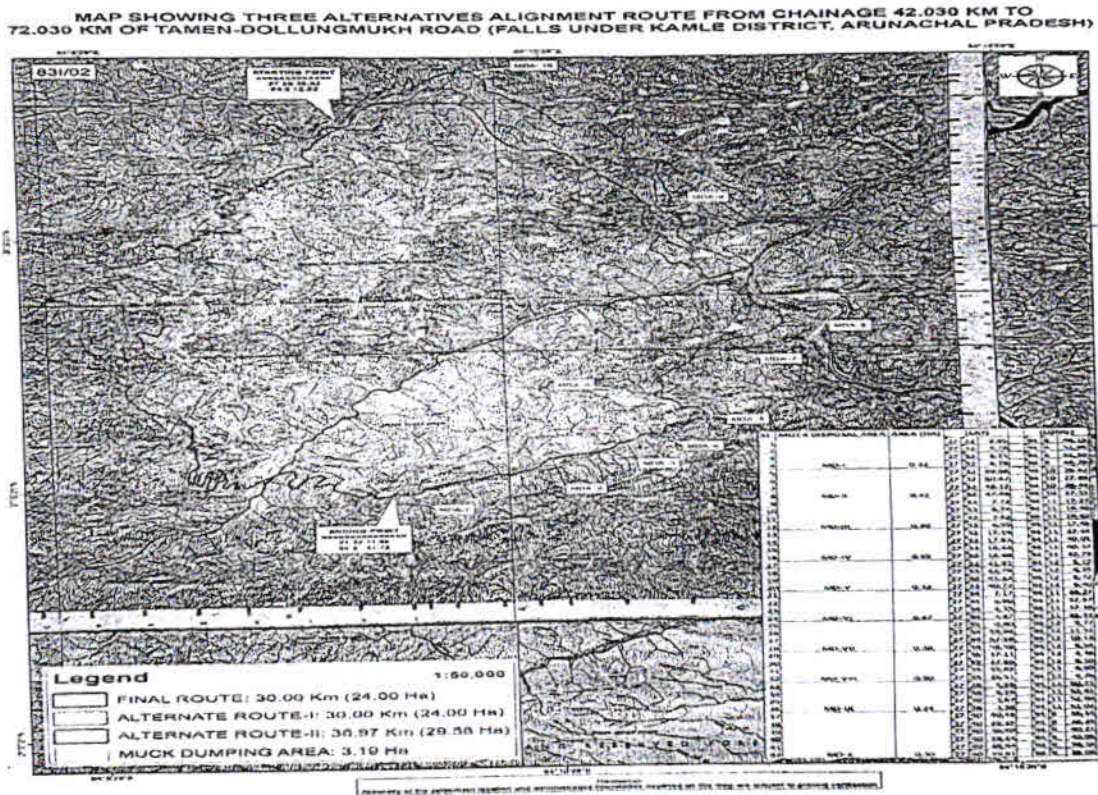
BRIEF ABOUT THE PROJECT .....	1
1. INTRODUCTION OF AREA.....	2
2. IMPORTANCE OF THE P A .....	3
3. THREATS TO ECOLOGY AND ENVIRONMENT.....	3
4. FLORA & FAUNA AROUND THE PROJECT.....	3-4
5. ACTION PROPOSED TO MITIGATE IMPACTS.....	4
6. FINANCIAL FORECAST.....	4-5
7. CONCLUSION.....	6
Map 1 : Showing Three Alternative Alignment Route.....	1
Map 2: Google Image of Tamen Dollungmukh Road.....	2
Table 1: The financial outlay of Mitigation measures for Wildlife Mitigation Plan.....	4

  
Divisional Forest Officer  
Hapoll Forest Division  
Ziro-791120

**Brief about the Project:**


The proposed road Tamen Dollungmukh Road (Phase-I- 42.030 to 72,030 Km - 30.00 Km) as there is no road connectivity from Kamle District Headquarter at Raga to Dollungmukh Sub Divisional Office Headquarter, Kamle District Arunachal Pradesh. The proposed Tamen-Dollungmukh road will connect the proposed road Tamen-Dollungmukh will provide strategically route connecting Lilabari Airport (North Lakhimpur in Assam) with Dollungmukh-Tamen-Daporijo Nacho in Upper Subansiri (China Border area), Arunachal Pradesh besides providing interstate connectivity to Assam and Arunachal Pradesh and SDO Administrative Headquarters at Dollungmukh, with District Headquarter at Raga, Kamle District and other adjoining district of Arunachal Pradesh viz Upper Subansiri, Lower Subansiri, Kra Daadi and Kurung Kumey District.

The proposed road will also act as Forest Inspection road, Utilities etc. The proposed Road will serve as lifeline road for the people of Tamen, Dollongmukh, Bini, Biku, Rotom etc. for medical treatment of sick person, schooling of children coming from far remote villages to nearby urban centres at Dollungmukh and Tamen etc.



Map 1 : Showing Three Alternative Alignment Route

Divisional Forest Officer  
 Hapoli Forest Division  
 Ziro-791120




Map 2: Google Image of Tamen Dollungmukh Road

### 1. Introduction of area:

The Tale WLS is spread over an area of 337 square kilometers and situated in Lower Subansiri district in the state of Arunachal Pradesh. Tale Wildlife Sanctuary ( $93^{\circ} 57' - 94^{\circ} 12' E$  and  $27^{\circ} 30' - 27^{\circ} 40' N$ ,  $337 \text{ km}^2$ ) lies in Lower Subansiri District of Arunachal Pradesh. The sanctuary is named after a unique valley located at about 2500m above sea level, about 30km from Hapoli, the nearest town and the headquarters of the Lower Subansiri district. A proposal to declare Tale RF as a sanctuary was made following a joint survey by WWF and SFRI in 1994.

Tale Wildlife Sanctuary lies between the Subansiri, Sipu and Pange Rivers. The elevation in the park ranges from 300m to 2870m above sea level. Since tablelands are rare in Arunachal Pradesh, Tale valley is a unique protected area in the state. The park boundary begins from Pange (1800m). From Pange, the trek to Tale Valley is roughly 15km. The highest peak in the sanctuary is 2870m.

Page 1 of 2

  
Divisional Forest Officer  
Hapoli Forest Division  
Zro-791120

## 2. Importance of the P A:-

Tale Wildlife Sanctuary experiences typical subtropical and temperate climate with cold weather from November to February. It receives rainfall from the south-west monsoon (May-September) and the north-east monsoon (December- April). The months of November and December are relatively dry. The south- west monsoon is responsible for a major percentage of the rainfall ( > 1500mm ). Thunderstorms usually occur in March- April. The average annual rainfall is >2500mm. the temperature in the area may range from up to 30°C in May and June to as low as 0°C during the peak of Winter at Hapoli. Tale Valley which is much higher up experiences even colder temperatures in winters.

## 3. Threats to Ecology and Environment

The proposed diversion of the area is 27.19 ha and approximately 2028 tree will be felled for construction of Tamen- Dollungmukh road (Phase-I). However, to compensation the deforestation, compensatory aforestation measures are being deployed.

Due to vehicle movement during and post construction, threat lies that the animal would be killed in road accident. Mitigation efforts like control of speed needs to be taken, along with this remedial measures like animal rescue and medical attention need to be provided to save wildlife, To control man-animal conflict need careful management and mitigation, creating awareness and sensitization amongst the people.

The top soil management is one of the important aspect, and first step inhabitant restoration activities. Wherever possible top soil from areas being stripped should be immediately transferred to areas being reclaimed rather than to long term topsoil storage locations (this will help ensure survival of soil seed bank and aid reclamation

## 4. Flora & Fauna around the project:

Some of the endangered plants found in the area include *Angiopteris evecta*, *Cyathea spinulosa*, *Monotropa uniflora*, *Balanophora dioica*, *Lilium grandiflorum*, *Pleioblastus simonii*, *Clematis apiculata*, *Acer hookeri*, *A. oblongum* and *Galeola nudifolia*, among other. Also, endemic *Primula subansirika* is found in the sanctuary. Recently a new species of *Rhododendron* named as *Rhododendron pangeanum* by Dr. A.A Mao (Joint Director BSI, Itanagar, Arunachal Pradesh) in the year 2012.

Some fauna also found like Capped Langur (*Semnopithecus pileatus*), Assamese macaque (*Macaca assamensis*) and Rhesus macaque (*Macaca mulatta*) are the three known primates from the area. Leopard Cat (*Prionailurus bengalensis*) and jungle cat (*Felis chaus*) are few of the felids known to occur in the area. The information on flying squirrels in the area is poor.

There are about 150 species of birds known from the mid-elevation (1500-3000m) subtropical and temperate forests. Interesting records include Purple Cochoa (*Cochoa purpurea*), Rufous-necked hornbill (*Aceros nipalensis*), Yellow-rumped Honeyguide (*Indicator xanthonotus*), Himalayan Wood-owl (*Strix aluco*), Long-billed Wren babbler (*Rimator malacoptilus*), Golden-breasted Fulvetta (*Aleippe chrysotis*), and Beautiful Sibia (*Heterophasia pulchella*), among others.

Other important Species(butterfly, insects, reptiles etc like Python (*Python molurus*), Diard's blind snake (*Typhlops diardi*), Common Indian blind snake(*Typhlops braminus*), King cobra (*Ophiophagus Hannah*), Monocellate cobra (*Naja kauthia*), Golden tree snake (*Chrysopelea ornata*), Black krait (*Bangarus niger*), Large Indian monitor lizard (*Varanus bengalensis*), Rat snake (*Ptyas mucosus*), Pit viper (*Trimerasurus spp.*), Vine snake (*Aehatulla prasina*), Cooper head (*Elaphe radiate*), Assam trinket snake (*Elaphe prasina*), Assam snail eater (*Parcas monticola*), Indo-Chinese rat snake(*Ptyas korras*), Green rat snake (*Zoacys nigromarginatus*), White barred kukri (*Oligodon albocinctus*), Banded wolf snake (*Lycodon fasciatus*), Mountain keel back (*Amphiesma platyceps*), Stripped keel back (*Amphiesma stolata*), Checkered keel back (*Xenochrophis piscator*), False cobra (*Pseudoxenodon macrops*), Eastern gama (*Boiga trigonata*), Himalayan cat snake (*Boiga multifasciata*), Mock viper (*Psammodynastes pulverulentus*), Blotched pit viper (*Trimeresurus monticola*), Brown spotted pit viper (*Trimerasurus mucrisquamatus*), Jerdon's pit viper (*Trimerasurus jerdonai*)

#### 5. Action proposed to mitigate impacts:

Afforestation and enrichment plantation will be carried out. Plantation of indigenous species will be taken up in the stretch with an admixture of food and cover plants. Weeding/soil working will be done during the first, second, and third years respectively.

The plantation site will be a trench fenced and brushwood fence, for protection from cattle grazing. With the improvement in the habitat of Wildlife, the incidences of human-wildlife conflict will accordingly reduce.

Signboards mentioning DOs and Don'ts for construction workers will help to prevent disturbance to Wildlife. This shall also educate the local people and contractors.

#### 6. FINANCIAL FORECAST


Table 1: The financial outlay of Mitigation measures for Wildlife Mitigation Plan is as under:


Sl. No	Particular	Qty	Amount (in lakhs)	Remark
1.	Creation of mixed species afforestation plantation for (27.19 ha @ Rs. 104554/ha)	27.19 Ha	28.42824	As per norms
2.	Maintenance of afforestation linear afforestation plantation for initial 4 years a. First year @Rs. 32835/-per Ha b. Second year @Rs. 22310/-per Ha c. Third year @Rs. 8190/-per Ha d. Fourth year @ Rs. 8190/-per Ha	27.19 Ha	19.44765	As per norms

3.	Installation of Mini incinerators in Camp for the management of plastic and other non Biodegradable wastes@ 1.50 Lakhs each.	2 Nos	3.00	As per market rate
4.	Engagement of protection watchers for 2 person x 12 month @ Rs. 0.18 lakhs for 5 years	2 Person	21.60	As per norms
5.	Construction of a new Forest Check gate with hut under Hapoli Forest Division with provision for water and solar power for frontline staff for monitoring the traffic movement and also to prevent the illegal poaching of wildlife and smuggling of prohibited Forest produce i/c maint. for 3 (three) years. (7.00 + 3.00 = 10.00 lakh)	1	10.00	As per norms
6.	Creation of Real Time Monitoring center with CCTV and control Centre (in Outposts) for detecting wildlife movement and response	2 Nos	1.00	As per market rates
7.	Procurement of two wheeler mobility bikes for the movement of frontline staff including Forest watchers to monitor the wild animals movement. @Rs.1,10,000/-	1	1.10	As per market rates
8.	Construction of watch tower along with outpost for frontline staff with provision for water and solar power @Rs. 4.50 lakh + 1.45 lakh	1 Nos	5.95	As per approved rate
9.	River training and river slope stabilization along the affected portion of the river by planting local soil binding shrubs and climber plant species @ Rs. 2,500/- per sq.m	100	2.50	As per market rates
10.	Erection of superior quality Aliminium night vision signage along the road with slogans highlight in the importance of wildlife and plants; (1.2 x 0.9) m size with MS angle post @ Rs. 20,000/-	15 Nos	3.00	As per market rate
11.	Awareness and capacity building (1 camp per year) for 5 year@ Rs. 1.00 Lakhs	5 camps	5.00	As per market rate
	Monitoring & Evaluation i/c TA/DA for CWLW @1.00 lakh/yrs	L/S	5.00	
	<b>Total</b>		<b>106.02589</b>	
	<b>Say Rs.</b>		<b>106.00 Lakhs</b>	

*(Rupees One Crore Six Lakhs) Only*

Page 1 of 5

  
 PGCFC (WL & BD)  
 &  
 CWLW (A.P.) (Anagar)

  
 Divisional Forest Officer  
 Hapoli Forest Division  
 Ziro-791120

7. CONCLUSION

The mitigation plan aren't the roadblock for the development projects but is a management tool which could resolve the debate of Development Vs Environment, which may not prevent or undo the perpetual damage done to the ecology but could surely minimize the damage so that the net result from the change is the positive development, but as human development endeavor has made sustainability as its important pillar in past few decades, this mitigation plan is an effort in the same direction. If we could imbibe these principles and work towards effective and efficient management of our resources both natural and artificial, we would be able to achieve what we call is sustainable development.

qs


*Deviyan*  
PCCF (NL & BD)  
&  
CWLW (A.P.) Itanagar

*[Signature]*  
Divisional Forest Officer  
Hapoli Forest Division  
Ziro  
Divisional Forest Officer  
Hapoli Forest Division  
Zro-791120

Annexure - VIII

THE USER AGENCY SHALL EXPLORE THE POSSIBILITY OF SUCCESSFUL TRANSLOCATION OF MAXIMUM NUMBER OF TREES IDENTIFIED TO BE FELLED AND SHALL ENSURE THAT ANY TREE FELLING SHALL BE DONE ONLY WHEN IT IS UNAVOIDABLE AND THAT TOO UNDER STRICT SUPERVISION OF THE STATE FOREST DEPARTMENT

The Executive Engineer, Raga Division, PWD, Raga hereby undertakes that, it shall explore the possibility of successful translocation of maximum number of trees identified to be felled and shall ensure that any tree felling shall be done only when it is unavoidable and that too under strict supervision of the state forest department.


  
Executive Engineer  
Raga Division, PWD, Raga

Executive Engineer  
Raga Division, PWD AP,  
Raga

Annexure - X

VIOLATION OF ANY OF THESE CONDITIONS WILL AMOUNT TO VIOLATION OF FOREST (CONSERVATION) ACT, 1980 AND ACTION WOULD BE TAKEN AS PRESCRIBED IN GUIDELINES OF VAN (SANRASHAN EVAM SAMVARDHINIYAM, 1980 ISSUED BY THIS MINISTRY.

The Executive Engineer, Raga Division, PWD, Raga hereby undertakes that the Violation of any of these conditions will amount to violation of forest (conservation) act, 1980 and action would be taken as prescribed in guidelines of Van (Sanrashan Evam Samvardhan) Adhiniyam, 1980 issued by this Ministry.

  
Executive Engineer  
Raga Division, PWD, Raga

Executive Engineer  
Raga Division, PWD AP,  
Raga

ANNEXURE-IX



(for linear project other than plantation)

Rule 6(3) (e) of Forest (Conservation) Rule 2003 amended up to date)

File No. DC/KAM/LM-176/2020/05-6

GOVERNMENT OF ARUNACHAL PRADESH  
OFFICE OF THE DEPUTY COMMISSIONER  
KAMLE DISTRICT::RAGA


Dated:-24/03/2026

**TO WHOSOEVER IT MAY CONCERN**

In compliance of the Ministry of Environment and Forest (MoEF), Government of India's letter no.11-9/98-FC (pt) 3/8/2009 wherein the MoEF issued guidelines on submission of evidences for having initiated and completed the process of settlement of rights under the Scheduled Tribes and Other Traditional Forest Dwellers (Recognition of Forest Rights) Act, 2006 ('FRA', for short) on the forest land proposed to be diverted for non-forest use (read with MoEF's letter dated 05 Feb 2013) wherein MoEF issued certain relaxation in respect of linear project, it is certified that 27.19 ha of forest land is proposed to be diverted for favour of the PWD, Raga Division for construction of Tamen to Dollungmukh road (Phase 1) 42.03 km to 72.03 km in Kamle District of Arunachal Pradesh.

It is further certified that:-


- The complete process for identification and settlement of rights under the FRA has been carried out for the entire 24.14 ha of forest land proposed for diversion.
- The diversion of forest land of facilities managed by the Government as required under section 3(2) of the FRA have been completed and the Gram Sabha have given consent to it. (Not applicable in Linear project);
- The rights of Primitive Tribal Groups and Pre-Agricultural Communities, where applicable have been specifically safeguarded as per section 3 (1) (e) of the FRA.

  
(J.T.OBI) APCS (AG),  
Deputy Commissioner,  
Kamle District, Raga  
Deputy Commissioner  
Kamle District  
Raga

Annexure - XI

LEGAL STATUS OF THE FOREST LAND SHALL REMAIN UNCHANGED

The Executive Engineer, Raga Division, PWD, Raga hereby undertakes that Legal status of the forest land shall remain unchanged

  
Executive Engineer  
Raga Division, PWD, Raga  
Executive Engineer  
Raga Division, PWD AP,  
Raga

Annexure - XII

AT THE TIME OF PAYMENT OF THE NET PRESENT VALUE (NPV) AT THE THEN PREVAILING RATE, THE USER AGENCY SHALL FURNISH AN UNDERTAKING TO PAY THE ADDITIONAL AMOUNT OF NPV, IF SO DETERMINED, AS PER THE FINAL DECISION OF THE HON'BLE SUPREME COURT OF INDIA.


The Executive Engineer, Raga Division, PWD, Raga hereby undertakes to pay the additional amount of the NPV of the diverted forest land, it any becoming due after finalization/revision of the same by the Hon'ble Supreme Court of India

  
Executive Engineer  
Raga Division, PWD, Raga  
Executive Engineer  
Raga Division, PWD AP,  
Raga

Annexure - XIII

THE USER AGENCY SHALL TAKE ALL POSSIBLE PRECAUTIONS & CARE ALL THE TIME NOT TO IMPACT ADVERSELY THE SURROUNDING FORESTS AND FOREST LAND BY THEIR ACTIONS/ACTIVITIES.


The Executive Engineer, Raga Division, PWD, Raga hereby undertakes that the User Agency shall take all possible precautions & care all the time not to impact adversely the surrounding forests and forest land by their actions/activities.

  
~~Executive Engineer  
Raga Division, PWD, Raga~~  
Executive Engineer  
Raga Division, PWD AP,  
Raga

Annexure - XIV

THE USER AGENCY WILL UNDERTAKE COMPREHENSIVE SOIL AND WATER CONSERVATION MEASURES AT THE PROJECT COST.

The Executive Engineer, Raga Division, PWD, Raga hereby undertakes that the User Agency will undertake comprehensive soil and water conservation measures at the project cost.


  
~~Executive Engineer  
Raga Division, PWD, Raga~~  
Executive Engineer  
Raga Division, PWD AP,  
Raga

Amlexatze - RV

THE OVERBURDEN SHALL NOT BE DUMPED OUTSIDE THE WIDTH OF THE ROAD. THE MUCK GENERATED IN THE EARTH CUTTING WILL BE DISPOSED OFF AT THE DESIGNATED DUMPING SITES AND IN NO CASE THE MUCK/DEBRIS WILL BE ALLOWED TO ROLL DOWN THE HILL SLOPES.


The Executive Engineer, Raga Division, PWD, Raga hereby undertakes that the overburden shall not be dumped outside the width of the road. The muck generated in the earth cutting will be disposed off at the designated dumping sites and in no case the muck/debris will be allowed to roll down the hill slopes

Amlexatze - RV

  
Executive Engineer  
Raga Division, PWD, Raga  
Executive Engineer  
Raga Division, PWD AP,  
Raga

WHEREVER POSSIBLE AND TECHNICALLY FEASIBLE, THE USER AGENCY SHALL UNDERTAKE AFFORESTATION MEASURES ALONG THE ROAD WITHIN THE AREA DIVERTED UNDER THIS APPROVAL, IN CONCULTATION WITH THE STATE FOREST DEPARTMENT AT THE PROJECT COST.

The Executive Engineer, Raga Division, PWD, Raga hereby undertakes that the wherever possible and technically feasible, the user agency shall undertake afforestation measures along the road within the area diverted under this approval, in concultation with the State Forest Department at the project cost


  
Executive Engineer  
Raga Division, PWD, Raga

Executive Engineer  
Raga Division, PWD AP,  
Raga

Annexure - XVII

THE MUCK DUMPING AREA SHALL BE STABILIZED AND PLANTATION OF SUITABLE SPECIES SHALL BE CARRIED OUT OVER STABILIZED DUMPS ON THE COST OF THE USER AGENCY UNDER THE SUPERVISION OF STATE FOREST DEPARTMENT.

The Executive Engineer, Raga Division, PWD, Raga hereby undertakes that the muck dumping area shall be stabilized and plantation of suitable species shall be carried out over stabilized dumps on the cost of the user agency under the supervision of State Forest Department.


  
~~Executive Engineer  
Raga Division, PWD, Raga~~

Executive Engineer  
Raga Division, PWD AP,  
Raga

Annexure - XVIII

THE DESIGNING OF CULVERTS/BRIDGES, IF ANY, OVER THE NATURAL STREAMS/RIVERS/CANALS SHOULD BE DONE IN SUCH A MANNER THAT IT DOES NOT HAMPER THE NATURAL COURSE OF THE WATER, DOES NOT GIVE RISE TO WATER LOGGING AND ALSO DOES NOT HAMPER THE MOVEMENT OF THE WILD ANIMALS.

The Executive Engineer, Raga Division, PWD, Raga hereby undertakes that the designing of culverts/bridges, if any, over the natural streams/rivers/canals should be done in such a manner that it does not hamper the natural course of the water, does not give rise to water logging and also does not hamper the movement of the wild animals

  
~~Executive Engineer  
Raga Division, PWD, Raga~~

Executive Engineer  
Raga Division, PWD AP,  
Raga

Amlexabk - XLA

ALL THE SITE-SPECIFIC ENGINEERING STRUCTURES LIKE RETAINING WALLS, BREAST WALL AND DRAINAGE SHALL BE CONSTRUCTED TO AVOID ANY SOIL EROSION AND TO PROVIDE SLOPE STABILITY OF THE CONCERNED HILLS.

The Executive Engineer, Raga Division, PWD, Raga hereby undertakes that the all the site-specific engineering structures like retaining walls, breast wall and drainage shall be constructed to avoid any soil erosion and to provide slope stability of the concerned hills

Amlexabk - XX

  
Executive Engineer  
Raga Division, PWD, Raga  
Executive Engineer  
Raga Division, PWD AP,  
Raga

NO LABOUR CAMP SHALL BE ESTABLISHMENT ON THE FOREST LAND AND THE USER AGENCY SHALL PROVIDE FUELS PREFERABLY ALTERNATE FUELS TO THE LABOURERS AND THE STAFF WORKING AT THE SITE SO AS TO AVOID ANY DAMAGE AND PRESSURE ON THE NEARBY FOREST AREAS.


The Executive Engineer, Raga Division, PWD, Raga hereby undertakes that the no labour camp shall be establishment on the forest land and the User Agency shall provide fuels preferably alternate fuels to the labourers and the staff working at the site so as to avoid any damage and pressure on the nearby forest areas.

  
Executive Engineer  
Raga Division, PWD, Raga  
Executive Engineer  
Raga Division, PWD AP,  
Raga

Annexure - XXI

THE USER AGENCY SHALL TAKE SPECIAL MEASURES FOR PREVENTION OF LANDSLIDE/EROSION BY BIOLOGICAL OR MECHANICAL MEASURES AND STABILIZATION OF SIDE SLOPE TO AVOID LANDSLIDES AND ENSURE THAT MUCK IS DUMPED ONLY ON IDENTIFIED MUCK DUMPING AREA AS PER MUCK DUMPING PLAN.

The Executive Engineer, Raga Division, PWD, Raga is hereby undertakes that the user agency shall take special measures for prevention of landslide/erosion by biological or mechanical measures and stabilization of side slope to avoid landslides and ensure that muck is dumped only on identified muck dumping area as per Muck Dumping Plan

  
Executive Engineer  
Raga Division, PWD, Raga  
Executive Engineer  
Raga Division, PWD AP,  
Raga

Annexure - XXII

THE ROAD SIDE PLANTATION OF INDIGENOUS SPECIES WITH ECONOMIC AND ECOLOGICAL IMPORTANCE IN CONSULTATION WITH THE COMMUNITIES/JFMC MAY BE UNDERTAKEN AS PER MORTH GUIDELINE BY THE USER AGENCY.


The Executive Engineer, Raga Division, PWD, Raga is hereby undertakes that the road side plantation of indigenous species with economic and ecological importance in consultation with the communities/JFMC may be undertaken as per MoRTH guideline by the user agency.

  
Executive Engineer  
Raga Division, PWD, Raga  
Executive Engineer  
Raga Division, PWD AP,  
Raga

Annexure - XXIII

THE USER AGENCY SHALL UNDERTAKE WITH SPECIAL ATTENTION FOR THE ROAD SIDE AMENITIES SUCH AS TOILET, BUS SHED, ETC AS PER THE GUIDELINE OF MORTH, WHEREVER NECESSARY. FOR ALL SUCH AMENITIES, SPECIAL NEEDS OF WOMEN & DIFFERENTLY ABLED TO BE KEPT IN MIND.


The Executive Engineer, Raga Division, PWD, Raga is hereby undertakes that the user agency shall undertake with special attention for the road side amenities such as toilet, bus shed, etc as per the guideline of MoRTH, wherever necessary. For all such amenities, special needs of women & differently abled to be kept in mind

  
Executive Engineer  
Raga Division, PWD, Raga  
Executive Engineer  
Raga Division, PWD AP,  
Raga

Annexure - XXIV

THE FOREST LAND PROPOSED TO BE DIVERTED SHALL UNDER NO CIRCUMSTANCES BE TRANSFERRED TO ANY OTHER AGENCIES, DEPARTMENT OR PERSON WITHOUT PRIOR APPROVAL OF GOVT. OF INDIA.


The Executive Engineer, Raga Division, PWD, Raga is hereby undertakes that the forest land proposed to be diverted shall under no circumstances be transferred to any other agencies, department or person without prior approval of Govt. of India

  
Executive Engineer  
Raga Division, PWD, Raga  
Executive Engineer  
Raga Division, PWD AP,  
Raga

Annexure - XXV

NO DAMAGE TO THE FLORA AND FAUNA OF THE ADJOINING AREA SHALL BE CAUSED.

The Executive Engineer, Raga Division, PWD, Raga is hereby undertakes that the No damage to the flora and fauna of the adjoining area shall be caused.

  
Executive Engineer  
Raga Division, PWD, Raga  
Executive Engineer  
Raga Division, PWD AP,  
Raga

Annexure - XXVI

THE LAY OUT OF THE PROPOSAL SHALL NOT BE CHANGED WITHOUT THE PRIOR APPROVAL OF THE CENTRAL GOVERNMENT.


The Executive Engineer, Raga Division, PWD, Raga is hereby undertakes that the lay out of the proposal shall not be changed without the prior approval of the Central Government

  
Executive Engineer  
Raga Division, PWD, Raga  
Executive Engineer  
Raga Division, PWD AP,  
Raga

Annexure - XXVII

THE USER AGENCY SHALL COMPLY ALL THE PROVISIONS OF THE ALL ACTS, RULES, REGULATIONS, GUIDELINES, HON;BLE COURT ORDER (S) AND NGT ORDER (S) PERTAINING TO THIS PROJECT, IF ANY, FOR THE TIME BEING IN FORCE, AS APPLICABLE TO THE PROJECT.

The Executive Engineer, Raga Division, PWD, Raga is hereby undertakes that the user agency shall comply all the provisions of the all Acts, Rules, Regulations, Guidelines, Hon;ble Court Order (s) and NGT order (s) pertaining to this project, if any, for the time being in force, as applicable to the project

  
Executive Engineer  
Raga Division, PWD, Raga  
Executive Engineer  
Raga Division, PWD AP,  
Raga

ANNEXURE-XXVIII

NO ADDITIONAL OR NEW PATH WILL BE CONSTRUCTED INSIDE THE FOREST AREA FOR TRANSPORTATION OF CONSTRUCTION MATERIALS FOR EXECUTION OF THE PROJECT WORK.

The Executive Engineer, Raga Division, PWD, Raga is hereby undertakes that the no additional or new path will be constructed inside the forest area for transportation of construction materials for execution of the project work


ANNEXURE-XXIX

  
Executive Engineer  
Raga Division, PWD, Raga  
Executive Engineer  
Raga Division, PWD AP,  
Raga

THE PERIOD OF DIVERSION UNDER THIS APPROVAL SHALL BE CO-TERMINUS WITH THE PERIOD OF LEASE TO BE GRANTED IN FAVOUR OF THE USER AGENCY OR THE PROJECT LIFE, WHICHEVER IS LESS.

The Executive Engineer, Raga Division, PWD, Raga is hereby undertakes that the period of diversion under this approval shall be co-terminus with the period of lease to be granted in favour of the user agency or the project life, whichever is less

ANNEXURE-XXX

  
Executive Engineer  
Raga Division, PWD, Raga  
Executive Engineer  
Raga Division, PWD AP,  
Raga

THE FOREST LAND SHALL NOT BE USED FOR ANY PURPOSE OTHER THAN THAT SPECIFIED IN THE PROJECT PROPOSAL.

The Executive Engineer, Raga Division, PWD, Raga is hereby undertakes that the forest land shall not be used for any purpose other than that specified in the project proposal

  
Executive Engineer  
Raga Division, PWD, Raga  
Executive Engineer  
Raga Division, PWD AP,  
Raga

1944

1945

1946