

**GOVERNMENT OF ANDHRA PRADESH  
FOREST DEPARTMENT**

<p>From Sri Ajaya Kumar Naik, IFS., Prl. Chief Conservator of Forests &amp; Head of Forest Force, Andhra Pradesh, Mangalagiri – 522 503.</p>	<p>To The Spl. Chief Secretary to Government, Environment, Forests, Science &amp; Technology Department, Andhra Pradesh, Velagapudi, Guntur District.</p>
--	---

**Rc.no. EFS02-15029/33/2018-FCA SEC-PCCF /FCA-3, dated:09-07-2025.**

Sir,

Sub:-	APFD – Van (Sanrakshan Evam Samvardhan) Adhiniyam, 1980 – Diversion of <b>4.490 Ha</b> of forest land in Compt. No. 127 of Kondaveedu Extn -1 RF Ameenabad beat, Guntur Range and diversuib for extraction of raod metal and gravel in faovur of M/s Dara Minerals, Managing Partner Sri Dara Appa Rao – <b><i>In-principle (Stage-I) approval</i></b> –Condition Wise compliance report – submission of report - Reg.
Ref:-	<ol style="list-style-type: none"> <li>1. MoEF &amp; CC, GoI, IRO, Vijayawada, Lr No.4-APB095/2019-CHN part/102, dt.13.12.2021 communicated via GoAP , EFS&amp;T (Section-II) department Memo no.3160/Sec.II/2019/982336 dt.17.12.2021.</li> <li>2. PCCF,AP,MangalagiriRc.No.15029/33/2018/FCA-SECPCCF/FC-3, dt.26.12.2021</li> <li>3. DFO, Gunur, Rc.No. 1821/2016/TO, dt.12.05.2025.</li> <li>4. CF, Guntur Rc.No. 2193/2020TO dt. 24-01-2025</li> </ol>

\*\*\*\*\*

It is submitted that, the Government of Andhra Pradesh in the reference 1<sup>st</sup> cited while communicating the copy of in-principle stage-1 approval accorded by the MoEF & CC, Government of India, Regional office at Vijayawada for Diversion of **4.490 Ha** of forest land in Compt. No. 127 of Kondaveedu Extn -1 RF Ameenabad beat, Guntur Range for extraction of road metal and gravel in faovur of M/s Dara Minerals, Managing Partner Sri Dara Appa Rao have requested to furnish compliance report on conditions stipulated in the Stage-I approval for taking further action in the matter.

In this regard the CF, Guntur in the reference 4<sup>th</sup> cited has submitted compliance report on in-principle Stage-I conditions stipulated, based on the reports furnished by the DFO, Guntur in the reference 3<sup>rd</sup> cited as follows.

Gol Condition no.	Conditions imposed by the GOI	Compliance report furnished Conservator of Forests, Guntur Circle
1	2	3
1	Legal status of the diverted forest	The CF, Guntur has reported that,

	land shall remain unchanged	there is no change in legal status of the RF
2	Demarcation of the forest area proposed for diversion shall be carried out by erecting 4 feet high cement concrete pillars duly numbered at an interval of 20 m at the cost of the user agency. The user agency shall ensure demarcation boundary of safety zone.	The CF, Guntur has reported that, the user agency demarcated the area as per the condition stipulated including the demarcation of boundary of safety zone. The pillar wise referencing points with the map furnished by the DFO, Guntur is enclosed with.
3	Compensation over the identified non-Forest land for an extent of 5.15 in survey numbers, 1018,1019, 1020, 1021 and 1022 in Allinagaram (V) of Komarole (M) of Prakasham district shall be raised and maintained by the State Forest Dept from the funds to be provided by the user agency	The CF, Guntur has submitted that, an amount of <b>Rs.63.813</b> lakh towards compensatory afforestation has been deposited by the user agency through online. The copy of the payment received is enclosed herewith.
4	The entire Non Forest land proposed for CA over an extent 5.15 ha in survey numbers, 1018,1019,1020,1021 and 1022 in Allinagaram (V), Komarole (M) of Prakasham district for raising compensatory afforestation shall be transferred and mutated in the name of Forest Dept and notified as RF/ PF prior to stage-II approval. A copy of the original notification declaring the forest land under section 4 or section 29 of the Indian forest act 1927 or under the relevant section of the state Forest Act may be submitted by the state government prior to stage-II approval..	The CF, Guntur has submitted that, the entire Forest land identified towards raising and maintenance of CA over an extent of 4.73 ha in Sy.No.1018,1019,1020,1021,& 1022 in Allinagaram village of Komarole Mandal of Prakasam has been transferred in favor of Forest Dept and notified as protected forest under section 24 of AP Forest Act 1967 vide PCCF proceeding reference number 7042/2024/WLR 1, dated 9.11.2024.  A copy of Gazette notification published in AP State Gazette is enclosed herewith.
5	A minimum of 1000 plants per hectare of diverted forest area should be planted in the Identified CA land. In case the required numbers could not be planted then the balance shall be planted in the nearby RF/PF by the state Forest Dept at the cost of the user agency.	It was reported that, CA scheme has been prepared over an extent of 4.73 with 3x3m escapement duly proposing 1100 plants per ha. Hence identification of nearby RF/PF does not arise in this case
6	The approach CA land and	The CF, Guntur has submitted

	compensatory afforestation scheme shall not be changed without prayer approval of the central government	that, the approved compensatory afforestation scheme shall not be changed without prayer approval of the central government
7	The State Government shall charge the Net Present Value of the diverted forest land measuring 4.49 h a from the user Agency as per the orders of the Hon'ble Supreme Court dated 28.03.2008 and 09.05.2008 in IA Nos.826 in 566 with related IA's in Writ Petition (Civil) No.202/1995 and the guidelines issued by the Ministry vide letter No.5-3/2007 - FC dated 05.02.2009 in this regard;	The CF, Guntur has submitted that, an amount of <b>Rs.30.090</b> lakhs towards Net Present Value has been deposited by user agency through online. The payment receipt is enclosed.
8	Additional amount of the Net Present value (NPV) of the diverted forest land if any, becoming due after revision of the same by the Hon'ble Supreme Court of India in future, shall be charged by the State Government from the User Agency. The User Agency shall furnish an Undertaking to this effect;	The CF, Guntur has submitted that, an undertaking furnished by the user agency is enclosed herewith.
9	All the funds received from the user agency under the project shall be transferred / deposited to the funds to CAMPA fund only through e-portal ( <a href="https://parivesh.nic.in/">https://parivesh.nic.in/</a> )	It was reported that, the user agency has transferred/ deposited the funds to CAMPA fund through e-portal ( <a href="https://parivesh.nic.in/">https://parivesh.nic.in/</a> )
10	In case, the quarry lease is adjoining habitation, the stretch of the boundary of the safety zone of the lease adjacent to the habitation /roads should be properly fenced by the User Agency at the project cost to protect the vegetation/ regeneration activities in the safety zone,	The CF, Guntur has submitted that, an undertaking furnished by the user agency is enclosed herewith.
11	Safety zone shall be maintained as a green belt and to ensure dense canopy cover in the area, regeneration activity shall be taken up by the User Agency at the project cost under the supervision of the State Forest Department;	The CF, Guntur has submitted that, an undertaking furnished by the user agency is enclosed herewith.
12	The State Forest Department shall carry out afforestation and its	The CF, Guntur has submitted that, the user agency has

	<p>maintenance on degraded forest land over 1 ½ times the extent of safety zone at the project cost. The DGPS co ordinates of the area shall be submitted along with compliance report;</p>	<p>deposited an amount of Rs. <b>9.37</b> lakh towards afforestation and its maintenance on degraded forest land over 1 ½ times the extent of safety zone through online. Copy of payment receipt is enclosed.</p>
13	<p>The state Forest Department shall undertake gap planting and Soil and moisture conservation activities to restock and rejuvenate the degraded open forest (having crown density less than 0.4), if any, located in the area within 100 meters from the outer perimeter of the mining lease using native species at the project cost;</p>	<p>The CF, Guntur has submitted that, the agency has deposited an amount of Rs. <b>4.846</b> lakh towards gap planting over an extent of 5 Ha and Soil and moisture conservation activities, through online. Copy of payment receipt is enclosed</p>
14	<p>The User agency shall undertake quarry under reclamation as per the approved quarry plan, and shall submit an annual compliance report to the Integrated Regional Office, Vijayawada</p>	<p>The CF, Guntur has submitted that, an undertaking furnished by the user agency is enclosed herewith.</p>
15	<p>The diversion of the said forest land under this approval shall be for a period co-terminus with the period of the mining lease proposed to be granted under the Mines and Minerals (Development and Regulation) Amendment Act, 2015 or rules framed there under. The user Agency shall submit a copy of the quarry lease once obtained, to the Integrated Regional Office, Vijayawada for record;</p>	<p>The CF, Guntur has submitted that, an undertaking furnished by the user agency is enclosed herewith.</p>
16	<p>The corrected certificate indicating area of 4.49 ha instead of 4.78 ha in the RQP certificate on page 4 of the Approved Mining Plan shall be submitted for record purpose.</p>	<p>The CF, Guntur has submitted that, the user agency has submitted the corrected certificate indicating area of 4.49 ha instead of 4.78 ha in RQP certificate on page no.4 of Approved Plan, which is enclosed herewith.</p>
17	<p>The user Agency shall obtain the Environmental Clearance as per the provisions of the Environment (Protection) Act, 1986, if applicable</p>	<p>The CF/CF, Guntur has submitted that, the user agency, in their compliance report informed that, they have applied for Environmental clearance which is under process. The user agency submitted an undertaking stating that, they will submit the Environmental Clearance as and</p>

		when the environmental clearance issued by the Govt. The undertaking furnished by the UA is enclosed
18	Consent of the State Pollution Control Board shall be obtained under the Air and Water act before commencement of mining operations and it shall be renewed regularly;	The CF, Guntur has submitted that the user agency has applied for consent of AP State Pollution Control Board which is under process. The user agency submitted an undertaking stating that, they will submit the consent as and when they receive it from the AP State Pollution Control Board. The undertaking furnished by the UA is enclosed
19	As the submitted mining plan is for a period of 5 years, revised mining plan shall be submitted to the IRO, Vijayawada for commencement of quarry operation from 6th year onwards	The CF, Guntur has submitted that the user agency stated that the mining will be approved initially for 5 years by Mines department. The user agency submitted an undertaking that they would submit mining plan accordingly before commencement of work. The undertaking furnished by the UA is enclosed
20	Only temporary Storage sheds shall be set up in the area and no permanent structure shall be constructed	The CF, Guntur has submitted that, an undertaking furnished by the user agency is enclosed herewith.
21	No labour camps shall be established on the forest land. The user Agency shall provide firewood, preferably alternate fuel to the labourers and the staff working at the site so as to avoid any damage and pressure on the adjacent forest area;	The CF, Guntur has submitted that, an undertaking furnished by the user agency is enclosed herewith.
22	The layout plan of the proposal shall not be changed without prior approval of the Central Government	The CF, Guntur has submitted that, an undertaking furnished by the user agency is enclosed herewith.
23	The User Agency and the State Government shall ensure compliance to all the Acts, rules, Regulation, Court orders and Guidelines of the Ministry, for the time being in force, applicable to such project;	The CF, Guntur has submitted that, an undertaking furnished by the user agency is enclosed herewith.
24	The forest land shall not be used for any purpose other than that specified in the proposal and total	The CF, Guntur has submitted that, an undertaking furnished by the user agency is enclosed

	forest area utilized for the project shall not exceed 4.49 ha including safety zone area ;The User Agency shall furnish an undertaking to this effect.	herewith.
25	The forest land proposed to be diverted shall under no circumstances be transferred or sublet to any other agency or Department or person without prior approval of the Central Government	The CF, Guntur has submitted that, an undertaking furnished by the user agency is enclosed herewith.
26	The mitigative measures proposed for the protection of forest area located adjacent to the quarry lease area shall be implemented from the first year itself at the project cost;	The CF, Guntur has submitted that, an undertaking furnished by the user agency is enclosed herewith. Further DFO, Guntur stated that, implementation of this condition will be monitored at the time of commencement of work in RF area by the user agency.
27	Any other condition that the regional officer (Central), Integrated Regional Office, Vijayawada may impose from time to time in the interest of afforestation, Conservation and management of flora and fauna in the area shall be complied by the User Agency	The CF, Guntur has submitted that, an undertaking furnished by the user agency is enclosed herewith.
28	In the event of failure to comply with any of the above conditions the User Agency is liable for penal action as per the rules / guidelines issued under FCA, 1980;	The CF, Guntur has submitted that, an undertaking furnished by the user agency is enclosed herewith.
29	The In-principle approval shall be valid for a period of 5 years from the date of issue of the same in the event of non-compliance of the above conditions this in-principle approval may be revoked as per the rules;	The CF, Guntur has submitted that, the compliance report is submitted within a period of 5 years from the date of receipt of In-principle (Stage-I) approval. Hence, revoke of the proposal does not arise.

Further, with reference to the instructions issued by this office to comply with the following two conditions in accordance with the Govt. of India instructions issued cited vide F.no.7-23/2012-FC, dt.24.07.2013 communicated in Prl.Chief Conservator of Forests, (HoFF) AP, Mangalagiri Rc.no.45921/2001-F4, dated. 23.08.2013 and publish the orders at the cost of the project proponent has furnished compliance as detailed below.

S.no.	Prl. Chief Conservator of Forests (HoFF), Andhra	Compliance
-------	--	------------

Pradesh, conditions		
1	2	3
1.	Publish the entire forest clearances granted in verbatim along with the conditions and safe-guards imposed by the Central Government in two widely circulated daily newspapers, one in vernacular language and another in English language, so as to make people aware of the permission granted to the project proponent for use of forest land for non-forestry purposes.	The user agency has published the total forest clearances granted in Eenadu Telugu daily News Paper and The HANSINDIA English daily News Paper on 23.08.2024 i.e. in two widely circulated daily News Papers, one in Vernacular Language and the other in English language, so as to make people aware of the permission granted to the project proponent for the use of forest land for non – forestry purpose which are herewith submitted for kind perusal (Copy enclosed).
2	The copies of the Forest clearance should also be submitted to the Heads of local bodies, Panchayats and Municipal Bodies by the project proponents in addition to the relevant offices of the Government who in turn have to display the same for 30 days.	It is submitted that, the copies of the forest clearance submitted to MPDO Office, Medikonduru & Gram Panchayat, Perecherla and the acknowledgements are herewith submitted for kind perusal.

In view of the above, the compliance report submitted by the Conservator of Forests, Guntur in the reference 4<sup>th</sup> cited may be forwarded to the MoEF & CC, Government of India for obtaining **Stage –II approval (Final)** under the provisions of Van (Sanrakshan Evam Samvardhan) Adhiniyam 1980 and Rules 2023.

Encl.: As above


Yours faithfully  
**AJAYA KUMAR NAIK**  
 Prl. Chief Conservator of Forests &  
 Head of Forest Force

Copy to the Conservator of Forests, Guntur Circle, Guntur for information.

Copy to the District Forest Officer, Guntur for information and necessary action.

Copy to the District Collector & District Magistrate, Guntur District for information.

Digitally signed by  
**AJAYA KUMAR NAIK**  
 Date: 09-07-2025  
 19:41:52



4251

**GOVERNMENT OF ANDHRA PRADESH  
FOREST DEPARTMENT**

From  
Sri I. Kasi Viswanadha Raju, IFS,  
Conservator of Forests,  
Guntur Circle, Guntur

To  
The Prl. Chief Conservator of Forests &  
Head of Forest Force  
Andhra Pradesh, Mangalagiri

**Rc. NO. 2115/2016TO dt. 11-06-2025**

Sir,

Sub:- APFD- Van (Sanrakshan Evam Samvardhan) Ahiniyam 1980 and rules 2023 -Diversion of 4.490 Ha. Of forest land in Compt. No. 127 of Kondaveedu Extn -1 RF Ameenabad beat, Guntur Range and diversuib for extraction of raod metal and gravel in faovur of M/s Dara Minerals, Managing Partner Sri Dara Appa Rao - In principle (Stage-I)O approval received -Compliance report submitted - submission of additional information - Reg.

Ref:- 1.PCCF,AP,MangalagiriRc.No.15029/33/2018/FCA-SECPCCF/FC-3,  
dt.29.04.2025  
2. DFO,Guntur Rc.No.1821/2016/TO,dt.12.05.2025

**&&&&**

With reference to the ref 1<sup>st</sup> cited it is submitted that, in the ref 2<sup>nd</sup> cited, the District Forest Officer, Guntur has submitted the replies to the additional information as called for in the ref 1<sup>st</sup> cited is as detailed below:

S.No	Short Comings Identified by the PCCF	Reply
1	It is mandatory to upload condition wise compliance report in PARIVESH portal uploaded by the user agency. Ensure that it shall be uploaded invariably	It is submitted that the DFO Guntur stated that, the User Agency has uploaded condition wise compliance report in PARIVESH-1 Portal. A Copy of the Part-II submitted by the DFO Guntur is enclosed here with for favour of kind information.
2	Copy of the Gazette Notification published in state and District level (NFL notification) was not submitted/enclosed in the compliance report.	It is submitted that, the user agency has also uploaded the copy of gazette notifcation published in AP State gazette and a Copy of the AP State Gazette Notification is submitted here with.



S.No	Short Comings Identified by the PCCF	Reply
3	It is also observed that the payment made towards the compensatory levies are in "unpaid status" as verified from the PARIVESH portal. Ensure that, the compliance shall be submitted only after the confirmation of the paid status in the PARIVESH portal	It is submitted that the DFO reported that, as verified from the Payment Status in PARIVESH portal the User Agency has paid the Compensatory Levis for an amount of Rs.1,03,30,900/- as per the Demand notice issued by the DFO, Guntur and uploaded the payment details in PARIVESH portal. The same is reflected in Col. No. 18 of Part-II of Parivesh-1 web protal. A copy of Part II is enclosede herewithf for favour of kind perua.

A copy of the ref 2nd cited together with its enclosures are enclosed herewith for favour of kind perusal and futher necessary action.

**Encl:** as above

Yours faithfully,  
Sd/-I. Kasi Viswanadha Raju,  
Conservator of Forests,  
Guntur Circle, Guntur

//tcbo//

  
Technical Officer

637  
11/06/2025

GOVERNMENT OF ANDHRA PRADESH  
FOREST DEPARTMENT



From  
M.Hima Sailaja, Dy.C.F.,  
District Forest Officer,  
Guntur

To  
The Conservator of Forests,  
Guntur Circle,  
Guntur

Re. NO. 1821/2016/TO dt. 10-06-2025

Sir

**Sub:** APFD, F (C) Act, 1980 - "Diversion of 4.490 Ha of forest land in Compartment No:127 of Kondaveedu Extn-I RF, Ameenabad Beat, Guntur Range of Guntur Division for extraction of Road metal and gravel in favour of M/s. Dara Minerals Mg.pt. Sri Dara Appa Rao"- In principle (Stage-I) approval accorded -submission of compliance report - Additional information called for- instructions issued- Reg.

**Ref:** 1.PCCF,AP,Mangalagiri Rc.No.15029/33/2018/FCA-SECPCCF/FC-3,  
dt.29.04.2025  
2. DFO,Guntur Rc.No.1820/2016/TO,dt.12.05.2025

\*\*\*\*\*

In obedience to the instructions issued vide reference 1<sup>st</sup> cited, I submit here with the point wise additional information as called for by the Prl. Chief Conservator of Forests & HoFF, A.P., Mangalagiri regarding Diversion of 4.490 Ha of forest land in Compartment No:127 of Kondaveedu Extn-I RF, Ameenabad Beat, Guntur Range of Guntur Division for extraction of Road metal and gravel in favour of M/s. Dara Minerals Mg.pt. Sri Dara Appa Rao, Ongole, Prakasham District as follows.

S.No	Short Comings Identified by the PCCF	Reply submitted
1	It is mandatory to upload condition wise compliance report in PARIVESH portal uploaded by the user agency. Ensure that it shall be uploaded invariably	It is submitted that the User Agency has uploaded condition wise compliance report in PARIVESH Portal. Copy of the Part-II is enclosed here with.
2	Copy of the Gazette Notification published in state and District level (NFL notification) was not submitted/enclosed in the compliance report.	Copy of the Gazette Notification published in state and District level (NFL notification) is submitted here with.
3	It is also observed that the payment made towards the compensatory levies are in "unpaid status" as verified from the PARIVESH portal. Ensure that, the compliance shall be submitted only after the confirmation of the paid status in the PARIVESH portal	It is submitted that as verified from the Payment Status in PARIVESH portal the User Agency has paid the Compensatory Levis for an amount of Rs.1,08,11,900/- as per the Demand notice issued by the DFO, Guntur and uploaded the payment details in PARIVESH portal

This is submitted for favour of kind information

Encl: as above

Yours faithfully

*[Signature]*  
District Forest Officer  
Guntur

*[Signature]*  
2/6/25

*[Signature]*  
2/6/25



**PART-II**

(To be filled by the concerned Deputy Conservator of Forest)

State Serial No. of proposal : AP-011/2019

## 1. Location of the project/Scheme : Andhra Pradesh

(i)

State / Union Territory : Andhra Pradesh

(ii)

District : Guntur

(iii)

Forest Division : Guntur

(iv)

Area of forest land proposed for diversion (in ha.) : 4.49

(v)

Category of the Proposal: Quarrying

## 2. Legal status of forest land proposed for diversion

S. No.	Division	Forest Land(ha.)	Legal Status
1	Guntur	4.49	Reserved Forest
Total		4.49	

Division 1. : Guntur

## 3. District wise area to be diverted in the division

S. No.	District	Area(ha.)
1	Guntur	4.49
Total		4.49

## 4. Details of Vegetation available in the forest land proposed for diversion

(i)

Density of vegetation

S. No.	Area(in ha.)	Density	Eco-Class
1	4.49	0.2	Eco 4
Total.	4.49		

## (ii) Species-wise local/scientific names and girth-wise enumeration of trees at FRL

S. No.	Scientific Name	Local Name	(0-30)cm.	(31-60)cm.	(61-90)cm.	(91-120)cm.	(121-150)cm.	(>150)cm.
1	Neem	Vepa	8	8	0	0	0	0
2	Grewia Tiliaefolia	Jana	88	0	0	0	0	0
3	Prosopis Juliflora	Prosopis Juliflora	24	4	0	0	0	0
4	Others	Kale	36	0	0	0	0	0
5	Others	Parika	72	0	0	0	0	0
6	Others	Velthuru	8	0	0	0	0	0
Total			236	12	0	0	0	0
Sub Total (No of Trees.)			248					

## 5. Working plan prescription for the forest land proposed for diversion :

As per working plan prescription the Reserve Forest is included in Degraded Forest improvement working circle

6. Brief note on vulnerability of the forest area to erosion : The alignment is gentle gradient and hence the erosion is minimum

7. Approximate distance of the proposed site for diversion from boundary of forest(in km.) : 0

## 8. Significance of the forest land proposed for diversion from wildlife point of view

- (i). Details of wildlife present in and around the forest land proposed for diversion : Hare and Wildboar
- (ii). Whether forms part of national park, wildlife sanctuary, biosphere reserve, tiger reserve, elephant corridor, wildlife migration corridor etc. : No
- (iii). Whether the forest land proposed for diversion is located within eco-sensitive zone(ESZ) of the Protected Area notified under Wildlife(Protection) Act, 1972 (Note: In case, ESZ of a Protected Area is not notified, then, 10kms distance from boundary of the Protected Area should be treated as ESZ): No
- (iv). Whether any national park, wildlife sanctuary, biosphere reserve, tiger reserve, elephant corridor, wildlife migration corridor etc., is located within 1 Km. from boundary of the forest land proposed for diversion : No

(v). Whether any rare/endangered/unique species of flora and fauna found in the area : No

9.

Details of any protected archaeological/heritage site/defence establishment or any other important monument located in the area, if any

(i). Whether any protected archaeological/heritage site/defence establishment or any other important monument is located in the area : No

10. Comment as to the reasonability of the extent of the forest land proposed for diversion

(i). Whether the requirement of forest land as proposed by the user agency is unavoidable and bare minimum for the project : Yes

11. Details of violation(s), if any ,committed

(i). Whether any work in violation of the Act or guidelines issued under the Act has been carried out : No

12. Whether work in violation is still in progres(Yes/No) : NIL

13. Details of compensatory afforestation scheme

(i).

Patch wise details of non-forest or Revenue forest land to be provided by User Agency for CA

Patch Wise Details						
S.no	District Name	Village	Area(in ha.)	khasra	KML file	Present Owner file
1	Guntur	Alliagaram	5.15	Sy.no-1018,1019,1020,1021,1022		

(ii).

Upload a scanned copy of the Geo-referenced map of the forest land proposed for C.A. prepared by using DGPS or Total Station:

(iii).

Upload a copy of Survey of India Toposheet indicating boundary of forest land proposed for C.A:

(iv).

Copy of CA scheme details:

(iv).

Copy of CA scheme details: NA

Additional information Details

S. No.	Documents	Remarks
1		CA Details
2		Certificates
3		PART II
4		Enumeration list
5		Field Inspection photo
6		NPV
7		Specific recommendation
8		Field Inspection notes

14. District Profile

S.no	District Name	Geographical area of the district (in ha.)	Forest area of the district (in ha.)	Total forest area diverted since 1980 (in ha.)	No. of Approved Cases	Forest Land including penal C.A. (in ha.)	Progress of compensatory afforestation as on(date)	A) Forest land (in ha.)	B) Non-forest land (in ha.)
1	Guntur	1139100	166143	1140.978	32	591.945	31/12/2018	591.945	68.382



15. Site inspection report of the DFO/CCF/Nodal Officer highlighting important facts pertaining to the forest land

Division Name	Circle	Site inspected By	Whether site inspected	No. of times site visited	Site inspection report	Date of visit
Guntur	Guntur	DFO	Yes	One		17/04/2019
	Guntur	CF	No		No Data	

(Specific recommendation of the DFO/CCF/Nodal Officer with(Part II,III & Part IV))

16. Specific recommendation of the DFO/CCF/Nodal Officer for acceptance or otherwise of the proposal with reason


Division	Circle	Recommendation By	Recommendation	Reason	Letter	Whether CF agreed
Guntur	Guntur	DFO	Recommended	The proposed forest area for diversion of 4.49 Ha of forest land in Compt No. 127 of Kondaveedu Extension I Reserve Forest, Ameenabad Beat, Guntur Range, Guntur		

				Division and District for extraction of Road metal and Building stone in favour of Sri Dara Appa Rao, R/o. Yadavolu V, Devarapalli M, W.G. District. of Andhra Pradesh is recommended		
	Guntur	CF	Recommended	Recommended		Yes
		Nodal Officer	Recommended	Both, the Divisional Forest Officer, Guntur and Conservator of Forests, Guntur have recommended the proposal. However, it is submitted that, the proposed quarry lease is adjacent to newly proposed quarry lease of Sri Kunam Brahmananda Reddy over a forest area of 4.78 Ha and existing quarry lease of Sri N.Sivaram Prasad over forest area of 1.75 Ha. Further, all these three cluster quarry leases have indicated individual approach roads. In this connection, it is submitted that, since, approach road for existing quarry lease was already permitted, the newly proposed two quarry leases can make use of the permitted existing approach road duly forming the connectivity from their proposed quarry leases to existing road, instead of proposing individual roads. In view of the above, the proposals for sanction of quarry lease for Road Metal & Gravel over an extent of 4.49 Ha. of forest land in Compt. No. 127 of Kondaveedu RF of Ameenabad Beat, Perecheral V, Medikondur M, Guntur in f/o. Sri Dara Appa Rao, R/o. Yadavolu V, Devarapalli M, W.G. District, in 4 sets along with required information and maps are submitted herewith duly recommended the proposals in part IV, for favour of information and necessary action.		

## Specific recommendation of the State Government(Part V)




## 17. Specific recommendation of the State Government for acceptance or otherwise of the proposal with reason ( Part V)


State	Recommendation By	Recommendation	Recommendation Date	Remarks	Signing Authority	Notification	Recommendation Letter
Andhra Pradesh	State Secretary	Recommended	18/11/2019	Recommended	State Govt. Officer	No Data	

17.

**Stage-I Clearance Report**

Regional Office	Recommendation By	MoEF File No.	Date of Stage-I Clearance	Clearance Letter
Vijayawada	Regional Office	4-APB095/2019-CHNpart	13/12/2021	

## 18. Payment made by User Agency

Proposal No.	Application No.	Total Amount (Rs.)	Recieved Amount (Rs.)	Transaction Date	Transaction ID	Bank Name	Mode of Payment	Demand Generated By User Agency	Demand Verified By Nodal Officer	Uploaded Demand Letter
FP/AP/QRV/37853/2018	QRV378532018463	10,811,900.00	10,811,900.00	23/12/2024	CIUBH24358404802	Union Bank Of India	NEFT/RTGS (Challan)	09/07/2024	24/07/2024	

## 19. Uploaded Status of Land to be transferred to Forest Department under FCA (Mutation Details).

(i). Whether CA Land is mandatorily required in this Proposal : Yes

(ii). Total Land identified for raising CA: 4.73

(iii). No. of Maintenance years: 10

(iv). Total No. of Patches/Parcel: 5


No. of patches : 2

Patch wise details		
Patch No.	Shape of land identified for CA	Area of Patch/Parcel(in ha.)
2	Block(Polygon)	0.49


Status of CA Land so identified : Non Forest Area

Site Name : Allingaram Village

Location Details : Allingaram Village of Komarolu Mandal of Prakasam District.

Uploaded GPS File : Uploaded Scanned copy of Map : 

Mutation Status : Mutated

Mutation Status						
Circle Name.	Name of Division.	Name of Range.	Mutation Order No.	Mutation Date	How Much Area of Mutated Land Received	Mutation Letter
Guntur	Giddalur	Giddalur	A/70/2022	08 Jun 2022	0.49	


No. of patches : 3

Patch wise details		
Patch No.	Shape of land identified for CA	Area of Patch/Parcel(in ha.)
3	Block(Polygon)	0.93


Status of CA Land so identified : Non Forest Area

Site Name : Allingaram Village

Location Details : Allingaram Village of Komarolu Mandal of Prakasam District.

Uploaded GPS File : Uploaded Scanned copy of Map : 

Mutation Status : Mutated

Mutation Status						
Circle Name.	Name of Division.	Name of Range.	Mutation Order No.	Mutation Date	How Much Area of Mutated Land Received	Mutation Letter
Guntur	Giddalur	Giddalur	A/70/2022	08 Jun 2022	0.93	


No. of patches : 4

Patch wise details		
Patch No.	Shape of land identified for CA	Area of Patch/Parcel(in ha.)
4	Block(Polygon)	1.96


Status of CA Land so identified : Non Forest Area

Site Name : Allingaram Village

Location Details : Allingaram Village of Komarolu Mandal of Prakasam District.

Uploaded GPS File : Uploaded Scanned copy of Map : 

Mutation Status : Mutated

Mutation Status						
Circle Name.	Name of Division.	Name of Range.	Mutation Order No.	Mutation Date	How Much Area of Mutated Land Received	Mutation Letter
Guntur	Giddalur	Giddalur	A/70/2022	08 Jun 2022	1.96	


No. of patches : 5

Patch wise details		
Patch No.	Shape of land identified for CA	Area of Patch/Parcel(in ha.)
5	Block(Polygon)	0.64


Status of CA Land so identified : Non Forest Area

Site Name : Allingaram Village

Location Details : Allingaram Village of Komarolu Mandal of Prakasam District.

Uploaded GPS File : Uploaded Scanned copy of Map : 

Mutation Status : Mutated

Mutation Status						
Circle Name.	Name of Division.	Name of Range.	Mutation Order No.	Mutation Date	How Much Area of Mutated Land Received	Mutation Letter
Guntur	Giddalur	Giddalur	A/70/2022	08 Jun 2022	0.64	


No. of patches : 1

Patch wise details		
Patch No.	Shape of land identified for CA	Area of Patch/Parcel(in ha.)
1	Block(Polygon)	0.71


Status of CA Land so identified : Non Forest Area

Site Name : Allingaram Village

Location Details : Allingaram Village of Komarolu Mandal of Prakasam District

Uploaded GPS File : Uploaded Scanned copy of Map : 


Mutation Status : Mutated

Mutation Status						
Circle Name.	Name of Division.	Name of Range.	Mutation Order No.	Mutation Date	How Much Area of Mutated Land Received	Mutation Letter
Guntur	Giddalur	Giddalur	A/70/2022	08 Jun 2022	0.71	

## 20. Mutation Details Verified By Nodal Officer

Proposal No.	Verified Date	Mutation Letter	Remarks
FP/AP/QRV/37853/2018	21 May 2025	No Data	Verified

## 21. Compliance Details Submitted by User Agency

Proposal No.	Compliance Details submitted on(Date)	Uploaded Letter
FP/AP/QRV/37853/2018	23 May 2025	

## 23. Stage-II Clearance Details

Proposal No.	Date of Stage-II Clearance	Proposal Status	Clearance Letter
FP/AP/QRV/37853/2018		Approved In-Principle	No Data

Print

Checklist for State Nodal Officer







**ఆంధ్రప్రదేశ్ రాజపత్రము**  
**THE ANDHRA PRADESH GAZETTE**  
**PUBLISHED BY AUTHORITY**

W.No.47

AMARAVATI, THURSDAY, NOVEMBER 21, 2024

G.616

**PART II - MISCELLANEOUS NOTIFICATIONS OF INTEREST TO THE PUBLIC**

--X--

**NOTIFICATIONS BY HEADS OF DEPARTMENTS Etc.,**

**PRINCIPAL CHIEF CONSERVATOR OF FORESTS &  
HEAD OF FOREST FORCE,  
ANDHRA PRADESH, MANGALAGIRI.**

**Ref.No.7042/2024/WLR-1.**

**Date: 19.11.2024.**

FOREST RESERVATIONS - PRAKASAM DISTRICT - BESTAVARIPET RANGE,  
Sy.No. 1018/1, 1018/2, 1018/3, 1018/4, 1018/5, 1018/6, 1018/7, 1018/8A,  
1019/7, 1019/8, 1020/1, 1020/2, 1020/3, 1020/4, 1020/5, 1020/6,  
1020/7, 1020/8, 1021/1, 1021/2, 1021/3, 1021/4, 1021/5, 1021/6,  
1021/7, 1021/8, 1022/1, 1022/2, 1022/3A AND 1022/3B OF  
ALLINAGARAM (V) OF KOMAROLE (M) OVER AN EXTENT OF 4.73 Ha OR  
Ac.11.71 Cents IN **MADHUVA EXTENSION-II BLOCK** - NOTIFICATION  
U/s 24 OF AP FOREST ACT, 1967..

**Ref:**

1. MoEF & CC, Integrated Regional Office, GoI Vijayawada  
Lr.F.No.FPB095/2019-CHNpart/102, dt.13.12.2021.
2. Government Memo No.3106/Section.II/2019/(982336), EFS&T(Section-II) Dept., dt.17.12.2021.
3. Collector & District Magistrate, Prakasam District Rc.No.F1/589/2024,  
dt.06.09.2024.
4. Collector & District Magistrate, Prakasam District Rc.No.LA3/589/2024,  
dt.28.09.2024.
5. CCF, Guntur Circle, Guntur Rc.No.1135/2024-A1, dt.01.10.2024.
6. G.O.Ms.No.66, EFS &T(Section-II) Department, dt.19.09.2023.
7. G.O.Ms.No.1, EFS &T(Section-II) Department, dt.03.01.2024

\*\*\*

**NOTIFICATION**

In exercise of the powers conferred by Sub-Section (1) of Section 24 of Andhra Pradesh Forest Act, 1967 (Act No. 1 of 1967) and as per the powers delegated and Amended by the Government in GO Ms. No. 66, EFS&T (Section-II) Department, dt. 19-09-2023 and GO Ms. No. 1, EFS&T (Section-II) Department, dt. 03-01-2024, the Principal Chief Conservator of Forests & Head of Forest Force, Andhra Pradesh hereby declares that the Forest land described in the schedule below (delineated in map kept in the office of Principal Chief Conservator of Forests & Head of Forest Force, Andhra Pradesh, Mangalagiri) to be Protected Forest with effect from the date of publication of this notification in the Andhra Pradesh Gazette.

**SCHEDULE**

Name of the District	:	Prakasam
Name of the Forest Division	:	Prakasam
Name of the Revenue Mandal	:	Komarole
Name of the Range	:	Bestavaripeta
Name of the Village	:	Allinagaram
Name of the Forest block proposed to be reserved	:	Madhuva Extension - II Block, Bit - I, II, III, IV & V.
Area of the block proposed to be reserved	:	11.71 Acres (or) 4.73 Hectares.

**Details of Areas included in the Block (Area statement)**

Sl. No.	Name of the village	Sy.No	Classification of land	Total area in Acres	Extent in Acres
1	Allinagaram	1018/1	Patta land	0.20	0.20
2		1018/2		0.19	0.19
3		1018/3		0.10	0.10
4		1018/4		0.10	0.10
5		1018/5		0.10	0.10
6		1018/6		0.29	0.29
7		1018/7		0.39	0.39
8		1018/1A		0.20	0.20
9		1019/7		2.68	2.68
10		1019/8		2.17	2.17
11		1020/1		0.22	0.22
12		1020/2		0.22	0.22



13		1020/3		0.11	0.11
14		1020/4		0.11	0.11
15		1020/5		0.11	0.11
16		1020/6		0.33	0.33
17		1020/7		0.44	0.44
18		1020/8		0.22	0.22
19	Allinagaram	1021	Patta land	1.20	1.20
20		1022/1		0.29	0.29
21		1022/2		0.29	0.29
22		1022/3A		1.16	1.16
23		1022/3B		0.59	0.59
			<b>Total&gt;&gt;</b>	<b>11.71</b>	<b>11.71</b> <b>(4.73 Ha.)</b>

**BOUNDARIES****Madhuva Extn – II Block Bit-I**

North : Madhuva Reserve Forest  
 East : Madhuva Reserve Forest.  
 South : Madhuva Reserve Forest.  
 West : Madhuva Reserve Forest.

**Madhuva Extn – II Block Bit-II**

North : Madhuva Reserve Forest  
 East : Madhuva Reserve Forest.  
 South : Madhuva Reserve Forest.  
 West : Madhuva Reserve Forest.

**Madhuva Extn – II Block Bit-III**

North : Madhuva Reserve Forest  
 East : Madhuva Reserve Forest.  
 South : Madhuva Reserve Forest.  
 West : Madhuva Reserve Forest.

**Madhuva Extn – II Block Bit-IV**

North : Sy.no. 1019 & 1024 of Allinagaram Village, Komarole Mandal  
 East : Madhuva Reserve Forest.  
 South: Proposed Madhuva Extension – II Bit-V Protected Forest and Madhuva Reserve Forest.  
 West : Madhuva Reserve Forest.

**Madhuva Extn – II Block Bit-V**

North : Proposed Madhuva Extension – II Bit-IV Protected Forest  
 East : Madhuva Reserve Forest  
 South: Madhuva Reserve Forest  
 West : Madhuva Reserve Forest.

**BOUNDARY DESCRIPTION****Madhuva Extn – II Block Bit-I**

**North: -** The Boundary of the proposed Block started at Station no.1 which is the North West corner of the proposed Block. Thence the boundary line runs towards North East Direction from station no. 1 to 2 along the Madhuva Reserve Forest Boundary with the following DGPS Coordinates.

Station No.	DGPS Point Name	Northing	Easting	Elevation	Latitude	Longitude
1	ali - 51	1682939.928	295276.946	328.652	15.21445709	79.09412387
2	ali - 52	1682955.773	295327.924	328.659	15.21460428	79.09459697

**East: -** Thence, the boundary line runs towards South West direction from station no. 2 to 3, from station no. 3 to 4, from station no. 4 to 5, from station no. 5 to 6 and from station no. 6 to 7 along the Madhuva Reserve Boundary with the following DGPS Coordinates.

Station No.	DGPS Point Name	Northing	Easting	Elevation	Latitude	Longitude
3	ali - 53	16.82952.631	295327.894	327.381	15.21457589	79.09459695
4	ali - 54c	16.82919.073	295284.123	325.476	15.21426921	79.09419235
5	ali - 55c	16.82885.564	295232.228	324.896	15.21396232	79.09371215
6	ali - 50	16.82773.923	295164.864	323.239	15.21294821	79.09309435
7	ali - 49	16.82739.663	295136.644	312.073	15.21263641	79.09283453

**South :-** Thence, from station no.7, the boundary line runs towards North West direction along the Madhuva Reserve Forest boundary up to station no. 8 with the following DGPS Coordinates.

Station No.	DGPS Point Name	Northing	Easting	Elevation	Latitude	Longitude
8	ali - 48	1682761.257	295131.420	323.337	15.21283112	79.09278416



**West: -** After that the boundary line runs North East direction from Station no. 8 to 9, from station no. 9 to 10, from station no. 10 to 11 and from 11 to starting point i.e., station no.1 with the following DGPS Coordinates.

Station No.	DGPS Point Name	Northing	Easting	Elevation	Latitude	Longitude
9	ali - 47	1682832.756	295161.850	323.879	15.21347959	79.09306152
10	ali - 46	1682861.781	295173.969	324.666	15.21374282	79.09317193
11	ali - 45	16.82905.700	295218.631	326.093	15.21414320	79.09358398
1	ali - 51	1682939.928	295276.946	328.652	15.21445709	79.09412387

### **Madhuva Extn - II Block Bit-II**

**North: -** The Boundary of the proposed Block started at Station no.1 which is the North West corner of the proposed Block. Thence the boundary line runs towards North East Direction along the Madhuva Reserve Forest Boundary and reached station no.2 with the following DGPS Coordinates.

Station No.	DGPS Point Name	Northing	Easting	Elevation	Latitude	Longitude
1	B-6	1682974.520	295699.043	335.236	15.21480293	79.09804904
2	B-5	1683036.601	295802.062	339.490	15.21537201	79.09900269

**East: -** Thence, from station no.2, the boundary line runs towards South East direction up to station no.3 along the Madhuva Reserve Boundary with the following DGPS Coordinates.

Station No.	DGPS Point Name	Northing	Easting	Elevation	Latitude	Longitude
3	B-4	1683007.025	295818.879	342.698	15.21510608	79.09916158

**South :-** Thence, from station no. 3, the boundary line runs towards South West direction up to station no.4 along the Madhuva Reserve Forest boundary. After that the boundary line runs towards North West direction from station no. 4 to 5 along the Madhuva Reserve Forest Boundary. Thence, the boundary line runs towards South West direction along the Madhuva Reserve Forest boundary up to station no. 6 with the following DGPS Coordinates.

Station No.	DGPS Point Name	Northing	Easting	Elevation	Latitude	Longitude
4	A-6	16.82957.412	295780.706	342.274	15.21465477	79.09881037
5	B-2	1682973.986	295763.334	338.416	15.21480317	79.09894736
6	B-1	1682943.597	295709.285	337.584	15.21452432	79.09814686

**West: -** After that from Station no. 6, the boundary line runs towards North West direction along the Madhuva Reserve Forest boundary and reaches starting point i.e., station no.1 with the following DGPS Coordinates.

Station No.	DGPS Point Name	Northing	Easting	Elevation	Latitude	Longitude
6	B-1	1682943.597	295709.285	337.584	15.21452432	79.09814686
1	B-6	1682974.520	295699.043	335.236	15.21480293	79.09804904

### **Madhuva Extn - II Block Bit-III**

**North: -** The Boundary of the proposed Block started at Station no.1 which is the North West corner of the proposed Block. Thence the boundary line runs towards North East Direction along the Madhuva Reserve Forest Boundary and reached station no.2. Thence, the boundary line runs towards North East direction from station no. 2 to 3, Station no. 3 to 4 along the Madhuva Reserve Forest boundary with the following DGPS Coordinates.

Station No.	DGPS Point Name	Northing	Easting	Elevation	Latitude	Longitude
1	A-7	1682938.794	295732.278	340.867	15.21448273	79.09836121
2	A-5	1682952.304	295782.729	343.022	15.21460878	79.09882961
3	A-4	1683002.677	295839.115	345.576	15.21506839	79.09935025
4	A-3	1683013.280	295847.483	345.404	15.21516486	79.09942726

**East: -** Thence, the boundary line runs towards South East direction from station no.4 to 5 and from station no. 5 to 6 along the Madhuva Reserve Boundary with the DGPS Coordinates.

Station No.	DGPS Point Name	Northing	Easting	Elevation	Latitude	Longitude
5	A-2	1682983.229	295878.071	350.576	15.21489572	79.09971434
6	A-1	1682973.061	295883.484	352.404	15.21480427	79.09976554

**South :-** Thence, from station no. 6, the boundary line runs towards South West direction up to station no.7 along the Madhuva Reserve Forest



boundary. After that the boundary line runs towards North West direction along the Madhuva Reserve Forest boundary and reaches station no.8. After that the boundary line runs towards South West direction along the Madhuva Reserve Forest boundary up to station no. 9 with the following DGPS Coordinates.

Station No.	DGPS Point Name	Northing	Easting	Elevation	Latitude	Longitude
7	A-9	1682885.668	295776.901	346.598	15.21400619	79.09878078
8	A-10	1682882.647	295786.004	347.641	15.21397961	79.09886573
9	A-8	1682849.907	295740.536	343.874	15.21368019	79.09844527

**West: -** After that from Station no. 9, the boundary line runs towards North West direction along the Madhuva Reserve Forest boundary and reaches starting point i.e., station no.1 with the following DGPS Coordinates.

Station No.	DGPS Point Name	Northing	Easting	Elevation	Latitude	Longitude
9	A-8	1682849.907	295740.536	343.874	15.21368019	79.09844527
1	A-7	1682938.794	295732.278	340.867	15.21448273	79.09836121

#### **Madhuva Extn – II Block Bit-IV**

**North: -** The Boundary of the proposed Block started at Station no.1 which is the North West corner of the proposed Block. Thence the boundary line runs towards North East Direction along the East side boundary of Sy.no.1024 in Allinagaram Village, Komarole Mandal of Prakasam District and reached station no.2. Thence the boundary line runs towards North East direction along the South side boundary of Sy.no.1019 in Allinagaram Village, Komarole Mandal of Prakasam District and reached station no. 3 with the following DGPS Coordinates.

Station No.	DGPS Point Name	Northing	Easting	Elevation	Latitude	Longitude
1	C-13	1682229.626	294670.815	309.359	15.20799090	79.08854120
2	C-12s	1682258.018	294734.289	310.535	15.20825247	79.08912955
3	C-21a	1682285.998	294925.611	315.601	15.20852042	79.09090763

**East: -** Thence the boundary line runs towards South East direction from Station no. 3 to 4 along the Madhuva Reserve Boundary with the following

Station No.	DGPS Point Name	Northing	Easting	Elevation	Latitude	Longitude
4	C-20	1682185.107	294984.500	320.355	15.20761342	79.09146383

**South :-** Thence, from station no. 4, the boundary line runs towards North West direction up to Station no. 5 along the North side boundary of proposed Madhuva Extension - II Bit - V Block. After that, from station no. 5, the boundary line runs North West direction along the Madhuva Reserve Forest boundary up to station no.6. Thence, the boundary line runs South West direction from station no. 6 to 7, from Station no.7 to 8 and from station no. 8 to 9 along the Madhuva Reserve Forest boundary with the following DGPS Coordinates.

Station No.	DGPS Point Name	Northing	Easting	Elevation	Latitude	Longitude
5	C-19	1682225.355	294896.716	314.035	15.20797016	79.09064368
6	C-18	1682262.577	294853.915	312.925	15.20830312	79.09024236
7	C-17	1682193.717	294770.575	313.246	15.20767431	79.08947244
8	C-16	1682158.918	294729.516	319.025	15.20735662	79.08909320
9	C-15	1682141.853	294650.672	310.863	15.20719619	79.08836091

**West: -** After that from Station no. 9, the boundary line runs towards North West direction up to station no. 10 along the East side boundary of Sy.no. 1024. Thence, the boundary line runs in North East direction along the East side boundary of Sy.no. 1024 Allinagaram village and reaches starting point i.e., station no.1 with the following DGPS Coordinates.

Station No.	DGPS Point Name	Northing	Easting	Elevation	Latitude	Longitude
10	C-14	1682167.449	294632.799	308.485	15.20742606	79.08819251
1	C-13	1682229.626	294670.815	309.359	15.20799090	79.08854120

#### **Madhuva Extn - II Block Bit - V**

**North: -** The Boundary of the proposed Block started at Station no.1 which is the North West corner of the proposed Block. Thence the boundary line runs towards South East Direction along the South side boundary of proposed Madhuva Extension - II Block Bit -IV and reached Station no. 2 with the following DGPS Coordinates.



Station No.	DGPS Point Name	Northing	Easting	Elevation	Latitude	Longitude
1	C-19	1682225.355	294896.716	314.035	15.20797016	79.09064368
2	C-20	1682185.107	294984.500	320.355	15.20761342	79.09146383

**East: -** Thence, from station no.2, the boundary line runs South West direction up to station no.3 along the Madhuva Reserve Forest Boundary. After that the boundary line runs towards North West direction along the Madhuva Reserve Forest boundary and reached Station no.4. Thence, the boundary line runs towards South West direction from station no. 4 to 5 and Station no. 5 to 6 along the Boundary of Madhuva Reserve Forest boundary with the following DGPS Coordinates.

Station No.	DGPS Point Name	Northing	Easting	Elevation	Latitude	Longitude
3	ali - 29	1682172.828	294975.514	322.519	15.20750175	79.09138121
4	ali - 28	1682179.676	294912.765	317.068	15.20755868	79.09079674
5	ali - 26c	1682133.485	294987.620	317.672	15.20713931	79.09056651
6	ali - 27	1682112.173	294875.668	318.681	15.20694579	79.09045702

**South :-** Thence, from station no. 6, the boundary line runs North West direction from station no. 6 to 7 and from Station no. 7 to 8 along the boundary of Madhuva Reserve Forest boundary with the following DGPS Coordinates.

Station No.	DGPS Point Name	Northing	Easting	Elevation	Latitude	Longitude
7	ali - 23	1682129.001	294840.814	316.146	15.20709509	79.09013132
8	ali - 24	1682181.643	294823.117	317.157	15.20756936	79.08996236

**West: -** After that from, station no.8, the boundary line runs towards South East direction along the Madhuva Reserve Forest Boundary and reaches station no.9. Thence, from station no.9, the boundary line runs towards North East direction along the Madhuva Reserve Forest boundary and reaches starting point i.e., station no.1 with the following DGPS Coordinates.

Station No.	DGPS Point Name	Northing	Easting	Elevation	Latitude	Longitude
9	ali - 25a	1682160.753	294861.362	315.990	15.20738363	79.09031995
1	C - 19	1682225.355	294896.716	314.035	15.20797016	79.09064368

**Remarks:**

- 1) There are no admitted enclosures in this Block.
- 2) There are no admitted rights of way in this Block.
- 3) There are no rights and concessions in the Block as the land included is purchased by the User Agency and mutated in favour of Forest Department without encumbrances.

**CHIRANJIV CHOUDHARY,**  
*Principal Chief Conservator of Forests &  
Head of Forest Force.*