

**GOVERNMENT OF ANDHRA PRADESH  
FOREST DEPARTMENT**

From  
Sri Ajaya Kumar Naik, IFS.,  
Prl. Chief Conservator of Forests &  
Head of Forest Force,  
Andhra Pradesh,  
Mangalagiri – 522 503.

To  
The Spl. Chief Secretary to Government,  
Environment, Forests, Science  
& Technology Department,  
Andhra Pradesh, Velagapudi,  
Guntur District.

**Rc.no. EFS02-15029/32/2018-FCA SEC-PCCF /FCA-3, dated:09-07-2025.**

Sir,

Sub:-	APFD – Van (Sanrakshan Evam Samvardhan) Adhiniyam, 1980 – Diversion of <b>4.78 ha</b> of forest land in Compartment no.127 of Kondaveedu RF of Ameenabad Beat, Perecherla(V), Medikondur (M), Guntur for grant of quarry lease for Road Metal & Building Stone in f/o. Sri Kunam Brahmananda Reddy, Ongole, Prakasham District– <b><i>In-principle (Stage-I) approval</i></b> –Condition Wise compliance report – submission of report - Reg.
Ref:-	<ol style="list-style-type: none"> <li>1. MoEF &amp; CC, From Gol, MoEF&amp;C.C, IRO, Vijayawada, Lr No.4-APB 096/2019-CHN part/103, dt.13.12.2021 Communicated via GoAP , EFS&amp;T (Section-II) department Memo no.3105/Sec.II/2019/982336 dt.28.12.2021.</li> <li>2. PCCF,AP,MangalagiriRc.No.15029/32/2018/FCA-SECPCCF/FC-3, dt.28.12.2021.</li> <li>3. DFO, Gunur, Rc.No. 1821/2016/TO, dt.17.04.2025.</li> <li>4. CF, Guntur Rc.No. 2114/2016/TO dt. 21-04-2025,</li> </ol>

\*\*\*\*\*

It is submitted that, the Government of Andhra Pradesh in the reference 1<sup>st</sup> cited while communicating the copy of in-principle stage-1 approval accorded by MoEF & CC, Government of India, Regional office at Vijayawada for diversion of **4.78 ha** of forest land in Compartment no.127 of Kondaveedu RF of Ameenabad Beat, Perecherla(V), Medikondur (M), Guntur for grant of quarry lease for Road Metal & Building Stone in f/o. Sri Kunam Brahmananda Reddy, Ongole, Prakasam District have requested to furnish compliance report on conditions stipulated in the Stage-I approval for taking further action in the matter.

In this regard the CF, Guntur in the reference 4<sup>th</sup> cited has submitted compliance report on conditions stipulated on in-principle Stage-1 approval accorded to the project proposal based on the reports furnished by the DFO, Guntur in the reference 3<sup>rd</sup> cited as follows.

Gol Condition no.	Conditions imposed by the GOI	Compliance report furnished Conservator of Forests, Guntur Circle
1	2	3
1	Legal status of the diverted forest land shall remain unchanged	The CF, Guntur has reported that, there is no change in legal status of the RF

2	Demarcation of the forest area propose a diversion should be carried out by erecting 4 feet high cement, concrete pillars duly numbered at an interval of 20 m at the cost of the user agency. The user agency shall ensure demarcation boundary of safety zone.	The CF, Guntur has reported that, the user agency demarcated as per the condition stipulated including the demarcation of boundary of safety zone. The pillar wise referencing points with the map furnished by the DFO, Guntur is enclosed with.
3	Compensatory afforestation over the identified non- forest land over an extent of 5.22 ha of non-forest area in Sy. Nos 1019 in Allinagaram village of Komarole mandal of Prakasham District shall be raised and maintained by the State Forest Department from the funds to be provided by the User Agency	The CF, Guntur has submitted that, an amount of Rs. <b>56.413</b> lakhs has been paid towards raising of 3.95 Ha Compensatory afforestation as per demand notice issued by the District Forest Officer, Guntur through online. The receipt of payment is enclosed.
4	The entire Non Forest land proposed for CA over an extent 5.22 in survey numbers, 1019 in Alinagaram (V) Komarole (M) Prakasham district for raising compensatory afforestation shall be transferred and mutated in the name of Forest Dept and notified as RF/ PF prior to stage-II approval.  A copy of the original notification declaring the forest land under section 4 or section 29 of the Indian forest act 1927 or under the relevant section of the state. Forest Act may be submitted by the state government prior to stage-II approval..	The CF, Guntur has submitted that, the entire non -forest land proposed for CA over an extent of <b>5.06</b> ha identified in Sy. No. 1019 in Allinagaram Village of Komarole Mandal, Kanigiri Range of Prakasham District has been transferred and mutated in favour of Forest Department and the same has been notified as PF U/s-24 of APF Act, 1967 vide PCCF, AP, Mangalagiri Proc. Rc.NO. 6907/2024/WLR1 dt. 16-10-2024. A copy of the same is enclosed.
5	A minimum of 1000 plants per hectare of diverted forest area should be planted in the Identified CA land. In case the required numbers could not be planted then the balance should be planted in the nearby RF/PF by the state Forest Dept at the cost of the user agency.	It was reported that, CA scheme has been prepared over an extent of <b>3.95</b> ha with 3x3m escapement duly proposing 1100 plants per ha Hence identification of nearby RF/PF does not arise in this case.
6	The approved CA land and compensatory afforestation scheme shall not be changed without prayer approval of the	The CF, Guntur has submitted that, the approved compensatory afforestation scheme shall not be changed without prior approval of the

	central government	central government.
7	The State Government shall charge the Net Present Value of the diverted forest land measuring 4.78 ha from the user Agency as per the orders of the Hon'ble Supreme Court dated 28.03.2008 and 09.05.2008 in IA Nos.826 in 566 with related IA's in Writ Petition (Civil) No.202/1995 and the guidelines issued by the Ministry vide letter No.5-3/2007 -FC dated 05.02.2009 in this regard;	The CF, Guntur has submitted that, an amount of <b>Rs.32.033</b> lakhs towards Net Present Value has been deposited by user agency through online. The payment receipt is enclosed.
8	Additional amount of the Net Present value (NPV) of the diverted forest land if any, becoming due after revision of the same by the Hon'ble Supreme Court of India in future, shall be charged by the State Government from the User Agency. The User Agency shall furnish an Undertaking to this effect;	The CF, Guntur has submitted that, an undertaking furnished by the user agency is enclosed herewith.
9	All the funds received from the user agency under the project shall be transferred / deposited to CAMPA fund only through e-portal ( <a href="https://parivesh.nic.in/">https://parivesh.nic.in/</a> )	It was reported that, the user agency has transferred/ deposited funds through e-portal ( <a href="https://parivesh.nic.in/">https://parivesh.nic.in/</a> )
10	In case the quarry lease is adjoining habitation, the stretch of the boundary of the Safety zone of the lease adjacent to the habitation /roads should be properly fenced by the User Agency at the project cost to protect the vegetation/ regeneration activities in the safety zone,	The CF/CF, Guntur has submitted that, an undertaking furnished by the user agency is enclosed herewith.
11	Safety zone shall be maintained as a green belt and to ensure dense canopy cover in the area, regeneration activity shall be taken up by the User Agency at the project cost under the supervision of the State Forest Department;	The CF, Guntur has submitted that, an undertaking furnished by the user agency is enclosed herewith.
12	The State Forest Department shall carry out afforestation and its maintenance on degraded	The CF, Guntur has submitted that, the user agency has deposited an amount of <b>Rs. 10.017</b> lakhs towards

	forest land over 1 ½ times the extent of safety zone at the project cost. The DGPS co-ordinates of the area shall be submitted along with compliance report;	afforestation and its maintenance on degraded forest land over 1 ½ times the extent of safety zone through online. Copy of payment receipt is enclosed.
13	The state Forest Department shall undertake gap planting and Soil and moisture conservation activities to restock and rejuvenate the degraded open forest (having crown density less than 0.4), if any, located in the area within 100 meters from the outer perimeter of the mining lease using native species at the project cost;	The CF, Guntur has submitted that, the agency has deposited an amount of Rs. <b>4.846</b> lakh towards gap planting over an extent of <b>5 Ha</b> & for Soil and moisture conservation activities, through online. Copy of payment receipt is enclosed
14	The User agency shall undertake quarry under reclamation as per the approved quarry plan, and shall submit an annual compliance report to the Integrated Regional Office, Vijayawada	The CF, Guntur has submitted that, an undertaking furnished by the user agency is enclosed herewith.
15	The diversion of the said forest land under this approval shall be for a period co-terminus with the period of the mining lease proposed to be granted under the Mines and Minerals (Development and Regulation) Amendment Act, 2015 or rules framed there under. The user Agency shall submit a copy of the quarry lease once obtained, to the Integrated Regional Office, Vijayawada for record;	The CF, Guntur has submitted that, an undertaking furnished by the user agency is enclosed herewith.
16	The user Agency shall obtain the Environmental Clearance as per the provisions of the Environment (Protection) Act, 1986	The CF, Guntur has submitted that, the user agency, in their compliance report informed that, they have applied for Environmental clearance which is under process. The user agency submitted that, they will submit the consent as and when they receive the environmental clearance issued by the Govt. The undertaking furnished by the UA is enclosed
17	As the submitted mining plan is for a period of 5 years, revised mining plan shall be submitted to the IRO, Vijayawada for	The CF, Guntur has submitted that, an undertaking furnished by the user agency is enclosed herewith.

	commencement of quarry operation from 6 <sup>th</sup> onwards;	
18	Consent of the State Pollution Control Board shall be obtained under the Air and Water act before commencement of mining operations and it shall be renewed regularly;	The CF, Guntur has submitted that the user agency has applied for consent of AP State Pollution Control Board which is under process. The user agency submitted an undertaking stating that, they will submit the consent as and when they receive it from the AP State Pollution Control Board. The undertaking furnished by the UA is enclosed
19	Only temporary Storage sheds shall be set up in the area and no permanent structure shall be constructed	The CF, Guntur has submitted that, an undertaking furnished by the user agency is enclosed herewith.
20	No labour camps shall be established on the forest land. The user Agency shall provide firewood, preferably alternate fuel to the labourers and the staff working at the site so as to avoid any damage and pressure on the adjacent forest area;	The CF, Guntur has submitted that, an undertaking furnished by the user agency is enclosed herewith.
21	The layout plan of the proposal shall not be changed without prior approval of the Central Government	The CF, Guntur has submitted that, an undertaking furnished by the user agency is enclosed herewith.
22	The User Agency and the State Government shall ensure compliance to all the Acts, rules, Regulation, Court orders and Guidelines of the Ministry, for the time being in force, applicable to such project;	The CF, Guntur has submitted that, an undertaking furnished by the user agency is enclosed herewith.
23	The forest land shall not be used for any purpose other than that specified in the proposal and total forest area utilized for the project shall not exceed 4.78 ha including safety zone area ; The User Agency shall furnish an under taking to this effect.	The CF, Guntur has submitted that, an undertaking furnished by the user agency is enclosed herewith.
24	The forest land proposed to be diverted shall under no circumstances be transferred or sublet to any other agency or Department or person without prior approval of the Central	The CF, Guntur has submitted that, an undertaking furnished by the user agency is enclosed herewith.

25	Government The mitigative measures proposed for the protection of forest area located adjacent to the quarry lease area shall be implemented from the first year itself at the project cost;	The CF, Guntur has submitted that, an undertaking furnished by the user agency is enclosed herewith. Further DFO, Guntur stated that, the implementation of this condition will be monitored at the time of commencement of work in RF area by the user agency.
26	Any other condition that the regional officer (Central), Integrated Regional Office, Vijayawada may impose from time to time in the interest of afforestation, Conservation and management of flora and fauna in the area shall be compiled by the User Agency	The CF, Guntur has submitted that, an undertaking furnished by the user agency is enclosed herewith.
27	In the event of failure to comply with any of the above conditions the User Agency is liable for penal action as per the rules / guidelines issued under FCA, 1980;	The CF, Guntur has submitted that, an undertaking furnished by the user agency is enclosed herewith.
28	The In-principal approval shall be valid for a period of 5 years from the date of issue of the same in the event of non-compliance of the above conditions this in-principle approval may be revoked as per the rules;	The CF, Guntur has submitted that, the compliance report will be submitted within a period of 5 years from the date of receipt of In principle (Stage-I) approval. Hence, revoke of the proposal does not arise.

Further, with reference to the instructions issued by this office to comply with the following two conditions in accordance with the Govt. of India instructions issued cited vide F.no.7-23/2012-FC, dt.24.07.2013 communicated in Prl.Chief Conservator of Forests, (HoFF) AP, Mangalagiri Rc.no.45921/2001-F4, dated. 23.08.2013 and publish the orders at the cost of the project proponent has furnished compliance as detailed below.

S.no.	Prl. Chief Conservator of Forests (HoFF), Andhra Pradesh, conditions	Compliance
1	2	3
1.	Publish the entire forest clearances granted in verbatim along with the conditions and safe-guards imposed by the Central Government in two widely circulated daily newspapers, one in vernacular language and another in English language, so as to make people aware of the permission granted to the project proponent for	The user agency has published the total forest clearances granted in Eenadu Telugu daily News Paper and The HANSINDIA English daily News Paper on 23.08.2024 i.e. in two widely circulated daily News Papers, one in Vernacular Language and the other in English language, so as to make people aware of the permission granted to the project

	use of forest land for non-forestry purposes.	proponent for the use of forest land for non – forestry purpose which are herewith submitted for kind perusal (Copy enclosed).
2	The copies of the Forest clearance should also be submitted to the Heads of local bodies, Panchayats and Municipal Bodies by the project proponents in addition to the relevant offices of the Government who in turn have to display the same for 30 days.	It is submitted that the copies of the forest clearance submitted to MPDO Office, Medikonduru & Gram Panchayat, Perecherla and the acknowledgements are herewith submitted for kind perusal

In view of the above, the Government is requested to consider the above compliance report and forward the same to the MoEF & CC, Government of India for obtaining **Stage –II approval (final)** under the provisions of Van (Sanrakshan Evam Samvardhan) Adhiniyam 1980 and Rules 2023 and action deemed fit.

Encl.: As above

Yours faithfully  
**AJAYA KUMAR NAIK**  
 Prl. Chief Conservator of Forests &  
 Head of Forest Force

Copy to the Conservator of Forests, Guntur Circle, Guntur for information.

Copy to the District Forest Officer, Guntur, for information and necessary action.  
 Copy to the District Collector & District Magistrate, Guntur District for information.



15029/32/2018

10414372

**GOVERNMENT OF ANDHRA PRADESH  
FOREST DEPARTMENT**

From  
Sri I. Kasi Viswanadha Raju, IFS,  
Conservator of Forests,  
Guntur Circle, Guntur.

To  
The Pri. Chief Conservator of Forests &  
Head of Forest Force,  
Andhra Pradesh,  
Mangalagiri

**Re. NO. 2114/2016TO dt. 21 -04-2025**

Sir

Sub:- APFD, F (C) Act, 1980 - Diversion of 4.78 Ha of forest land in Compartment No:127 of Kondaveedu Extn.I RF, Ameenabad Beat, Perecherla (V), Medikonduru (M), Guntur Range & Guntur Division for grant of quarry lease for Road metal & Building Stone in favour of **Sri Kunam Brahmananda Reddy, Ongole, Prakasham District** - In principle (Stage-I) approval accorded - Condition wise compliance report submitted by DFO, Guntur - Submission of Compliance report - Reg.

- Ref:- 1. GOI, MoEF & CC, IRO, Vijayawada F.No.4-APB096/2019 - CHN part/103, Dt:13<sup>th</sup> December, 2021 received through Govt. of A.P, Memo.No:3105/Sec-II/2019/(982336), EFS & T (Sec-II), Dept.Dt:17-12-2021 communicated by PCCF, A.P, Guntur, Rc.No.EFS02-15029/32/2018-FCA- SEC PCCF/FCA-3, Dt.28.12.2021.
2. DFO, Guntur Rc. No. 1821/2016TO dt. 17-04-2025 along with compliance report of UA.

&&&

It is submitted that in the reference 1st cited, the Govt. of India has accorded In-Principle (Stage-I) approval for "Diversion of 4.78 Ha of forest land in Compartment No:127 of Kondaveedu Extn.I RF, Ameenabad Beat, Perecherla (V), Medikonduru (M), Guntur Range & Guntur Division for grant of quarry lease for Road metal & Building Stone in favour of Sri Kunam Brahmananda Reddy, Ongole, Prakasham District" subject to fulfillment of certain conditions.

In the ref 2<sup>nd</sup> cited, the District Forest Officer, Guntur has submitted compliance report for each stipulated condition of Govt. of India along with the compliance report of user agency. Basing on the compliance reports of both DFO Guntur as well as the user agency, the compliance report of Guntur circle is furnished hereunder.

Sl.No	Conditions imposed by GOI	Compliance
1	Legal status of the diverted forest land shall remain unchanged;	The DFO stated that, there is no change in legal status of the diverted Forest area.
2.	Demarcation of the forest area proposed for diversion shall be	The DFO reported that, the user agency has demarcated the diverted

Cap No: 452752



Sl.No	Conditions imposed by GOI	Compliance
	carried out by erecting 4 feet high cement concrete pillars duly numbered at an interval of 20 meters at the cost of the User Agency. The User Agency shall ensure demarcation of boundary of safety zone.	forest land by erecting 4 feet high cement concrete pillars duly numbered at an interval of 20 meters. The geo referencing points of each pillar as furnished by the DFO, Guntur vide ref 2 <sup>nd</sup> cited is enclosed.
3.	Compensatory afforestation over the identified non- forest land over an extent of 5.22 ha of non-forest area in Sy. Nos 1019 in Allinagaram village of Komarole mandal of Prakasham District shall be raised and maintained by the State Forest Department from the funds to be provided by the User Agency.	The DFO replied that, the user agency has deposited an amount of Rs.56.413 lakhs towards Raising of 3.95 Ha Compensatory afforestation as per demand notice issued by the District Forest Officer, Guntur through online. The receipt of payment is enclosed.
4.	The entire non -forest land proposed for CA over an extent of 5.22 ha of non forest area in Sy Nos 1019 in Allinagaram Village of Komarole Mandal of Prakasham District for raising compensatory afforestation shall be transferred and mutated in the name of forest Department and notified as RF/PF prior to stage -II approval. A copy of the original notification declaring the non-forest land under section 4 or section 29 of the Indian Forest Act, 1927, or under the relevant section of the state Forest Act, may be submitted by the state Government prior to Stage -II approval;	The DFO replied that, the entire non -forest land proposed for CA over an extent of 5.06 ha of non -forest area identified in Sy Nos 1019 in Allinagaram Village of Komarole Mandal, Kanigiri Range of Prakasham District has been tranfered and mutated in favour of Forest Department and the same has been notified as PF U/s-24 of APF Act, 1967 vide PCCF, AP, Mangalagiri Proc. Rc.NO. 6907/2024/WLR1 dt. 16-10-2024. A copy of the same is enclosed.
5	A minimum of 1000 plants / ha of diverted forest area shall be planted in the identified CA land. In case, the required numbers could not be planted therein, the balance shall be planted in the nearby RF/PF by the State Forest Department at the cost of the User Agency;	The DFO stated that, CA scheme has been prepared over an extent of 3.95 ha with 3x3 mts escapement duly proposing 1100 plants/ha. The DFO further stated that, identification of nearby RF/PF does not arise in this case.
6	The approved CA land and compensatory afforestation scheme shall not be changed without prior approval of the central Government;	The DFO stated that, the approved CA land and compensatory afforestation scheme will not be changed without prior approval of the Central Government;
7	The State Government shall charge the Net Present Value of the diverted forest land measuring 4.78 ha from the user Agency as per the orders of	The DFO stated that, the user agency has deposited an amount of Rs.32.033 lakhs towards Net Present Value of the diverted forest
8	Additional amount of the Net Present value (NPV) of the diverted forest land if any, becoming due after revision of the same by the Hon'ble Supreme	The undertaking furnished by the user agency is enclosed.



Sl.No	Conditions imposed by GOI	Compliance
	Court of India in future, shall be charged by the State Government from the User Agency. The User Agency shall furnish an Undertaking to this effect;	
9	All the funds received from the User Agency under the project shall be transferred/ deposited to CAMPA fund only through e-portal ( <a href="https://parivesh.nic.in/">https://parivesh.nic.in/</a> );	The DFO stated that, the user agency has deposited all the levies to CAMPA fund through e-portal only.
10	In case the quarry lease is adjoining habitation, the stretch of the boundary of the safety zone of the lease adjacent to the habitation /roads should be properly fenced by the User Agency at the project cost to protect the vegetation/regeneration activities in the safety zone;	The undertaking furnished by the user agency is enclosed.
11	Safety zone shall be maintained as a green belt and to ensure dense canopy cover in the area, regeneration activity shall be taken up by the User Agency at the project cost under the supervision of the State Forest Department;	The undertaking furnished by the user agency is enclosed.
12	The State Forest Department shall carry out afforestation and its maintenance on degraded forest land over 1 ½ times the extent of safety zone at the project cost. The DGPS co-ordinates of the area shall be submitted along with compliance report;	The DFO stated that ,the user agency has deposited an amount of Rs. 10.017 lakhs towards afforestation and its maintenance on degraded forest land over 1 ½ times the extent of safety zone through online. Copy of payment receipt is enclosed.
13	The state Forest Department shall undertake gap planting and Soil and moisture conservation activities to restock and rejuvenate the degraded open forest (having crown density less than 0.4), if any, located in the area within 100 meters from the outer perimeter of the mining lease using native species at the project cost;	The DFO stated that, that, the user agency has deposited an amount of Rs. 4.846 lakh towards gap planting over an extent of 5 Ha and Soil and moisture conservation activities through online. Copy of payment receipt is enclosed.
14	The User agency shall undertake quarry and reclamation as per the approved quarry plan, and submit an annual compliance report to the integrated regional office, Vijayawada;	The undertaking furnished by the user agency is enclosed.



Sl.No	Conditions imposed by GOI	Compliance
15	The diversion of the said forest land under this approval shall be for a period co-terminus with the period of the mining lease proposed to be granted under the Mines and Minerals (Development and Regulation amendment Act, 2015 or rules framed there under. The user Agency shall submit a copy of the quarry lease once obtained, to the integrated Regional office, Vijayawada for record;	The undertaking furnished by the user agency is enclosed.
16	The User Agency shall obtain environment clearance as per the provisions of the Environmental (protection Act, 1986;	The user agency, in their compliance report informed that, they have applied for Environmental clearance which is under process. The user agency submitted an undertaking stating that, as and when the environmental clearance issued by the Govt. The undertaking furnished by the User agency is enclosed.
17	As the submitted mining plan is for a period of 5 years, revised mining plan shall be submitted to the IRO, Vijayawada for commencement of quarry operation from 8 <sup>th</sup> onwards;	The undertaking furnished by the user agency is enclosed.
18	Consent of the State pollution Control Board shall be obtained under the Air and Water act before commencement of mining operations and it shall be renewed regularly;	The user agency informed that, they have applied for consent of AP State Pollution Control Board which is under process. The user agency submitted an undertaking stating that, as and when the consent of AP State Pollution Control Board. The DFO stated that,
19	Only temporary Storage sheds shall be set up in the area and no permanent structure shall be constructed;	The undertaking furnished by the user agency is enclosed.
20	No labour camps shall be established on the forest land. The user Agency shall provide firewood, preferably alternate fuel to the labourers and the staff working at the site so as avoid any damage and pressure on the adjacent forest area;	The undertaking furnished by the user agency is enclosed.
21	The layout plan of the proposal shall not be changed without prior approval of the Central Government;	The undertaking furnished by the user agency is enclosed.
22	The User Agency and the State Government shall ensure compliance to all the Acts, rules, Regulation, Court orders and Guidelines of the	The undertaking furnished by the user agency is enclosed.



Sl.No	Conditions imposed by GOI	Compliance
	Ministry, for the time being in force, as applicable to such project;	
23	The forest land shall not be used for any purpose other than that specified in the proposal and total forest area utilized for the project shall not exceed 4.78 ha (including safety zone area). The User Agency shall furnish to this effect;	The undertaking furnished by the user agency is enclosed.
24	The forest land proposed to be diverted shall under no circumstances be transferred or sublet to any other agency or Department or person without prior approval of the Central Government	The undertaking furnished by the user agency is enclosed.
25	The mitigative measures proposed for the protection of forest area located adjacent to the quarry lease area shall be implemented from the first year itself at the project cost;	The undertaking furnished by the user agency is enclosed. For this conditions, the DFO stated that, the implementation of this condition will be monitored at the time of commencement of work in RF area by the user agency.
26	Any other condition that the regional officer (Central, integrated Regional office, Vijayawada may impose from time to time in the interest of afforestation, Conservation and management of flora and fauna in the area shall be compiled by the User Agency	The undertaking furnished by the user agency is enclosed.
27	In the event of failure to comply with any of the above conditions the User Agency is liable for penal action as per the rules / guidelines issued under FCA, 1980;	The undertaking furnished by the user agency is enclosed.
28	The in-principle approval shall be valid for a period of 5 years from the date of issue of the same in the event of non-compliance of the above conditions this in-principle approval may be revoked as per the rules;	The compliance report is submitted within a period of 5 years from the date of receipt of In-principle (Stage-I) approval. Hence, the revoke of the proposal does not arise.

It is submitted that, the DFO has furnished the compliance of the user agency for the following stipulated conditions imposed by Prl. Chief Conservator of Forests, AP, Mangalagiri.

Sl.No:	Conditions imposed by the PCCF.	Comply by the user agency.
1	Publish the entire forest clearances granted in verbatim along with the conditions and safe-guards imposed by the Central Government in two widely circulated daily newspapers, one in vernacular language and another in English language, so as to make people aware of the permission granted to the project proponent for use of forest land for non-forest purposes.	The user agency has published the total forest clearances granted in Eenadu Telugu daily News Paper and The HANSINDIA English daily News Paper on 23.08.2024 i.e. in two widely circulated daily News Papers, one in Vernacular Language and the other in English language, so as to make people aware of the permission granted to the project proponent for the use of forest land for non – forestry purpose which are herewith submitted for kind perusal
2	The copies of the Forest Clearance should also be submitted to the Heads of local bodies, Panchayats and Municipal Bodies by the project proponents in addition to the relevant offices of the Government who in turn have to display the same for 30 days.	The copies of the forest clearance submitted to MPDO Office, Medikonduru & Gram Panchayat, Perecherla and the acknowledgements are herewith submitted for kind perusal.

The copies of the compliance report furnished by the DFO, Guntur as well as the user agency in duplicate are submitted herewith for favour of kind perusal.

This is submitted for favour of kind information and forwarding the compliance report to Govt.

**Encl:** As above

Yours faithfully,  
Sd/-I. Kasi Viswanadha Raju,

Conservator of Forests,  
Guntur Circle, Guntur.

//tcbo//

  
Technical Officer,



GOVERNMENT OF ANDHRA PRADESH  
FOREST DEPARTMENT



From  
Smt. M. Hima Sailaja, Dy.C.F.,  
District Forest Officer,  
Guntur

To  
The Conservator of Forests,  
Guntur Circle,  
Guntur

**Rc. NO. 1821/2016/TO dt. -04-2025**

Sir

Sub:- APFD, F(C) Act, 1980 - Diversion of 4.78 Ha of forest land in Compartment No:127 of Kondaveedu Extn.I RF, Ameenabad Beat, Perecherla (V), Medikonduru (M), Guntur Range & Guntur Division for grant of quarry lease for Road metal & Building Stone in favour of **Sri Kunam Brahmananda Reddy, Ongole, Prakasham District** - In principle (Stage-I) approval accorded - Demand notice for payment of Net Present Value, CA & tree extraction charges- Condition wise compliance report submission of - Reg.

Ref:- 1. GOI, MoEF & CC, IRO, Vijayawada F.No.4-APB096/2019 - CHN part/103, Dt:13<sup>th</sup> December, 2021 received through Govt. of A.P, Memo.No:3105/Sec-II/2019/(982336), EFS & T (Sec-II), Dept.Dt:17-12-2021 communicated by PCCF, A.P, Guntur, Rc.No.EFS02-15029/32/2018-FCA- SEC PCCF/FCA-3, Dt.28.12.2021.  
2. FRO, Guntur Rc.NO. 397/2019/GNT dt. 15-04-2025

\*\*\*

It is submitted that in the reference 1<sup>st</sup> cited, the Govt. of India has accorded In-Principle (Stage-I) approval for **"Diversion of 4.78 Ha of forest land in Compartment No:127 of Kondaveedu Extn.I RF, Ameenabad Beat, Perecherla (V), Medikonduru (M), Guntur Range & Guntur Division for grant of quarry lease for Road metal & Building Stone in favour of Sri Kunam Brahmananda Reddy, Ongole, Prakasham District"** subject to fulfillment of certain conditions.

In the reference 2<sup>nd</sup> cited, the Forest Range Officer, Guntur has submitted compliance report of all the stipulated conditions of Govt. of India imposed vide reference 1<sup>st</sup> cited. Basing on the compliance report of the FRO, Guntur vide reference 2<sup>nd</sup> cited and as per the field conditions, the following compliance report is submitted hereunder.

Sl.No	Conditions imposed by GOI	Compliance
1	Legal status of the diverted forest land shall remain unchanged;	There is no change in legal status of the diverted Forest area.
2.	Demarcation of the forest area proposed for diversion shall be carried out by erecting 4 feet high cement concrete pillars duly numbered at an interval of 20 meters at the cost of the User Agency. The	The user agency has demarcated the diverted forest land by erecting 4 feet high cement concrete pillars duly numbered at an interval of 20 meters. The geo referencing points of each pillar as furnished by the

Sl.No	Conditions imposed by GOI	Compliance
	User Agency shall ensure demarcation of boundary of safety zone.	FRO, Guntur vide ref 2 <sup>nd</sup> cited is enclosed.
3.	Compensatory afforestation over the identified non-forest land over an extent of 5.22 ha of non-forest area in Sy. Nos 1019 in Allinagaram village of Komarole mandal of Prakasham District shall be raised and maintained by the State Forest Department from the funds to be provided by the User Agency.	It is submitted that the user agency has deposited an amount of Rs.56.413 lakhs towards Raising of 3.95 Ha Compensatory afforestation as per demand notice issued by the District Forest Officer, Guntur through online. The receipt of payment is enclosed.
4.	The entire non-forest land proposed for CA over an extent of 5.22 ha of non-forest area in Sy Nos 1019 in Allinagaram Village of Komarole Mandal of Prakasham District for raising compensatory afforestation shall be transferred and mutated in the name of forest Department and notified as RF/PF prior to stage -II approval. A copy of the original notification declaring the non-forest land under section 4 or section 29 of the Indian Forest Act, 1927, or under the relevant section of the state Forest Act, may be submitted by the state Government prior to Stage -II approval;	The entire non-forest land proposed for CA over an extent of 5.06 ha of non-forest area identified in Sy Nos 1019 in Allinagaram Village of Komarole Mandal, Kanigiri Range of Prakasham District has been transferred and mutated in favour of Forest Department and the same has been notified as PF U/s-24 of APF Act, 1967 vide PCCF, AP, Mangalagiri Proc. Rc.NO. 6907/2024/WLR1 dt. 16-10-2024. A copy of the same is enclosed.
5	A minimum of 1000 plants / ha of diverted forest area shall be planted in the identified CA land. In case, the required numbers could not be planted therein, the balance shall be planted in the nearby RF/PF by the State Forest Department at the cost of the User Agency;	It is submitted that, CA scheme has been prepared over an extent of 3.95 ha with 3x3 mts escapement duly proposing 1100 plants/ha. Hence identification of nearby RF/PF does not arise in this case.
6	The approved CA land and compensatory afforestation scheme shall not be changed without prior approval of the central Government;	It is submitted that, the approved CA land and compensatory afforestation scheme will not be changed without prior approval of the Central Government;
7	The State Government shall charge the Net Present Value of the diverted forest land measuring 4.78 ha from the user Agency as per the orders of the Hon'ble Supreme Court dated 28.03.2008 and 09.05.2008 in IA Nos.826 in 566 with related IA's in writ petition (Civil) No.202/1995 and the guidelines issued by the Ministry vide letter No.5-3/2007 -FC dated 05.02.2009 in this regard;	It is submitted that the user agency has deposited an amount of Rs.32.033 lakhs towards Net Present Value of the diverted forest land over an extent of 4.78 ha. The receipt of payment is enclosed.



Sl.No	Conditions imposed by GOI	Compliance
8	Additional amount of the Net Present value (NPV) of the diverted forest land if any, becoming due after revision of the same by the Hon'ble Supreme Court of India in future, shall be charged by the State Government from the User Agency. The User Agency shall furnish an Undertaking to this effect;	The undertaking furnished by the user agency is enclosed.
9	All the funds received from the User Agency under the project shall be transferred/ deposited to CAMPA fund only through e-portal ( <a href="https://parivesh.nic.in/">https://parivesh.nic.in/</a> );	The user agency has deposited all the levies to CAMPA fund through e-portal only.
10	In case the quarry lease is adjoining habitation, the stretch of the boundary of the safety zone of the lease adjacent to the habitation /roads should be properly fenced by the User Agency at the project cost to protect the vegetation/regeneration activities in the safety zone;	The undertaking furnished by the user agency is enclosed.
11	Safety zone shall be maintained as a green belt and to ensure dense canopy cover in the area, regeneration activity shall be taken up by the User Agency at the project cost under the supervision of the State Forest Department;	The undertaking furnished by the user agency is enclosed.
12	The State Forest Department shall carry out afforestation and its maintenance on degraded forest land over 1 ½ times the extent of safety zone at the project cost. The DGPS co-ordinates of the area shall be submitted along with compliance report;	The user agency has deposited an amount of Rs. 10.017 lakhs towards afforestation and its maintenance on degraded forest land over 1 ½ times the extent of safety zone through online. Copy of payment receipt is enclosed.
13	The state Forest Department shall undertake gap planting and Soil and moisture conservation activities to restock and rejuvenate the degraded open forest (having crown density less than 0.4), if any, located in the area within 100 meters from the outer perimeter of the mining lease using native species at the project cost;	The user agency has deposited an amount of Rs. 4.846 lakh towards gap planting over an extent of 5 Ha and Soil and moisture conservation activities through online. Copy of payment receipt is enclosed.
14	The User agency shall undertake quarry and reclamation as per the approved quarry plan, and submit an annual compliance report to the integrated regional office, Vijayawada;	The undertaking furnished by the user agency is enclosed.

Sl.No	Conditions imposed by GOI	Compliance
15	The diversion of the said forest land under this approval shall be for a period co-terminus with the period of the mining lease proposed to be granted under the Mines and Minerals (Development and Regulation amendment Act, 2015 or rules framed there under. The user Agency shall submit a copy of the quarry lease once obtained, to the integrated Regional office, Vijayawada for record;	The undertaking furnished by the user agency is enclosed.
16	The User Agency shall obtain environment clearance as per the provisions of the Environmental (protection Act, 1986;	The user agency informed that, they have applied for Environmental clearance which is under process. The user agency submitted an undertaking stating that, as and when the environmental clearance issued by the Govt.
17	As the submitted mining plan is for a period of 5 years, revised mining plan shall be submitted to the IRO, Vijayawada for commencement of quarry operation from 6 <sup>th</sup> onwards;	The undertaking furnished by the user agency is enclosed.
18	Consent of the State pollution Control Board shall be obtained under the Air and Water act before commencement of mining operations and it shall be renewed regularly;	The user agency informed that, they have applied for consent of AP State Pollution Control Board which is under process. The user agency submitted an undertaking stating that, as and when the consent of AP State Pollution Control Board, it will be submitted.
19	Only temporary Storage sheds shall be set up in the area and no permanent structure shall be constructed;	The undertaking furnished by the user agency is enclosed.
20	No labour camps shall be established on the forest land. The user Agency shall, provide firewood, preferably alternate fuel to the labourers and the staff working at the site so as avoid any damage and pressure on the adjacent forest area;	The undertaking furnished by the user agency is enclosed.
21	The layout plan of the proposal shall not be changed without prior approval of the Central Government;	The undertaking furnished by the user agency is enclosed.
22	The User Agency and the State Government shall ensure compliance to all the Acts, rules, Regulation, Court orders and Guidelines of the Ministry, for the time being in force, as applicable to such project;	The undertaking furnished by the user agency is enclosed.

Sl.No	Conditions imposed by GOI	Compliance
23	The forest land shall not be used for any purpose other than that specified in the proposal and total forest area utilized for the project shall not exceed 4.78 ha (including safety zone area). The User Agency shall furnish to this effect;	The undertaking furnished by the user agency is enclosed.
24	The forest land proposed to be diverted shall under no circumstances be transferred or sublet to any other agency or Department or person without prior approval of the Central Government	The undertaking furnished by the user agency is enclosed.
25	The mitigative measures proposed for the protection of forest area located adjacent to the quarry lease area shall be implemented from the first year itself at the project cost;	The undertaking furnished by the user agency is enclosed. However, it is submitted that, the implementation of this condition will be monitored at the time of commencement of work in RF area by the user agency.
26	Any other condition that the regional officer (Central, integrated Regional office, Vijayawada may impose from time to time in the interest of afforestation, Conservation and management of flora and fauna in the area shall be compiled by the User Agency	The undertaking furnished by the user agency is enclosed.
27	In the event of failure to comply with any of the above conditions the User Agency is liable for penal action as per the rules / guidelines issued under FCA, 1980;	The undertaking furnished by the user agency is enclosed.
28	The in-principle approval shall be valid for a period of 5 years from the date of issue of the same in the event of non-compliance of the above conditions this in-principle approval may be revoked as per the rules;	The compliance report is submitted within a period of 5 years from the date of receipt of In-principle (Stage-I) approval. Hence, the revoke of the proposal does not arise.

In addition to the above, the user agency has complied the following stipulated conditions imposed by Prl. Chief Conservator of Forests, AP, Mangalagiri.



SL.No:	Conditions imposed by the PCCF.	Comply by the user agency.
1	Publish the entire forest clearances granted in verbatim along with the conditions and safe-guards imposed by the Central Government in two widely circulated daily newspapers, one in vernacular language and another in English language, so as to make people aware of the permission granted to the project proponent for use of forest land for non-forest purposes.	The user agency has published the total forest clearances granted in Eenadu Telugu daily News Paper and The HANSINDIA English daily News Paper on 23.08.2024 i.e. in two widely circulated daily News Papers, one in Vernacular Language and the other in English language, so as to make people aware of the permission granted to the project proponent for the use of forest land for non - forestry purpose which are herewith submitted for kind perusal
2	The copies of the Forest Clearance should also be submitted to the Heads of local bodies, Panchayats and Municipal Bodies by the project proponents in addition to the relevant offices of the Government who in turn have to display the same for 30 days.	The copies of the forest clearance submitted to MPDO Office, Medikonduru & Gram Panchayat, Perecherla and the acknowledgements are herewith submitted for kind perusal.

A copy of the compliance report together with its enclosures as furnished by the FRO, Guntur vide ref 2<sup>nd</sup> cited is enclosed herewith.

This is submitted for favour of kind information and early action in this regard.

**Encl:** As above

Yours faithfully,

*[Signature]*  
District Forest Officer,  
Guntur

*[Signature]*  
17/6/25

*[Signature]*  
17/6/25



To  
The Forest Range Officer,  
Guntur.

Sir

Sub:- APFD, F (C) Act, 1980 - Diversion of 4.78 Ha of forest land in Compartment No:127 of Kondaveedu Extn.IRF, Ameenabad Beat, Perecherla (V), Medikonduru (M), Guntur Range & Guntur Division for grant of mining lease for Road metal & Building Stone in favour of **Sri Kunam Brahmananda Reddy, Ongole, Prakasham** District - In principle (Stage-I) approval accorded - Demand notice issued for payment of Net Present Value, CA & tree extraction charges - Condition wise compliance report submission of - Reg.

- Ref:-
1. GOI, MoEF & CC, IRO, Vijayawada F.No.4-APB096/2019 - CHN part/103, Dt:13<sup>th</sup> December, 2021 received through Govt. of A.P. Memo.No:3105/Sec-II/2019/(982336), EFS & T (Sec-II), Dept.Dt:17-12-2021 communicated by PCCF, A.P, Guntur, Rc.No.EFS02-15029/32/2018-FCA- SEC PCCF/FCA-3, Dt.28.12.2021.
  2. DFO, Guntur, Rc. No. 1821/2016-TO, Dt: 03.06.2024.

\*\*\*

It is submitted that in the reference 1<sup>st</sup> cited, the Government of India has accorded In-Principle (Stage-I) approval for **"Diversion of 4.78 Ha of forest land in Compartment No:127 of Kondaveedu Extn.IRF, Ameenabad Beat, Perecherla (V), Medikonduru (M), Guntur Range & Guntur Division for grant of quarry lease for Road metal & Building Stone in favour of Sri Kunam Brahmananda Reddy, Ongole, Prakasham District"** subject to fulfillment of certain conditions.

In view of the above, it is submitted that the condition wise compliance report is furnished hereunder.

Sl.No	Conditions imposed by GOI	Reply submitted by User Agency
1	Legal status of the diverted forest land shall remain unchanged;	We hereby undertake that the legal status of the diverted forest land shall remain unchanged (Copy enclosed)
2.	Demarcation of the forest area proposed for diversion shall be carried out by erecting 4 feet high cement concrete pillars duly numbered at an interval of 20 meters at the cost of the User Agency. The User Agency shall ensure demarcation of boundary of safety zone.	We have demarcated the forest area by erecting 4 feet high cement concrete pillars duly numbered at an interval of 20 meters at the cost of the user Agency and also ensure the demarcation of boundary of safety zone.

3.	Compensatory Afforestation over the identified non-forest land over an extent of 5.22 ha of non-forest area in Sy. Nos 1019 in Allinagaram village of Komarole Mandal of Prakasam District shall be raised and maintained by the State Forest Department from the funds to be provided by the User Agency.	Initially the User Agency has identified non-forest land over an extent of 5.22 ha and the same was authenticated. Hence, the same extent of 5.22 Ha of CA land was shown in the part-II proposal in lieu of diversion of 4.78 ha forest land. Subsequently, the User Agency has reduced the area of non-forest land over an extent of 5.06 ha and the Prl., Chief Conservator of Forests, AP, Mangalagiri has authenticated the same area of 5.06 ha and communicated vide PCCF, Rc.No.EFS02-17/87/2021-IT Part (1), dt.16-03-2023 which is more than diverted area of mining lease road area and safety zone area. Hence, the Govt. of India may kindly be considered the area of 5.06 ha as non-forest land. We have deposited an amount of <b>Rs.56.413 lakhs</b> towards Raising of 3.95 Ha (for an area of 3.91 Ha of mining lease + road area) Compensatory Afforestation as per demand notice issued by the District Forest Officer, Guntur Rc. No. 1821/2016-TO, dated: 03.06.2024). Further, it is submitted that, the user agency has deposited an amount of Rs. 10.017 Lakhs as CA amount towards Afforestation and its maintenance on degraded forest land over 1 ½ times to the extent of safety zone at the project cost. The details are herewith submitted for kind perusal
4.	The entire non-forest land proposed for CA over an extent of 5.22 ha of non forest area in Sy Nos 1019 in Allinagaram Village of Komarole Mandal of Prakasham District for raising compensatory afforestation shall be transferred and mutated in the name of forest Department and notified as RF/PF prior to stage -II approval. A copy of the original notification declaring the non-	The entire non-forest land proposed for CA over an extent of 5.06 ha (as per revised authentication area) of non-forest area identified in Sy. Nos. 1019 in Allinagaram Village of Komarole Mandal, Kanigiri Range of Prakasam District for raising of 3.95 Ha (equivalent to diversion area) Compensatory Afforestation



	forest land under section 4 or section 29 of the Indian Forest Act, 1927, or under the relevant section of the state Forest Act, may be submitted by the state Government prior to Stage -II approval;	was transferred and mutated in the name of Forest Department and the same was notified by the Prl., Chief Conservator of Forests, A.P, Mangalagiri as PF U/s-24 of APF Act, 1967 prior to stage -II approval vide Rc.No.6907/2024/WLR-1, Dt.16.10.2024. However, copy of the original notification declaring the non-forest land under section 24 of AP Forest Act, 1967 is herewith submitted for kind perusal. Further, it is submitted that the User Agency has initially identified non-forest land over an extent of 5.22 ha and the same was authenticated. As the same extent of 5.22 ha was shown in part-II proposal in lieu of diversion of 4.78 ha forest land. Subsequently, the User Agency has reduced the area of non-forest land over an extent of 5.06 ha and the Prl., Chief Conservator of Forests, AP, Mangalagiri has authenticated the same area of 5.06 ha and communicated vide PCCF, Rc.No.EFS02-17/87/2021-IT Part (1), dt.16-03-2023 which is more than diverted area of mining lease, road area and safety zone area. Hence, the Govt. of India may kindly be considered the area of 5.06 ha non-forest land.
5	A minimum of 1000 plants / ha of diverted forest area shall be planted in the identified CA land. In case, the required numbers could not be planted therein, the balance shall be planted in the nearby RF/PF by the State Forest Department at the cost of the User Agency;	CA scheme was prepared over an extent of <b>3.95 ha</b> with 3x3 mts escapement duly proposing 1100 plants/ha.
6	The approved CA land and compensatory afforestation scheme shall not be changed without prior approval of the central Government;	We hereby undertake that the approved CA land and compensatory Afforestation scheme will not be changed without prior approval of the Central Government (Copy enclosed).



7	The State Government shall charge the Net Present Value of the diverted forest land measuring 4.78 ha from the user Agency as per the orders of the Hon'ble Supreme Court dated 28.03.2008 and 09.05.2008 in IA Nos.826 in 566 with related IA's in writ petition (Civil) No.202/1995 and the guidelines issued by the Ministry vide letter No.5-3/2007 - FC dated 05.02.2009 in this regard;	It is submitted that we have deposited an amount of Rs.32.033 lakhs towards Net Present Value of the diverted forest land over an extent of 4.78 ha. The details are herewith submitted for kind perusal.
8	Additional amount of the Net Present value (NPV) of the diverted forest land if any, becoming due after revision of the same by the Hon'ble Supreme Court of India in future, shall be charged by the State Government from the User Agency. The User Agency shall furnish an Undertaking to this effect;	We hereby undertake that we will pay the Additional amount of the Net Present Value (NPV) of the diverted forest land if any, becoming due after revision of the same by the Hon'ble Supreme Court of India in future (Copy enclosed).
9	All the funds received from the User Agency under the project shall be transferred/ deposited to CAMPA fund only through e-portal ( <a href="https://parivesh.nic.in/">https://parivesh.nic.in/</a> );	We have deposited/ transferred all the funds under the project to CAMPA Head of account only through e-portal.
10	In case the quarry lease is adjoining habitation, the stretch of the boundary of the safety zone of the lease adjacent to the habitation /roads should be properly fenced by the User Agency at the project cost to protect the vegetation/regeneration activities in the safety zone;	We hereby undertake that in case the quarry lease is adjoining habitation, the stretch of the boundary of the safety zone of the lease adjacent to the habitation /roads, we will fenced properly at the project cost to protect the vegetation/regeneration activities in the safety zone (Copy enclosed).
11	Safety zone shall be maintained as a green belt and to ensure dense canopy cover in the area, regeneration activity shall be taken up by the User Agency at the project cost under the supervision of the State Forest Department;	We hereby undertake that the Safety zone will be maintained as a green belt and to ensure dense canopy cover in the area, regeneration activity will be taken up at the project cost under the supervision of the State Forest Department (Copy enclosed);
12	The State Forest Department shall carry out afforestation and its maintenance on degraded forest land over 1 ½ times the extent of safety zone at the project cost. The DGPS co-ordinates of the area shall be submitted along with compliance report;	We have deposited the CA amount of <b>Rs.10.017</b> towards Afforestation and its maintenance on degraded forest land over 1 ½ times the extent of safety zone at the project cost. The DGPS co-ordinates of the area is herewith submitted along with compliance report;

13	The state Forest Department shall undertake gap planting and Soil and moisture conservation activities to restock and rejuvenate the degraded open forest (having crown density less than 0.4), if any, located in the area within 100 meters from the outer perimeter of the mining lease using native species at the project cost;	We have deposited the CA amount an amount of <b>Rs.4.846laksh</b> towards gap planting and Soil and moisture conservation activities to restock and rejuvenate the degraded open forest (having crown density less than 0.4) located in the area within 100 meters from the outer perimeter of the mining lease using native species at the project cost.
14	The User agency shall undertake quarry and reclamation as per the approved quarry plan, and submit an annual compliance report to the integrated regional office, Vijayawada;	We hereby undertake that the quarry and reclamation will be carried out as per the approved quarry plan, and we will submit an annual compliance report to the Integrated Regional Office, Vijayawada (Copy enclosed).
15	The diversion of the said forest land under this approval shall be for a period co-terminus with the period of the mining lease proposed to be granted under the Mines and Minerals (Development and Regulation amendment Act, 2015 or rules framed there under. The user Agency shall submit a copy of the quarry lease once obtained, to the integrated Regional office, Vijayawada for record;	We hereby undertake that the diversion of the said forest land under this approval shall be for a period co-terminus with the period of the mining lease proposed to be granted under the Mines and Minerals (Development and Regulation amendment Act, 2015 or rules framed there under. <b>However, we herewith submitted a copy of the mining lease, to the Integrated Regional Office, Vijayawada for record (Copy enclosed);</b>
16	The User Agency shall obtain environment clearance as per the provisions of the Environmental (Protection Act, 1986;	<b>We hereby under take that we will obtain environment clearance as per the provisions of the Environmental Protection Act, 1986.</b>
17	As the submitted mining plan is for a period of 5 years, revised mining plan shall be submitted to the IRO, Vijayawada for commencement of quarry operation from 8 <sup>th</sup> onwards;	We have obtained and submitted herewith the <b>approved mining plan</b> for a period of 5 years.
18	Consent of the State pollution Control Board shall be obtained under the Air and Water act before commencement of mining operations and it shall be renewed regularly;	<b>We hereby undertake that the consent of the State Pollution Control Board obtained under the Air and Water Act before commencement of mining operations and it will be renewed regularly.</b>

19	Only temporary Storage sheds shall be set up in the area and no permanent structure shall be constructed;	We hereby undertake that we will set only temporary Storage sheds in the area and no permanent structure shall be constructed (Copy enclosed);
20	No labour camps shall be established on the forest land. The user Agency shall provide firewood, preferably alternate fuel to the labourers and the staff working at the site so as avoid any damage and pressure on the adjacent forest area;	We hereby undertake that no labour camps will be established on the forest land we will provide firewood, preferably alternate fuel to the labourers and the staff working at the site so as avoid any damage and pressure on the adjacent forest area (Copy enclosed);
21	The layout plan of the proposal shall not be changed without prior approval of the Central Government;	We hereby undertake that the layout plan of the proposal will not be changed without prior approval of the Central Government (Copy enclosed);
22	The User Agency and the State Government shall ensure compliance to all the Acts, rules, Regulation, Court orders and Guidelines of the Ministry, for the time being in force, as applicable to such project;	We hereby undertake that we will comply all the Acts, rules, Regulation, Court orders and Guidelines of the Ministry, for the time being in force, as applicable to such project (Copy enclosed);
23	The forest land shall not be used for any purpose other than that specified in the proposal and total forest area utilized for the project shall not exceed 4.78 ha (including safety zone area). The User Agency shall furnish to this effect;	We hereby undertake that the forest land will not be used for any purpose other than that specified in the proposal and total forest area utilized for the project will not exceed 4.78 ha (Copy enclosed).
24	The forest land proposed to be diverted shall under no circumstances be transferred or sublet to any other agency or Department or person without prior approval of the Central Government	We hereby undertake that the forest land proposed to be diverted will under no circumstances be transferred or sublet to any other agency or Department or person without prior approval of the Central Government (Copy enclosed).
25	The mitigative measures proposed for the protection of forest area located adjacent to the quarry lease area shall be implemented from the first year itself at the project cost;	We hereby undertake that the mitigative measures proposed for the protection of forest area located adjacent to the quarry lease area will be implemented from the first year itself at the project cost (Copy enclosed);



ప్రతిపాదించిన బ్లాక్ లో చేర్చబడిన విస్తీర్ణం యొక్క వివరములు

వరిసె. నెం.	గ్రామము పేరు	సర్వే నెం.	భూమి స్వభావం	మొత్తం విస్తీర్ణం (ఎకరములలో)	బ్లాక్ లో చేర్చబడిన భూమి విస్తీర్ణం ఎకరములలో
1	2	3	4	5	6
1	అల్లినగరం	1019-1	పట్టా భూమి	2.17	2.17
2		1019-2		2.17	2.17
3		1019-3		1.09	1.09
4		1019-4		1.09	1.09
5		1019-5		1.08	1.08
6		1019-6		3.25	3.25
7		1019-7A		1.65	1.65
			మొత్తం		12.50
					5).06 హెక్టార్లు(

సరిహద్దులు

ఉత్తరం : మధువ రిజర్వ్ పార్కు

తూర్పు : మధువ రిజర్వ్ పార్కు

దక్షిణ : కొమరోలు, మండలము, అల్లినగరం గ్రామము సర్వే నెం. 1018, 1019/7 & 1019/8

పడమర: మధువ రిజర్వ్ పార్కు

సరిహద్దులు

ఉత్తరము కస్తూరిపాడలో ఉంది. తూర్పు యొక్క సరిహద్దు స్థానిక నెం.1 కొమరోలు మండలము, అల్లినగరం గ్రామము సర్వే నెం. 1018 యొక్క తూర్పు వంతు భాగం ప్రారంభమై ఆగ్నేయ దిశగా స్థిరపడిన నెం. 2వరకు మధువ రిజర్వ్ పార్కు యొక్క సరిహద్దు వసునంది ఈ క్రింద కనపరిచిన అక్షాంశములు మరియు రేఖాంశములు మరియు మేగ్నటిక్ బేరింగ్ మరియు దూరముల ప్రకారము వెల్లవును.

26	Any other condition that the regional officer (Central, integrated Regional office, Vijayawada may impose from time to time in the interest of Afforestation, Conservation and management of flora and fauna in the area shall be compiled by the User Agency	We hereby undertake that we will be complied if any other condition that the regional officer (Central, Integrated Regional office, Vijayawada may impose from time to time in the interest of Afforestation, Conservation and management of flora and fauna in the area (Copy enclosed).
27	In the event of failure to comply with any of the above conditions the User Agency is liable for penal action as per the rules / guidelines issued under FCA, 1980;	We hereby undertake that we are liable for penal action as per the rules / guidelines issued under FCA, 1980 in the event of failure to comply with any of the above conditions (Copy enclosed);
28	The in-principle approval shall be valid for a period of 5 years from the date of issue of the same in the event of non-compliance of the above conditions this in-principle approval may be revoked as per the rules;	The compliance report is submitted within a period of 5 years from the date of receipt of In-principle (Stage-I) approval. Hence, the revoke of the proposal does not arise.

In addition to the above, we are complied the following in accordance with the Government of India instructions issued vide F.No.7-23/2012-FC, dt.24.07.2013.

Sl.No:	Conditions imposed by the PCCF.	Comply by the user agency.
1	Publish the entire forest clearances granted in verbatim along with the conditions and safe-guards imposed by the Central Government in two widely circulated daily newspapers, one in vernacular language and another in English language, so as to make people aware of the permission granted to the project proponent for use of forest land for non-forest purposes.	The user agency has published the total forest clearances granted in Eenadu Telugu daily News Paper and The HANSINDIA English daily News Paper on 23.08.2024 i.e. in two widely circulated daily News Papers, one in Vernacular Language and the other in English language, so as to make people aware of the permission granted to the project proponent for the use of forest land for non - forestry purpose which are herewith submitted for kind perusal
2	The copies of the Forest Clearance should also be submitted to the Heads of local bodies, Panchayats and Municipal Bodies by the project	The copies of the forest clearance submitted to MPDO Office, Medikonduru & Gram Panchayat, Perecherla and the acknowledgements

proponents in addition to the relevant offices of the Government who in turn have to display the same for 30 days.	are herewith submitted for kind perusal.
--	--

The condition wise compliance reports along with necessary undertakings are submitted herewith for kind perusal.

This is submitted for favour of kind information.

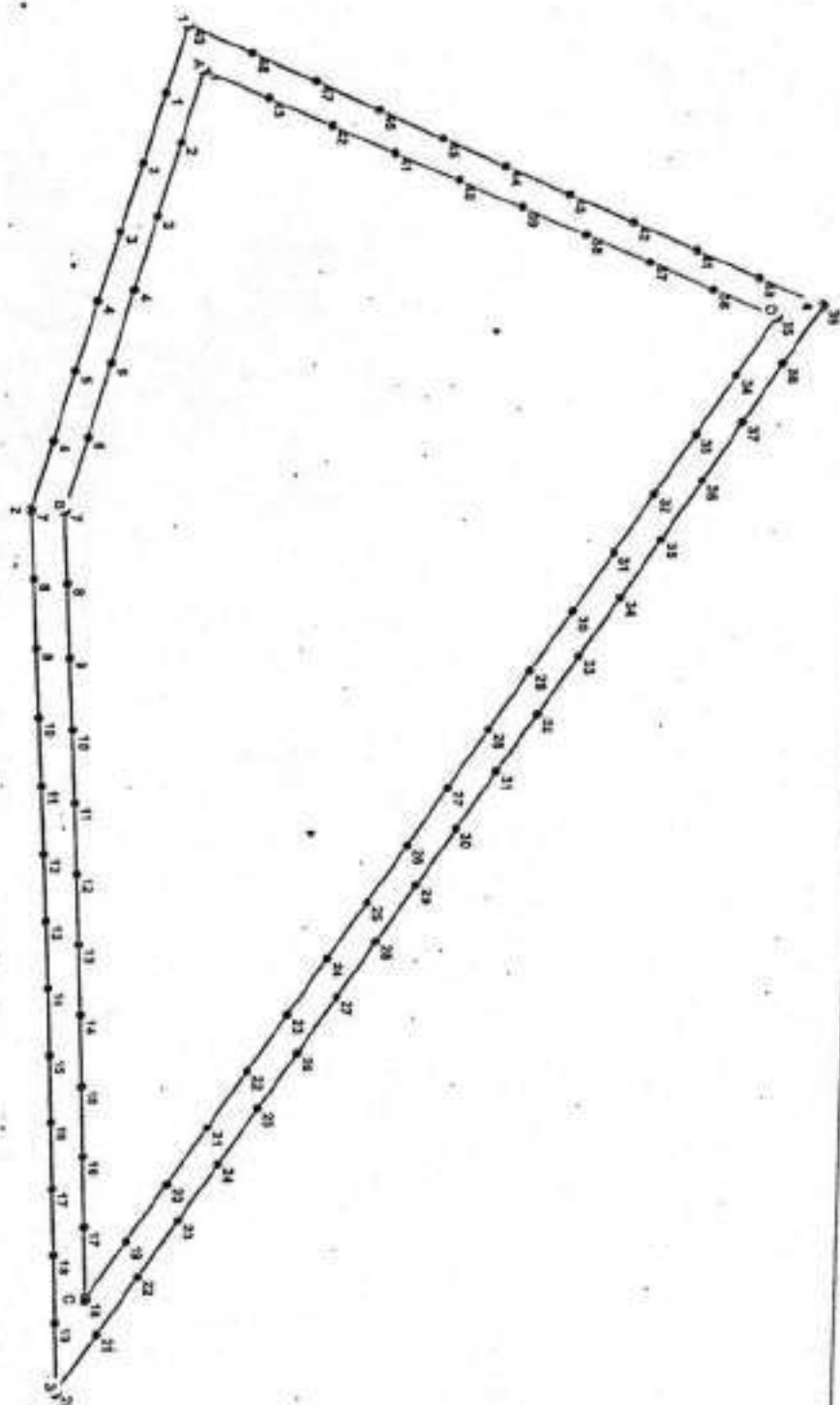
Encl: As above.

Yours faithfully,

*K.B.Reddy*

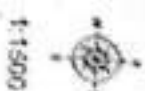
(KunamBrahmananda Reddy),  
S/o.Krishna Reddy,  
D.No.58-11-16-1-2,  
Flat No.504 & 505,  
Sri Sai Towers, Santhapet,  
Ongole-523001,  
Prakasham District.

Map showing the demarcation of Safety zone area and GPS readings of the pillars for every 20 m Comp No 127 Kondaveedu Ext-1 RF, Ameenabad Beat, Pericherla (V), Madikonduru (M), Guntur District of Kunam Bramahananda Reddy.




Sl. No.	Comp No	Beat	Village	Mandali	Area (Hectares)	Area (Acres)	Area (Guntas)
1	127	1	1	1	1.00	2.47	100
2	127	1	1	1	1.00	2.47	100
3	127	1	1	1	1.00	2.47	100
4	127	1	1	1	1.00	2.47	100
5	127	1	1	1	1.00	2.47	100
6	127	1	1	1	1.00	2.47	100
7	127	1	1	1	1.00	2.47	100
8	127	1	1	1	1.00	2.47	100
9	127	1	1	1	1.00	2.47	100
10	127	1	1	1	1.00	2.47	100
11	127	1	1	1	1.00	2.47	100
12	127	1	1	1	1.00	2.47	100
13	127	1	1	1	1.00	2.47	100
14	127	1	1	1	1.00	2.47	100
15	127	1	1	1	1.00	2.47	100
16	127	1	1	1	1.00	2.47	100
17	127	1	1	1	1.00	2.47	100
18	127	1	1	1	1.00	2.47	100
19	127	1	1	1	1.00	2.47	100
20	127	1	1	1	1.00	2.47	100
21	127	1	1	1	1.00	2.47	100
22	127	1	1	1	1.00	2.47	100
23	127	1	1	1	1.00	2.47	100
24	127	1	1	1	1.00	2.47	100
25	127	1	1	1	1.00	2.47	100
26	127	1	1	1	1.00	2.47	100
27	127	1	1	1	1.00	2.47	100
28	127	1	1	1	1.00	2.47	100
29	127	1	1	1	1.00	2.47	100
30	127	1	1	1	1.00	2.47	100
31	127	1	1	1	1.00	2.47	100
32	127	1	1	1	1.00	2.47	100
33	127	1	1	1	1.00	2.47	100
34	127	1	1	1	1.00	2.47	100
35	127	1	1	1	1.00	2.47	100
36	127	1	1	1	1.00	2.47	100
37	127	1	1	1	1.00	2.47	100
38	127	1	1	1	1.00	2.47	100
39	127	1	1	1	1.00	2.47	100
40	127	1	1	1	1.00	2.47	100

Forest Range Officer  
Guntur




















INDIA NON JUDICIAL

Government of Andhra Pradesh

e-Stamp



IN-AP56318078186608X

Certificate No. : IN-AP56318078186608X  
 Certificate Issued Date : 07-Jan-2025 03:43 PM  
 Account Reference : NEWIMPACC (IV) ap18172803/ AP-GNT/ AP-GNT/apthmiky  
 DDO Code : 27002308001 O/o IG R  
 Unique Doc. Reference : SUBIN-APAP181729039943333221730X  
 Purchased by : SRI KUNAM BRAHMANANDA REDDY  
 Description of Document : Article 0 Not Mentioned  
 Property Description : Not Applicable  
 Consideration Price (Rs.) : 0-00 (Zero)  
 First Party : SRI KUNAM BRAHMANANDA REDDY  
 Second Party : Not Applicable  
 Paid By (For Whom) : SRI KUNAM BRAHMANANDA REDDY  
 Stamp Duty Amount(Rs.) : 100 (One Hundred only)



Please write or type below this line  
**UNDERTAKING**

**Diversion of 4.78 Ha of forest land in Compartment No:127of KondaveeduExtn.I RF, Ameenabad Beat, Perecherla (V), Medikonduru (M), Guntur Range & Guntur Division for grant of quarry lease for Road metal & Building Stone in favour of Sri Kunam Brahmananda Reddy, Ongole, Prakasham District permission accorded In-principle (Stage-I) by the Govt. of India subject to fulfillment of the certain conditions, which are to be complied by the User Agency..**

GOI, MoEF& CC, IRO, Vijayawada F.No.4-APB096/2019 -CHN part/103, Dt:13<sup>th</sup> December, 2021.

Condition No:1 We hereby undertake that the legal status of the diverted forest land shall remain unchanged.

Condition No:6 We hereby undertake that the approved CA land and compensatory Afforestation scheme will not be changed without prior approval of the Central Government.

0027166458

R.B.Reddy

**Statutory Alert:**

1. The authenticity of this Stamp certificate should be verified at 'www.thetextamp.com' or using eStamp Mobile App of Stock Holding. Any discrepancy in the details on this Certificate and as available on the website / Mobile App renders it invalid.
2. The Unit of checking the authenticity on the users of the certificate.

- Condition No:8 We hereby undertake that we will pay the Additional amount of the Net Present value (NPV) of the diverted forest land if any, becoming due after revision of the same by the Hon'ble Supreme Court of India in future.
- Condition No:10 We hereby undertake that in case the quarry lease is adjoining habitation, the stretch of the boundary of the safety zone of the lease adjacent to the habitation /roads, we will be fenced properly at the project cost to protect the vegetation/regeneration activities in the safety zone.
- Condition No:11 We hereby undertake that the Safety Zone will be maintained as a green belt and to ensure dense canopy cover in the area, regeneration activity shall be taken up at the project cost under the supervision of the State Forest Department.
- Condition No:14 We hereby undertake that the quarry and reclamation will be carried out as per the approved quarry plan, and submit an annual compliance report to the integrated regional office, Vijayawada
- Condition No:15 We hereby undertake that the diversion of the said forest land under this approval shall be for a period co-terminus with the period of the mining lease proposed to be granted under the Mines and Minerals (Development and Regulation amendment Act, 2015 or rules framed there under. However, we herewith submitted a copy of the quarry lease once obtained.
- Condition No:16: We hereby under take that we will obtaining environment clearance as per the provisions of the Environmental Protection Act, 1986 which is under process. The same will be furnished prior to commencement of mining work.
- Condition NO. 17: It is to state that, the mining plan initially will be approved for 5 years. However, the mining plan will be submitted before commencement of our mining work.
- Condition No:18: We hereby undertake that we have applied for consent of the State Pollution Control Board which is under process. The same will be submitted prior to commencement of mining work. renewed regularly
- Condition No:19: We hereby undertake that we will set only temporary Storage sheds in the area and no permanent structure will be constructed
- Condition No:20 We hereby undertake that no labour camps would be established on the forest land and we will provide firewood, preferably alternate fuel to the labourers and the staff working at the site so as to avoid any damage and pressure on the adjacent forest area

K.B. Reddy

- Condition No:21 We hereby undertake that the Layout Plan of the proposal will not be changed without prior approval of the Central Government.
- Condition No:22 We hereby undertake that we will comply all the Acts, rules, Regulation, Court orders and Guidelines of the Ministry, for the time being in force, as applicable to such project
- Condition No:23 We hereby undertake that the forest land will not be used for any purpose other than that specified in the proposal and total forest area utilized for the project will not exceed 4.49 ha.
- Condition No:24 We hereby undertake that the forest land proposed to be diverted will under no circumstances be transferred or sublet to any other agency or Department or person without prior approval of the Central Government
- Condition No:25 We hereby undertake that the mitigative measures proposed for the protection of forest area located adjacent to the quarry lease area will be implemented from the first year itself at the project cost
- Condition No:26 We hereby undertake that we will be compiled if any other condition that the Regional Officer (Central, Integrated Regional office, Vijayawada may impose from time to time in the interest of Afforestation, Conservation and Management of flora and fauna in the area
- Condition No:27 We hereby undertake that we are liable for penal action as per the rules / guidelines issued under FCA, 1980 in the event of failure to comply with any of the above conditions.

K. B. Reddy



## NEFT RTGS CHALLAN

## AGENCY COPY

यूनियन बैंक Union Bank of India



## NEFT / RTGS CHALLAN for CAMPA Funds

Date : 25-07-2024

Agency Name.	KUNAM BRAHMANANDA REDDY
Application No.	6837852889
MoEFISG File No.	4-APB096/2019-CHNPART
Location.	ANDHRA PRADESH
Address.	Kunam Brahmananda reddy S/o Krishna Reddy, Sri Sai Towers, Near Santhapeta, Ongole, Prakasam District, Prakasam
Amount(In Rs)	10330900/-

Amount in Words : One Crore Three Lakh Thirty Thousand Nine Hundred Rupees Only

NEFT/RTGS to be made as per following details:

Beneficiary Name:	ANDHRA PRADESH CAMPA
IFSC Code:	UBIN0996335
Pay to Account No.	150586837852889 Valid only for this challan amount.
Bank Name & Address:	Union Bank Of India FCS Centre, 21/1, III Floor, Jalitta Towers, Mission Road, Bengaluru-560027

This Challan is strictly to be used for making  
payment to CAMPA by NEFT/RTGS only

## BANK COPY

यूनियन बैंक Union Bank of India



## NEFT / RTGS CHALLAN for CAMPA Funds

Date : 25-07-2024

Agency Name.	KUNAM BRAHMANANDA REDDY
Application No.	6837852889
MoEFISG File No.	4-APB096/2019-CHNPART
Location.	ANDHRA PRADESH
Address:	Kunam Brahmananda reddy S/o Krishna Reddy, Sri Sai Towers, Near Santhapeta, Ongole, Prakasam District, Prakasam
Amount(In Rs)	10330900/-

Amount in Words : One Crore Three Lakh Thirty Thousand Nine Hundred Rupees Only

NEFT/RTGS to be made as per following details:

Beneficiary Name:	ANDHRA PRADESH CAMPA
IFSC Code:	UBIN0996335
Pay to Account No.	150586837852889 Valid only for this challan amount.
Bank Name & Address:	Union Bank Of India FCS Centre, 21/1, III Floor, Jalitta Towers, Mission Road, Bengaluru-560027

This Challan is strictly to be used for making  
payment to CAMPA by NEFT/RTGS only

Note: After making the required payment through challan, if the payment status has not been updated even after 7 working days, then kindly mail a copy of your challan with transaction date and reference ID to Email: [fcslr@unionbankofindia.bank](mailto:fcslr@unionbankofindia.bank), [epurse@unionbankofindia.bank](mailto:epurse@unionbankofindia.bank), [ubin0903710@unionbankofindia.bank](mailto:ubin0903710@unionbankofindia.bank)



Proceedings of the Pri.Chief Conservator of Forests & Head of Forest Force, A.P. Mangalagiri.

Ref.No.6907/2024/WLR-1.

Date. 16.10.2024.

Present:-Sri Chiranjiv Choudhary, I.F.S  
Pri.Chief Conservator of Forests  
& Head of Forest Force

\*\*\*

Sub:- APFD - Forest Reservations - Prakasam District - Bestavaripet Range, Sy.No.1019-1,1019-2,1019-3,1019-4,1019-5,1019-6 and 1019-7A of Allinagaram (V) of Komarole (M) over an extent of 5.06 Ha or Ac.12.50 cents in Madhuva Extension-I Block-Notification u/s 24 of AP Forest Act,1967 - Issued -Reg.

- Ref:-
1. MoEF & CC, Integrated Regional Office, Vijayawada GoI Lr.F.No.FPB096/2019-CHNpart/103, dt.13.12.2021.
  2. Government Memo No.3105/Section.II/2019/(982336), EFS&T(Section-II) Dept., dt.17.12.2021.
  3. Collector & District Magistrate, Prakasam District Rc.No.LA3/590/2024, dt.06.09.2024.
  4. Collector & District Magistrate, Prakasam District Rc.No.LA3/590/2024, dt.28.09.2024.
  5. CCF, Guntur Circle, Guntur Rc.No.1134/2024-A1, dt.01.10.2024.
  6. G.O.Ms.No.66, EFS & T(Section-II) Department, dt.19.09.2023.
  7. G.O.Ms.No.1, EFS & T(Section-II) Department, dt.03.01.2024.

\*\*\*

In the reference 1<sup>st</sup> cited, the Government of India has issued orders for diversion of forest land to an extent of 4.78 Ha. of Forest land in Compartment No.127 of Kondaveedu RF of Ameenabad Beat, Perecherla (V), Medikondur (M) Guntur for grant of quarry lease for Road Metal & Building Stone in favour of Sri Kunam Brahmananda Reddy, Ongole, Prakasam District in the state of Andhra Pradesh.

Accordingly, in the reference 2<sup>nd</sup> cited, the Government of Andhra Pradesh has accorded permission for diversion of forest land to an extent of 4.78 Ha. of Forest land in Compartment No.127 of Kondaveedu RF of Ameenabad Beat, Perecherla (V), Medikondur (M) Guntur for grant of quarry lease for Road Metal & Building Stone in favour of Sri Kunam Brahmananda Reddy, Ongole, Prakasam District in the state of Andhra Pradesh.

In view of the said diversion, the User Agency has handed over a total extent of 5.06 Ha. or Ac.12.50 cents of non-forest land identified in Sy.No.1019-1,1019-2,1019-3,1019-4,1019-5,1019-6 and 1019-7A of Allinagaram (V) of Komarole Mandal of Prakasam District and mutated in favour of Andhra Pradesh Forest Department vide Tahsildar, Komarole Mandal Rc.No.B/70/2022, dt.08.06.2022.

The District Collector, Prakasam District through the reference 3<sup>rd</sup> cited, has forwarded the proposals of Madhuva Extension-I Block with an extent of 5.06 Ha. or

Ac.12.50 cents of non-forest land in Sy.No.1019-1,1019-2,1019-3,1019-4,1019-5,1019-6 and 1019-7A of Allinagaram (V) of Komarole Mandal of Prakasam District and Division for notifying the area U/s 24 of A.P. Forest Act,1967 to the Chief Conservator of Forests, Guntur along with necessary enclosures for issue of notification.

In the reference 4<sup>th</sup> cited, the District Collector, Prakasam District has requested the District Registrar, Prakasam District for inclusion of Compensatory Afforestation land of above survey number of Allinagaram (V) of Komarole Mandal in Prohibitory list in Annexure -II of Sec.22A(1)(b) of the Registration Act.

Through the reference 5<sup>th</sup> cited, the Chief Conservator of Forests/Conservator of Forests, Guntur Circle, Guntur has forwarded the said proposals for notification u/s 24 of APPA, 1967 to the Principal Chief Conservator Forests & Head of Forest Force, Andhra Pradesh, Mangalagiri, Guntur District.

In the reference 6<sup>th</sup> cited, the Government has delegated the powers to issue notification u/s 24 of A.P. Forest Act,1967 to the Principal Chief Conservator Forests & Head of Forest Force, Andhra Pradesh and also issued amendment to the said G.O. In the reference 7<sup>th</sup> cited.

Accordingly, the proposals for notification u/s 24 of A.P. Forest Act,1967 of **Madhuva Extension-I Block** with an extent of 5.06 Ha or Ac.12.50 cents of non-forest land in Sy.No. 1019-1,1019-2,1019-3,1019-4,1019-5,1019-6 and 1019-7A of Allinagaram (V) of Komarole Mandal of Prakasam District and Division, were examined and approved and the following notification is issued.

### **NOTIFICATION**

In exercise of the powers conferred by Sub-Section (1) of Section 24 of the Andhra Pradesh Forest Act,1967 (Act No.1 of 1967) and as per the powers delegated and amended by the Government in G.O.Ms.No.56 EFS&T(Section-II) Department, dt.19.09.2023 and G.O.Ms.No.1 EFS&T(Section-II) Department, dt.03.01.2024, the Principal Chief Conservator of Forests & Head of Forest Force, Andhra Pradesh hereby declares that the Forest land described in the schedule below (delineated in the map kept in the Office of the Principal Chief Conservator of Forests & Head of Forest Force, Andhra Pradesh, Mangalagiri) to be Protected Forest with effect from the date of publication of this notification in the Andhra Pradesh Gazette.

# SCHEDULE

Name of the District	:	Prakasam
Name of the Forest Division	:	Prakasam
Name of the Revenue Mandal	:	Komerole
Name of the Range	:	Bettavapeta
Name of the Village	:	Allinagaram
Name of the Forest Block proposed to be reserved	:	Madhuva Extension - I Block
Area of the Block proposed to be reserved	:	12.50 Acres or 5.06 Hectares.

## Details of areas included in the Block (area statement)

Sl. No.	Name of the village	Sy. No.	Classification of land	Total area in Acres	Extent in Acres
1	Allinagaram	1019-1	Patta land	2.17	2.17
2		1019-2		2.17	2.17
3		1019-3		1.09	1.09
4		1019-4		1.09	1.09
5		1019-5		1.08	1.08
6		1019-6		3.25	3.25
7		1019-7A		1.65	1.65
			Total	12.50	12.50 or 5.06 Ha.



### BOUNDARIES

North : Madhuva Reserve Forest.

East : Madhuva Reserve Forest.

South : Sy.Nos.1018,1019/7 & 1019/8 in Allinagaram Village, Komarole Mandal.

West : Madhuva Reserve Forest.

### BOUNDARY DESCRIPTION

**North:-** The Boundary of the proposed Block started at Station No.1 which is the North-West corner of Sy.No.1019 in Allinagaram Village, Komarole Mandal of Prakasam District. Thence the boundary line runs to wards South-East direction along the Madhuva Reserve Forest Boundary up to Station No.2 with the following Geo Co-ordinates & Bearings and distance..

Stations		Bearing	Distance	Station	Geo Reference - WGS-84	
From	To	(In Degrees)	(In Links)	No.	Latitude	Longitude
1	2	172.30	72	1	15.211406	79.092316

**East:-** Thence the boundary line runs towards South-West direction from Station No.2 to 3, Station No.3 to 4, Station No.4 to 5, Station No.5 to 6, and Station No.6 to 7 along Madhuva Reserve Forest Boundary with the following Geo Co-ordinates & Bearings and distances.

Stations		Bearing	Distance	Station	Geo Reference - WGS-84	
From	To	(In Degrees)	(In Links)	No.	Latitude	Longitude
2	3	204.00	546	2	15.211277	79.092335
3	4	193.30	277	3	15.210373	79.091926
4	5	215.00	269	4	15.209885	79.091812
5	6	214.00	367	5	15.209493	79.091529
6	7	210.00	267	6	15.208940	79.091152

**South:-** Thence the boundary line runs towards South-West direction from Station No.7 to 8 along the north boundary of Sy.Nos.1019/7 & 1019/8 of Allinagaram Village, Komarole Mandal of Prakasam District with the following Geo Co-ordinates & Bearings and distances.

Stations		Bearing	Distance	Station	Geo Reference - WGS-84	
From	To	(In Degrees)	(In Links)	No.	Latitude	Longitude
7	8	252.00	967	7	15.208520	79.090907

**West:** After that from Station No.8, the boundary line runs towards North-West direction up to Station No.9 along the Madhuva Reserve Forest Boundary. Thence, the boundary line runs towards North-East direction from Station No.9 to 10, from Station No.10 to 11, from Station No.11 to 12, from Station No.12 to 13, from Station No.13 to 14, Station No.14 to 15 along the Madhuva Reserve Forest Boundary. After that the boundary line runs North East direction from Station No.15 along the Madhuva Reserve Forest Boundary and reaches starting point i.e., Station No.1 with the following Geo Coordinates & Bearings and distances.

Stations		Bearing	Distance	Station	Geo Reference - WGS-84	
From	To	(In Degrees)	(In Links)	No.	Latitude	Longitude
8	9	327.30	290	8	15.208252	79.089129
9	10	39.00	227	9	15.208690	79.088834
10	11	59.00	646	10	15.209013	79.089096
11	12	37.00	450	11	15.209619	79.090122
12	13	51.00	340	12	15.210273	79.090622
13	14	41.30	293	13	15.210666	79.091109
14	15	64.00	153	14	15.211067	79.091466
15	1	70.00	341	15	15.211192	79.091720

**Remarks:**

- 1) There are no admitted enclosures in this Block.
- 2) There are no admitted rights of way in this Block.
- 3) There are no rights and concessions in the Block as the land included is purchased by the User Agency and mutated in favour of Forest Department without encumbrances.

(Chiranjiv Choudhary)  
 P. Chief Conservator of Forests  
 & Head of Forest Force



### ప్రకటన

ఆంధ్రప్రదేశ్ ప్రభుత్వము అటవీ శాఖము 1967-(1967లోని మొదటి చట్టం) లోని 24 వ అధికరణం ద్వారా అందించిన అధికారాలను పునస్కరించుకొని, మరియు ప్రభుత్వం G.O.Ms.No.66 EFS & T (సెక్షన్-II) కాబ.తేది.19.09.2023 మరియు G.O.Ms.No.1 EFS & T (సెక్షన్-II) కాబ.తేది.03.01.2024 ద్వారా ఉదలాయించిన అధికారం ద్వారా ప్రధానముఖ్య అటవీ సంరక్షణాధికారి మరియు అటవీ దళాదిపతి, ఆంధ్రప్రదేశ్ వారు, ఈ క్రింది సూచికలో వివరించిన అటవీ చూమిని (ఆంధ్రప్రదేశ్ అటవీ ప్రధాన సంరక్షణాధికారి, మంగళగిరి కార్యాలయంలో ఉంచిన మ్యాపులో వర్ణించబడినది), వారు ఈ ప్రకటనను ఆంధ్రప్రదేశ్ రాజపత్రంలో ప్రచురించిన తేది నుండి రక్షిత అడవిగా పరిగణించబడును అని ఇందుమూలముగా ప్రకటించడమైనది.

#### వివరాలు

1.	జిల్లా పేరు	::	ప్రకాశం
2.	అటవీ డివిజన్ పేరు	::	ప్రకాశం
3.	రెవిన్యూ చురచలము పేరు	::	కోమరేలు
4.	రేంజ్ పేరు	::	టిస్సనారపేట
5.	గ్రామము పేరు	::	అల్లినగరం
6.	రిజర్వు చేయబడు అటవీ బ్లాక్ పేరు	::	మధువ ఎక్స్ టెన్జన్ I-బ్లాక్
7.	రిజర్వు చేయబడు అటవీ బ్లాక్ విస్తీర్ణం	::	12.50 ఎకరాలు లేక 5.06 హెక్టార్లు

స్థితిస్థానాలు		తీరింగ్ (డగ్రీలలో)	దూరములు (కింకులలో)	స్థితిస్థానం నెం.	Geo Reference - WGS-84	
నుండి	వరకు				అక్షాంశము	రేఖాంశము
1	2	172.30	72	1	15.211406	79.092316

తూర్పు : తదుపరి సరిహద్దు లైను స్థితిస్థానం నెం.2 నుండి 3 వరకు నైరుతి దిశగా స్థితిస్థానం నెం.3 నుండి 4 వరకు నైరుతి దిశగా స్థితిస్థానం నెం.4 నుండి 5 వరకు నైరుతి దిశగా స్థితిస్థానం నెం.5 నుండి 6 వరకు నైరుతి దిశగా స్థితిస్థానం నెం.6 నుండి 7 వరకు నైరుతి దిశగా మధువ రిజర్వ్ ఫారెస్ట్ యొక్క సరిహద్దు ననుసరించి ఈ క్రింద కనపరిచిన అక్షాంశములు మరియు రేఖాంశములు మరియు మేగ్నెటిక్ తీరింగ్ మరియు దూరముల ప్రకారము వెళ్ళును.

స్థితిస్థానాలు		తీరింగ్ (డగ్రీలలో)	దూరములు (కింకులలో)	స్థితిస్థానం నెం.	Geo Reference - WGS-84	
నుండి	వరకు				అక్షాంశము	రేఖాంశము
2	3	204.00	546	2	15.211277	79.092335
3	4	193.30	277	3	15.210373	79.091926
4	5	215.00	269	4	15.209885	79.091812
5	6	214.00	367	5	15.209493	79.091529
6	7	210.00	267	6	15.208940	79.091152

దక్షిణము: తదుపరి సరిహద్దు లైను స్థితిస్థానం నెం.7 నుండి 8 వరకు నైరుతి దిశగా అల్లినగరం గ్రామము సర్వే నెం.1018, 1019/7 & 1019/8 యొక్క తీరింగ్ సరిహద్దును అనుసరించి క్రింద తెల్పిన మేగ్నెటిక్ తీరింగ్ మరియు దూరముల ప్రకారము వెళ్ళును.

స్థితిస్థానాలు		తీరింగ్ (డగ్రీలలో)	దూరములు (కింకులలో)	స్థితిస్థానం నెం.	Geo Reference - WGS-84	
నుండి	వరకు				అక్షాంశము	రేఖాంశము
7	8	262.00	967	7	15.208520	79.090907

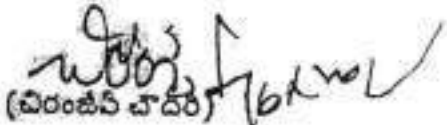
పడమర : తదుపరి సరిహద్దు లైను వాయువ్య దిశగా స్థితిస్థానం నెం.8 నుండి 9 వరకు మధువ రిజర్వ్ ఫారెస్ట్ యొక్క సరిహద్దు ననుసరించి వెళ్ళును. తదుపరి సరిహద్దు లైను స్థితిస్థానం నెం.9 నుండి 10 వరకు స్థితిస్థానం నెం.10 నుండి 11 వరకు స్థితిస్థానం నెం.11 నుండి 12 వరకు స్థితిస్థానం నెం.12 నుండి 13 వరకు స్థితిస్థానం నెం.13 నుండి 14 వరకు స్థితిస్థానం నెం.14 నుండి 15 వరకు ఈశాన్య దిశగా మధువ రిజర్వ్ ఫారెస్ట్ యొక్క సరిహద్దు ననుసరించి వెళ్ళును. తదుపరి సరిహద్దు లైను స్థితిస్థానం నెం.15 నుండి ఈశాన్య దిశగా మధువ రిజర్వ్ ఫారెస్ట్ యొక్క సరిహద్దు ననుసరించి స్థితిస్థానం నెం.1 వరకు క్రింద తెల్పిన మేగ్నెటిక్ తీరింగ్ మరియు దూరముల ప్రకారము (ప్రారంభ స్థానము) వెళ్ళును.



స్థలములు		బేరంగ్ (డిగ్రీలలో)	దూరములు (లీంకులలో)	స్థలము సం.	Geo Reference - WGS-84	
సం.డి	వరకు				అక్షాంశము	రేఖాంశము
8	9	327.30	290	8	15.208252	79.089129
9	10	39.00	227	9	15.208690	79.088834
10	11	59.00	646	10	15.209013	79.089096
11	12	37.00	450	11	15.209619	79.090122
12	13	51.00	340	12	15.210273	79.090622
13	14	41.30	293	13	15.210666	79.091109
14	15	64.00	153	14	15.211067	79.091466
15	1	70.00	341	15	15.211192	79.091720

రిమార్కులు:

1. ఈ బ్లాకు నందు ఎలాంటి అనుమతించబడిన ఎంక్లజర్స్ లేవు.
2. ఈ బ్లాకు నందు ఎలాంటి అనుమతించబడిన దారులు లేవు.
3. బ్లాక్ లో ఎలాంటి వాక్కులు మరియు దారులు లేవు, ఎందుకనగా దేర్చబడిన దూర వినియోగదారు ఎటువీ ద్వారా కొనుగోలు చేయబడింది మరియు ఎటువంటి భారం లేకుండా అటువీ కాకు అనుకూలంగా మార్చబడింది.

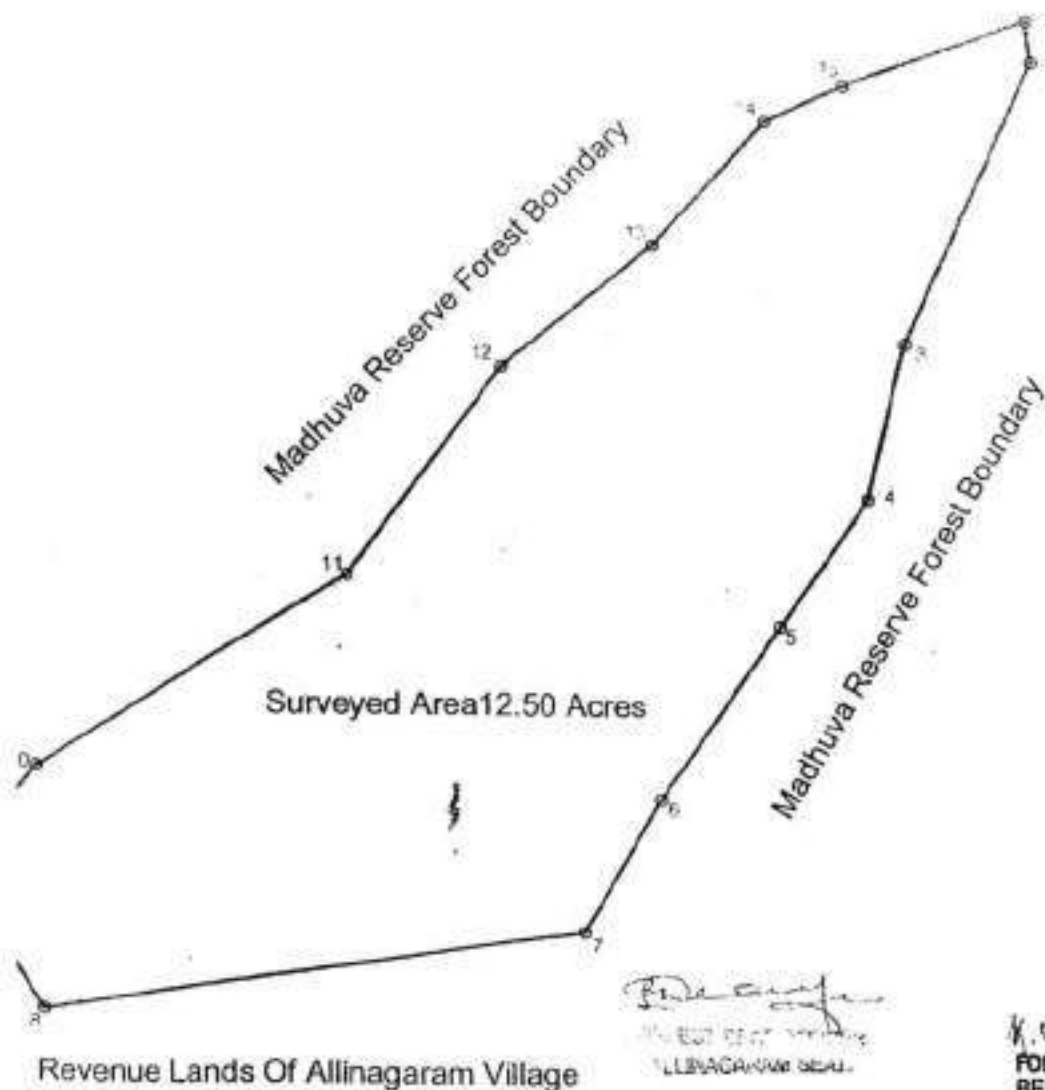
  
(విరంజిటి చౌదరి)

ప్రధాన ముఖ్య అటవీ సంరక్షణ అధికారి  
మరియు అటవీ దళాధిపతి.



Applied CA Land area (Extent) of 12.50 Acres (2.96 Hectare) Survey Number 1019 Adjacent to Madhuva  
Forest Range of Allinagaram Village Giddalur Division, Surveyed for the Favour of Kunam Brahmananda Reddy

Madhuva Reserve Forest



Madhuva Extn-I Block Bit-I					
S.No	Latitude	Longitude	Station No	Bearings In (Degrees)	Distances (in Links)
1	15.211406	79.092316	1 to 2	172°30'	72
2	15.211277	79.092335	2 to 3	204°00'	546
3	15.210373	79.091926	3 to 4	193°30'	277
4	15.209885	79.091812	4 to 5	215°00'	269
5	15.209493	79.091529	5 to 6	214°00'	367
6	15.208940	79.091152	6 to 7	210°00'	267
7	15.208520	79.090907	7 to 8	262°00'	967
8	15.208252	79.089129	8 to 9	327°30'	290
9	15.208690	79.088834	9 to 10	39°00'	227
10	15.209013	79.089096	10 to 11	59°00'	646
11	15.209619	79.090122	11 to 12	37°00'	450
12	15.210273	79.090622	12 to 13	51°00'	340
13	15.210666	79.091109	13 to 14	41°30'	293
14	15.211067	79.091466	14 to 15	64°00'	153
15	15.211192	79.091720	15 to 1	70°00'	341

COUNTER SIGNED

Chief Conservator of Forests  
GUNTUR CIRCLE,  
GUNTUR.

Legend

- Surveyed Points
- Surveyed Area

H. Venkateshwarlu  
FOREST RANGE OFFICER  
BESTAVARIPETA RANGE

ACF/SUB-DIVISIONAL FOREST OFFICER  
KANTIGIRI

DISTRICT FOREST OFFICER  
PRAKASAM DISTRICT



## NOTIFICATION

It is to inform that the Government of India vide GOI, MoEF & CC, IRO, VijaYawada F.No:4-APB096/2019-CHN part/103, Dt: 13th December, 2021 & the Government of AP Vide Memo No.3105/Sec-II/2019/9822336), EFS & T (Sec-II), Dept. Dt: 17-12-2021 have accorded In-principle (Stage-I) approval for "Diversion of 4.78 Ha of forest land in Compartment No:127 of Kondaveedu Extn.I RF, Ameenabad Beat, Perecherla (V), Medikonda (M), Guntur Range & Guntur Division for grant of quarry lease for Road metal and building stone in favour of "Sri Kunam Brahmananda Reddy, Ongole, Prakasam District" subject to certain conditions. The proposed land belongs to State Forest Department of Andhra Pradesh under the control of District Forest Officer, Guntur. This land applied for "Extraction of Road Metal and gravel In favour of Sri Kunam Brahmananda Reddy. Therefore, all the public are requested to note that the permission granted to the project proponent for use of forest land for non-forestry purpose (Extraction of Road metal and gravel) at the cost of User agency.

Sd/- Sri K.Brahmananda Reddy,

S/o Krishna Reddy,

D.No.58-11-16-1-2,

Flat No.504&505, Sri Sai Towers,  
Santhapet, Ongole-523001, Prakasham District.





**GOVERNMENT OF ANDHRA PRADESH  
FOREST DEPARTMENT**



From  
Smt. M. Hima Sailaja, Dy.C.F.,  
District Forest Officer,  
Guntur

To  
The Conservator of Forests,  
Guntur Circle,  
Guntur

**Rc. NO. 1821/2016/TO dt. -04-2025**

Sir

Sub:- APFD, F(C) Act, 1980 - Diversion of 4.78 Ha of forest land in Compartment No:127 of Kondaveedu Extn.I RF, Ameenabad Beat, Perecherla (V), Medikonduru (M), Guntur Range & Guntur Division for grant of quarry lease for Road metal & Building Stone in favour of **Sri Kunam Brahmananda Reddy, Ongole, Prakasham District** - In principle (Stage-I) approval accorded - Demand notice for payment of Net Present Value, CA & tree extraction charges- Condition wise compliance report submission of - Reg.

- Ref:-
1. GOI, MoEF & CC, IRO, Vijayawada F.No.4-APB096/2019 - CHN part/103, Dt:13<sup>th</sup> December, 2021 received through Govt. of A.P, Memo.No:3105/Sec-II/2019/(982336), EFS & T (Sec-II), Dept.Dt:17-12-2021 communicated by PCCF, A.P, Guntur, Rc.No.EFS02-15029/32/2018-FCA- SEC PCCF/FCA-3, Dt.28.12.2021.
  2. FRO, Guntur Rc.NO. 397/2019/GNT dt. 15-04-2025

\*\*\*

It is submitted that in the reference 1<sup>st</sup> cited, the Govt. of India has accorded In-Principle (Stage-I) approval for **"Diversion of 4.78 Ha of forest land in Compartment No:127 of Kondaveedu Extn.I RF, Ameenabad Beat, Perecherla (V), Medikonduru (M), Guntur Range & Guntur Division for grant of quarry lease for Road metal & Building Stone in favour of Sri Kunam Brahmananda Reddy, Ongole, Prakasham District"** subject to fulfillment of certain conditions.

In the reference 2<sup>nd</sup> cited, the Forest Range Officer, Guntur has submitted compliance report of all the stipulated conditions of Govt. of India imposed vide reference 1<sup>st</sup> cited. Basing on the compliance report of the FRO, Guntur vide reference 2<sup>nd</sup> cited and as per the field conditions, the following compliance report is submitted hereunder.

Sl.No	Conditions imposed by GOI	Compliance
1	Legal status of the diverted forest land shall remain unchanged;	There is no change in legal status of the diverted Forest area.
2	Demarcation of the forest area proposed for diversion shall be carried out by erecting 4 feet high cement concrete pillars duly numbered at an interval of 20 meters at the cost of the User Agency. The	The user agency has demarcated the diverted forest land by erecting 4 feet high cement concrete pillars duly numbered at an interval of 20 meters. The geo referencing points of each pillar as furnished by the



Sl.No	Conditions imposed by GOI	Compliance
	User Agency shall ensure demarcation of boundary of safety zone.	FRO, Guntur vide ref 2 <sup>nd</sup> cited is enclosed.
3.	Compensatory afforestation over the identified non- forest land over an extent of 5.22 ha of non-forest area in Sy. Nos 1019 in Allinagaram village of Komarole mandal of Prakasham District shall be raised and maintained by the State Forest Department from the funds to be provided by the User Agency.	It is submitted that the user agency has deposited an amount of Rs.56.413 lakhs towards Raising of 3.95 Ha Compensatory afforestation as per demand notice issued by the District Forest Officer, Guntur through online. The receipt of payment is enclosed.
4.	The entire non -forest land proposed for CA over an extent of 5.22 ha of non forest area in Sy Nos 1019 in Allinagaram Village of Komarole Mandal of Prakasham District for raising compensatory afforestation shall be transferred and mutated in the name of forest Department and notified as RF/PF prior to stage -II approval. A copy of the original notification declaring the non-forest land under section 4 or section 29 of the Indian Forest Act, 1927, or under the relevant section of the state Forest Act, may be submitted by the state Government prior to Stage -II approval;	The entire non -forest land proposed for CA over an extent of 5.06 ha of non - forest area identified in Sy Nos 1019 in Allinagaram Village of Komarole Mandal, Kanigiri Range of Prakasham District has been transferred and mutated in favour of Forest Department and the same has been notified as PF U/s-24 of APF Act, 1967 vide PCCF, AP, Mangalagiri Proc. Rc.NO. 6907/2024/WLR1 dt. 16-10-2024. A copy of the same is enclosed.
5	A minimum of 1000 plants / ha of diverted forest area shall be planted in the identified CA land. In case, the required numbers could not be planted therein, the balance shall be planted in the nearby RF/PF by the State Forest Department at the cost of the User Agency;	It is submitted that, CA scheme has been prepared over an extent of 3.95 ha with 3x3 mts escapement duly proposing 1100 plants/ha. Hence identification of nearby RF/PF does not arise in this case.
6	The approved CA land and compensatory afforestation scheme shall not be changed without prior approval of the central Government;	It is submitted that, the approved CA land and compensatory afforestation scheme will not be changed without prior approval of the Central Government;
7	The State Government shall charge the Net Present Value of the diverted forest land measuring 4.78 ha from the user Agency as per the orders of the Hon'ble Supreme Court dated 28.03.2008 and 09.05.2008 in IA Nos.826 in 566 with related IA's in writ petition (Civil) No.202/1995 and the guidelines issued by the Ministry vide letter No.5-3/2007 -FC dated 05.02.2009 in this regard;	It is submitted that the user agency has deposited an amount of Rs.32.033 lakhs towards Net Present Value of the diverted forest land over an extent of 4.78 ha. The receipt of payment is enclosed.



Sl.No	Conditions imposed by GOI	Compliance
8	Additional amount of the Net Present value (NPV) of the diverted forest land if any, becoming due after revision of the same by the Hon'ble Supreme Court of India in future, shall be charged by the State Government from the User Agency. The User Agency shall furnish an Undertaking to this effect;	The undertaking furnished by the user agency is enclosed.
9	All the funds received from the User Agency under the project shall be transferred/ deposited to CAMPA fund only through e-portal ( <a href="https://parivesh.nic.in/">https://parivesh.nic.in/</a> );	The user agency has deposited all the levies to CAMPA fund through e-portal only.
10	In case the quarry lease is adjoining habitation, the stretch of the boundary of the safety zone of the lease adjacent to the habitation /roads should be properly fenced by the User Agency at the project cost to protect the vegetation/regeneration activities in the safety zone;	The undertaking furnished by the user agency is enclosed.
11	Safety zone shall be maintained as a green belt and to ensure dense canopy cover in the area, regeneration activity shall be taken up by the User Agency at the project cost under the supervision of the State Forest Department;	The undertaking furnished by the user agency is enclosed.
12	The State Forest Department shall carry out afforestation and its maintenance on degraded forest land over 1 ½ times the extent of safety zone at the project cost. The DGPS co-ordinates of the area shall be submitted along with compliance report;	The user agency has deposited an amount of Rs. 10.017 lakhs towards afforestation and its maintenance on degraded forest land over 1 ½ times the extent of safety zone through online. Copy of payment receipt is enclosed.
13	The state Forest Department shall undertake gap planting and Soil and moisture conservation activities to restock and rejuvenate the degraded open forest (having crown density less than 0.4), if any, located in the area within 100 meters from the outer perimeter of the mining lease using native species at the project cost;	The user agency has deposited an amount of Rs. 4.846 lakh towards gap planting over an extent of 5 Ha and Soil and moisture conservation activities through online. Copy of payment receipt is enclosed.
14	The User agency shall undertake quarry and reclamation as per the approved quarry plan, and submit an annual compliance report to the integrated regional office, Vijayawada;	The undertaking furnished by the user agency is enclosed.

Sl.No	Conditions imposed by GOI	Compliance
15	The diversion of the said forest land under this approval shall be for a period co-terminus with the period of the mining lease proposed to be granted under the Mines and Minerals (Development and Regulation amendment Act, 2015 or rules framed there under. The user Agency shall submit a copy of the quarry lease once obtained, to the integrated Regional office, Vijayawada for record;	The undertaking furnished by the user agency is enclosed.
16	The User Agency shall obtain environment clearance as per the provisions of the Environmental (protection Act, 1986;	The user agency informed that, they have applied for Environmental clearance which is under process. The user agency submitted an undertaking stating that, as and when the environmental clearance issued by the Govt.
17	As the submitted mining plan is for a period of 5 years, revised mining plan shall be submitted to the IRO, Vijayawada for commencement of quarry operation from 6 <sup>th</sup> onwards;	The undertaking furnished by the user agency is enclosed.
18	Consent of the State pollution Control Board shall be obtained under the Air and Water act before commencement of mining operations and it shall be renewed regularly;	The user agency informed that, they have applied for consent of AP State Pollution Control Board which is under process. The user agency submitted an undertaking stating that, as and when the consent of AP State Pollution Control Board, it will be submitted.
19	Only temporary Storage sheds shall be set up in the area and no permanent structure shall be constructed;	The undertaking furnished by the user agency is enclosed.
20	No labour camps shall be established on the forest land. The user Agency shall provide firewood, preferably alternate fuel to the labourers and the staff working at the site so as avoid any damage and pressure on the adjacent forest area;	The undertaking furnished by the user agency is enclosed.
21	The layout plan of the proposal shall not be changed without prior approval of the Central Government;	The undertaking furnished by the user agency is enclosed.
22	The User Agency and the State Government shall ensure compliance to all the Acts, rules, Regulation, Court orders and Guidelines of the Ministry, for the time being in force, as applicable to such project;	The undertaking furnished by the user agency is enclosed.

Sl.No	Conditions imposed by GOI	Compliance
23	The forest land shall not be used for any purpose other than that specified in the proposal and total forest area utilized for the project shall not exceed 4.78 ha (including safety zone area). The User Agency shall furnish to this effect;	The undertaking furnished by the user agency is enclosed.
24	The forest land proposed to be diverted shall under no circumstances be transferred or sublet to any other agency or Department or person without prior approval of the Central Government	The undertaking furnished by the user agency is enclosed.
25	The mitigative measures proposed for the protection of forest area located adjacent to the quarry lease area shall be implemented from the first year itself at the project cost;	The undertaking furnished by the user agency is enclosed. However, it is submitted that, the implementation of this condition will be monitored at the time of commencement of work in RF area by the user agency.
26	Any other condition that the regional officer (Central, integrated Regional office, Vijayawada may impose from time to time in the interest of afforestation, Conservation and management of flora and fauna in the area shall be compiled by the User Agency	The undertaking furnished by the user agency is enclosed.
27	In the event of failure to comply with any of the above conditions the User Agency is liable for penal action as per the rules / guidelines issued under FCA, 1980;	The undertaking furnished by the user agency is enclosed.
28	The in-principle approval shall be valid for a period of 5 years from the date of issue of the same in the event of non-compliance of the above conditions this in-principle approval may be revoked as per the rules;	The compliance report is submitted within a period of 5 years from the date of receipt of In-principle (Stage-I) approval. Hence, the revoke of the proposal does not arise.

In addition to the above, the user agency has complied the following stipulated conditions imposed by Prl. Chief Conservator of Forests, AP, Mangalagiri.



Sl.No:	Conditions imposed by the PCCF.	Comply by the user agency.
1	Publish the entire forest clearances granted in verbatim along with the conditions and safe-guards imposed by the Central Government in two widely circulated daily newspapers, one in vernacular language and another in English language, so as to make people aware of the permission granted to the project proponent for use of forest land for non-forest purposes.	The user agency has published the total forest clearances granted in Ecnadu Telugu daily News Paper and The HANSINDIA English daily News Paper on 23.08.2024 i.e. in two widely circulated daily News Papers, one in Vernacular Language and the other in English language, so as to make people aware of the permission granted to the project proponent for the use of forest land for non – forestry purpose which are herewith submitted for kind perusal
2	The copies of the Forest Clearance should also be submitted to the Heads of local bodies, Panchayats and Municipal Bodies by the project proponents in addition to the relevant offices of the Government who in turn have to display the same for 30 days.	The copies of the forest clearance submitted to MPDO Office, Medikonduru & Gram Panchayat, Perecherla and the acknowledgements are herewith submitted for kind perusal.

A copy of the compliance report together with its enclosures as furnished by the FRO, Guntur vide ref 2<sup>nd</sup> cited is enclosed herewith.

This is submitted for favour of kind information and early action in this regard.

**Encl:** As above

Yours faithfully,

*V. Thangaraj*  
District Forest Officer,  
Guntur

*17/8/25*

*17/8/25*



To  
The Forest Range Officer,  
Guntur.

Sir

Sub:- APFD, F (C) Act, 1980 - Diversion of 4.78 Ha of forest land in Compartment No:127 of Kondaveedu Extn.IRF, Ameenabad Beat, Perecherla (V), Medikonduru (M), Guntur Range & Guntur Division for grant of mining lease for Road metal & Building Stone in favour of **Sri Kunam Brahmananda Reddy, Ongole, Prakasham** District - In principle (Stage-I) approval accorded - Demand notice issued for payment of Net Present Value, CA & tree extraction charges - Condition wise compliance report submission of - Reg.

- Ref:- 1. GOI, MoEF& CC, IRO, Vijayawada F.No.4-APB096/2019 - CHN part/103, Dt:13<sup>th</sup> December, 2021 received through Govt. of A.P, Memo.No:3105/Sec-II/2019/(982336), EFS & T (Sec-II), Dept.Dt:17-12-2021 communicated by PCCF, A.P, Guntur, Rc.No.EFS02-15029/32/2018-FCA- SEC PCCF/FCA-3, Dt.28.12.2021.
2. DFO, Guntur, Rc. No. 1821/2016-TO, Dt: 03.06.2024.

\*\*\*

It is submitted that in the reference 1<sup>st</sup> cited, the Government of India has accorded In-Principle (Stage-I) approval for **"Diversion of 4.78 Ha of forest land in Compartment No:127 of Kondaveedu Extn.IRF, Ameenabad Beat, Perecherla (V), Medikonduru (M), Guntur Range & Guntur Division for grant of quarry lease for Road metal & Building Stone in favour of Sri Kunam Brahmananda Reddy, Ongole, Prakasham District"** subject to fulfillment of certain conditions.

In view of the above, it is submitted that the condition wise compliance report is furnished hereunder.

Sl.No	Conditions imposed by GOI	Reply submitted by User Agency
1	Legal status of the diverted forest land shall remain unchanged;	We hereby undertake that the legal status of the diverted forest land shall remain unchanged (Copy enclosed)
2.	Demarcation of the forest area proposed for diversion shall be carried out by erecting 4 feet high cement concrete pillars duly numbered at an interval of 20 meters at the cost of the User Agency. The User Agency shall ensure demarcation of boundary of safety zone.	We have demarcated the forest area by erecting 4 feet high cement concrete pillars duly numbered at an interval of 20 meters at the cost of the user Agency and also ensure the demarcation of boundary of safety zone.



3.	Compensatory Afforestation over the identified non- forest land over an extent of 5.22 ha of non-forest area in Sy. Nos 1019 in Allinagaram village of Komarole Mandal of Prakasam District shall be raised and maintained by the State Forest Department from the funds to be provided by the User Agency.	Initially the User Agency has identified non-forest land over an extent of 5.22 ha and the same was authenticated. Hence, the same extent of 5.22 Ha of CA land was shown in the part-II proposal in lieu of diversion of 4.78 ha forest land. Subsequently, the User Agency has reduced the area of non-forest land over an extent of 5.06 ha and the Prl., Chief Conservator of Forests, AP, Mangalagiri has authenticated the same area of 5.06 ha and communicated vide PCCF, Rc.No.EFS02-17/87/2021-IT Part (1), dt.16-03-2023 which is more than diverted area of mining lease road area and safety zone area. Hence, the Govt. of India may kindly be considered the area of 5.06 ha as non-forest land. We have deposited an amount of <b>Rs.56.413 lakhs</b> towards Raising of 3.95 Ha (for an area of 3.91 Ha of mining lease + road area) Compensatory Afforestation as per demand notice issued by the District Forest Officer, Guntur Rc. No. 1821/2016-TO, dated: 03.06.2024). Further, it is submitted that, the user agency has deposited an amount of Rs. 10.017 Lakhs as CA amount towards Afforestation and its maintenance on degraded forest land over 1 ½ times to the extent of safety zone at the project cost. The details are herewith submitted for kind perusal
4.	The entire non -forest land proposed for CA over an extent of 5.22 ha of non forest area in Sy Nos 1019 in AllinagaramVillage ofKomarole Mandal of Prakasham District for raising compensatory afforestation shall be transferred and mutated in the name of forest Department and notified as RF/PF prior to stage -II approval. A copy of the original notification declaring the non-	The entire non -forest land proposed for CA over an extent of 5.06 ha (as per revised authentication area) of non - forest area identified in Sy. Nos. 1019 in Allinagaram Village of Komarole Mandal, Kanigiri Range of Prakasam District for raising of 3.95 Ha (equivalent to diversion area) Compensatory Afforestation

	<p>forest land under section 4 or section 29 of the Indian Forest Act, 1927, or under the relevant section of the state Forest Act, may be submitted by the state Government prior to Stage -II approval;</p>	<p>was transferred and mutated in the name of Forest Department and the same was notified by the Prl., Chief Conservator of Forests, A.P, Mangalagiri as PF U/s-24 of APF Act, 1967 prior to stage -II approval vide Rc.No.6907/2024/WLR-1, Dt.16.10.2024. However, copy of the original notification declaring the non-forest land under section 24 of AP Forest Act, 1967 is herewith submitted for kind perusal. Further, it is submitted that the User Agency has initially identified non-forest land over an extent of 5.22 ha and the same was authenticated. As the same extent of 5.22 ha was shown in part-II proposal in lieu of diversion of 4.78 ha forest land. Subsequently, the User Agency has reduced the area of non-forest land over an extent of 5.06 ha and the Prl., Chief Conservator of Forests, AP, Mangalagiri has authenticated the same area of 5.06 ha and communicated vide PCCF, Rc.No.EFS02-17/87/2021-IT Part (1), dt.16-03-2023 which is more than diverted area of mining lease, road area and safety zone area. Hence, the Govt. of India may kindly be considered the area of 5.06 ha non-forest land.</p>
5	<p>A minimum of 1000 plants / ha of diverted forest area shall be planted in the identified CA land. In case, the required numbers could not be planted therein, the balance shall be planted in the nearby RF/PF by the State Forest Department at the cost of the User Agency;</p>	<p>CA scheme was prepared over an extent of <b>3.95 ha</b> with 3x3 mts escapement duly proposing 1100 plants/ha.</p>
6	<p>The approved CA land and compensatory afforestation scheme shall not be changed without prior approval of the central Government;</p>	<p>We hereby undertake that the approved CA land and compensatory Afforestation scheme will not be changed without prior approval of the Central Government (Copy enclosed).</p>



7	The State Government shall charge the Net Present Value of the diverted forest land measuring 4.78 ha from the user Agency as per the orders of the Hon'ble Supreme Court dated 28.03.2008 and 09.05.2008 in IA Nos.826 in 566 with related IA's in writ petition (Civil) No.202/1995 and the guidelines issued by the Ministry vide letter No.5-3/2007 - FC dated 05.02.2009 in this regard;	It is submitted that we have deposited an amount of Rs.32.033 lakhs towards Net Present Value of the diverted forest land over an extent of 4.78 ha. The details are herewith submitted for kind perusal.
8	Additional amount of the Net Present value (NPV) of the diverted forest land if any, becoming due after revision of the same by the Hon'ble Supreme Court of India in future, shall be charged by the State Government from the User Agency. The User Agency shall furnish an Undertaking to this effect;	We hereby undertake that we will pay the Additional amount of the Net Present Value (NPV) of the diverted forest land if any, becoming due after revision of the same by the Hon'ble Supreme Court of India in future (Copy enclosed).
9	All the funds received from the User Agency under the project shall be transferred/ deposited to CAMPA fund only through e-portal ( <a href="https://parivesh.nic.in/">https://parivesh.nic.in/</a> );	We have deposited/ transferred all the funds under the project to CAMPA Head of account only through e-portal.
10	In case the quarry lease is adjoining habitation, the stretch of the boundary of the safety zone of the lease adjacent to the habitation /roads should be properly fenced by the User Agency at the project cost to protect the vegetation/regeneration activities in the safety zone;	We hereby undertake that in case the quarry lease is adjoining habitation, the stretch of the boundary of the safety zone of the lease adjacent to the habitation /roads, we will fenced properly at the project cost to protect the vegetation/regeneration activities in the safety zone (Copy enclosed).
11	Safety zone shall be maintained as a green belt and to ensure dense canopy cover in the area, regeneration activity shall be taken up by the User Agency at the project cost under the supervision of the State Forest Department;	We hereby undertake that the Safety zone will be maintained as a green belt and to ensure dense canopy cover in the area, regeneration activity will be taken up at the project cost under the supervision of the State Forest Department (Copy enclosed);
12	The State Forest Department shall carry out afforestation and its maintenance on degraded forest land over 1 ½ times the extent of safety zone at the project cost. The DGPS co-ordinates of the area shall be submitted along with compliance report;	We have deposited the CA amount of <b>Rs.10.017</b> towards Afforestation and its maintenance on degraded forest land over 1 ½ times the extent of safety zone at the project cost. The DGPS co-ordinates of the area is herewith submitted along with compliance report;

13	The state Forest Department shall undertake gap planting and Soil and moisture conservation activities to restock and rejuvenate the degraded open forest (having crown density less than 0.4), if any, located in the area within 100 meters from the outer perimeter of the mining lease using native species at the project cost;	We have deposited the CA amount an amount of <b>Rs.4.846laksh</b> towards gap planting and Soil and moisture conservation activities to restock and rejuvenate the degraded open forest (having crown density less than 0.4) located in the area within 100 meters from the outer perimeter of the mining lease using native species at the project cost.
14	The User agency shall undertake quarry and reclamation as per the approved quarry plan, and submit an annual compliance report to the integrated regional office, Vijayawada;	We hereby undertake that the quarry and reclamation will be carried out as per the approved quarry plan, and we will submit an annual compliance report to the Integrated Regional Office, Vijayawada (Copy enclosed).
15	The diversion of the said forest land under this approval shall be for a period co-terminus with the period of the mining lease proposed to be granted under the Mines and Minerals (Development and Regulation amendment Act, 2015 or rules framed there under. The user Agency shall submit a copy of the quarry lease once obtained, to the integrated Regional office, Vijayawada for record;	We hereby undertake that the diversion of the said forest land under this approval shall be for a period co-terminus with the period of the mining lease proposed to be granted under the Mines and Minerals (Development and Regulation amendment Act, 2015 or rules framed there under. <b>However, we herewith submitted a copy of the mining lease, to the Integrated Regional Office, Vijayawada for record (Copy enclosed);</b>
16	The User Agency shall obtain environment clearance as per the provisions of the Environmental Protection Act, 1986;	<b>We hereby under take that we will obtain environment clearance as per the provisions of the Environmental Protection Act, 1986.</b>
17	As the submitted mining plan is for a period of 5 years, revised mining plan shall be submitted to the IRO, Vijayawada for commencement of quarry operation from 8 <sup>th</sup> onwards;	We have obtained and submitted herewith the <b>approved mining plan</b> for a period of 5 years.
18	Consent of the State pollution Control Board shall be obtained under the Air and Water act before commencement of mining operations and it shall be renewed regularly;	<b>We hereby undertake that the consent of the State Pollution Control Board obtained under the Air and Water Act before commencement of mining operations and it will be renewed regularly.</b>



19	Only temporary Storage sheds shall be set up in the area and no permanent structure shall be constructed;	We hereby undertake that we will set only temporary Storage sheds in the area and no permanent structure shall be constructed (Copy enclosed);
20	No labour camps shall be established on the forest land. The user Agency shall provide firewood, preferably alternate fuel to the labourers and the staff working at the site so as avoid any damage and pressure on the adjacent forest area;	We hereby undertake that no labour camps will be established on the forest land we will provide firewood, preferably alternate fuel to the labourers and the staff working at the site so as avoid any damage and pressure on the adjacent forest area (Copy enclosed);
21	The layout plan of the proposal shall not be changed without prior approval of the Central Government;	We hereby undertake that the layout plan of the proposal will not be changed without prior approval of the Central Government (Copy enclosed);
22	The User Agency and the State Government shall ensure compliance to all the Acts, rules, Regulation, Court orders and Guidelines of the Ministry, for the time being in force, as applicable to such project;	We hereby undertake that we will comply all the Acts, rules, Regulation, Court orders and Guidelines of the Ministry, for the time being in force, as applicable to such project (Copy enclosed);
23	The forest land shall not be used for any purpose other than that specified in the proposal and total forest area utilized for the project shall not exceed 4.78 ha (including safety zone area). The User Agency shall furnish to this effect;	We hereby undertake that the forest land will not be used for any purpose other than that specified in the proposal and total forest area utilized for the project will not exceed 4.78 ha (Copy enclosed).
24	The forest land proposed to be diverted shall under no circumstances be transferred or sublet to any other agency or Department or person without prior approval of the Central Government	We hereby undertake that the forest land proposed to be diverted will under no circumstances be transferred or sublet to any other agency or Department or person without prior approval of the Central Government (Copy enclosed).
25	The mitigative measures proposed for the protection of forest area located adjacent to the quarry lease area shall be implemented from the first year itself at the project cost;	We hereby undertake that the mitigative measures proposed for the protection of forest area located adjacent to the quarry lease area will be implemented from the first year itself at the project cost (Copy enclosed);

26	Any other condition that the regional officer (Central, integrated Regional office, Vijayawada may impose from time to time in the interest of Afforestation, Conservation and management of flora and fauna in the area shall be compiled by the User Agency	We hereby undertake that we will be complied if any other condition that the regional officer (Central, Integrated Regional office, Vijayawada may impose from time to time in the interest of Afforestation, Conservation and management of flora and fauna in the area (Copy enclosed).
27	In the event of failure to comply with any of the above conditions the User Agency is liable for penal action as per the rules / guidelines issued under FCA, 1980;	We hereby undertake that we are liable for penal action as per the rules / guidelines issued under FCA, 1980 in the event of failure to comply with any of the above conditions (Copy enclosed);
28	The in-principle approval shall be valid for a period of 5 years from the date of issue of the same in the event of non-compliance of the above conditions this in-principle approval may be revoked as per the rules;	The compliance report is submitted within a period of 5 years from the date of receipt of In-principle (Stage-I) approval. Hence, the revoke of the proposal does not arise.

In addition to the above, we are complied the following in accordance with the Government of India instructions issued vide F.No.7-23/2012-FC, dt.24.07.2013.

Sl.No:	Conditions imposed by the PCCF.	Comply by the user agency.
1	Publish the entire forest clearances granted in verbatim along with the conditions and safe-guards imposed by the Central Government in two widely circulated daily newspapers, one in vernacular language and another in English language, so as to make people aware of the permission granted to the project proponent for use of forest land for non-forest purposes.	The user agency has published the total forest clearances granted in Eenadu Telugu daily News Paper and The HANSINDIA English daily News Paper on 23.08.2024 i.e. in two widely circulated daily News Papers, one in Vernacular Language and the other in English language, so as to make people aware of the permission granted to the project proponent for the use of forest land for non - forestry purpose which are herewith submitted for kind perusal
2	The copies of the Forest Clearance should also be submitted to the Heads of local bodies, Panchayats and Municipal Bodies by the project	The copies of the forest clearance submitted to MPDO Office, Medikonduru & Gram Panchayat, Perecherla and the acknowledgements

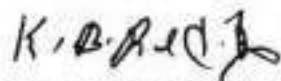
proponents in addition to the relevant offices of the Government who in turn have to display the same for 30 days.	are herewith submitted for kind perusal.
--	--

The condition wise compliance reports along with necessary undertakings are submitted herewith for kind perusal.

This is submitted for favour of kind information.

Encl: As above.

Yours faithfully,



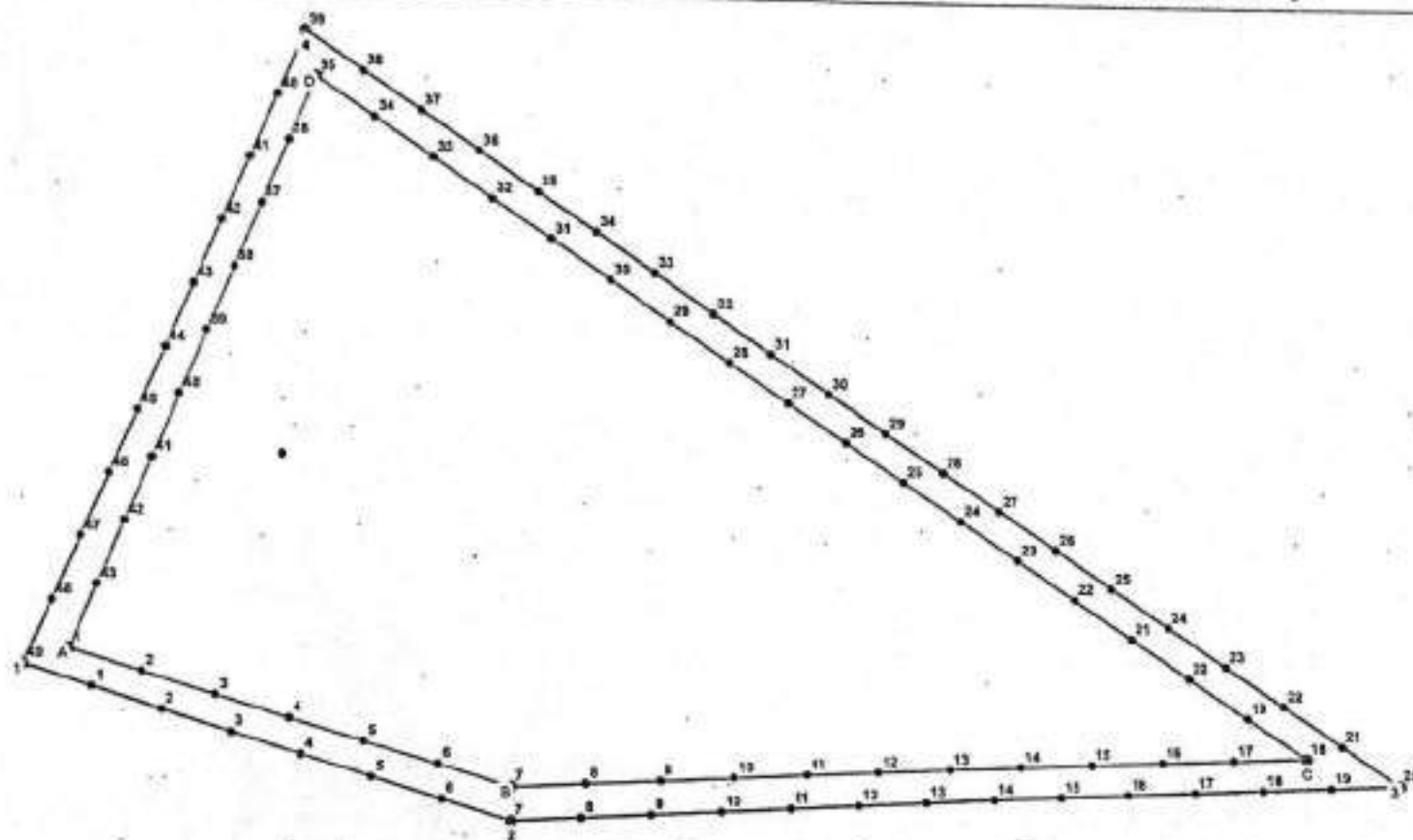
(KunamBrahmananda Reddy),  
S/o.Krishna Reddy,  
D.No.58-11-16-1-2,  
Flat No.504 & 505,  
Sri Sai Towers, Santhapet,  
Ongole-523001,  
Prakasham District.



Map showing the demarcation of Safety zone area and GPS readings of the pillars for every 20 m Comp No 127 Kondaveedu Ext-1 RF, Ameenabad Beat, Pericherla (V), Madikonduru (M), Guntur District of Kunam Bramahananda Reddy.



1:1500



Sl. No.	Type	Lat	Long	Sl. No.	Type	Lat	Long
1	Outer	15.30640	80.34518	21	Inner	15.30640	80.34518
2	Outer	15.30638	80.34518	22	Inner	15.30638	80.34518
3	Outer	15.30636	80.34518	23	Inner	15.30636	80.34518
4	Outer	15.30634	80.34518	24	Inner	15.30634	80.34518
5	Outer	15.30632	80.34518	25	Inner	15.30632	80.34518
6	Outer	15.30630	80.34518	26	Inner	15.30630	80.34518
7	Outer	15.30628	80.34518	27	Inner	15.30628	80.34518
8	Outer	15.30626	80.34518	28	Inner	15.30626	80.34518
9	Outer	15.30624	80.34518	29	Inner	15.30624	80.34518
10	Outer	15.30622	80.34518	30	Inner	15.30622	80.34518
11	Outer	15.30620	80.34518	31	Inner	15.30620	80.34518
12	Outer	15.30618	80.34518	32	Inner	15.30618	80.34518
13	Outer	15.30616	80.34518	33	Inner	15.30616	80.34518
14	Outer	15.30614	80.34518	34	Inner	15.30614	80.34518
15	Outer	15.30612	80.34518	35	Inner	15.30612	80.34518
16	Outer	15.30610	80.34518	36	Inner	15.30610	80.34518
17	Outer	15.30608	80.34518	37	Inner	15.30608	80.34518
18	Outer	15.30606	80.34518	38	Inner	15.30606	80.34518
19	Outer	15.30604	80.34518	39	Inner	15.30604	80.34518
20	Outer	15.30602	80.34518	40	Inner	15.30602	80.34518
21	Outer	15.30600	80.34518				
22	Outer	15.30598	80.34518				
23	Outer	15.30596	80.34518				
24	Outer	15.30594	80.34518				
25	Outer	15.30592	80.34518				
26	Outer	15.30590	80.34518				
27	Outer	15.30588	80.34518				
28	Outer	15.30586	80.34518				
29	Outer	15.30584	80.34518				
30	Outer	15.30582	80.34518				
31	Outer	15.30580	80.34518				
32	Outer	15.30578	80.34518				
33	Outer	15.30576	80.34518				
34	Outer	15.30574	80.34518				
35	Outer	15.30572	80.34518				
36	Outer	15.30570	80.34518				
37	Outer	15.30568	80.34518				
38	Outer	15.30566	80.34518				
39	Outer	15.30564	80.34518				
40	Outer	15.30562	80.34518				

Forest Range Officer  
Guntur

**Legend**

- Outer Survey point
- Inner Survey point
- Outer pillar points
- Inner pillar points
- Outer Line
- Inner Line
- Compartment Boundary


















INDIA NON JUDICIAL

Government of Andhra Pradesh

e-Stamp



AP56318078186608X

Certificate No. : IN-AP56318078186608X  
 Certificate Issued Date : 07-Jan-2025 03:43 PM  
 Account Reference : NEWIMPACC (IVI) ap18172903/ AP-GNT/ AP-GNT/apthmklyu  
 DDO Code : 27002308001 D/o IG R  
 Unique Doc. Reference : SUBIN-APAP181729039943333221730X  
 Purchased by : SRI KUNAM BRAHMANANDA REDDY  
 Description of Document : Article 0 Not Mentioned  
 Property Description : Not Applicable  
 Consideration Price (Rs.) : (Zero)  
 First Party : SRI KUNAM BRAHMANANDA REDDY  
 Second Party : Not Applicable  
 Paid By (For Whom) : SRI KUNAM BRAHMANANDA REDDY  
 Stamp Duty Amount(Rs.) : 100  
 (One Hundred only)



Please write or type below this line

**UNDERTAKING**

**Diversion of 4.78 Ha of forest land in Compartment No:127 of Kondaveedu Extn.I RF, Ameenabad Beat, Perecherla (V), Medikonduru (M), Guntur Range & Guntur Division for grant of quarry lease for Road metal & Building Stone in favour of Sri Kunam Brahmananda Reddy, Ongole, Prakasham District permission accorded In-principle (Stage-I) by the Govt. of India subject to fulfillment of the certain conditions, which are to be complied by the User Agency..**

GOI, MoEF& CC, IRO, Vijayawada F.No.4-APB096/2019 -CHN part/103, Dt:13<sup>th</sup> December, 2021.

Condition No:1 We hereby undertake that the legal status of the diverted forest land shall remain unchanged.

Condition No:6 We hereby undertake that the approved CA land and compensatory Afforestation scheme will not be changed without prior approval of the Central Government.

0027166458

R.B.Reddy

**Statutory Alert:**

1. The authenticity of this Stamp certificate should be verified at 'www.shclsestamp.com' or using e-Stamp Mobile App of Stock Holding. Any discrepancy in the details on this Certificate and as available on the website / Mobile App renders it invalid.
2. The user of this stamp certificate is liable for the validity of the certificate.



- Condition No:8 We hereby undertake that we will pay the Additional amount of the Net Present value (NPV) of the diverted forest land if any, becoming due after revision of the same by the Hon'ble Supreme Court of India in future.
- Condition No:10 We hereby undertake that in case the quarry lease is adjoining habitation, the stretch of the boundary of the safety zone of the lease adjacent to the habitation /roads, we will be fenced properly at the project cost to protect the vegetation/regeneration activities in the safety zone.
- Condition No:11 We hereby undertake that the Safety Zone will be maintained as a green belt and to ensure dense canopy cover in the area, regeneration activity shall be taken up at the project cost under the supervision of the State Forest Department.
- Condition No:14 We hereby undertake that the quarry and reclamation will be carried out as per the approved quarry plan, and submit an annual compliance report to the integrated regional office, Vijayawada
- Condition No:15 We hereby undertake that the diversion of the said forest land under this approval shall be for a period co-terminus with the period of the mining lease proposed to be granted under the Mines and Minerals (Development and Regulation amendment Act, 2015 or rules framed there under. However, we herewith submitted a copy of the quarry lease once obtained.
- Condition No:16: We hereby undertake that we will obtaining environment clearance as per the provisions of the Environmental Protection Act, 1986 which is under process. The same will be furnished prior to commencement of mining work.
- Condition NO. 17: It is to state that, the mining plan initially will be approved for 5 years. However, the mining plan will be submitted before commencement of our mining work.
- Condition No:18: We hereby undertake that we have applied for consent of the State Pollution Control Board which is under process. The same will be submitted prior to commencement of mining work. renewed regularly
- Condition No:19: We hereby undertake that we will set only temporary Storage sheds in the area and no permanent structure will be constructed
- Condition No:20 We hereby undertake that no labour camps would be established on the forest land and we will provide firewood, preferably alternate fuel to the labourers and the staff working at the site so as to avoid any damage and pressure on the adjacent forest area

K. B. Reddy

- Condition No:21 We hereby undertake that the Layout Plan of the proposal will not be changed without prior approval of the Central Government
- Condition No:22 We hereby undertake that we will comply all the Acts, rules, Regulation, Court orders and Guidelines of the Ministry, for the time being in force, as applicable to such project
- Condition No:23 We hereby undertake that the forest land will not be used for any purpose other than that specified in the proposal and total forest area utilized for the project will not exceed 4.49 ha.
- Condition No:24 We hereby undertake that the forest land proposed to be diverted will under no circumstances be transferred or sublet to any other agency or Department or person without prior approval of the Central Government
- Condition No:25 We hereby undertake that the mitigative measures proposed for the protection of forest area located adjacent to the quarry lease area will be implemented from the first year itself at the project cost
- Condition No:26 We hereby undertake that we will be compiled if any other condition that the Regional Officer (Central, Integrated Regional office, Vijayawada may impose from time to time in the interest of Afforestation, Conservation and Management of flora and fauna in the area
- Condition No:27 We hereby undertake that we are liable for penal action as per the rules / guidelines issued under FCA, 1980 in the event of failure to comply with any of the above conditions.


K. B. Reddy



## NEFT RTGS CHALLAN

## AGENCY COPY

यूनियन बैंक Union Bank of India



## NEFT / RTGS CHALLAN for CAMPA Funds

Date : 25-07-2024

Agency Name.	KUNAM BRAHMANANDA REDDY
Application No.	6837852889
MoEF/SG File No.	4-APB096/2019-CHNPART
Location.	ANDHRA PRADESH
Address.	Kunam Brahmananda reddy S/o Krishns Reddy, Sri Sai Towers, Near Santhapeta, Ongole, Prakasam District, Prakasam
Amount(In Rs)	10330900/-

Amount in Words : One Crore Three Lakh Thirty Thousand Nine Hundred Rupees Only

NEFT/RTGS to be made as per following details;

Beneficiary Name:	ANDHRA PRADESH CAMPA
IFSC Code:	UBIN0996335
Pay to Account No.	150596837852889 Valid only for this challan amount.
Bank Name & Address:	Union Bank Of India FCS Centre, 21/1, III Floor, Jelita Towers, Mission Road, Bengaluru-560027

This Challan is strictly to be used for making payment to CAMPA by NEFT/RTGS only

## BANK COPY



## NEFT / RTGS CHALLAN for CAMPA Funds

Date : 25-07-2024

Agency Name.	KUNAM BRAHMANANDA REDDY
Application No.	6837852889
MoEF/SG File No.	4-APB096/2019-CHNPART
Location.	ANDHRA PRADESH
Address:	Kunam Brahmananda reddy S/o Krishns Reddy, Sri Sai Towers, Near Santhapeta, Ongole, Prakasam District, Prakasam
Amount(In Rs)	10330900/-

Amount in Words : One Crore Three Lakh Thirty Thousand Nine Hundred Rupees Only

NEFT/RTGS to be made as per following details;

Beneficiary Name:	ANDHRA PRADESH CAMPA
IFSC Code:	UBIN0996335
Pay to Account No.	150596837852889 Valid only for this challan amount.
Bank Name & Address:	Union Bank Of India FCS Centre, 21/1, III Floor, Jelita Towers, Mission Road, Bengaluru-560027

This Challan is strictly to be used for making payment to CAMPA by NEFT/RTGS only

Note: After making the required payment through challan, if the payment status has not been updated even after 7 working days, then kindly mail a copy of your challan with transaction date and reference to Email: [fcslbin@unionbankofindia.bank](mailto:fcslbin@unionbankofindia.bank); [epurse@unionbankofindia.bank](mailto:epurse@unionbankofindia.bank); [ubin0903710@unionbankofindia.bank](mailto:ubin0903710@unionbankofindia.bank)

**Proceedings of the Pri.Chief Conservator of Forests & Head of Forest Force, A.P. Mangalagiri.**

**Ref.No.6907/2024/WLR-1,**

**Date. 16.10.2024,**

**Present:-Sri Chiranjiv Choudhary, I.F.S  
Pri.Chief Conservator of Forests  
& Head of Forest Force**

\*\*\*

**Sub:- APFD - Forest Reservations - Prakasam District - Eastavandipet Range, Sy.No.1019-1,1019-2,1019-3,1019-4,1019-5,1019-6 and 1019-7A of Allinagaram (V) of Komarole (M) over an extent of 5.06 Ha or Ac.12.50 cents in Madhuva Extension-I Block-Notification u/s 24 of AP Forest Act,1967 - Issued -Reg.**

- Ref:-**
1. MoEF & CC, Integrated Regional Office, Vijayawada G.O. No.FPB096/2019-CHNpart/103, dt.13.12.2021.
  2. Government Memo No.3105/Section.II/2019/(982336), EFS&T(Section-II) Dept., dt.17.12.2021.
  3. Collector & District Magistrate, Prakasam District Rc.No.LA3/590/2024, dt.06.09.2024.
  4. Collector & District Magistrate, Prakasam District Rc.No.LA3/590/2024, dt.28.09.2024.
  5. CCF, Guntur Circle, Guntur Rc.No.1134/2024-A1, dt.01.10.2024.
  6. G.O.Ms.No.66, EFS & T(Section-II) Department, dt.19.09.2023.
  7. G.O.Ms.No.1, EFS & T(Section-II) Department, dt.03.01.2024.

\*\*\*

In the reference 1<sup>st</sup> cited, the Government of India has issued orders for diversion of forest land to an extent of 4.78 Ha. of Forest land in Compartment No.127 of Kondaveedu RF of Ameenabad Beat, Perecherla (V), Medikondur (M) Guntur for grant of quarry lease for Road Metal & Building Stone in favour of Sri Kunam Brahmananda Reddy, Ongole, Prakasam District in the state of Andhra Pradesh.

Accordingly, in the reference 2<sup>nd</sup> cited, the Government of Andhra Pradesh has accorded permission for diversion of forest land to an extent of 4.78 Ha. of Forest land in Compartment No.127 of Kondaveedu RF of Ameenabad Beat, Perecherla (V), Medikondur (M) Guntur for grant of quarry lease for Road Metal & Building Stone in favour of Sri Kunam Brahmananda Reddy, Ongole, Prakasam District in the state of Andhra Pradesh.

In lieu of the said diversion, the User Agency has handed over a total extent of 5.06 Ha. or Ac.12.50 cents of non-forest land identified in Sy.No.1019-1,1019-2,1019-3,1019-4,1019-5,1019-6 and 1019-7A of Allinagaram (V) of Komarole Mandal of Prakasam District and mutated in favour of Andhra Pradesh Forest Department vide Tahsildar, Komarole Mandal Rc.No.B/70/2022, dt.08.06.2022.

The District Collector, Prakasam District through the reference 3<sup>rd</sup> cited, has forwarded the proposals of Madhuva Extension-I Block with an extent of 5.06 Ha. or



Ac.12.50 cents of non-forest land in Sy.No.1019-1,1019-2,1019-3,1019-4,1019-5,1019-6 and 1019-7A of Allinagaram (V) of Komarole Mandal of Prakasam District and Division for notifying the area U/s 24 of A.P. Forest Act,1967 to the Chief Conservator of Forests, Guntur along with necessary enclosures for issue of notification.

In the reference 4<sup>th</sup> cited, the District Collector, Prakasam District has requested the District Registrar, Prakasam District for inclusion of Compensatory Afforestation land of above survey number of Allinagaram (V) of Komarole Mandal in Prohibitory list in Annexure -II of Sec.22A(1)(b) of the Registration Act.

Through the reference 5<sup>th</sup> cited, the Chief Conservator of Forests/Conservator of Forests, Guntur Circle, Guntur has forwarded the said proposals for notification u/s 24 of APFA, 1967 to the Principal Chief Conservator Forests & Head of Forest Force, Andhra Pradesh, Mangalagiri, Guntur District.

In the reference 6<sup>th</sup> cited, the Government has delegated the powers to issue notification U/s 24 of A.P. Forest Act,1967 to the Principal Chief Conservator Forests & Head of Forest Force, Andhra Pradesh and also issued amendment to the said G.O. in the reference 7<sup>th</sup> cited.

Accordingly, the proposals for notification u/s 24 of A.P. Forest Act,1967 of **Madhuva Extension-I Block** with an extent of 5.06 Ha or Ac.12.50 cents of non-forest land in Sy.No. 1019-1,1019-2,1019-3,1019-4,1019-5,1019-6 and 1019-7A of Allinagaram (V) of Komarole Mandal of Prakasam District and Division, were examined and approved and the following notification is issued.

### **NOTIFICATION**

In exercise of the powers conferred by Sub-Section (1) of Section 24 of the Andhra Pradesh Forest Act,1967 (Act No.1 of 1967) and as per the powers delegated and amended by the Government in G.O.Ms.No.56 EFS&T(Section-II) Department, dt.19.09.2023 and G.O.Ms.No.1 EFS&T(Section-II) Department, dt.03.01.2024, the Principal Chief Conservator of Forests & Head of Forest Force, Andhra Pradesh hereby declares that the Forest land described in the schedule below (delineated in the map kept in the Office of the Principal Chief Conservator of Forests & Head of Forest Force, Andhra Pradesh, Mangalagiri) to be Protected Forest with effect from the date of publication of this notification in the Andhra Pradesh Gazette.

# SCHEDULE

Name of the District	:	Prakasam
Name of the Forest Division	:	Prakasam
Name of the Revenue Mandal	:	Komerole
Name of the Range	:	Bestavaripeta
Name of the Village	:	Allinagaram
Name of the Forest Block proposed to be reserved	:	Machuva Extension - I Block
Area of the Block proposed to be reserved	:	12.50 Acres or 5.06 Hectares.

## Details of areas included in the Block (area statement)

Sl. No.	Name of the village	Sy. No.	Classification of land	Total area in Acres	Extent in Acres
1	Allinagaram	1019-1	Patta land	2.17	2.17
2		1019-2		2.17	2.17
3		1019-3		1.09	1.09
4		1019-4		1.09	1.09
5		1019-5		1.08	1.08
6		1019-6		3.25	3.25
7		1019-7A		1.65	1.65
			Total	12.50	12.50 or 5.06 Ha.



### BOUNDARIES

North : Madhuva Reserve Forest.

East : Madhuva Reserve Forest.

South : Sy.Nos.1018,1019/7 & 1019/8 in Allinagaram Village, Komarole Mandal.

West : Madhuva Reserve Forest.

### BOUNDARY DESCRIPTION

**North:-** The Boundary of the proposed Block started at Station No.1 which is the North-West corner of Sy.No.1019 in Allinagaram Village, Komarole Mandal of Prakasam District. Thence the boundary line runs to wards South-East direction along the Madhuva Reserve Forest Boundary up to Station No.2 with the following Geo Co-ordinates & Bearings and distances.

Stations		Bearing	Distance	Station	Geo Reference - WGS-84	
From	To	(In Degrees)	(In Links)	No.	Latitude	Longitude
1	2	172.30	72	1	15.211406	79.092316

**East:-** Thence the boundary line runs towards South-West direction from Station No.2 to 3, Station No.3 to 4, Station No.4 to 5, Station No.5 to 6, and Station No.6 to 7 along Madhuva Reserve Forest Boundary with the following Geo Co-ordinates & Bearings and distances.

Stations		Bearing	Distance	Station	Geo Reference - WGS-84	
From	To	(In Degrees)	(In Links)	No.	Latitude	Longitude
2	3	204.00	546	2	15.211277	79.092335
3	4	193.30	277	3	15.210373	79.091926
4	5	215.00	269	4	15.209885	79.091812
5	6	214.00	367	5	15.209493	79.091529
6	7	210.00	267	6	15.208940	79.091152

**South:-** Thence the boundary line runs towards South-West direction from Station No.7 to 8 along the north boundary of Sy.Nos.1019/7 & 1019/8 of Allinagaram Village, Komarole Mandal of Prakasam District with the following Geo Co-ordinates & Bearings and distances.

Stations		Bearing (In Degrees)	Distance (In Links)	Station No.	Geo Reference - WGS-84	
From	To				Latitude	Longitude
7	8	262.00	967	7	15.208520	79.090907

**West: -**

After that from Station No.8, the boundary line runs towards North-West direction up to Station No.9 along the Madhava Reserve Forest Boundary. Thence, the boundary line runs towards North-East direction from Station No.9 to 10, from Station No.10 to 11, from Station No.11 to 12, from Station No.12 to 13, from Station No.13 to 14, Station No.14 to 15 along the Madhava Reserve Forest Boundary. After that the boundary line runs North East direction from Station No.15 along the Madhava Reserve Forest Boundary and reaches starting point i.e., Station No.1 with the following Geo Coordinates & Bearings and distances.

Stations.		Bearing (In Degrees)	Distance (In Links)	Station No.	Geo Reference - WGS-84	
From	To				Latitude	Longitude
8	9	327.30	290	8	15.208252	79.089129
9	10	39.00	227	9	15.208690	79.088834
10	11	59.00	646	10	15.209013	79.089096
11	12	37.00	450	11	15.209619	79.090122
12	13	51.00	340	12	15.210273	79.090622
13	14	41.30	293	13	15.210666	79.091109
14	15	64.00	153	14	15.211067	79.091466
15	1	70.00	341	15	15.211192	79.091720

**Remarks:**

- 1) There are no admitted enclosures in this Block.
- 2) There are no admitted rights of way in this Block.
- 3) There are no rights and concessions in the Block as the land included is purchased by the User Agency and mutated in favour of Forest Department without encumbrances.

(Chiranjiv Choudhary)  
 P.J. Chief Conservator of Forests  
 & Head of Forest Force



ప్రకటన

ఆంధ్రప్రదేశ్ ప్రభుత్వము అటవీ దట్టము 1967 (1967లోని మొదటి చట్టం) లోని 24 వ అధికరణం ద్వారా అమలమొనరించిన అధికారాలను సురక్షింపజేయుటకు, మరియు ప్రభుత్వం G.O.Ms.No.66 EFS & T (సెక్షన్-II) కాబ. తేది.19.09.2023 మరియు G.O.Ms.No.1 EFS & T (సెక్షన్-II) కాబ. తేది.03.01.2024 ద్వారా బదిలాయించిన అధికారం ద్వారా ప్రధానముఖ్య అటవీ సంరక్షణాధికారి మరియు అటవీ దళాధిపతి, ఆంధ్రప్రదేశ్ వారు, ఈ క్రింది సూచికలో వివరించిన అటవీ భూమిని (ఆంధ్రప్రదేశ్ అటవీ ప్రధాన సంరక్షణాధికారి, మంగళగిరి కార్యాలయంలో ఉంచిన మ్యాపులో వర్ణించబడినది) . వారు ఈ ప్రకటనను ఆంధ్రప్రదేశ్ రాజపత్రంలో ప్రచురించిన తేది నుండి రక్షిత అడవిగా పరిగణించబడును అని ఇందుమూలముగా ప్రకటించడమైనది.

వివరాలు

1.	జిల్లా పేరు	::	ప్రకాశం
2.	అటవీ డివిజన్ పేరు	::	ప్రకాశం
3.	రెవెన్యూ మండలము పేరు	::	కొమరోలు
4.	రేంజ్ పేరు	::	బీస్తవారపేట
5.	గ్రామము పేరు	::	అల్లినగరం
6.	రిజర్వ్ చేయబడు అటవీ భూమి పేరు	::	మధుపా ఎక్స్ టెన్షన్ I - భూమి
7.	రిజర్వ్ చేయబడు అటవీ భూమి విస్తీర్ణం	::	12.50 ఎకరాలు లేక 5.06 హెక్టార్లు

**ప్రతిపాదించిన బ్లాక్ లో చేర్చబడిన విస్తీర్ణం యొక్క వివరములు**

వరిసె. నెం.	గ్రామము పేరు	సర్వే నెం.	భూమి స్వభావం	మొత్తం విస్తీర్ణం (ఎకరములలో)	బ్లాక్ లో చేర్చబడిన భూమి విస్తీర్ణం ఎకరములలో
1	2	3	4	5	6
1	అల్లినగరం	1019-1	పట్టా భూమి	2.17	2.17
2		1019-2		2.17	2.17
3		1019-3		1.09	1.09
4		1019-4		1.09	1.09
5		1019-5		1.08	1.08
6		1019-6		3.25	3.25
7		1019-7A		1.65	1.65
			మొత్తం		12.50
					5).06 హెక్టార్లు(

**సరిహద్దులు**

ఉత్తరం : మధువ రిజర్వ్ ఫారెస్ట్

తూర్పు : మధువ రిజర్వ్ ఫారెస్ట్

దక్షిణ : కొమరేలు మండలము, అల్లినగరం గ్రామము సర్వే నెం. 1018, 1019/7 & 1019/8

పడమర: మధువ రిజర్వ్ ఫారెస్ట్

**సరిహద్దులు**

ఉత్తరము కృష్ణానది తీరానికి అనుబంధముగా సరిహద్దు స్థాపన నెం. కొమరేలు మండలము, అల్లినగరం గ్రామము సర్వే నెం. 1019 యొక్క పూర్వపు మూలన ప్రారంభమై అగ్నేయ దిశగా స్థాపన నెం. 2వలకు మధువ రిజర్వ్ ఫారెస్ట్ యొక్క సరిహద్దు ననుసరించి ఈ ప్లాంట్ కనపరిచిన తాంకిములు మరియు రేఖాంశములు మరియు మేగ్నటిక్ టేరింగ్ మరియు దూరముల ప్రకారము వెళ్ళును.



స్థలిమిలు		టీరింగ్ (డగ్రిలలో)	దూరములు (లీంకులలో)	స్థలిమి నెం.	Geo Reference - WGS-84	
నుండి	వరకు				అక్షాంశము	రేఖాంశము
1	2	172.30	72	1	15.211406	79.092316

తూర్పు : తదుపరి సరిహద్దు లైను స్థలిమి నెం.2 నుండి 3 వరకు నైరుతి దిశగా స్థలిమి నెం.3 నుండి 4 వరకు నైరుతి దిశగా స్థలిమి నెం.4 నుండి 5 వరకు నైరుతి దిశగా స్థలిమి నెం.5 నుండి 6 వరకు నైరుతి దిశగా స్థలిమి నెం.6 నుండి 7 వరకు నైరుతి దిశగా మధువ రిజర్వ్ ఫారెస్ట్ యొక్క సరిహద్దు ననుసరించి ఈ క్రింద తనవరిచిన అక్షాంశములు మరియు రేఖాంశములు మరియు మేగ్నటిక్ టీరింగ్ మరియు దూరముల ప్రకారము వెళ్ళును.

స్థలిమిలు		టీరింగ్ (డగ్రిలలో)	దూరములు (లీంకులలో)	స్థలిమి నెం.	Geo Reference - WGS-84	
నుండి	వరకు				అక్షాంశము	రేఖాంశము
2	3	204.00	546	2	15.211277	79.092335
3	4	193.30	277	3	15.210373	79.091926
4	5	215.00	269	4	15.209885	79.091812
5	6	214.00	367	5	15.209493	79.091529
6	7	210.00	267	6	15.208940	79.091152

దక్షిణము: తదుపరి సరిహద్దు లైను స్థలిమి నెం.7 నుండి 8 వరకు నైరుతి దిశగా అల్లినగరం గ్రామము సర్వే నెం.1018, 1019/7 & 1019/8 యొక్క ఇద్దర సరిహద్దును అనుసరించి క్రింద తెల్పిన మేగ్నటిక్ టీరింగ్ మరియు దూరముల ప్రకారము వెళ్ళును.

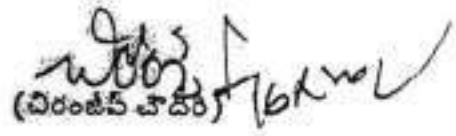
స్థలిమిలు		టీరింగ్ (డగ్రిలలో)	దూరములు (లీంకులలో)	స్థలిమి నెం.	Geo Reference - WGS-84	
నుండి	వరకు				అక్షాంశము	రేఖాంశము
7	8	262.00	967	7	15.208520	79.090907

పడమర: తదుపరి సరిహద్దు లైను తాయున్య దిశగా స్థలిమి నెం.8 నుండి 9 వరకు మధువ రిజర్వ్ ఫారెస్ట్ యొక్క సరిహద్దు ననుసరించి వెళ్ళును. తదుపరి సరిహద్దు లైను స్థలిమి నెం.9 నుండి 10 వరకు స్థలిమి నెం.10 నుండి 11 వరకు స్థలిమి నెం.11 నుండి 12 వరకు స్థలిమి నెం.12 నుండి 13 వరకు స్థలిమి నెం.13 నుండి 14 వరకు స్థలిమి నెం.14 నుండి 15 వరకు ఈశాన్య దిశగా మధువ రిజర్వ్ ఫారెస్ట్ యొక్క సరిహద్దు ననుసరించి వెళ్ళును. తదుపరి సరిహద్దు లైను స్థలిమి నెం.15 నుండి ఈశాన్య దిశగా మధువ రిజర్వ్ ఫారెస్ట్ యొక్క సరిహద్దు ననుసరించి స్థలిమి నెం.1 వరకు క్రింద తెల్పిన మేగ్నటిక్ టీరింగ్ మరియు దూరముల ప్రకారము (ప్రారంభ స్థానము) వెళ్ళును.

స్థలములు		దేరంగి (డిగ్రీలలో)	దూరములు (మీటర్లలో)	స్థలము సం.	Geo Reference - WGS-84	
నుండి	వరకు				అక్షాంశము	రేఖాంశము
8	9	327.30	290	8	15.208252	79.089129
9	10	39.00	227	9	15.208690	79.088834
10	11	59.00	646	10	15.209013	79.089096
11	12	37.00	450	11	15.209619	79.090122
12	13	51.00	340	12	15.210273	79.090622
13	14	41.30	293	13	15.210666	79.091109
14	15	64.00	153	14	15.211067	79.091466
15	1	70.00	341	15	15.211192	79.091720

రిమార్కులు:

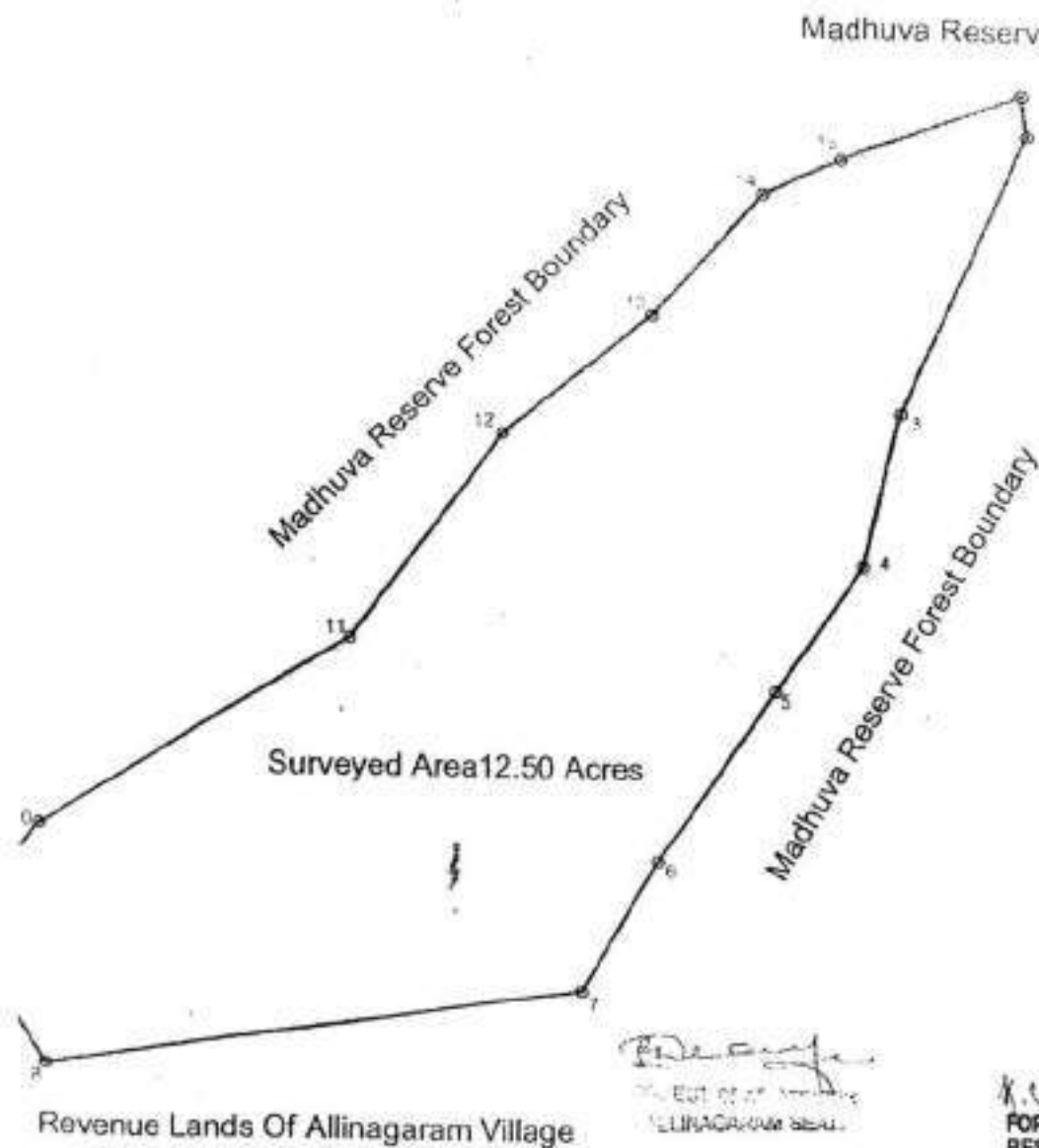
1. ఈ బ్లాకు నందు ఎలాంటి అనుమతించబడిన ఎంక్లోజర్స్ లేవు.
2. ఈ బ్లాకు నందు ఎలాంటి అనుమతించబడిన దారులు లేవు.
3. బ్లాక్ లో ఎలాంటి వాత్సులు మరయు దారులేక లేవు, ఎందుకనగా చేర్చబడిన భూమి వినియోగదారు ఎవరన్న ద్వారా కనుగొలు చేయబడింది. మరయు ఏదైనాంటి భారం లేకుండా అటువీ కాకు అనుకూలంగా మార్చబడింది.

  
(చిరంజీవ్ చౌదరి)

ప్రధాన ముఖ్య అటవీ సంరక్షణ అధికారి  
మరయు అటవీ దళాధిపతి.



Plot 1-4 Applied CA Land area Over movement of 12.50 Acres (546 Hect) in Survey Number 1019 Adjacent to Madhuva Reserve Forest Range of Allinagaram Village Giddalur Division, Surveyed for the Favour of Kunam Brahmananda Reddy



Madhuva Extn-I Block Bit-I					
S.No	Latitude	Longitude	Station No	Bearings In (Degrees)	Distances (in Links)
1	15.211406	79.092316	1 to 2	172°30'	72
2	15.211277	79.092335	2 to 3	204°00'	546
3	15.210373	79.091926	3 to 4	193°30'	277
4	15.209885	79.091812	4 to 5	215°00'	269
5	15.209493	79.091529	5 to 6	214°00'	367
6	15.208940	79.091152	6 to 7	210°00'	267
7	15.208520	79.090907	7 to 8	262°00'	967
8	15.208252	79.089129	8 to 9	327°30'	290
9	15.208690	79.088834	9 to 10	39°00'	227
10	15.209013	79.089096	10 to 11	59°00'	646
11	15.209619	79.090122	11 to 12	37°00'	450
12	15.210273	79.090622	12 to 13	51°00'	340
13	15.210666	79.091109	13 to 14	41°30'	293
14	15.211067	79.091466	14 to 15	64°00'	153
15	15.211192	79.091720	15 to 1	70°00'	341

COUNTER SIGNED

Chief Conservator of Forests  
GUNTUR CIRCLE,  
GUNTUR.

Legend	
⊙	Surveyed Points
□	Surveyed Area

*[Signature]*  
FOREST RANGE OFFICER  
BESTAVARIPETA RANGE

*[Signature]*  
FOREST RANGE OFFICER  
BESTAVARIPETA RANGE

*[Signature]*  
ACF/SUB-DIVISIONAL FOREST OFFICER  
KANIGIRI

*[Signature]*  
DISTRICT FOREST OFFICER  
PRAKASAM DIST.

## NOTIFICATION

It is to inform that the Government of India vide GOI, MoEF & CC, IRO, VijaYawada F.No:4-APB096/2019-CHN part/103, Dt: 13th December, 2021 & the Government of AP Vide Memo No.3105/Sec-II/2019/9822336), EFS & T (Sec-II), Dept. Dt: 17-12-2021 have accorded In-principle (Stage-I) approval for **"Diversion of 4.78 Ha of forest land in Compartment No:127 of Kondaveedu Extn.I RF, Ameenabad Beat, Perecherla (V), Medikonda (M), Guntur Range & Guntur Division for grant of quarry lease for Road metal and building stone in favour of "Sri Kunam Brahmananda Reddy, Ongole, Prakasam District"** subject to certain conditions. The proposed land belongs to State Forest Department of Andhra Pradesh under the control of District Forest Officer, Guntur. This land applied for **"Extraction of Road Metal and gravel In favour of Sri Kunam Brahmananda Reddy**. Therefore, all the public are requested to note that the permission granted to the project proponent for use of forest land for non-forestry purpose (Extraction of Road metal and gravel) at the cost of User agency.

**Sd/- Sri K.Brahmananda Reddy,**


**S/o Krishna Reddy,**

**D.No.58-11-16-1-2,**

**Flat No.504&505, Sri Sai Towers,  
Santhapet, Ongole-523001, Prakasham District.**



27-8-2024



Placed & displayed  
on notice board ఈ సందు

23-08-2024

**సమాచారం**  
 భారత ప్రభుత్వం GOI, MoEF & CC, BPO, విజయవాడ TNA-1 AP00052019 CHN పేర్కొన్న  
 DE13, డివీజన్, నెల్లూరు & A.P. ప్రభుత్వం మేరకు  
 సం.21052019/2019/2020, EFS & T (Sec-  
 3), Dept. No: 17-12-2023, & 13 పేర్కొన్న అంశ  
 ద్వారా ప్రసారమైన సమాచారం, కొంతమంది రిజర్వ్  
 గ్రామీణులకు కీ, పేరెన్స్ (N), మేడికొండూరు  
 (M), గుంటూరు కేంద్ర & గుంటూరు డివిజన్  
 శ్రీ భూమి ప్రభుత్వం రెడ్, బంగారు, ప్రభుత్వం  
 కింద ఉన్నట్లుగా కేంద్ర మేటర్ & డివిజన్  
 పేర్కొన్న కేంద్ర గ్రామీణులకు ప్రభుత్వం  
 (సెక్షన్-3) అనుబంధం పొందింది. కేంద్ర పేరెన్స్  
 కేంద్ర అంశం, ప్రతిపాదన ద్వారా ప్రభుత్వం  
 అంశం అందింది, గుంటూరు నియంత్రణలో  
 అందుకున్న అంశం అంశం పొందింది ఈ  
 ద్వారా శ్రీ భూమి ప్రభుత్వం రెడ్ అంశం  
 కేంద్ర మేటర్ మేటర్ డివిజన్, నియంత్రణ  
 కేంద్రం ద్వారా పేరెన్స్ అంశం, అంశం, అంశం  
 మేటర్ గుంటూరు పేరెన్స్ అంశం అంశం  
 అంశం (కేంద్ర మేటర్ మేటర్ కేంద్ర  
 పేరెన్స్) మేటర్ గుంటూరు పేరెన్స్ ప్రభుత్వం  
 అంశం అంశం అంశం ప్రభుత్వం  
 గుంటూరు పేరెన్స్ అంశం అంశం

కేంద్ర శ్రీ కేంద్రమేటర్  
 సం. డివిజన్, D.No. 59-11-10-12,  
 పేరెన్స్, సం. 59 & 505, శ్రీ పేరెన్స్ అంశం  
 పేరెన్స్, బంగారు-101 001 ప్రభుత్వం



4252

**GOVERNMENT OF ANDHRA PRADESH  
FOREST DEPARTMENT**

From  
Sri I. Kasi Viswanadha Raju, IFS,  
Conservator of Forests,  
Guntur Circle, Guntur

To  
The Prl. Chief Conservator of Forests &  
Head of Forest Force  
Andhra Pradesh, Mangalagiri

**Rc. NO. 2114/2016TO dt. 11 -06-2025**

Sir,

Sub:- APFD- Van (Sanrakshan Evam Samvardhan) Adhiniyam 1980 and rules 2023 -Diversion of 4.78 Ha. Of forest land in Compt. No. 127 of Kondaveedu Extn -1 RF Ameenabad beat, Guntur Range and diversion for extraction of road metal and building stone in favour of Sri Kunam Brahmananda Reddy, Ongole, Prakasam district - In principle (Stage-I) approval received -Compliance report submitted - submission of additional information - Reg.

Ref:- 1. PCCF,AP Mangalagiri Rc. No. EFS02-15029/32/2018-FCA-SEC PCC/FCA-3, dt. 28-12-2021  
2. DFO,Guntur Rc.No.1821/2016/TO,dt.12.05.2025

**&&&&**

It is submitted that, in the ref cited, the District Forest Officer, Guntur has submitted the replies to the additional information as called for in the ref 1<sup>st</sup> cited is as detailed below:

S.No	Short Comings Identified by the PCCF	Reply
1	It is mandatory to upload condition wise compliance report in PARIVESH portal uploaded by the user agency. Ensure that it shall be uploaded invariably	It is submitted that the DFO Guntur stated that, the User Agency has uploaded condition wise compliance report in PARIVESH-1 Portal. A Copy of the Part-II submitted by the DFO Guntur is enclosed here with for favour of kind Information.
2	Copy of the Gazette Notification published in state and District level (NFL notification) was not submitted/enclosed in the compliance report.	It is submitted that, the user agency has also uploaded the copy of gazette notification published in AP State gazette and a Copy of the AP State Gazette Notification is submitted here with.



S.No	Short Comings Identified by the PCCF	Reply
3	It is also observed that the payment made towards the compensatory levies are in "unpaid status" as verified from the PARIVESH portal. Ensure that, the compliance shall be submitted only after the confirmation of the paid status in the PARIVESH portal	It is submitted that the DFO reported that, as verified from the Payment Status in PARIVESH portal the User Agency has paid the Compensatory Levis for an amount of Rs.1,03,30,900/- as per the Demand notice issued by the DFO, Guntur and uploaded the payment details in PARIVESH portal. The same is reflected in Col. No. 18 of Part-II of Parivesh-1 web protal. A copy of Part II is enclosede herewithf for favour of kind perua.

A copy of the ref 2nd cited together with its enclosures are enclosed herewith for favour of kind perusal and futher necessary action.

**Encl:** as above

Yours faithfully,  
Sd/-I. Kasi Viswanadha Raju,  
Conservator of Forests,  
Guntur Circle, Guntur

//tcbo//

  
Technical Officer

638  
11/06/2025

GOVERNMENT OF ANDHRA PRADESH  
FOREST DEPARTMENT



From  
M.Hima Sailaja, Dy.C.F.,  
District Forest Officer,  
Guntur

To  
The Conservator of Forests,  
Guntur Circle,  
Guntur

Re. NO. 1821/2016/TO dt. 06-06-2025

Sir

Sub:- APFD, F(C) Act, 1980 - Diversion of 4.78 Ha of forest land in Compartment No:127 of Kondaveedu Extn.I RF, Ameenabad Beat, Perecherla (V), Medikonduru (M), Guntur Range & Guntur Division for grant of quarry lease for Road metal & Building Stone in favour of **Sri Kunam Brahmananda Reddy, Ongole, Prakasham District** - In principle (Stage-I) approval accorded - Submission of additional information - Reg.

Ref:- 1.PCCF,AP,Mangalagiri Rc.No.15029/33/2018/FCA-SECPCCF/FC-3,  
dt.29.04.2025  
2. DFO,Guntur Rc.No.1821/2016/TO,dt.12.05.2025

\*\*\*\*\*

In obedience to the instructions issued vide reference 2<sup>nd</sup> cited, I submit here with the point wise additional information as called for by the Prl. Chief Conservator of Forests & HoFF, A.P., Mangalagiri regarding Diversion of 4.78 Ha of forest land in Compartment No:127 of Kondaveedu Extn.I RF, Ameenabad Beat, Perecherla (V), Medikonduru (M), Guntur Range & Guntur Division for grant of quarry lease for Road metal & Building Stone in favour of **Sri Kunam Brahmananda Reddy, Ongole, Prakasham District** as follows.

S.No	Short Comings Identified by the PCCF	Reply submitted
1	It is mandatory to upload condition wise compliance report in PARIVESH portal uploaded by the user agency. Ensure that it shall be uploaded invariably	It is submitted that the User Agency has uploaded condition wise compliance report in PARIVESH Portal. Copy of the Part-II is enclosed here with.
2	Copy of the Gazette Notification published in state and District level (NFL notification) was not submitted/enclosed in the compliance report.	Copy of the Gazette Notification published in state and District level (NFL notification) is submitted here with.
3	It is also observed that the payment made towards the compensatory levies are in "unpaid status" as verified from the PARIVESH portal. Ensure that, the compliance shall be submitted only after the confirmation of the paid status in the PARIVESH portal	It is submitted that as verified from the Payment Status in PARIVESH portal the User Agency has paid the Compensatory Levies for an amount of Rs.1,03,30,900/- as per the Demand notice issued by the DFO, Guntur and uploaded the payment details in PARIVESH portal

This is submitted for favour of kind information

Encl: as above

Yours faithfully

District Forest Officer  
Guntur

21/6/25 21/6/25



**PART-II**

(To be filled by the concerned Deputy Conservator of Forest)

State Serial No. of proposal : AP-012/2019

## 1. Location of the project/Scheme : Andhra Pradesh

(i)

State / Union Territory : Andhra Pradesh

(ii)

District : Guntur

(iii)

Forest Division : Guntur

(iv)

Area of forest land proposed for diversion (In ha.) : 4.78

(v)

Category of the Proposal: Quarrying

## 2. Legal status of forest land proposed for diversion

S. No.	Division	Forest Land(ha.)	Legal Status
1	Guntur	4.78	Reserved Forest
Total		4.78	

Division 1. : Guntur

## 3. District wise area to be diverted in the division

S. No.	District	Area(ha.)
1	Guntur	4.78
Total		4.78

## 4. Details of Vegetation available in the forest land proposed for diversion

(i)

Density of vegetation

S. No.	Area(In ha.)	Density	Eco-Class
1	4.78	0.2	Eco 4
Total	4.78		

## (ii) Species-wise local/scientific names and girth-wise enumeration of trees at FRL

S. No.	Scientific Name	Local Name	(0-30)cm.	(31-60)cm.	(61-90)cm.	(91-120)cm.	(121-150)cm.	(≥150)cm.
1	Neem	Vepa	3	9	0	0	0	0
2	Grewia Tiliacifolia	Jaria	71	0	0	0	0	0
3	Prosopis Juliflora	Australia tunena	33	0	0	0	0	0
4	Others	Kale	30	0	0	0	0	0
5	Others	Parika	63	0	0	0	0	0
6	Others	Velthuru	3	0	0	0	0	0
Total			203	9	0	0	0	0
Sub Total (No. of Trees.)			212					

## 5. Working plan prescription for the forest land proposed for diversion :

As per working plan prescription the RF is included in Degraded Reserve Forest improvement working circle

6. Brief note on vulnerability of the forest area to erosion : The alignment is gentle gradient and hence the erosion is minimum

7. Approximate distance of the proposed site for diversion from boundary of forest(In km.) : 0

8. Significance of the forest land proposed for diversion from wildlife point of view

(ii) Details of wildlife present in and around the forest land proposed for diversion : Here and wild bear

- (ii). Whether forms part of national park, wildlife sanctuary, biosphere reserve, tiger reserve, elephant corridor, wildlife migration corridor etc. : No
- (iii). Whether the forest land proposed for diversion is located within eco-sensitive zone(ESZ) of the Protected Area notified under Wildlife(Protection) Act, 1972 (Note: In case, ESZ of a Protected Area is not notified, then, 10kms distance from boundary of the Protected Area should be treated as ESZ): No
- (iv). Whether any national park, wildlife sanctuary, biosphere reserve, tiger reserve, elephant corridor, wildlife migration corridor etc., is located within 1 Km. from boundary of the forest land proposed for diversion : No
- (v). Whether any rare/endangered/unique species of flora and fauna found in the area : No

9.

Details of any protected archaeological/heritage site/defence establishment or any other important monument located in the area, if any

- (i). Whether any protected archaeological/heritage site/defence establishment or any other important monument is located in the area : No

10. Comment as to the reasonability of the extent of the forest land proposed for diversion

- (i). Whether the requirement of forest land as proposed by the user agency is unavoidable and bare minimum for the project : Yes

11. Details of violation(s), if any, committed

- (i). Whether any work in violation of the Act or guidelines issued under the Act has been carried out : No

12. Whether work in violation is still in progress(Yes/No) : Nil

13. Details of compensatory afforestation scheme

(i).

Patch wise details of non-forest or Revenue forest land to be provided by User Agency for CA

Patch Wise Details						
S.no	District Name	Village	Area(In ha.)	Khasra	KAL file	Present Owner file
1	Guntur	Allugaram	5.22	Sy.H-1019		

(ii).

Upload a scanned copy of the Geo-referenced map of the forest land proposed for C.A. prepared by using DGPS or Total Station:

(iii).

Upload a copy of Survey of India Toposheet indicating boundary of forest land proposed for C.A.:

(iv).

Copy of CA scheme details:

(v).

Copy of CA scheme details: NA

Additional information Details

S. No.	Documents	Remarks
1		Part II
2		NPV
3		Enumeration
4		Certificates
5		Field inspection notes
6		Field inspection photo
7		Specific recommendation

14. District Profile

S.no	District Name	Geographical area of the district (In ha.)	Forest area of the district (In ha.)	Total forest area diverted since 1980 (In ha.)	No. of Approved Cases	Forest Land including penal C.A. (In ha.)	Progress of compensatory afforestation as on(date)	A) Forest land (In ha.)	B) Non-forest land (In ha.)
1	Guntur	1139100	166143	1140.978	33	591.945	31/03/2019	591.945	68.382

15. Site inspection report of the DFO/CCF/Nodal Officer highlighting important facts pertaining to the forest land

Division Name	Circle	Site Inspected By	Whether site Inspected	No. of times site visited	Site inspection report	Date of visit
Guntur	Guntur	DFO	Yes	One		17/04/2019
	Guntur	CF	No			

(Specific recommendation of the DFO/CCF/Nodal Officer with(Part II,III & Part IV))



## 16. Specific recommendation of the DFO/CCF/Nodal Officer for acceptance or otherwise of the proposal with reason

Division	Circle	Recommendation By	Recommendation	Reason	Letter	Whether CF agreed
Guntur	Guntur	DFO	Recommended	The proposed forest area for diversion of 4.78 Ha of forest land in Comp. No. 127 of Kandaverdu Extension I Reserve Forest, Ammendal Beat, Guntur Range, Guntur Division and District for extraction of Road metal and building stone in favour of Sri Kunam Brahmananda Reddy, R/o. Ongole, Prakasam District of Andhra Pradesh is recommended		
	Guntur	CF	Recommended	Recommended		Yes
		Nodal Officer	Recommended	Recommended		

## Specific recommendation of the State Government(Part V)

## 17. Specific recommendation of the State Government for acceptance or otherwise of the proposal with reason ( Part V)

State	Recommendation By	Recommendation	Recommendation Date	Remarks	Signing Authority	Notification	Recommendation Letter
Andhra Pradesh	State Secretary	Recommended	18/11/2019	Recommended	State Govt. Officer	No Data	

## Stage-I Clearance Report

Regional Office	Recommendation By	MoEF File No.	Date of Stage-I Clearance	Clearance Letter
Vijayawada	Regional Office	4-APB096/2019-CHNpart	13/12/2021	

## 18. Payment made by User Agency

Proposal No.	Application No.	Total Amount (Rs.)	Revised Amount (Rs.)	Transaction Date	Transaction ID	Bank Name	Mode of Payment	Demand Generated By User Agency	Demand Verified By Nodal Officer	Uploaded Demand Letter
FP/AP/CRY/37852/2018	CRY/37852/2018689	10,330,900.00	10,330,900.00	23/12/2024	CU824358404802	Union Bank Of India	NEFT/RTGS (Challan)	09/07/2024	25/07/2024	

## 19. Uploaded Status of Land to be transferred to Forest Department under FCA (Mutation Details).

(i). Whether CA Land is mandatorily required in this Proposal : Yes

(ii). Total Land Identified for raising CA: 5.06

(iii). No. of Maintenance years: 10

(iv). Total No. of Patches/Parcel: 1

No. of patches : 1


Patch wise details		
Patch No.	Shape of land identified for CA	Area of Patch/Parcel(In ha.)
1	Block(Polygon)	5.06

Status of CA Land so Identified : Non Forest Area


Site Name : Allingram Village

## View Form A Part II

Location Details : Allingam Village of Komarolu Mandal of Prakasam District.

Uploaded GPS File : Uploaded Scanned copy of Map : 


Mutation Status : Mutated

Mutation Status						
Circle Name.	Name of Division.	Name of Range.	Mutation Order No.	Mutation Date	How Much Area of Mutated Land Received	Mutation Letter
Guntur	Giddalur	Giddalur	A/76/2022	08 Jun 2022	5.06	

## 20. Mutation Details Verified By Nodal Officer

Proposal No.	Verified Date	Mutation Letter	Remarks
FP/AP/QR/37852/2018	11 May 2025	No Data	Verified

## 21. Compliance Details Submitted by User Agency

Proposal No.	Compliance Details submitted on(Date)	Uploaded Letter
FP/AP/QR/37852/2018	13 May 2025	

## 22. Stage-II Clearance Details

Proposal No.	Date of Stage-II Clearance	Proposal Status	Clearance Letter
FP/AP/QR/37852/2018		Approved In-Principle	No Data

[Print](#)

Checklist for State Nodal Officer







**ఆంధ్రప్రదేశ్ రాజపత్రము**  
**THE ANDHRA PRADESH GAZETTE**  
**PUBLISHED BY AUTHORITY**

W.No.41

AMARAVATI, WEDNESDAY, OCTOBER 16, 2024

G.557

**PART II - MISCELLANEOUS NOTIFICATIONS OF INTEREST TO THE PUBLIC**

--X--

**NOTIFICATIONS BY HEADS OF DEPARTMENTS Etc.,  
PRINCIPAL CHIEF CONSERVATOR OF FORESTS &  
HEAD OF FOREST FORCE,  
ANDHRA PRADESH, MANGALAGIRI.**

**Ref.No.6907/2024/WLR-1.**

**Date: 16.10.2024.**

FOREST RESERVATIONS - PRAKASAM DISTRICT - BESTAVARIPET RANGE,  
Sy.No. 1019-1, 1019-2, 1019-3, 1019-4, 1019-5, 1019-6 AND 1019-7A  
OF ALLINAGARAM (V) OF KOMAROLE (M) OVER AN EXTENT OF 5.06  
Ha OR Ac.12.50 Cents IN **MADHUA EXTENSION-I BLOCK-**  
NOTIFICATION U/s 24 OF AP FOREST ACT,1967.

**Ref:-**

1. MoEF & CC, Integrated Regional Office, Vijayawada GoI Lr.F.No.FPB096/2019-CHNpart/103, dt.13.12.2021.
2. Government Memo No.3105/Section.II/2019/(982336), EFS&T(Section-II) Dept., dt.17.12.2021.
3. Collector & District Magistrate, Prakasam District Rc.No.LA3/590/2024, dt.06.09.2024.
4. Collector & District Magistrate, Prakasam District Rc.No.LA3/590/2024, dt.28.09.2024.
5. CCF, Guntur Circle, Guntur Rc.No.1134/2024-A1, dt.01.10.2024.
6. G.O.Ms.No.66, EFS &T(Section-II) Department, dt.19.09.2023.
7. G.O.Ms.No.1, EFS &T(Section-II) Department, dt.03.01.2024.

\*\*\*

**NOTIFICATION**

In exercise of the powers conferred by Sub-Section (1) of Section 24 of the Andhra Pradesh Forest Act, 1967 (Act No. 1 of 1967) and as per the powers delegated and amended by the Government in G.O.Ms.No.66 EFS&T(Section-II) Department, dt.19.09.2023 and G.O.Ms.No.1 EFS&T(Section-II) Department, dt.03.01.2024, the Principal Chief Conservator of Forests & Head of Forest Force, Andhra Pradesh hereby declares that the Forest land described in the schedule below (delineated in the map kept in the Office of the Principal Chief Conservator of Forests & Head of Forest Force, Andhra Pradesh, Mangalagiri) to be Protected Forest with effect from the date of publication of this notification in the Andhra Pradesh Gazette.

**SCHEDULE**

Name of the District	:	Prakasam
Name of the Forest Division	:	Prakasam
Name of the Revenue Mandal	:	Komarole
Name of the Range	:	Bestavaripeta
Name of the Village	:	Allinagaram
Name of the Forest Block proposed to be reserved	:	Madhuva Extension - I Block
Area of the Block proposed to be reserved	:	12.50 Acres or 5.06 Hectares.

**Details of areas included in the Block (area statement)**

Sl. No.	Name of the village	Sy.No	Classification of land	Total area in Acres	Extent in Acres
1	Allinagaram	1019-1	Patta land	2.17	2.17
2		1019-2		2.17	2.17
3		1019-3		1.09	1.09
4		1019-4		1.09	1.09
5		1019-5		1.08	1.08
6		1019-6		3.25	3.25
7		1019-7A		1.65	1.65
			<b>Total</b>	<b>12.50</b>	<b>12.50 or 5.06 Ha.</b>



**BOUNDARIES****North :** Madhuva Reserve Forest.**East :** Madhuva Reserve Forest.**South :** Sy.Nos.1018,1019/7 & 1019/8 in Allinagaram Village, Komarole Mandal.**West :** Madhuva Reserve Forest.**BOUNDARY DESCRIPTION**

**North: -** The Boundary of the proposed Block started at Station No.1 which is the North-West corner of Sy.No.1019 in Allinagaram Village, Komarole Mandal of Prakasam District. Thence the boundary line runs to wards South-East direction along the Madhuva Reserve Forest Boundary up to Station No.2 with the following Geo Co-ordinates & Bearings and distances.

Stations		Bearing (in Degrees)	Distance (In Links)	Station No.	Geo Reference - WGS-84	
From	To				Latitude	Longitude
1	2	172.30	72	1	15.211406	79.092316

**East: -** Thence the boundary line runs towards South-West direction from Station No.2 to 3, Station No.3 to 4, Station No.4 to 5, Station No.5 to 6, and Station No.6 to 7 along Madhuva Reserve Forest Boundary with the following Geo Co-ordinates & Bearings and distances.

Stations		Bearing (In Degrees)	Distance (In Links)	Station No.	Geo Reference - WGS-84	
From	To				Latitude	Longitude
2	3	204.00	546	2	15.211277	79.092335
3	4	193.30	277	3	15.210373	79.091926
4	5	215.00	269	4	15.209885	79.091812
5	6	214.00	367	5	15.209493	79.091529
6	7	210.00	267	6	15.208940	79.091152

**South :-** Thence the boundary line runs towards South-West direction from Station No.7 to 8 along the north boundary of Sy.Nos.1019/7 & 1019/8 of Allinagaram Village, Komarole Mandal of Prakasam District with the following Geo Co-ordinates & Bearings and distances.

Stations		Bearing (In Degrees)	Distance (In Links)	Station No.	Geo Reference - WGS-84	
From	To				Latitude	Longitude
7	8	262.00	967	7	15.208520	79.090907

**West: -** After that from Station No.8, the boundary line runs towards North-West direction up to Station No.9 along the Madhuva Reserve Forest Boundary. Thence, the boundary line runs towards North-East direction from Station No.9 to 10, from Station No.10 to 11, from Station No.11 to 12, from Station No.12 to 13, from Station No.13 to 14, Station No.14 to 15 along the Madhuva Reserve Forest Boundary. After that the boundary line runs North East direction from Station No.15 along the Madhuva Reserve Forest Boundary and reaches starting point i.e., Station No.1 with the following Geo Coordinates & Bearings and distances.

Stations.		Bearing (In Degrees)	Distance (In Links)	Station No.	Geo Reference - WGS-84	
From	To				Latitude	Longitude
8	9	327.30	290	8	15.208252	79.089129
9	10	39.00	227	9	15.208690	79.088834
10	11	59.00	646	10	15.209013	79.089096
11	12	37.00	450	11	15.209619	79.090122
12	13	51.00	340	12	15.210273	79.090622
13	14	41.30	293	13	15.210666	79.091109
14	15	64.00	153	14	15.211067	79.091466
15	1	70.00	341	15	15.211192	79.091720

**Remarks:**

- 1) There are no admitted enclosures in this Block.
- 2) There are no admitted rights of way in this Block.
- 3) There are no rights and concessions in the Block as the land included is purchased by the User Agency and mutated in favour of Forest Department without encumbrances.

**CHIRANJIV CHOUDHARY,**  
Principal Chief Conservator of Forests &  
Head of Forest Force.