

The Map showing diversion of 13.94 Ha (12.97 Ha for mining activity and 0.97 Ha for Connecting Road in mining lease ML No 2649) Forest area in Sy No. 65 of Hiremagi Village, Sy No. 116 of Ramathal and Sy No. 166 of Aihole Village in Hunagunda taluk, Bagalkote District



1:15,000

Legend

- GPS Points
 - Village Border
- Components
- Road_Drain
 - Road_PAVEMENT
 - Road_Shoulder
 - ▤ Mining area

Area Statement

Sl No	Components	Village Name	Survey No.	Total Area extent for FC			
				Length (M)	Width (M)	Extent in (Sqm)	Extent in (HA)
Forest							
1	Road_PAVEMENT	Hiremagi	65	1413.02	4.30	6076.00	0.6076
2	Road_Drain	Hiremagi	65	1425.00	0.40	570.00	0.0570
3	Road_Shoulder	Hiremagi	65	1416.92	1.30	1842.00	0.1842
4	Road_PAVEMENT	Ramathal	116	201.16	4.30	865.00	0.0865
5	Road_Drain	Ramathal	116	217.50	0.40	87.00	0.0087
6	Road_Shoulder	Ramathal	116	199.23	1.30	259.00	0.0259
7	Mining area	Hiremagi	65	-	-	127492.00	12.7492
8	Mining area	Ihole	166	-	-	2233.00	0.2233
Total						139424.00	13.9424
Non-Forest							
1	Road_PAVEMENT	Ramathal	105	264.65	4.30	1138.00	0.1138
2	Road_Drain	Ramathal	106	260.00	0.40	104.00	0.0104
3	Road_Shoulder	Ramathal	107	264.62	1.30	344.00	0.0344
Total						1586.00	0.1586

For Doddanavara Brothers

(Rachappa M S)
Project Proponent

The Map showing diversion of 13.94 Ha (12.97 Ha for mining activity and 0.97 Ha for Connecting Road in mining lease ML No 2649) Forest area in Sy No. 65 of Hiremagi Village, Sy No. 116 of Ramathal and Sy No. 166 of Aihole Village in Hunagunda taluk, Bagalkote District

1:7,920

ಕನಕಾ ಹಿರೇಮಾಗಿ
ತಾಲ್ಲೂಕು ಹುನಗುಂದ
ಜಿಲ್ಲಾ ಬಿಜಾಪುರ
ಇಲಾಖಾ ಮುಖಯ್ಯ
ಇಸ್ತಿಫಾನಗರಂ

ಈ ಅಳತೆ ಪ್ರಕಾರವಾಗಿ ವರದಿ ಮಾಡಲ್ಪಟ್ಟಿರುವ
ಗಣಿತದ ಅಳತೆ 33 ಇಂಗ್ಲಿಷ್ ಫುಟ್
ಬೆರೆ ಗ-ರಂ

Area Statement

Sl No	Components	Village Name	Survey No.	Total Area extent for FC			
				Length (M)	Width (M)	Extent in (Sqm)	Extent in (HA)
Forest							
1	Road_PAVEMENT	Hiremagi	65	1413.02	4.30	6076.00	0.6076
2	Road_Drain	Hiremagi	65	1425.00	0.40	570.00	0.0570
3	Road_Shoulder	Hiremagi	65	1416.92	1.30	1842.00	0.1842
4	Road_PAVEMENT	Ramathal	116	201.16	4.30	865.00	0.0865
5	Road_Drain	Ramathal	116	217.50	0.40	87.00	0.0087
6	Road_Shoulder	Ramathal	116	199.23	1.30	259.00	0.0259
7	Mining area	Hiremagi	65	-	-	127492.00	12.7492
8	Mining area	Ihole	166	-	-	2233.00	0.2233
Total						139424.00	13.9424
Non-Forest							
1	Road_PAVEMENT	Ramathal	105	264.65	4.30	1138.00	0.1138
2	Road_Drain	Ramathal	106	260.00	0.40	104.00	0.0104
3	Road_Shoulder	Ramathal	107	264.62	1.30	344.00	0.0344
Total						1586.00	0.1586

Legend

- GPS Points
- 02_Bagalkot
- Road_Components
- Drain
- PAVEMENT
- Shoulder
- Mining area

SL No	Lat	Long
1	16.075269978299	75.9044139277
2	16.073186088599	75.9069436996
3	16.068979458972	75.909055628892
4	16.068192024513	75.907475277419
5	16.069171592581	75.907076759387
6	16.072990271055	75.905054397384



For Doddanavara Brothers

(Rachappa M S)
Project Proponent

The Map showing diversion of 13.94 Ha (12.97 Ha for mining activity and 0.97 Ha for Connecting Road in mining lease ML No 2649) Forest area in Sy No. 65 of Hiremagi Village, Sy No. 116 of Ramathal and Sy No. 166 of Aihole Village in Hunagunda taluk, Bagalkote District



Area Statement							
Sl No	Components	Village Name	Survey No.	Total Area extent for FC			
				Length (M)	Width (M)	Extent in (Sqm)	Extent in (HA)
Forest							
1	Road_PAVEMENT	Hiremagi	65	1413.02	4.30	6076.00	0.6076
2	Road_Drain	Hiremagi	65	1425.00	0.40	570.00	0.0570
3	Road_Shoulder	Hiremagi	65	1416.92	1.30	1842.00	0.1842
4	Road_PAVEMENT	Ramathal	116	201.16	4.30	865.00	0.0865
5	Road_Drain	Ramathal	116	217.50	0.40	87.00	0.0087
6	Road_Shoulder	Ramathal	116	199.23	1.30	259.00	0.0259
7	Mining area	Hiremagi	65	-	-	127492.00	12.7492
8	Mining area	Ihole	166	-	-	2233.00	0.2233
Total						139424.00	13.9424
Non-Forest							
1	Road_PAVEMENT	Ramathal	105	264.65	4.30	1138.00	0.1138
2	Road_Drain	Ramathal	106	260.00	0.40	104.00	0.0104
3	Road_Shoulder	Ramathal	107	264.62	1.30	344.00	0.0344
Total						1586.00	0.1586

Legend		
●	GPS Points	
○	02_Bagalkot	
Road_Components		
▬	Drain	
▬	PAVEMENT	
▬	Shoulder	
▬	Mining area	

GPS Readings of Mining applied area		
Sl.No	Lat	Long
1	16.075269978299	75.9044139277
2	16.073186088599	75.9069436996
3	16.068979458972	75.909055628892
4	16.068192024513	75.907475277419
5	16.069171592581	75.907076759387
6	16.072990271055	75.905054397384



For Doddanavar Brothers
(Rachappa M S)
Project Proponent

The Map showing diversion of 13.94 Ha (12.97 Ha for mining activity and 0.97 Ha for Connecting Road in mining lease ML No 2649) Forest area in Sy No. 65 of Hiremagi Village, Sy No. 116 of Ramathal and Sy No. 166 of Aihole Village in Hunagunda taluk, Bagalkote District

Name of Village Aihole

ಗ್ರಾಮ ವಿಧ್ಯಾಲಯ

ಹೊಬಳಿ ಅಮೀನಗಡ

ತಾಲ್ಮೂಕು ಹೃನ್ಮಗುಂದ

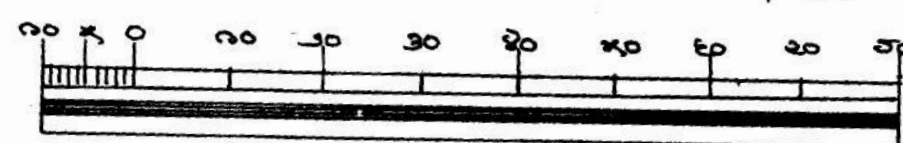
ಜಿಲ್ಲೆ ಬಾಗಲಕೋಟೆ

ಕರ್ನಾಟಕ

సేనాయస్సి

୧୫୫୦

(೧ ಸೆಂಟಿಮೀಟರು ೨೯.೨ ಮೀಟರುಗಳು ಅಥವಾ:೨೯೦)



౨౦ సరపణి = ౧ అంగుల

ಚೂಡೂಪನ ಆಯುಕ್ತರ ಪ್ರಧಾನ ಕಛೇರಿಯಲ್ಲಿ ತಯಾರಿಸಿದ ಸನ್‌ಯುಕ್ತಿ.

ಬೆಂಗಳೂರು

ಈ ಗ್ರಾಮದ ಆಖ್ಯಾನಂಟರು ಇರುತ್ತೆ

Area Statement							
Sl No	Components	Village Name	Survey No	Length (M)	Total Area Extent for FC	Extent in (Sq)m	Extent in (Hac)
Forest							
1	Road_PAVEMENT	Hiremagi	65	1413.02	4.30	6076.06	0.0676
2	Road_Drain	Hiremagi	65	1425.00	0.40	570.00	0.0570
3	Road_Shoulder	Hiremagi	65	1416.92	1.30	1842.00	0.1842
4	Road_PAVEMENT	Ramathal	116	201.16	4.30	862.92	0.0863
5	Road_Drain	Ramathal	116	217.50	0.40	87.00	0.0087
6	Road_Shoulder	Ramathal	116	199.23	1.30	259.00	0.0259
7	Mining area	Hiremagi	65	-	-	127492.00	12.7492
8	Mining area	Ithole	166	-	-	2233.00	0.2233
Total						139424.00	13.9424
Non-Forest							
1	Road_PAVEMENT	Ramathal	105	264.65	4.30	1138.00	0.1138
2	Road_Drain	Ramathal	107	260.60	0.40	104.00	0.0104
3	Road_Shoulder	Ramathal	106	242.00	1.30	314.00	0.0314
Total						1556.00	0.1556

ಖಾಸಗಿ - ೨, ಗ್ರಾಮ :- ಹುಕ್ಕೇರಿ, ಹೋಬಳಿ :- ಅಮೀನಗಡ, ತಾಲ್ಲೂಕು :- ಹೊನ್ನಾವರ, ಜಿಲ್ಲೆ :- ಬಾಗಲಕೋಟೆ.

Legend


- GPS Points
- 02_Bagalko
- Road_Components
- Drain
- PAVEMENT
- Shoulder
- Mining area

Sl No	Lat	Long
1	16.075269978299	75.9044139277
2	16.073186088599	75.9069436996
3	16.068979458972	75.909055628892
4	16.068192024513	75.907475277419
5	16.069171592581	75.907076759387
6	16.072990271055	75.905054397384


[illegible]

ನಿರ್ದೇಶನ ನಿಯಮಗಳು	
ನಿರ್ದೇಶನ	ನಿರ್ದೇಶನ ಬಳಿ
೨೦೧೬	೨೦೧೬ ರ ಹೊಸ
೨೦೧೭	೨೦೧೭ ರ ಹೊಸ




 'అయ్యకర్త వరదాన'

The Map showing diversion of 13.94 Ha (12.97 Ha for mining activity and 0.97 Ha for Connecting Road in mining lease ML No 2649) Forest area in Sy No. 65 of Hiremagi Village, Sy No. 116 of Ramathal and Sy No. 166 of Aihole Village in Hunagunda taluk, Bagalkote District

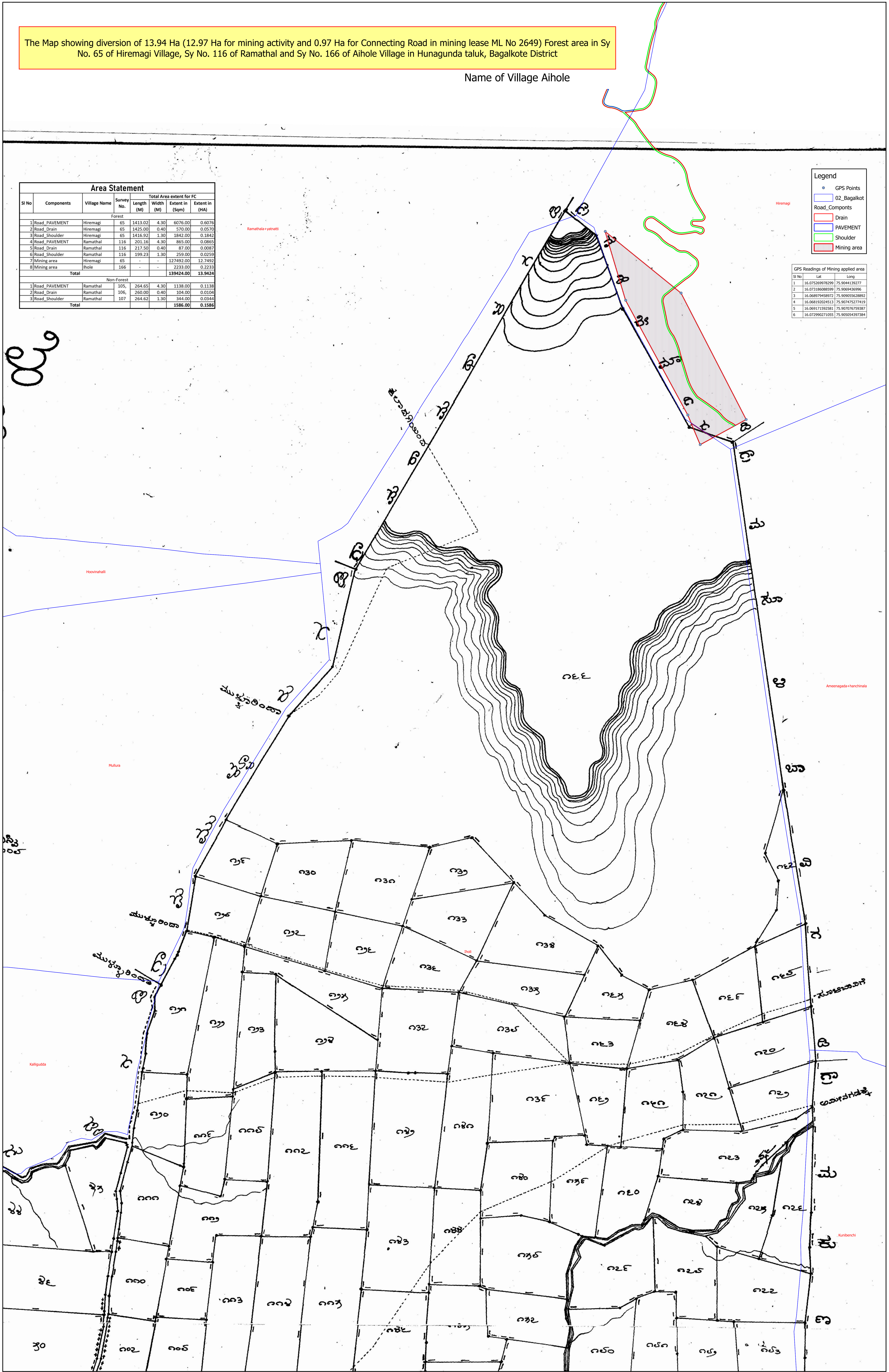


Name of Village Aihole

Area Statement							
Sl No	Components	Village Name	Survey No.	Length (M)	Width (M)	Extent in (Sqm)	Extent in (HA)
Forest							
1	Road_PAVEMENT	Hiremagi	65	1413.02	4.30	6076.00	0.6076
2	Road_Drain	Hiremagi	65	1425.00	0.40	570.00	0.0570
3	Road_Shoulder	Hiremagi	65	1416.92	1.30	1842.00	0.1842
4	Road_PAVEMENT	Ramathal	116	201.16	4.30	865.00	0.0865
5	Road_Drain	Ramathal	116	217.50	0.40	87.00	0.0087
6	Road_Shoulder	Ramathal	116	199.23	1.30	259.00	0.0259
7	Mining area	Hiremagi	65	-	-	127492.00	12.7492
8	Mining area	Aihole	166	-	-	2233.00	0.2233
Total				-	-	139424.00	13.9424
Non-Forest							
1	Road_PAVEMENT	Ramathal	105	264.65	4.30	1138.00	0.1138
2	Road_Drain	Ramathal	106	260.00	0.40	104.00	0.0104
3	Road_Shoulder	Ramathal	107	264.62	1.30	344.00	0.0344
Total				-	-	1586.00	0.1586

Legend	
●	GPS Points
□	02_Bagalkot
□	Road_Comports
□	Drain
□	PAVEMENT
□	Shoulder
□	Mining area

GPS Readings of Mining applied area		
Sr No	Lat	Long
1	16.075269978299	75.9044130277
2	16.073186088599	75.9069436996
3	16.068979458972	75.909055628892
4	16.068192024513	75.907475277410
5	16.060171937581	75.907076793987
6	16.072990271055	75.905054397384



For Doddanavara Brothers
(Rachappa M S)
Project Proponent

The Map showing diversion of 13.94 Ha (12.97 Ha for mining activity and 0.97 Ha for Connecting Road in mining lease ML No 2649) Forest area in Sy No. 65 of Hiremagi Village, Sy No. 116 of Ramathal and Sy No. 166 of Aihole Village in Hunagunda taluk, Bagalkote District



Name of Village Aihole

Legend

- GPS Points
- 02_Bagalkot
- Road_Components
- Drain
- PAVEMENT
- Shoulder
- Mining area

GPS Readings of Mining applied area			
Sl No	Lat	Long	
1	16.075269978299	75.9044139277	
2	16.073186088599	75.9069436996	
3	16.068979458972	75.909055628892	
4	16.068192024513	75.907407527415	
5	16.069171592581	75.907076759387	
6	16.072990271055	75.905054397384	

Area Statement						
Sl No	Components	Village Name	Survey No.	Length (M)	Width (M)	Extent in (Sqm)
Forest						
1	Road_PAVEMENT	Hiremagi	65	1413.02	4.30	6076.00
2	Road_Drain	Hiremagi	65	1425.00	0.40	570.00
3	Road_Shoulder	Hiremagi	65	1416.92	1.30	1842.00
4	Road_PAVEMENT	Ramathal	116	201.16	4.30	865.00
5	Road_Drain	Ramathal	116	217.50	0.40	87.00
6	Road_Shoulder	Ramathal	116	199.23	1.30	259.00
7	Mining area	Hiremagi	65	-	-	127492.00
8	Mining area	Aihole	166	-	-	2233.00
Total						139424.00
Non-Forest						
1	Road_PAVEMENT	Ramathal	105	264.65	4.30	1138.00
2	Road_Drain	Ramathal	106	260.00	0.40	104.00
3	Road_Shoulder	Ramathal	107	264.62	1.30	344.00
Total						1586.00

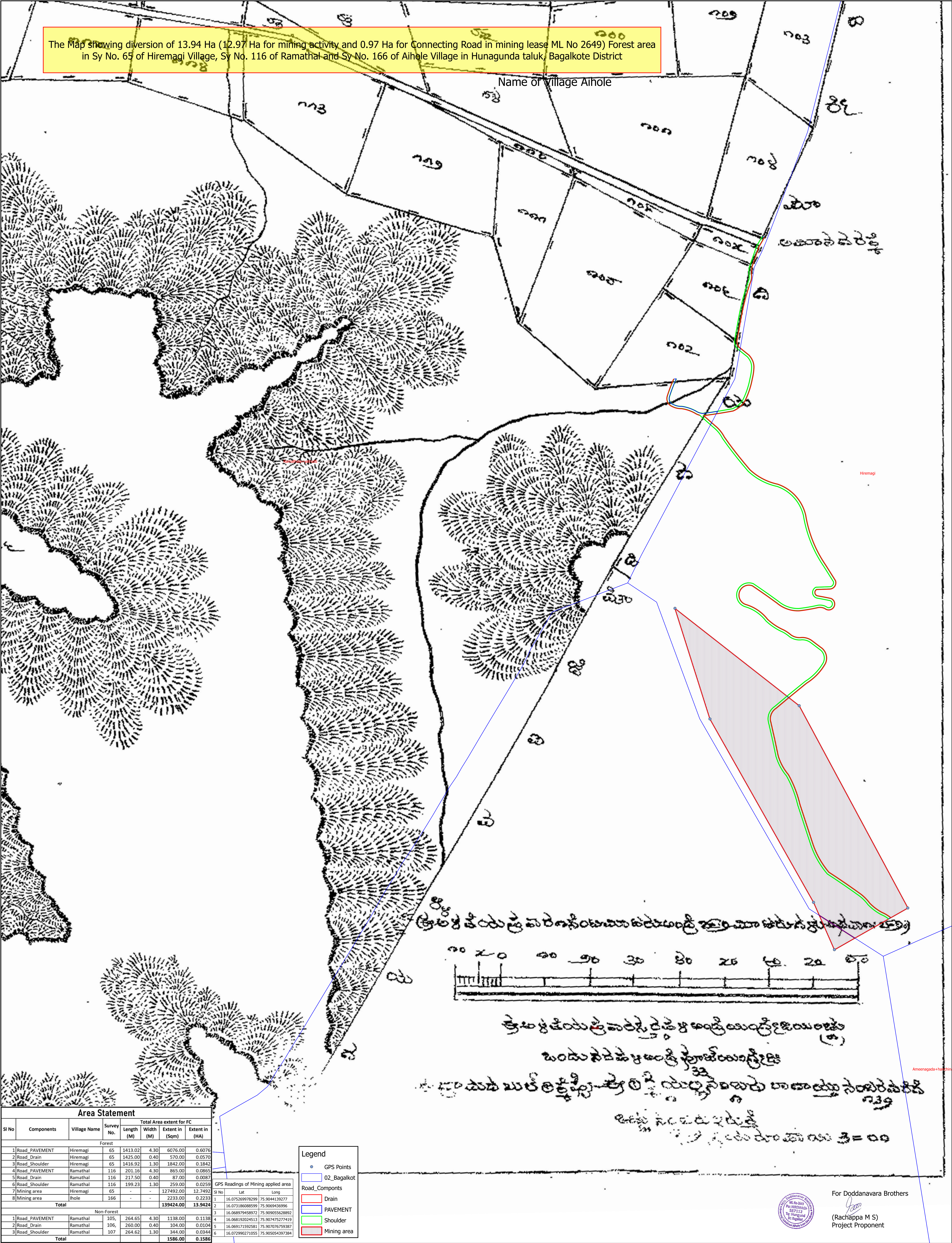


For Doddanavara Brothers
(Rachappa M S)
Project Proponent

The Map showing diversion of 13.94 Ha (12.97 Ha for mining activity and 0.97 Ha for Connecting Road in mining lease ML No 2649) Forest area in Sy No. 65 of Hiremagi Village, Sy No. 116 of Ramathal and Sy No. 166 of Aihole Village in Hunagunda taluk, Bagalkote District



Name of Village Aihole



Area Statement							
Sl No	Components	Village Name	Survey No.	Total Area extent for FC			
				Length (M)	Width (M)	Extent in (Sqm)	Extent in (HA)
Forest							
1	Road_PAVEMENT	Hiremagi	65	1413.02	4.30	6076.00	0.6076
2	Road_Drain	Hiremagi	65	1425.00	0.40	570.00	0.0570
3	Road_Shoulder	Hiremagi	65	1416.92	1.30	1842.00	0.1842
4	Road_PAVEMENT	Ramathal	116	201.16	4.30	865.00	0.0865
5	Road_Drain	Ramathal	116	217.50	0.40	87.00	0.0087
6	Road_Shoulder	Ramathal	116	199.23	1.30	259.00	0.0259
7	Mining area	Hiremagi	65	-	-	127492.00	12.7492
8	Mining area	Aihole	166	-	-	2233.00	0.2233
Total						139424.00	13.9424
Non-Forest							
1	Road_PAVEMENT	Ramathal	105	264.65	4.30	1138.00	0.1138
2	Road_Drain	Ramathal	106	260.00	0.40	104.00	0.0104
3	Road_Shoulder	Ramathal	107	264.62	1.30	344.00	0.0344
Total						1586.00	0.1586

GPS Readings of Mining applied area		
Sl No	Lat	Long
1	16.075269975299	75.9044139277
2	16.07316068599	75.906936996
3	16.06897948972	75.90905528892
4	16.068192024513	75.907475277419
5	16.069171592581	75.907076759387
6	16.072990271055	75.905054397384



For Doddanavara Brothers
(Rachappa M S)
Project Proponent