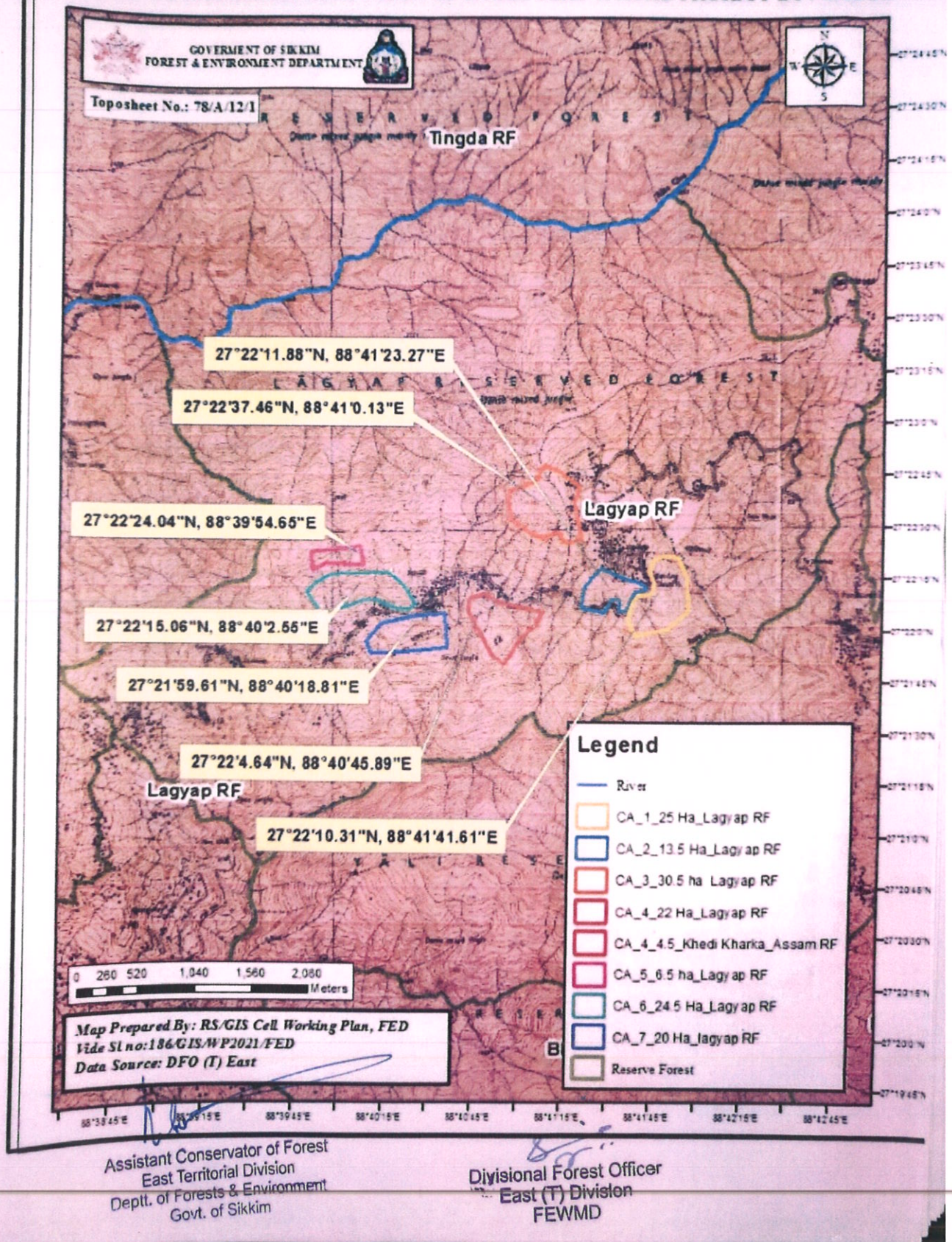
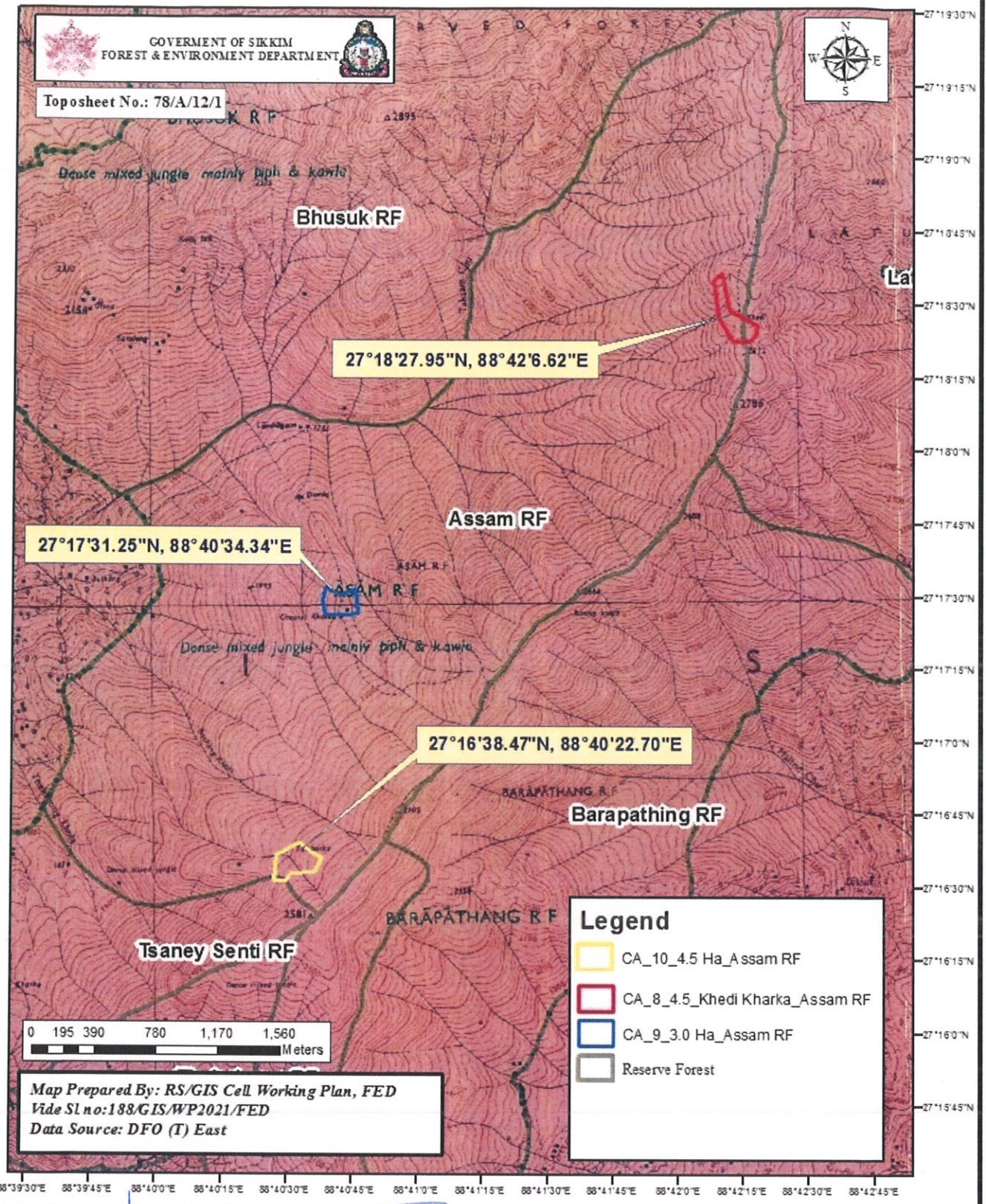


**MAP SHOWING THE LOCATION FOR PROPOSED CA LAND OF AREA 142 HA AT LAGYAP RF UNDER KYONGSLA (T) RANGE AGAINST THE DIVERSION OF FOREST LAND AREA 119.92 HA FOR CONSTRUCTION OF ROLEP MELNA ROAD PROJECT BY NHIDCL**





**MAP SHOWING THE LOCATION FOR PROPOSED CA LAND OF ARE A 12 HA AT  
LAGYAP RF UNDER KYONGSLA (T) RANGE AGAINST THE DIVERSION OF FOREST LAND  
AREA 119.92 HA FOR CONSTRUCTION OF ROLEP MELNA ROAD PROJECT BY NHIDCL**

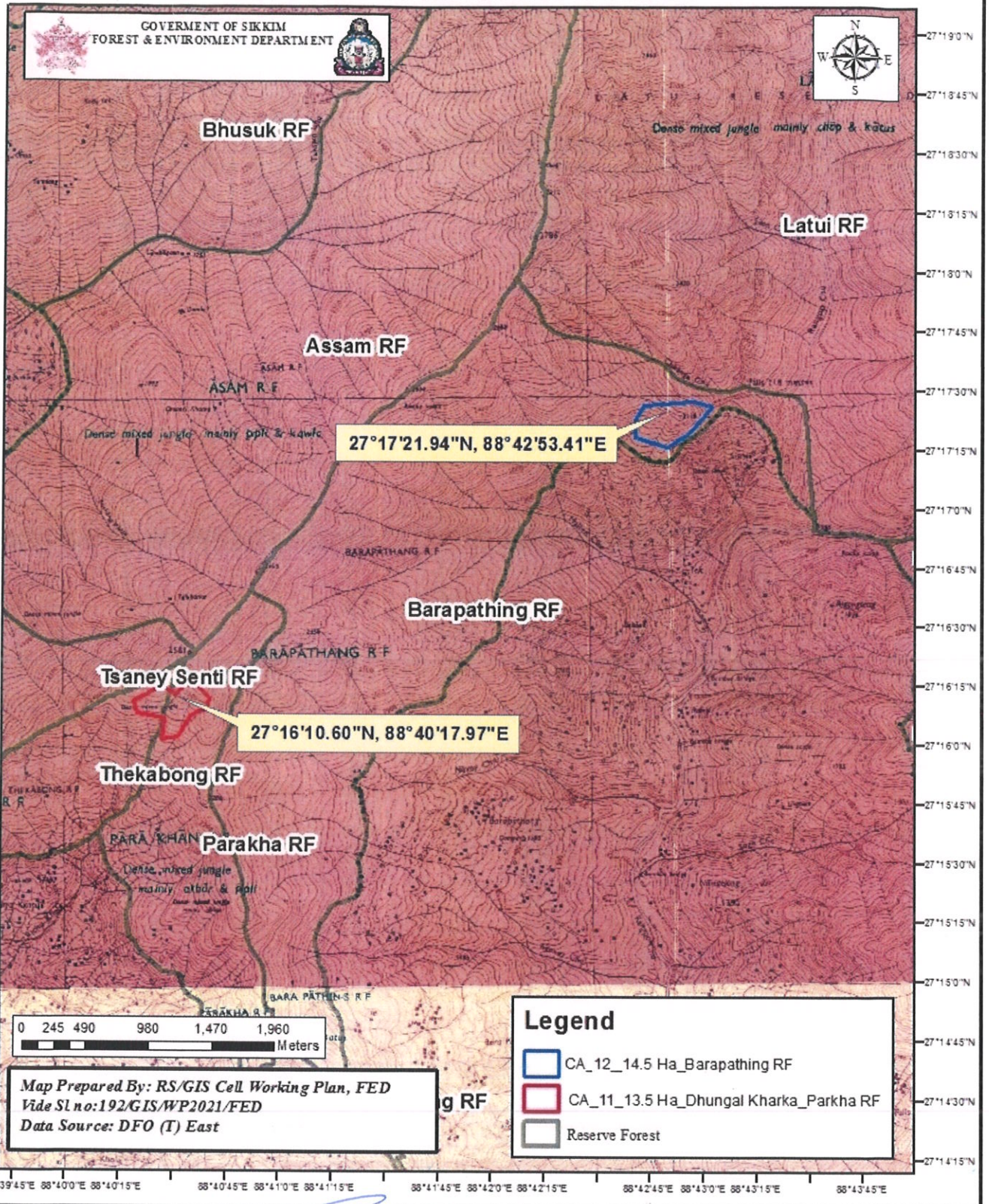


Assistant Conservator of Forest  
East Territorial Division  
Deptt. of Forests & Environment  
Govt. of Sikkim

Divisional Forest Officer  
East (T) Division  
FEWMD



**MAP SHOWING THE FOREST DENSITY FOR PROPOSED CA LAND OF AREA 28 HA AT  
BARAPATHING & PARKHA RF UNDER BARAPATHING (T) RANGE AGAINST THE  
DIVERSION OF FOREST LAND AREA 119.92 HA FOR CONSTRUCTION OF  
ROLEP MELNA ROAD PROJECT BY NHIDCL**

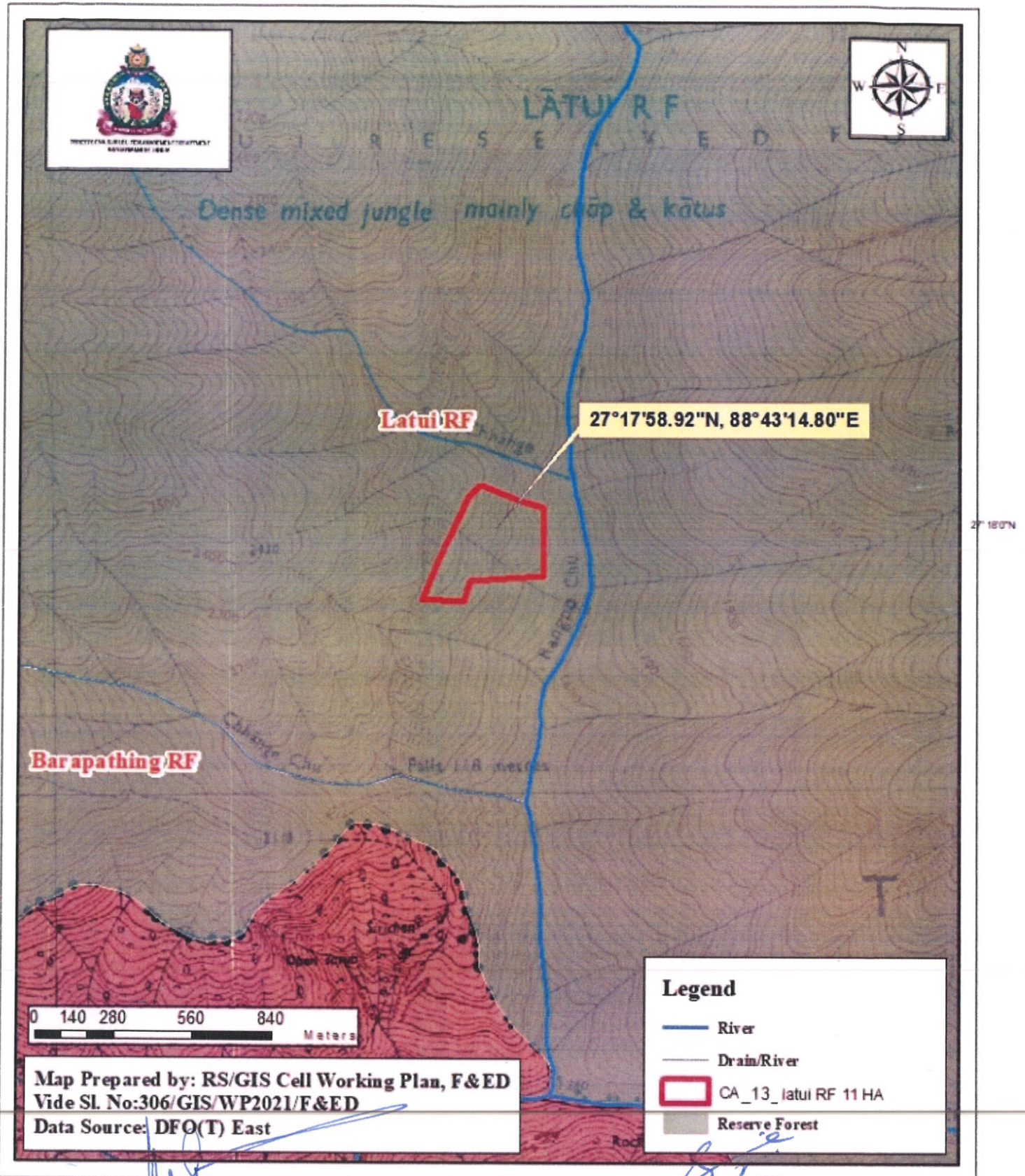


*(Signature)*  
Assistant Conservator of Forest  
East Territorial Division  
Deptt. of Forests & Environment  
Govt. of Sikkim

*(Signature)*  
Divisional Forest Officer  
East (T) Division  
FEWMD



**MAP SHOWING THE LOCATION FOR PROPOSED CA LAND AREA 11 HA AT LATUI RF UNDER KYONGSLA RANGE AGAINST THE DIVERSION OF FOREST LAND AREA 119.92 HA FOR CONSTRUCTION OF ROLEP MELNA ROAD PROJECT BY NHIDCL**

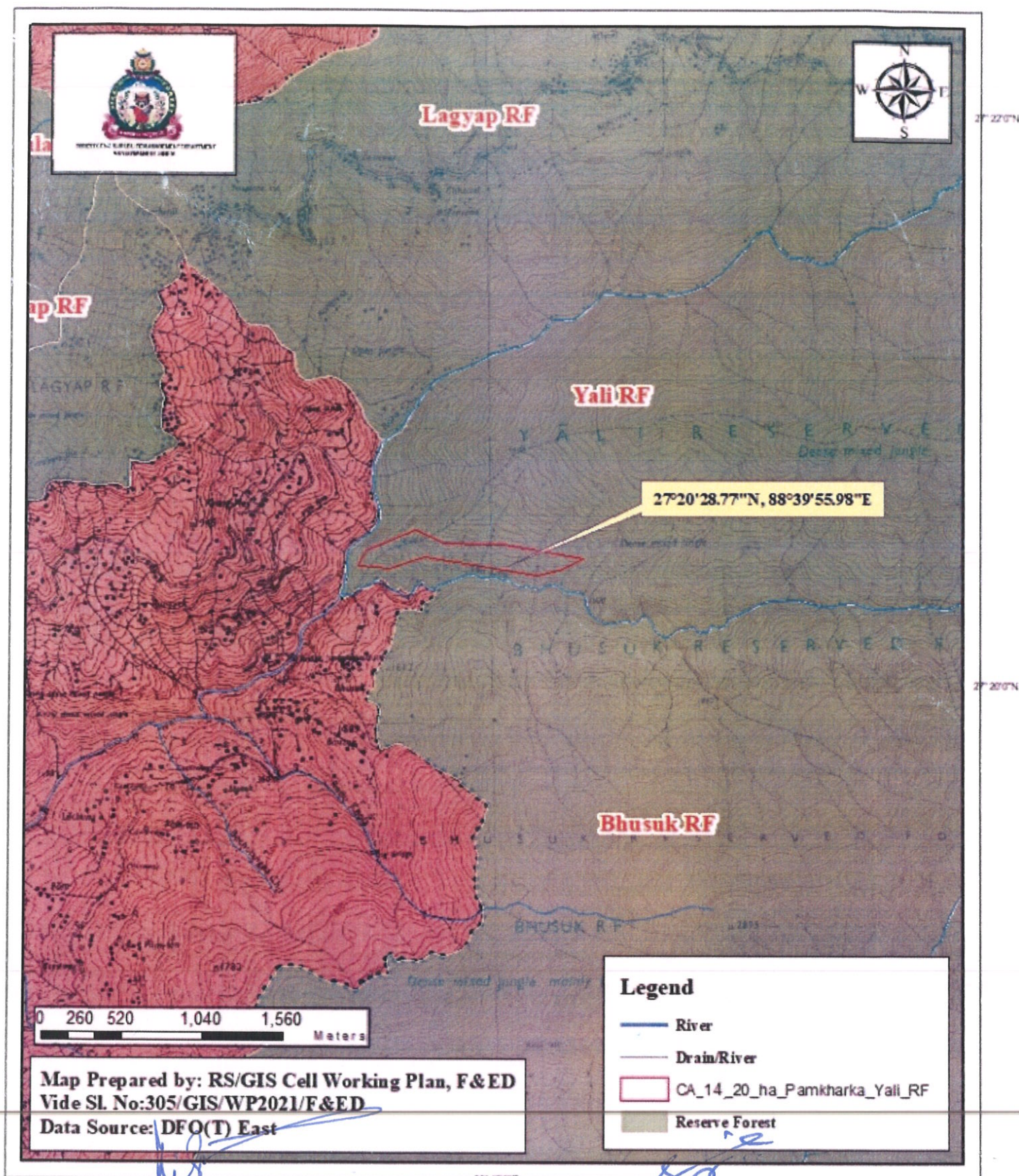


Assistant Conservator of Forest  
 East Territorial Division  
 Deptt. of Forest & Environment  
 Govt. of Sikkim

Divisional Forest Officer  
 Territorial East Division  
 Forest Env. & W/L Mangt. Div.  
 Govt. of Sikkim



**MAP SHOWING THE LOCATION FOR PROPOSED CA LAND AREA 20 HA AT  
YALLI RF UNDER GANGTOK RANGE AGAINST THE DIVERSION OF FOREST LAND  
AREA 119.92 HA FOR CONSTRUCTION OF ROLEP MELNA ROAD PROJECT BY NHIDCL**



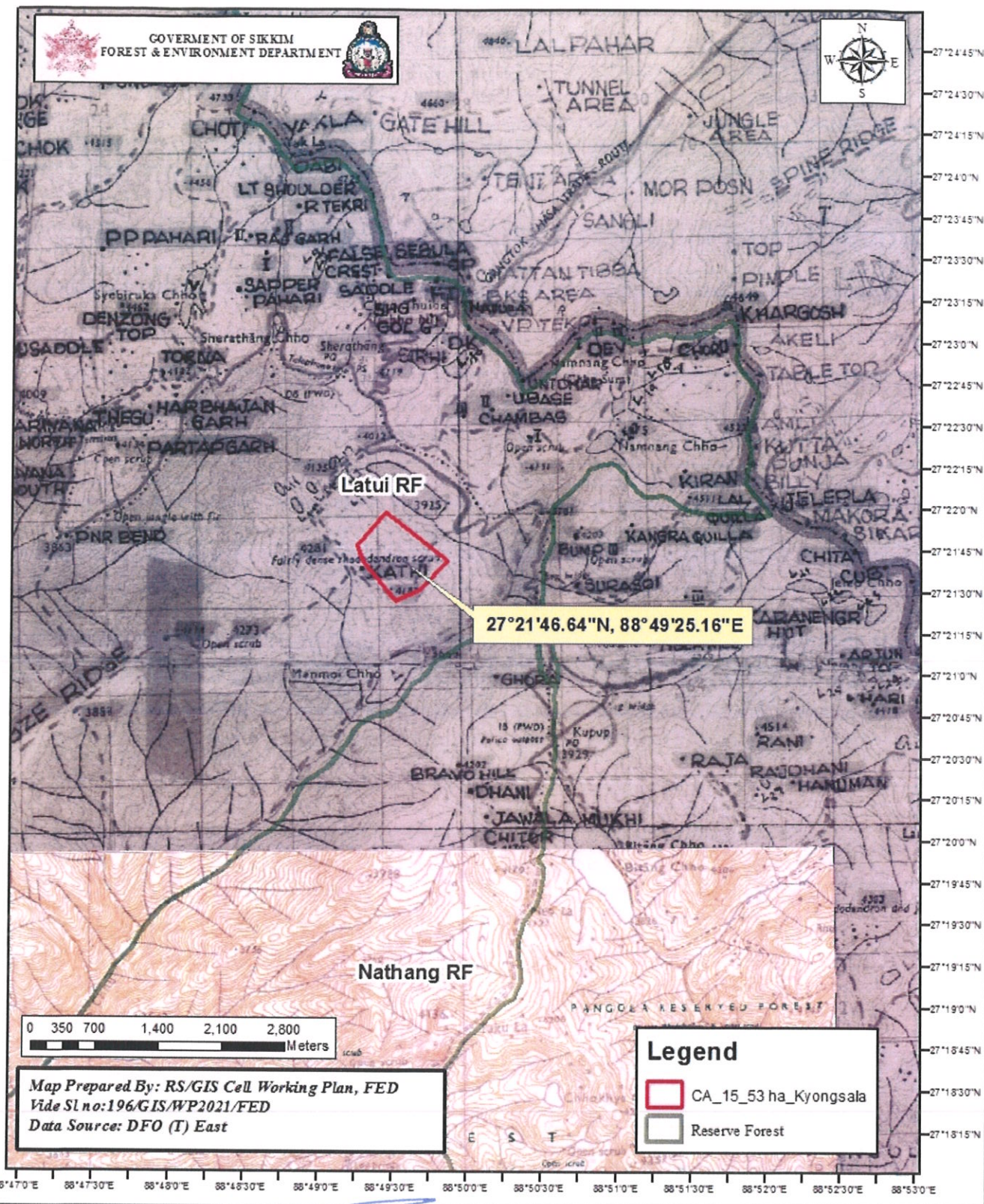
Map Prepared by: RS/GIS Cell Working Plan, F&ED  
Vide SL No:305/GIS/WP2021/F&ED  
Data Source: DFO(T) East

Assistant Conservator of Forest  
East Territorial Division  
Deptt. of Forest & Environment  
Govt. of Sikkim

Divisional Forest Officer  
Territorial East Division  
Forest Env. & W/L Mangt. Deptt.  
Govt. of Sikkim



MAP SHOWING THE FOREST DENSITY FOR PROPOSED CA LAND OF AREA 53 HA AT LATUI RF UNDER KYONGSLA (T) RANGE AGAINST THE DIVERSION OF FOREST LAND AREA 119.92 HA FOR CONSTRUCTION OF ROLEP MELNA ROAD PROJECT BY NHIDCL



Assistant Conservator of Forest  
East Territorial Division  
Deptt. of Forests & Environment  
Govt. of Sikkim

Divisional Forest Officer  
East (T) Division  
FEWMD