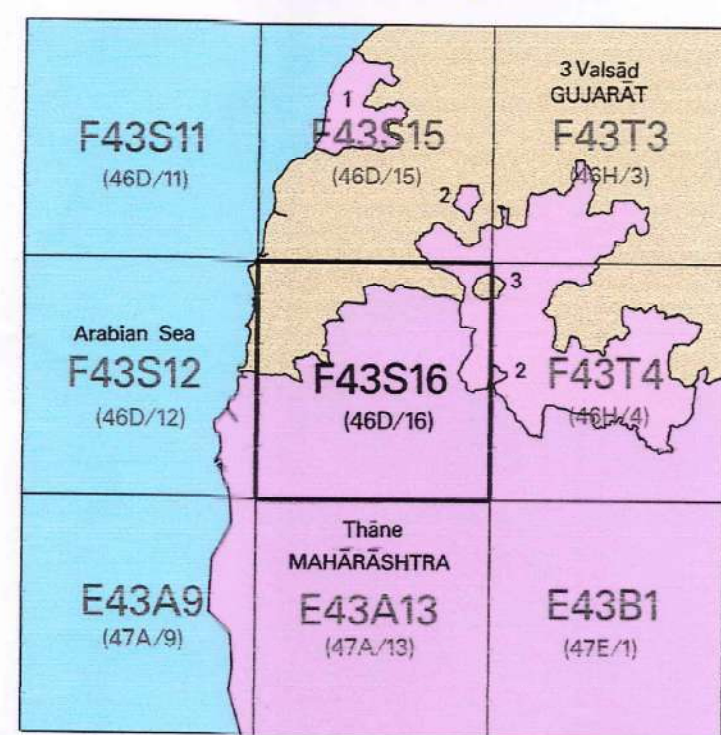


No. F43S16

Scale 1:50,000



1 DAMAN & DIU.
2 DĀDRA & NAGAR HAVELI

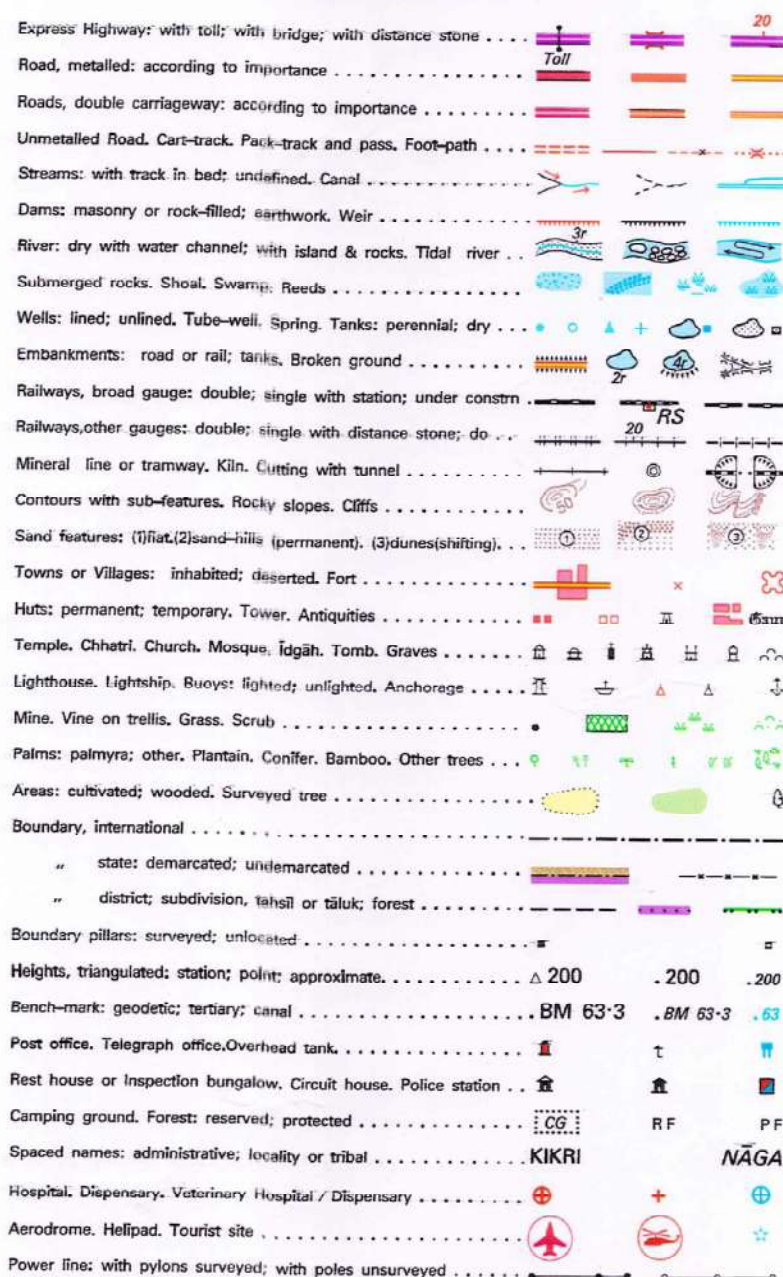
भारतीय सर्वेक्षण विभाग

SURVEY OF INDIA

1st Edition 2012.

Price: ₹ 85/-

CONVENTIONAL SYMBOLS



REFERENCES

NH 8 National Highway No. 8

GIDC Gujarāt Industrial Development Corporation.

NOTES :-

Heights and contours have not been shown.

The State boundaries between Gujarat, Maharashtra and Dadra & Nagar Haveli States have been surveyed as pointed out by the local officials on the ground, but have not been verified by the Government concerned.

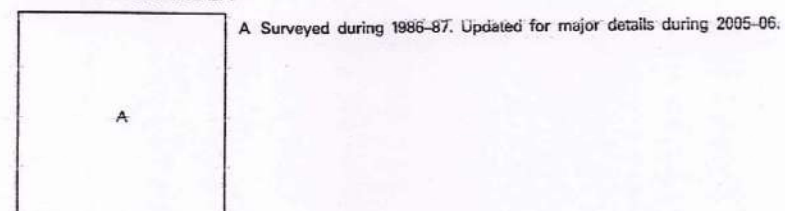
Forest boundaries in this sheet have been surveyed as pointed out by the local officials on the ground, but have not been verified by the authorities concerned.

Tanks, shown dry, in this area usually contain water from July to February.

The territorial waters of India extend into the sea to a distance of twelve nautical miles measured from the appropriate baseline.

Position of pylons between turning points of power lines has not been surveyed.

COMPILATION INDEX



Projection – UTM Datum – WGS 84

Magnetic Variation from True North about $\frac{3}{4}^{\circ}$ West in 2005.
(Decreasing by about $1'$ annually)

1:50,000

For further details about this map, please contact

Director
Mahārāshtra & Goa Geo-Spatial Data Centre
Survey of India, Phulenagar, Ālandī Road
Pune.

WEBSITE – www.surveyofindia.gov.in

