
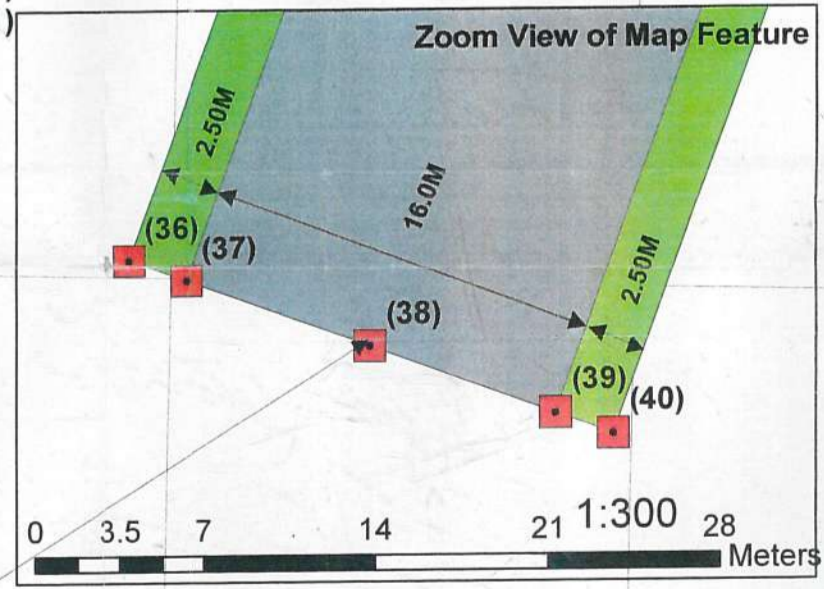
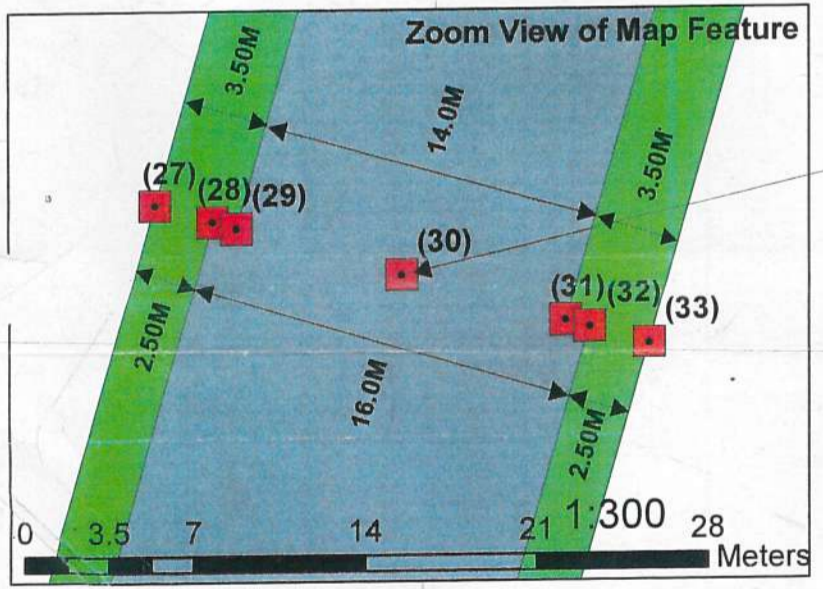
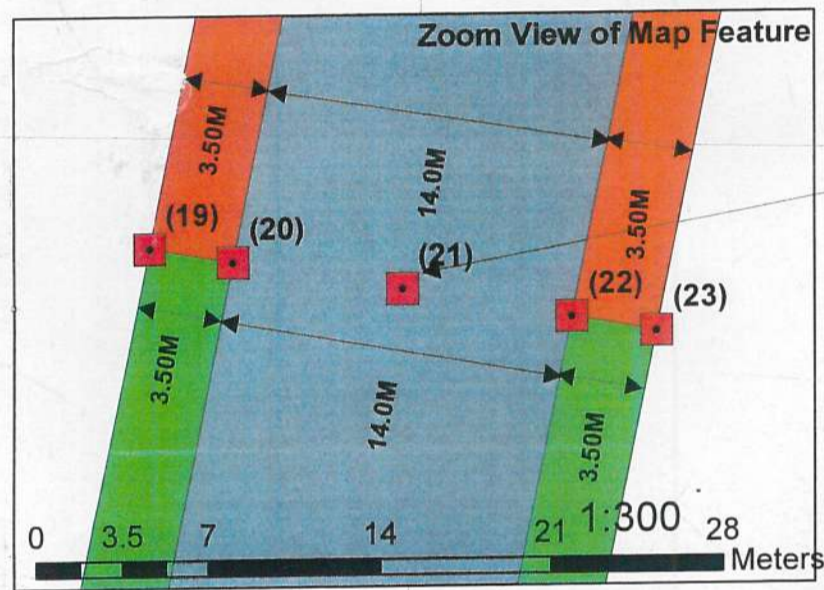
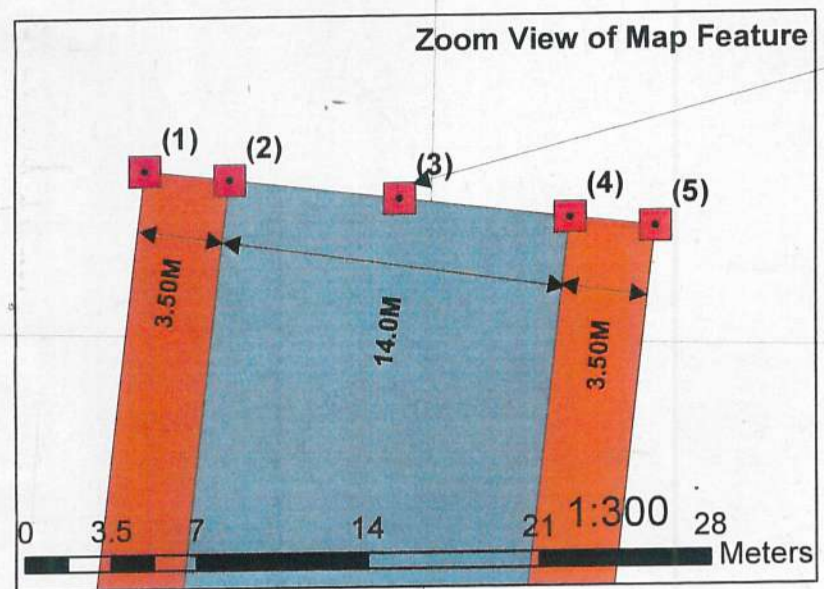


# Georeferenced Map of Proposed Forest Land to be Diverted For 6 - Lane Widening and Strengthening of AH - 43 (Agra - Gwalior Road) from Avanti Bai Chauraha to Rohta Chainage from 0.000 Km to 6.500 Km in Agra Distirct (Uttar Pradesh)



S.No.	Longitude	Latitude
(1)	78°00'31.88"E	27°09'51.56"N
(2)	78°00'32.01"E	27°09'51.55"N
(3)	78°00'32.26"E	27°09'51.53"N
(4)	78°00'32.52"E	27°09'51.51"N
(5)	78°00'32.64"E	27°09'51.49"N
(6)	78°00'30.43"E	27°09'37.94"N
(7)	78°00'27.25"E	27°09'17.00"N
(8)	78°00'26.38"E	27°09'06.75"N
(9)	78°00'26.49"E	27°09'06.80"N
(10)	78°00'26.72"E	27°09'06.91"N
(11)	78°00'26.94"E	27°09'07.04"N
(12)	78°00'27.06"E	27°09'07.12"N
(13)	78°00'37.89"E	27°09'05.35"N
(14)	78°00'38.04"E	27°09'05.45"N
(15)	78°00'38.36"E	27°09'05.63"N
(16)	78°00'38.67"E	27°09'05.81"N
(17)	78°00'38.83"E	27°09'05.90"N
(18)	78°00'35.31"E	27°08'54.57"N
(19)	78°00'32.89"E	27°08'43.71"N
(20)	78°00'33.02"E	27°08'43.70"N
(21)	78°00'33.27"E	27°08'43.66"N
(22)	78°00'33.52"E	27°08'43.63"N
(23)	78°00'33.64"E	27°08'43.61"N
(24)	78°00'31.12"E	27°08'28.87"N
(25)	78°00'28.07"E	27°08'09.23"N
(26)	78°00'25.77"E	27°07'57.64"N
(27)	78°00'19.26"E	27°07'40.19"N
(28)	78°00'19.35"E	27°07'40.17"N
(29)	78°00'19.39"E	27°07'40.16"N
(30)	78°00'19.63"E	27°07'40.10"N
(31)	78°00'19.88"E	27°07'40.04"N
(32)	78°00'19.91"E	27°07'40.04"N
(33)	78°00'20.00"E	27°07'40.02"N
(34)	78°00'13.87"E	27°07'21.08"N
(35)	78°00'03.22"E	27°06'59.14"N
(36)	77°59'52.54"E	27°06'36.51"N
(37)	77°59'52.62"E	27°06'36.49"N
(38)	77°59'52.90"E	27°06'36.41"N
(39)	77°59'53.17"E	27°06'36.32"N
(40)	77°59'53.26"E	27°06'36.30"N



**Legend**

- GPS Coordinates (Chainage 6.500)
- Proposed Forest Land to be Diverted
- Road
- Non Forest Land

सहायक अभियन्ता  
निष्ठा-1 (ता.टि.) लो.नि.वि.  
आगरा

अधीशास्त्र अभियन्ता  
निर्माण खण्ड-1 (ता.टि.) लो.नि.वि.  
आगरा

22/3/17

