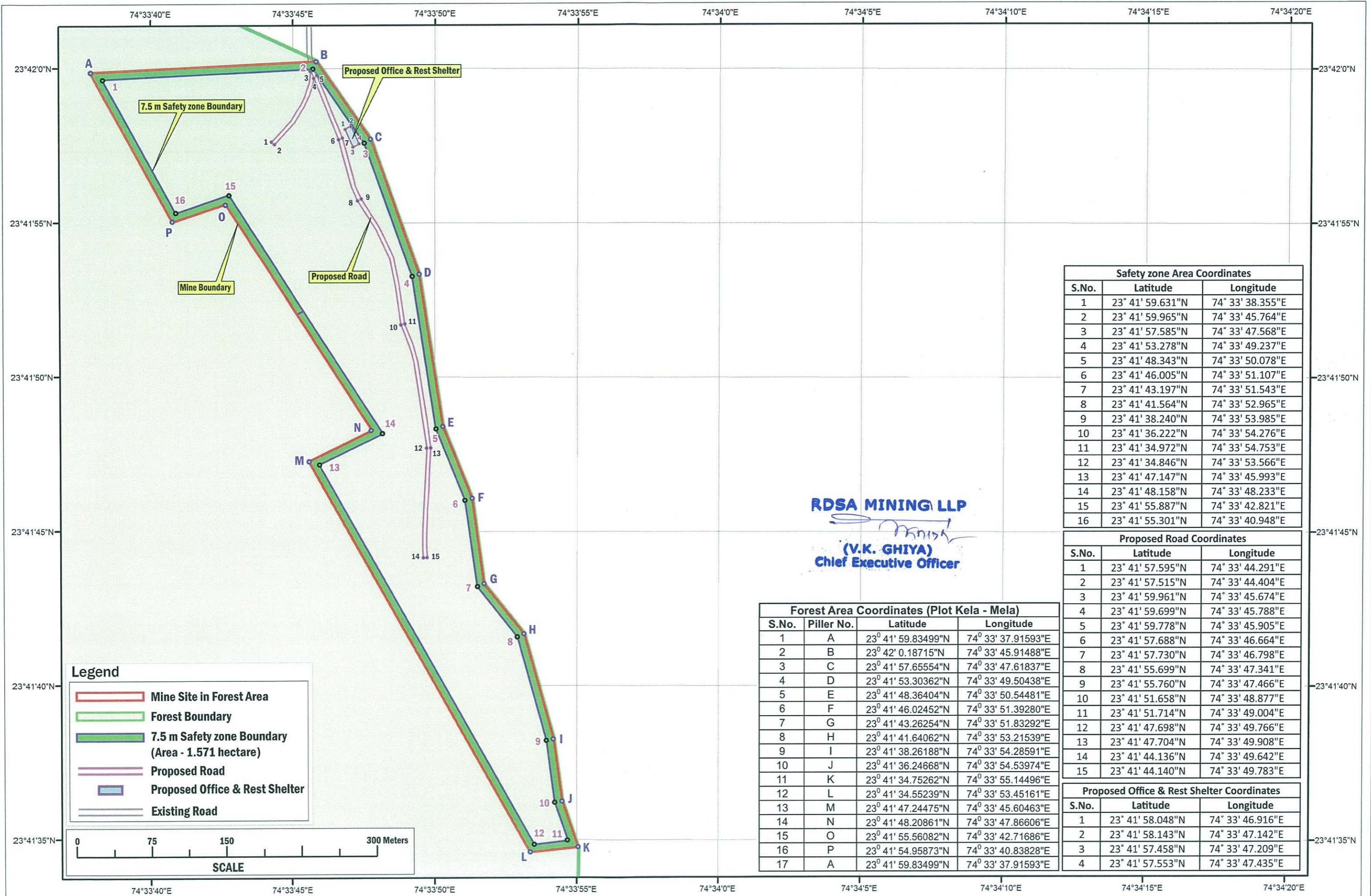


# MAP SHOWING ZOOM VIEW DIGITAL MAP WITH MINE SITE AND FOREST BOUNDARY WITH COORDINATES

Name of Project : Diversion of 10.4162 Ha. Forest Land In Favour of RDSA MINING LLP For Opencast Marble Mining (Plot No.02/2019 in Revenue Village - Kela Mela, Tehsil- Pipalkhunth, District - Pratapgarh, Rajasthan)

Proposal No. : FP/RJ/MIN/142600/2021 (Applied Area : 10.4162 ha)



Safety zone Area Coordinates		
S.No.	Latitude	Longitude
1	23° 41' 59.631"N	74° 33' 38.355"E
2	23° 41' 59.965"N	74° 33' 45.764"E
3	23° 41' 57.585"N	74° 33' 47.568"E
4	23° 41' 53.278"N	74° 33' 49.237"E
5	23° 41' 48.343"N	74° 33' 50.078"E
6	23° 41' 46.005"N	74° 33' 51.107"E
7	23° 41' 43.197"N	74° 33' 51.543"E
8	23° 41' 41.564"N	74° 33' 52.965"E
9	23° 41' 38.240"N	74° 33' 53.985"E
10	23° 41' 36.222"N	74° 33' 54.276"E
11	23° 41' 34.972"N	74° 33' 54.753"E
12	23° 41' 34.846"N	74° 33' 53.566"E
13	23° 41' 47.147"N	74° 33' 45.993"E
14	23° 41' 48.158"N	74° 33' 48.233"E
15	23° 41' 55.887"N	74° 33' 42.821"E
16	23° 41' 55.301"N	74° 33' 40.948"E

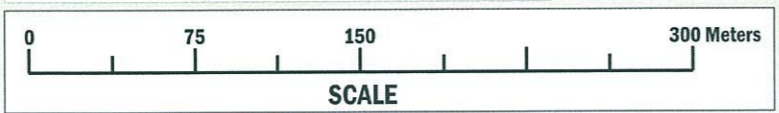
Proposed Road Coordinates		
S.No.	Latitude	Longitude
1	23° 41' 57.595"N	74° 33' 44.291"E
2	23° 41' 57.515"N	74° 33' 44.404"E
3	23° 41' 59.961"N	74° 33' 45.674"E
4	23° 41' 59.699"N	74° 33' 45.788"E
5	23° 41' 59.778"N	74° 33' 45.905"E
6	23° 41' 57.688"N	74° 33' 46.664"E
7	23° 41' 57.730"N	74° 33' 46.798"E
8	23° 41' 55.699"N	74° 33' 47.341"E
9	23° 41' 55.760"N	74° 33' 47.466"E
10	23° 41' 51.658"N	74° 33' 48.877"E
11	23° 41' 51.714"N	74° 33' 49.004"E
12	23° 41' 47.698"N	74° 33' 49.766"E
13	23° 41' 47.704"N	74° 33' 49.908"E
14	23° 41' 44.136"N	74° 33' 49.642"E
15	23° 41' 44.140"N	74° 33' 49.783"E

Forest Area Coordinates (Plot Kela - Mela)			
S.No.	Pillar No.	Latitude	Longitude
1	A	23° 41' 59.83499"N	74° 33' 37.91593"E
2	B	23° 42' 0.18715"N	74° 33' 45.91488"E
3	C	23° 41' 57.65554"N	74° 33' 47.61837"E
4	D	23° 41' 53.30362"N	74° 33' 49.50438"E
5	E	23° 41' 48.36404"N	74° 33' 50.54481"E
6	F	23° 41' 46.02452"N	74° 33' 51.39280"E
7	G	23° 41' 43.26254"N	74° 33' 51.83292"E
8	H	23° 41' 41.64062"N	74° 33' 53.21539"E
9	I	23° 41' 38.26188"N	74° 33' 54.28591"E
10	J	23° 41' 36.24668"N	74° 33' 54.53974"E
11	K	23° 41' 34.75262"N	74° 33' 55.14496"E
12	L	23° 41' 34.55239"N	74° 33' 53.45161"E
13	M	23° 41' 47.24475"N	74° 33' 45.60463"E
14	N	23° 41' 48.20861"N	74° 33' 47.86606"E
15	O	23° 41' 55.56082"N	74° 33' 42.71686"E
16	P	23° 41' 54.95873"N	74° 33' 40.83828"E
17	A	23° 41' 59.83499"N	74° 33' 37.91593"E

Proposed Office & Rest Shelter Coordinates		
S.No.	Latitude	Longitude
1	23° 41' 58.048"N	74° 33' 46.916"E
2	23° 41' 58.143"N	74° 33' 47.142"E
3	23° 41' 57.458"N	74° 33' 47.209"E
4	23° 41' 57.553"N	74° 33' 47.435"E

**Legend**

- Mine Site in Forest Area
- Forest Boundary
- 7.5 m Safety zone Boundary (Area - 1.571 hectare)
- Proposed Road
- Proposed Office & Rest Shelter
- Existing Road

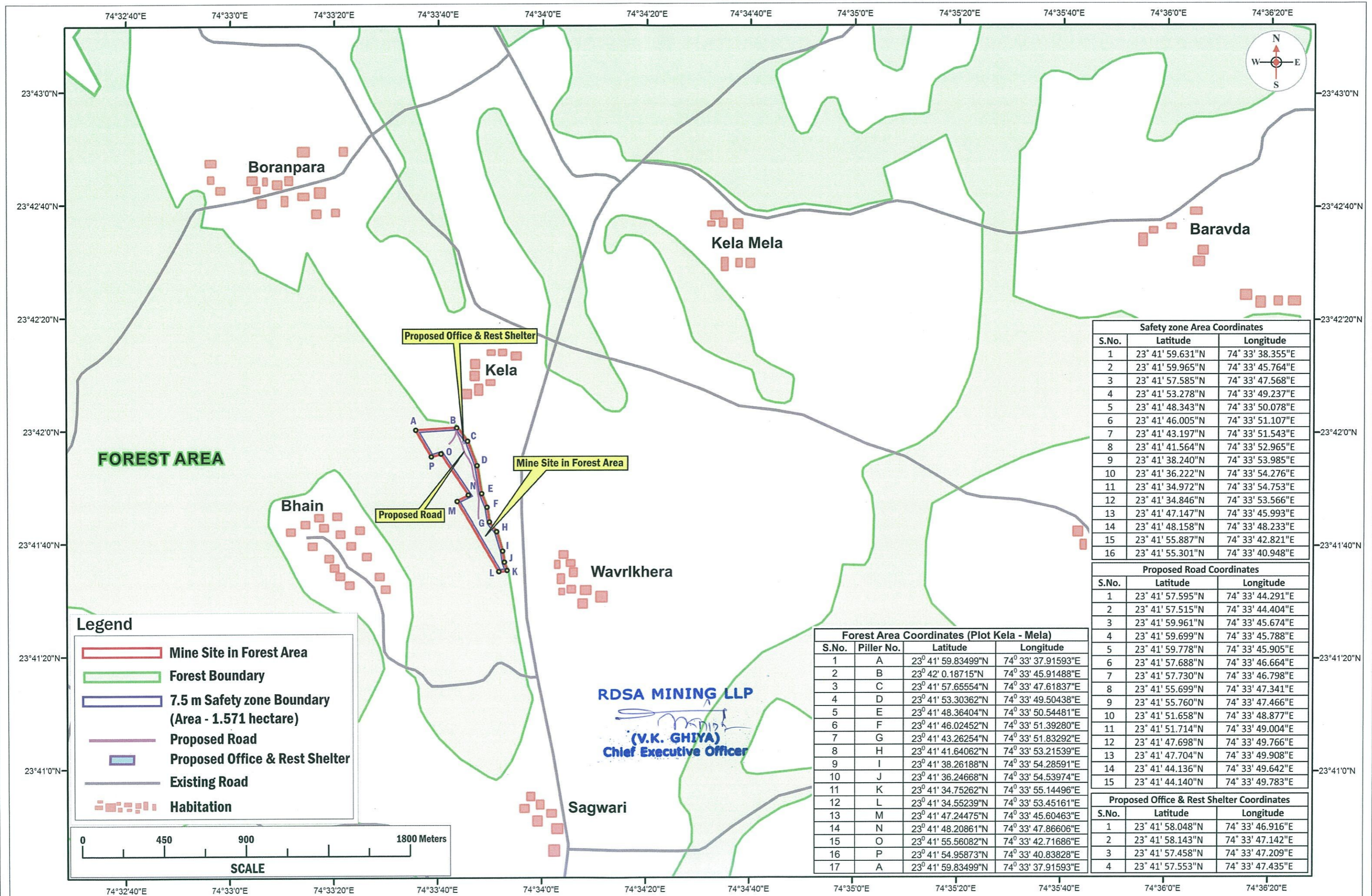


**RDSA MINING LLP**  
*(Signature)*  
**(V.K. GHIYA)**  
 Chief Executive Officer

# MAP SHOWING ZOOM VIEW DIGITAL MAP WITH MINE SITE AND FOREST BOUNDARY WITH COORDINATES

Name of Project : Diversion of 10.4162 Ha. Forest Land In Favour of RDSA MINING LLP For Opencast Marble Mining (Plot No.02/2019 in Revenue Village - Kela Mela, Tehsil- Pipalkhunth, District - Pratapgarh, Rajasthan)

Proposal No. : FP/RJ/MIN/142600/2021 (Applied Area : 10.4162 ha)



Safety zone Area Coordinates		
S.No.	Latitude	Longitude
1	23° 41' 59.631"N	74° 33' 38.355"E
2	23° 41' 59.965"N	74° 33' 45.764"E
3	23° 41' 57.585"N	74° 33' 47.568"E
4	23° 41' 53.278"N	74° 33' 49.237"E
5	23° 41' 48.343"N	74° 33' 50.078"E
6	23° 41' 46.005"N	74° 33' 51.107"E
7	23° 41' 43.197"N	74° 33' 51.543"E
8	23° 41' 41.564"N	74° 33' 52.965"E
9	23° 41' 38.240"N	74° 33' 53.985"E
10	23° 41' 36.222"N	74° 33' 54.276"E
11	23° 41' 34.972"N	74° 33' 54.753"E
12	23° 41' 34.846"N	74° 33' 53.566"E
13	23° 41' 47.147"N	74° 33' 45.993"E
14	23° 41' 48.158"N	74° 33' 48.233"E
15	23° 41' 55.887"N	74° 33' 42.821"E
16	23° 41' 55.301"N	74° 33' 40.948"E

Proposed Road Coordinates		
S.No.	Latitude	Longitude
1	23° 41' 57.595"N	74° 33' 44.291"E
2	23° 41' 57.515"N	74° 33' 44.404"E
3	23° 41' 59.961"N	74° 33' 45.674"E
4	23° 41' 59.699"N	74° 33' 45.788"E
5	23° 41' 59.778"N	74° 33' 45.905"E
6	23° 41' 57.688"N	74° 33' 46.664"E
7	23° 41' 57.730"N	74° 33' 46.798"E
8	23° 41' 55.699"N	74° 33' 47.341"E
9	23° 41' 55.760"N	74° 33' 47.466"E
10	23° 41' 51.658"N	74° 33' 48.877"E
11	23° 41' 51.714"N	74° 33' 49.004"E
12	23° 41' 47.698"N	74° 33' 49.766"E
13	23° 41' 47.704"N	74° 33' 49.908"E
14	23° 41' 44.136"N	74° 33' 49.642"E
15	23° 41' 44.140"N	74° 33' 49.783"E

Forest Area Coordinates (Plot Kela - Mela)			
S.No.	Pillar No.	Latitude	Longitude
1	A	23° 41' 59.83499"N	74° 33' 37.91593"E
2	B	23° 42' 0.18715"N	74° 33' 45.91488"E
3	C	23° 41' 57.65554"N	74° 33' 47.61837"E
4	D	23° 41' 53.30362"N	74° 33' 49.50438"E
5	E	23° 41' 48.36404"N	74° 33' 50.54481"E
6	F	23° 41' 46.02452"N	74° 33' 51.39280"E
7	G	23° 41' 43.26254"N	74° 33' 51.83292"E
8	H	23° 41' 41.64062"N	74° 33' 53.21539"E
9	I	23° 41' 38.26188"N	74° 33' 54.28591"E
10	J	23° 41' 36.24668"N	74° 33' 54.53974"E
11	K	23° 41' 34.75262"N	74° 33' 55.14496"E
12	L	23° 41' 34.55239"N	74° 33' 53.45161"E
13	M	23° 41' 47.24475"N	74° 33' 45.60463"E
14	N	23° 41' 48.20861"N	74° 33' 47.86606"E
15	O	23° 41' 55.56082"N	74° 33' 42.71686"E
16	P	23° 41' 54.95873"N	74° 33' 40.83828"E
17	A	23° 41' 59.83499"N	74° 33' 37.91593"E

Proposed Office & Rest Shelter Coordinates		
S.No.	Latitude	Longitude
1	23° 41' 58.048"N	74° 33' 46.916"E
2	23° 41' 58.143"N	74° 33' 47.142"E
3	23° 41' 57.458"N	74° 33' 47.209"E
4	23° 41' 57.553"N	74° 33' 47.435"E

RDSA MINING LLP  
 (V.K. GHIYA)  
 Chief Executive Officer