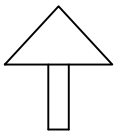
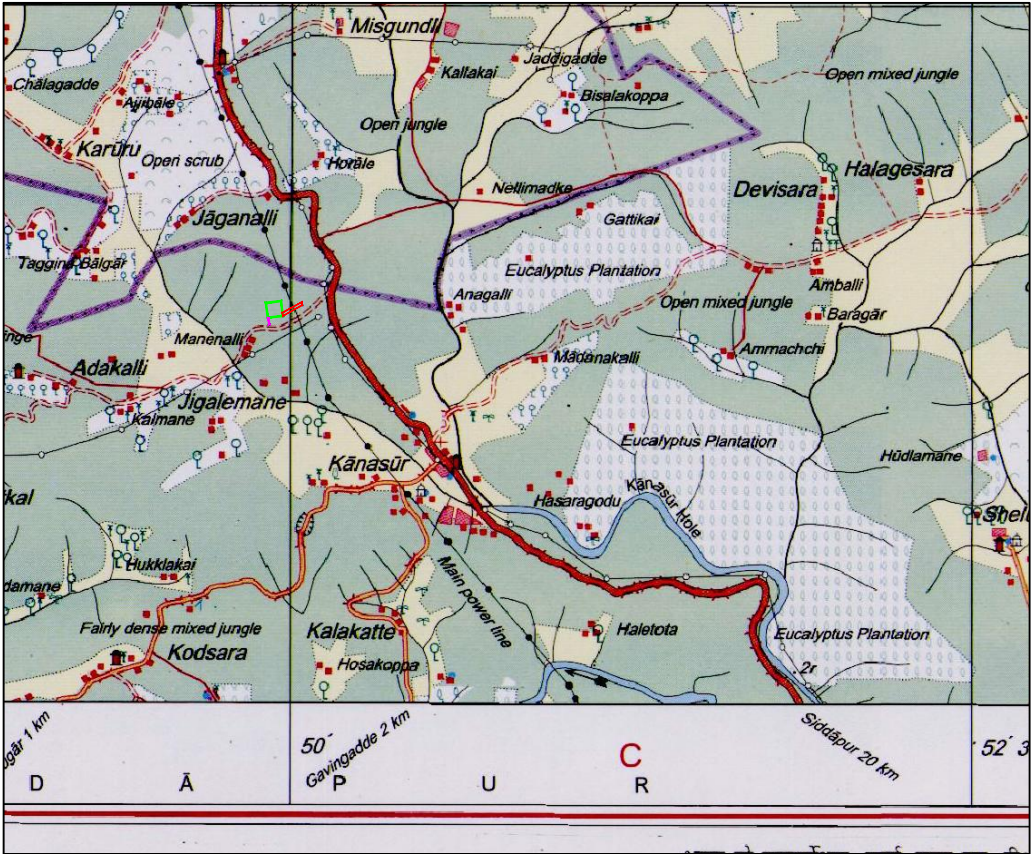
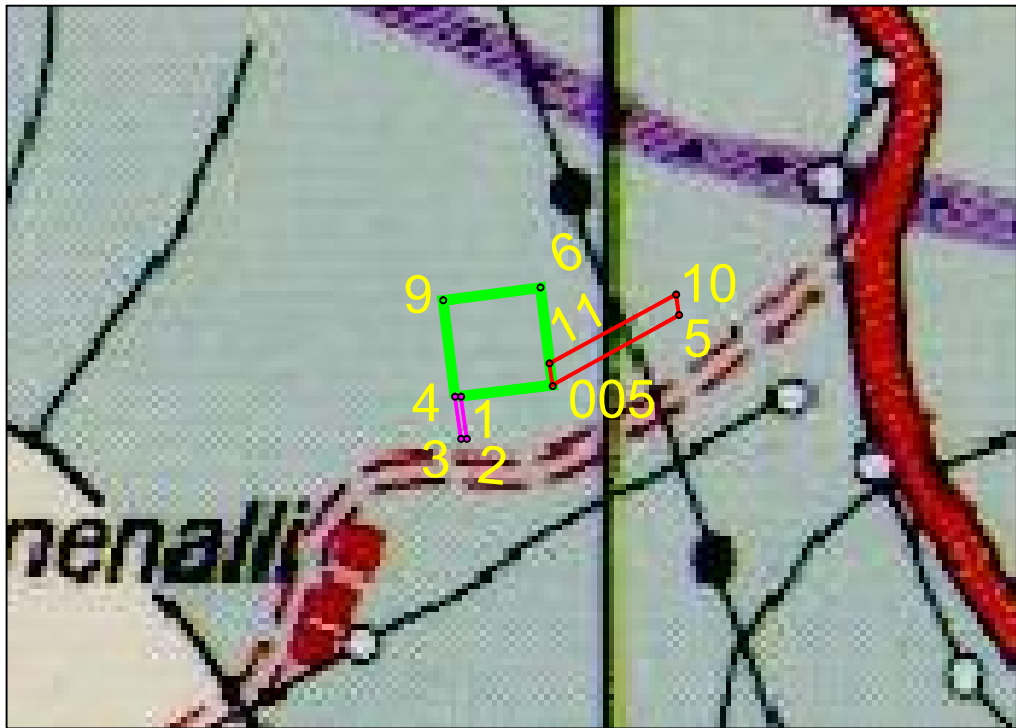


TOPOMAP SHOWING THE 110KV STATION AT KANSUR VILLAGE FOREST SURVEY No. 54A  
 NEAR ADKALLI CROSS IN SIRSI RANGE AND FOREST DIVISION

  
 NORTH  
 Scale = 1 : 50,000



FOREST AREA






STATION LAND

Taluk Siddapur  
 Village Kadgod(Kansur)  
 Place Adkali Cross  
 Forest Sy No: 54 A

ST	SL	DIST	LEG.L	BEARING	CO--ORDINATES
1	4	0 m			N14 31 20.9 E74 49 54.6
2	5	100 m	100 m	83° true	N14 31 21.3 E74 49 57.9
3	6	200 m	100 m	353° true	N14 31 24.5 E74 49 57.5
4	9	299 m	100 m	263° true	N14 31 24.1 E74 49 54.2
5	4	400 m	100 m	173° true	N14 31 20.9 E74 49 54.6
LINE CORRIDOR					
1	5	0 m			N14 31 21.3 E74 49 57.9
2	5	145 m	145 m	61° true	N14 31 23.6 E74 50 02.2
3	10	167 m	22 m	353° true	N14 31 24.3 E74 50 02.1
4	11	312 m	145 m	241° true	N14 31 22.0 E74 49 57.8
5	5	334 m	22 m	173° true	N14 31 21.3 E74 49 57.9
ROAD					
1	1	0 m			N14 31 20.9 E74 49 54.8
2	2	45 m	45 m	173° true	N14 31 19.5 E74 49 55.0
3	3	49 m	5 m	263° true	N14 31 19.5 E74 49 54.8
4	4	94 m	45 m	353° true	N14 31 20.9 E74 49 54.6
5	1	99 m	5 m	83° true	N14 31 20.9 E74 49 54.8

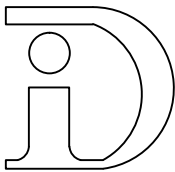
Area Statement

4, 5, 6, 9		Station = 10,000 Sqmt (1.00 ha)
005, 5, 10, 11		Line Corridor 145M x 22M = 3190 Sqmt (0.32 ha)
1, 2, 3, 4		Road = 195 Sqmt (0.0195ha)
Total Area = 13395 Sqmt = 1.33 ha		

CLIENT

KARNATAKA POWER TRANSMISSION CORPORATION LIMITED

SURVEY  
 CONSULTANTS



M/s DEEKSHA INFOTECH

SURVEY, GEO TECH, MAP MAKING AND CAD  
 TOPOMAP & VILLAGE MAP GEO REFERENCE

# C/53, K.G. Nagar, Sameerapura  
 Chamarajapete, Bangalore - 560 018  
 Mobile No. : 8861164378, 9980654378  
 e-mail : deekshainfotech97@gmail.com