

Government of Uttar Pradesh
Office of the District Collector
ALIGARH.

No. 1528/14-10 :


Date 08-10-2015


TO WHOMSOEVER IT MAY CONCERN

In compliance of the Ministry of Environment and Forests (MOEF).

Government of India's letter No. 11-09/98-FC(pt) dated 28th October 2014 it is certified that 7.4226 hectares of forest land proposed to be diverted in favour of National Highway Authority of India (name of user agency) for Widening and Upgradation of Aligarh-Moradabad Section (NH-93) Km 85.700 to 100.372 (purpose of diversion of forest land) in Aligarh district falls within jurisdiction of Gram Sabha-Maheshpur, Sikandarpur Chherat, Chherat Sudhal, Chandauxha, Nagaula and Jawan Sikandarpur in Tehsil- Koil and Village- Tejpur in Tehsil- Gabhana.

It is further certified that the forest land proposed to be diverted in plantation which was notified as "forest" less than 75 years prior to 13th day of December 2005 and is located in villages having no recorded population of Scheduled Tribes, as per Census-2001 and the Census-2011.


(D.P. Gupta)
Divisional Director,
Social Forestry Division,
Aligarh.


(Dr. Balkar Singh)
District Magistrate,
Aligarh.

FORM-I
(for linear projects)
Government of Uttar Pradesh
Office of the District Collector/Magistrate,


No. 1064


Date: 23-9-2015

TO WHOM SO EVER IT MAY CONCERN

In compliance of the Ministry of Environment and Forests (MOEF), Government of India's letter No. 11-09/98-FC(pt) dated 28th October, 2014, it is certified that 3.5760 Hac. of forest land proposed to be diverted in favour of National Highway Authority of India for widening and upgradation of Aligarh- Moradabad section (N.H.93) Km. 126.00 to Km. 133.860 (purpose for diversion of forest land) in Bulandshahar district falls within jurisdiction of Gram Sabha - Kasba Debai, Debai Khurd, Kadribagh, Kasar Kalan, Nabipur Kheria, and Ratanpur in Debai Tehsil

It is further certified that the forest land proposed to be diverted is plantation which was notified as "Forest" less than 75 years prior to the 13th day of December 2005 and is located in villages having no recorded population of Scheduled Tribes, as per the Census 2001 and the Census 2011.


Divisional Director,
Social Forestry Division,
Bulandshahar. ✓


District Magistrate,
Bulandshahar.

FORM-I
(for linear projects)
Government of Uttar Pradesh
Office of the District Collector/Magistrate

No.

Dated. 19/3/2015

TO WHOM SO EVER IT MAY CONCERN

In compliance of the Ministry of Environment and Forests (MoEF); Government of India's letter No.11-9/98 FC (pt.) dated 28th October 2014, it is certified that 32.7792 hectares of forest land proposed to be diverted in favour of National Highway Authority of India, Project Implementation Unit, Moradabad, 3-C/446 Budh Vihar, (Behind Springfield College), Delhi Road, Moradabad 244001 (Uttar Pradesh) "for up-gradating to 2-lane/2-lane with paved shoulders configuration of Aligarh to Moradabad Section of NH-93 (Km 142.220 to Km 205.000) in the State of Uttar Pradesh" in Sambhal district falls within jurisdiction Village:- Band Husenpur, Hotam Garhi Kham, Hotam Garhi Pukhta, Bichhpuri Sailab, Hussainpur Sailab, Rasoolpur, Gunnaur Abdul Hai, Gunnaur Salarbade, Gunnaur Daulat Khan, Gunnaur Hirapur, Babrala, Baghau, Noorpur, Kail, Makrauli, Majhoulara Fatehpur, Darauli, Udranpur Azmatnagar, Bhagnagar Alias Manihar Nagla, Manakpur, Kishanpur Shyampur, Jaitpur, Pathakpur, Khajra Khakam, Dhakari, Madara, Jaimalpur, Behjoi, Kanota Near Bahjoi, Bamnaita, Achalpur, Lahraban, Bhartara, Afzalpur Darouli, Gangadharpur (Gairabad), Majhawali, Aata, Azimganj, Maulagarh, Janeta, Mohammadganj, Gumthal, Devarkheda, Akbarpur Jamima Jarai, Bhulawai, Baniyakhera, Rasoolpur Kaili, Akrauli in Gunnaur and Chandausi Tehsil.

It is further certified that the forest land proposed to be diverted is plantation which was notified as "Forest" less than 75 years prior to the 13th day of December 2005 and is located in villages having no recorded population of Scheduled Tribes, as per the Census 2001 and the Census 2011.

Signature

(Full name and official seal of the District Collector/Magistrate)

(पवन कुमार)

आई. ए. एस.
जिला मजिस्ट्रेट एवं डी. लैक्ट. ए.
जनपद-सम्भल

FORM-I
(for linear projects)
Government of Uttar Pradesh
Office of the District Collector/Magistrate

No.....

Dated...07-05-15

TO WHOM SO EVER IT MAY CONCERN

In compliance of the Ministry of Environment and Forests (MoEF), Government of India's letter No.11-9/98 FC (pt.) dated 28th October 2014, it is certified that 14.4852 hectares of forest land proposed to be diverted in favour of National Highway Authority of India, Project Implementation Unit, Moradabad, 3-C/446 Budh Vihar, (Behind Springfield College), Delhi Road, Moradabad 244001 (Uttar Pradesh) "for up-gradating to 2-lane/2-lane with paved shoulders configuration of Aligarh to Moradabad Section of NH-93 (Km 205.000 to Km 232.000) in the State of Uttar Pradesh" in Moradabad district falls within jurisdiction Village:- Amarpur Kashi, Shahpur, Arikheda, Mohammad Ibrahimpur, Fatehpur Natha, Neemri, Rustamnagar Sahaspur, Bilari Khas, Mudia Raja, Rustampur Fazilpur, Hathipur Bahauddin, Tewarkhas, Tewar Patti, Saiyad Jahoor Patti, Hasanpur Patti, Chaudhary Patti, Bhawli Patti, Jalalpur Patti, Bhatpura Kundarki, Jaitpur Patti, Habibulla Patti, Chakfajalpur, Kulwara, Bhikanpur Kulwara, Saifpur Chintu, Domghar, Ithanpur Hasanpur, Kanakpur Doyam, Sikri, Kankanpur Alwa, Shimlather, Hussainpur Hamir, Naanpur, Chhirawali, Faridpur Hamir, Faridpur Sidhauda, Mohammadpur Bastaur, Dhimri in Bilari Tehsil.

It is further certified that the forest land proposed to be diverted is plantation which was notified as "Forest" less than 75 years prior to the 13th day of December 2005 and is located in villages having no recorded population of Scheduled Tribes, as per the Census 2001 and the Census 2011.

Signature

(Full name and official seal of the District Collector/Magistrate)

निलाधिकारी
मुरादाबाद

Bonik U. Sharma

प्रभागीय निदेशक
सामाजिक वानिकी प्रभाग
मुरादाबाद