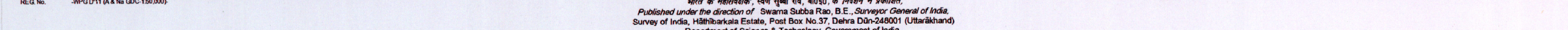
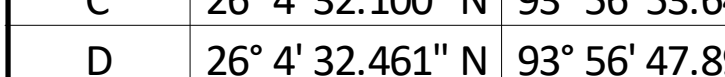
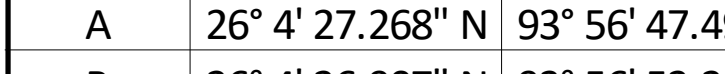
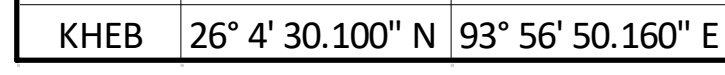
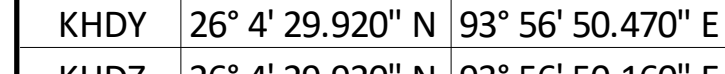

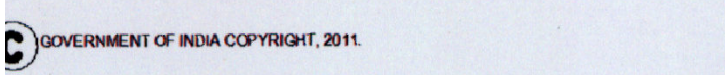
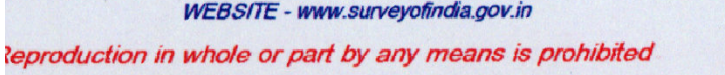
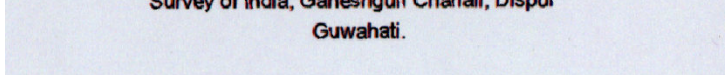

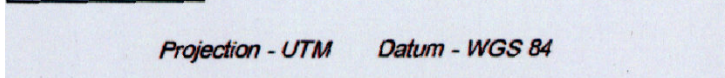
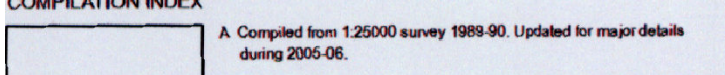

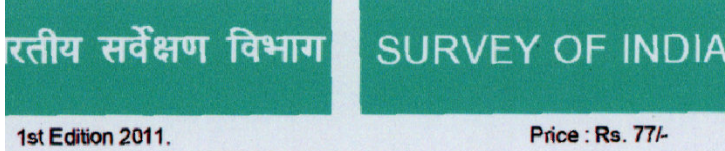



Scale - 1: 50000





TOTAL STATION COORDINATE READINGS OF PROPOSED PLINTH AREA							
TOTAL STATION POINT	LATITUDE	LONGITUDE	NAME OF COMPONENT	AREA (Ha)	NAME OF DRILLING SITE	NAME OF RF	NAME OF FOREST DIVISION
A	26° 4' 27.268" N	93° 56' 47.496" E	PLINTH AREA	2.56	KHDH CLUSTER	RENGMA RF	GOLAGHAT DIVISION
B	26° 4' 26.907" N	93° 56' 53.246" E					
C	26° 4' 32.100" N	93° 56' 53.646" E					
D	26° 4' 32.461" N	93° 56' 47.896" E					


TOTAL STATION COORDINATE READINGS OF PROPOSED APPROACH ROAD							
TOTAL STATION POINT	LATITUDE	LONGITUDE	NAME OF COMPONENT	AREA (Ha)	NAME OF DRILLING SITE	NAME OF RF	NAME OF FOREST DIVISION
R-1	26° 4' 32.295" N	93° 56' 50.538" E	APPROACH ROAD	0.009	KHDH CLUSTER	RENGMA RF	GOLAGHAT DIVISION
R-1A	26° 4' 32.591" N	93° 56' 50.469" E					
R-2	26° 4' 32.277" N	93° 56' 50.826" E					
R-2A	26° 4' 32.537" N	93° 56' 50.939" E					

Legend

- Plinth Area Coordinates
- Approach Road Coordinates
- Proposed Well

 Approach Road Polygon

 Plinth Area Polygon


Niva
Niva Moni Tamuli
GM (P) Head HSE
ONGC, JORHAT ASSET, ASSAM