

Annexure-1

FORM-1
(for linear projects)
Government of Maharashtra
Office of the District Collector, Wardha

No.Ak land/NH-361/e-287362/17
Dated : 01 September, 2017

TO WHOMSOEVER IT MAY CONCERN

In compliance of the Ministry of Environment and Forest (MoEF), Government of India's letter No.11-9/98-FC/(pt.) dated 3rd August 2009 wherein the MoEF issued guidelines on submission of evidences for having initiated and completed the process of settlement of rights under the Scheduled Tribes and Other Traditional Forest Dwellers (Recognition of Forest Rights) Act,2006 ('FRA', for short) on the forest land proposed to be diverted for non-forest purposes read with MoEF's letter dated 5th February 2013 wherein MoEF issued certain relaxation in respect of linear projects, it is certified that 13.200 hectares of forest land proposed to be diverted in favour of DGM (T) & Project Director, NHAI PIU Yavatmal for **Rehabilitation and upgradation of the existing Wardha-Butibori section of NH-361 in the State of Maharashtra**, falls within jurisdiction of village(s) **Kelzar Aamgaon, Khadki, Seldoh in Seloo Tahsil and Salod, Sawangi(M), Sindi(M), Umari, Satoda, Pawanar in Wardha Tahsil, District Wardha.**

It is further certified that,

- (a) the complete process for identification and settlement of rights under the FRA has been carried out for the entire 13.200 hectares of forest area proposed for diversion.
- (b) the diversion of forest land for facilities managed by the Government as required under section 3 (2) of the FRA have been completed and the Gram Sabha consent is not required as the work does not fall in section 3(2).
- (c) the proposal does not involve recognized rights of Primitive Tribal Groups and Pre-agricultural communities.

Schedule

Sr.No.	Name of Village	Survey No.	Area H.R.	Survey No.	Area H.R.	Survey No.	Area H.R.
1	Kelzar	111	0.201	110	0.544	106	1.365
		120	1.201	122	2.003	611	0.156
		573	1.240	554	0.404	568	0.030
		569	0.8668	563	0.0760	17	0.145
		123	0.166	124	1.293	--	--
2	Aamgaon(Kh)	17	0.057	18	0.112	--	--
		32	0.016	20	0.165	145	0.018
3	Khadki (A)	56	0.010	146	0.020	--	--
4	Seldoh						



Office of the Collector, Wardha

TO WHOMSOEVER IT MAY CONCERN

Certificate

This is to certify that all other alternative have been explored and above 13.200 H.R. of forest land in Seloo & Wardha Tahsil of Wardha District is required for the **Rehabilitation and upgradation of the existing Wardha-Butibori section of NH-361** which is **barest minimum demand** for proposed project which is mentioned below.

Name of Agency	Name Of Tahsil	Name of Village	Survey No ./Gat No.	Forest land Required For Project in Ha.		
NHAI P.I.U. Yavatmal	Seloo	Kalzar	111	0.201		
			110	0.544		
			106	1.365		
			120	1.201		
			122	2.003		
			611	0.156		
			573	1.240		
			554	0.404		
			568	0.030		
			569	0.8668		
			563	0.0760		
			17	0.145		
			123	0.166		
			124	1.293		
			Amgaon (Kh)	17	0.057	
				18	0.112	
			Khadki (A)	32	0.016	
				20	0.165	
				145	0.018	
			Seldoh	56	0.010	
				146	0.020	
			Wardha	Salod	511	0.09
				Sawang i (M)	124	0.368
			129	0.700		
		Sindi	129	0.18		
			157	0.339		
			158	0.93		
		Umari	79	0.014		



Office of the Collector, Wardha

TO WHOMSOEVER IT MAY CONCERN

Certificate


This is to certify that, all other alternatives for rehabilitation and up-gradation of Butibori-Wardha section of NH-361 in Seloo and Wardha Tahsil of Wardha District of the State of Maharashtra have been examined and that, **no other alternatives exists** for the above project due to the following reasons.

- a) The existing State Highway No.3, connecting Butibori-Wardha to Waranga Phata, passing through Wardha District is to be rehabilitated and up-graded to National Highway, in the State of Maharashtra.
- b) Since, the above existing State Highway is being rehabilitated and up-graded and the original alignment is being maintained, no further deviations as regards direction is needed.
- c) Due to up-gradation and consequent increase in the road width, additional forest and private lands will be required to be diverted.

Place : Wardha

Date : 01 September, 2017

(Shailesh Nawal)
Collector, Wardha



Signature valid

Digitally signed by Shailesh
Subhash Nawal
Date: 2017.09.01 18:03:54 IST
Reason: Approved

	Satoda	186	0.099
	Pawanar	477	0.368
		466	0.021
	Total		13.200

Note : This certificate is issued on the basis of the report of Sub Divisional Officer, Wardha.

Place : Wardha

Date : 01 September, 2017

(Shailesh Nawal)
Collector, Wardha

Signature valid

Digitally signed by Shailesh
Subhash Nawal
Date: 2017.09.01 16:10:56 IST
Reason: Approved



FORM - I

(For linear project)

Government of Maharashtra
Office of the District Collector, Nagpur

No. Rev/B-1-a/C.R.10/W.S. 1349 /2015

Dated 16 September, 2017.

To WHOWSOEVER IT MAY CONCERN

In compliance of the Ministry of Environment and Forest (MoEF), Government of India's letter No. 11-9/98-FC (pt.) dated 3rd August 2009 wherein the MOEF issued guidelines on submission of evidences for having initiated and completed the process of settlement of right under the Scheduled Tribes and Other Traditional Forest Dwellers (Recognition of Forest Rights) Act, 2006 ('FRA', for short) on the forest land proposed to be diverted for non-forest purposes read with MoEF's letter dated 5th February 2013 wherein MoEF issued certain relaxation in respect of linear projects, it is certified that **6.332 hectares** of forest land proposed to be diverted in favour of **Project Manager, National Highway Authority of India-PIU-Yavatmal** (Name of user agency) for **Rehabilitation and up-gradation of Buttibori-Wardha section of NH-361** (purpose for diversion of forest land) in Nagpur district falls within jurisdiction of **Wadgaon, Haladgaon, Bhansoli, Sawangi, Asola, Junapani and Murzari village(s) in Hingna tahsil and Dhawalpeth village in Nagpur (Rural) tahsil.**

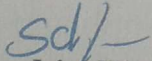
In is further certified that:

- the complete process for identification and settlement of right under the FRA has been carried out for the entire **6.332 hectares** of forest area proposed for diversion. A copy of records of all consultations and meetings of the Forest Right Committee(S), Gram Sabha(S), Sub-Division Level Committee(s) and the District Level Committee are enclosed. (Not applicable as there are no habitats belonging to Scheduled Tribes and Other Traditional Forest Dwellers as per letter of MoEF F.No 11-9/98-fc(pt) Date 5.2.2013.)



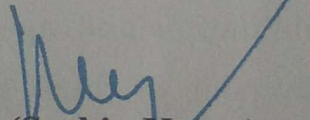
- b) the diversion of forest land for facilities managed by the Government as required under section 3 (2) of the FRA have been completed and Gram Sabhas have given their consent to it; (Not applicable as per letter of MoEF F.No 11-9/98-fc(pt) Date 5.2.2013.)
- c) the proposal does not involve recognized rights of Primitive Tribal Groups and Pre-agricultural communities.

Encl.: As above


(Sachin Kurve)
Collector and Chairman,
District Level Committee (FRA)
Nagpur

Copy to :-

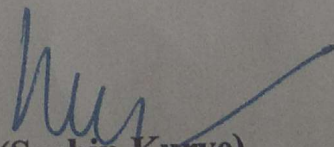
- 1) Deputy Conservator of Forests, Nagpur Division Nagpur for information and necessary action.
- 2) Project Manager, National Highway Authority of India-PIU-Yavatmal, Chandan Nivas, Plot No. 13, Kolhe Lay-out Part-2, Darwah Road, Yavatmal-445001 for Information & Necessary action.


(Sachin Kurve)
Collector and Chairman,
District Level Committee (FRA)
Nagpur

Rehabilitation and up-gradation of Buttibori-Wardha section of NH-361 Village List

Sr.No.	Tahsil	Village Name	Survey No. Compart.No.	Area	
1	Nagpur (Rural)	Dhawalpeth	108	1.063	
2			113	0.570	
3	Hingna	Wadgaon	90	0.040	
4			92	0.090	
5			93	0.060	
6			100	0.120	
7			102	0.140	
8			Haladgaon	124	0.070
9				129	0.120
10		157		0.060	
11		Bhansoli	78	0.035	
12		Sawangi	57	0.040	
13			43	0.370	
14			111	0.020	
15			124	0.030	
16			123	0.220	
17			127	0.020	
18			104	0.100	
19			Asola	113	0.200
20		112		0.160	
21		111		0.400	
22		110		0.020	
23		108		0.750	
24		9		0.080	
25		Junapani	84/85	0.020	
26			RF-311	1.050	
27		Murzari	71	0.150	
28			89	0.094	
29			90	0.240	
Total Area				6.332	



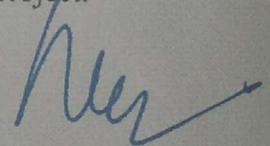

(Sachin Kurve)
Collector and Chairman,
District Level Committee (FRA)
& Nagpur

CERTIFICATE OF ALL OTHER ALTERNATIVES EXAMINED

This is to certify that, all other alternatives for rehabilitation and up-gradation of Butibori-Wardha section of NH-361 in Nagpur Dist. of the State of Maharashtra have been examined and that, no other alternatives exists for the above project due to the following reasons.

- a) The existing State Highway No. 3, connecting Butibori-Wardha to Waranga Phata, passing through Nagpur District. is to be rehabilitated and up-graded to National Highway, in the State of Maharashtra.
- b) Since, the above existing State Highway is being rehabilitated and up-graded and the original alignment is being maintained, no further deviations as regards direction is needed.
- c) Due to up-gradation and consequent increase in the road width, additional forest and private lands will be required to be diverted.

Hence, the certificate is issued regarding absence of all other alternatives for this project.



Collector Nagpur,
Dist. Nagpur




Certificate That The Forest Land Required is Barest Minimum

This is to certify that, for the purpose of Rehabilitation and up-gradation of Buttibori-Wardha section of NH-361 in Nagpur dist. Of the state of Maharashtra, the forest land required to be diverted as proposed and described in the following list is barest Minimum.

List of Forest Land required for Rehabilitation and up-gradation of the existing Buttibori-Wardha section of NH-361

Sr.No.	Tahsil	Village Name	Survey No. Compart.No.	Area		
1	Nagpur (Rural)	Dhawalpeth	108	1.063		
2			113	0.570		
3	Hingna	Wadgaon	90	0.040		
4			92	0.090		
5			93	0.060		
6			100	0.120		
7			102	0.140		
8			Haladgaon	124	0.070	
9				129	0.120	
10			Bhansoli	157	0.060	
11				78	0.035	
12			Sawangi		57	0.040
13	43	0.370				
14	111	0.020				
15	124	0.030				
16	123	0.220				
17	127	0.020				
18	104	0.100				
19	Asola				113	0.200
20					112	0.160
21					111	0.400
22			110	0.020		
23			108	0.750		
24	Junapani		9	0.080		
25			84/85	0.020		
26	Murzari		RF-311	1.050		
27			71	0.150		
28			89	0.094		
29			90	0.240		
Total Area				6.332		




 (Sachin Kurve)
 Collector and Chairman,
 District Level Committee (FRA)
 Nagpur