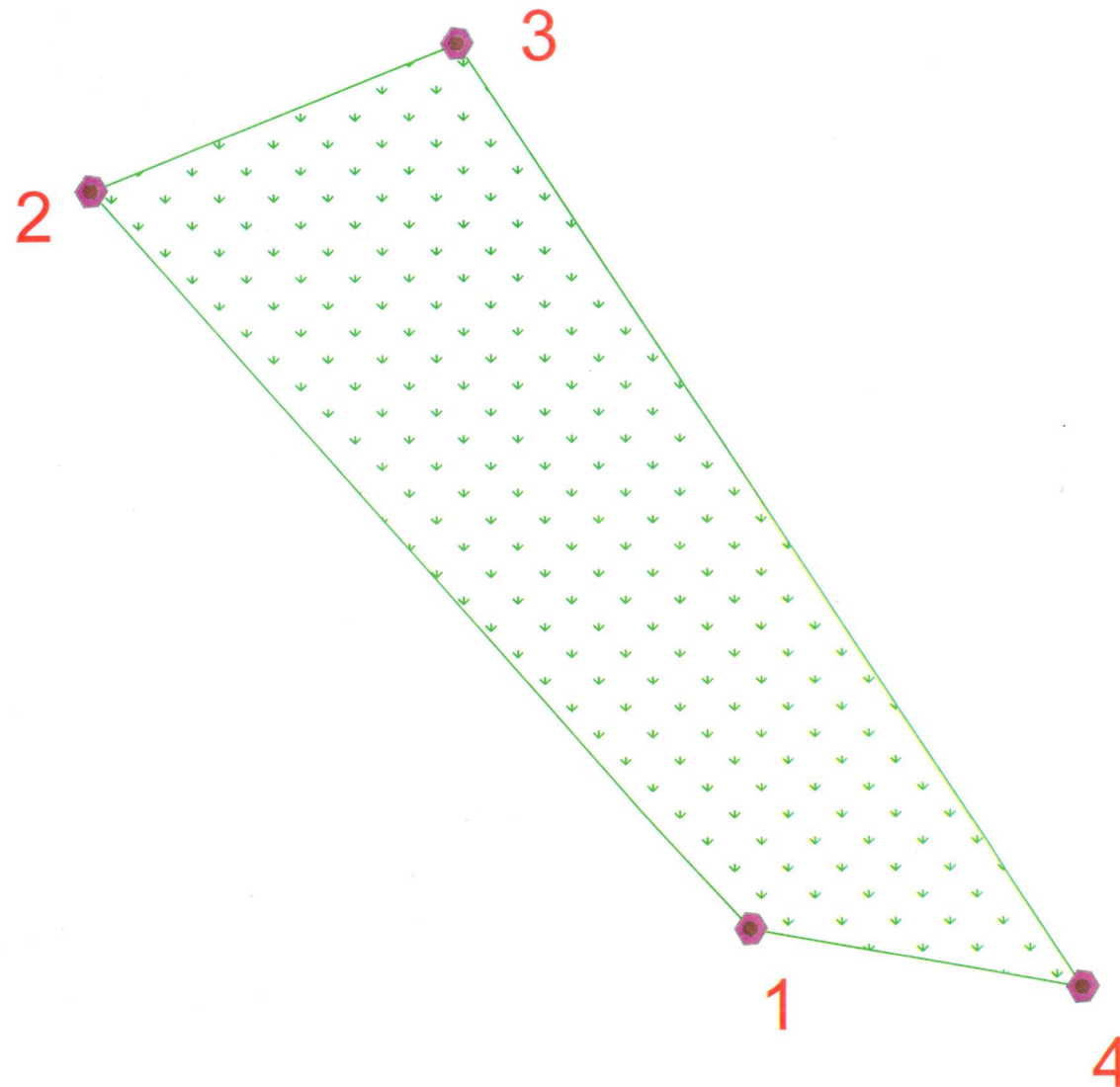



**GEO-REFERENCED MAP OF LAND IDENTIFIED FOR COMPENSATORY AFFORESTATION OVER 0.5376 HAC.
LAND IN LIEU OF 0.2688 HAC. OF FOREST LAND BEING DIVERTED NEAR VILLAGE RIWARA IN RIWARA VAN BLOCK**



GPS Coordinate's OF AREA

POINT	Latitude(N)	Longitude(E)
1	28°19'6.10"	78° 6'43.23"
2	28°19'9.81"	78° 6'39.32"
3	28°19'10.61"	78° 6'41.42"
4	28°19'5.85"	78° 6'45.11"


 प्रभागीय निदेशक
 सामाजिक वानिकी प्रभाग
 बुलन्दशहर
 18/09/2020


0 5 10 20 30 40
Meters



NAVNEET CHADDA

Legend

-  GPS POINT
-  CA LAND IDENTIFIED FOR COMPENSATORY AFFORESTATION


 क्षेत्रीय वन अधिकारी
 रेंज-बुलन्दशहर

PROJECT:-	765 KV S/C GHATAMPUR- HAPUR TRANSMISSION LINE
User Agency:-	GHATAMPUR TRANSMISSION LIMITED
Dwg. Title:-	765 KV S/C GHATAMPUR - HAPUR PROPOSED TRANSMISSION LINE (IN BULANDSHAHR FOREST DIV.)
DATE -	DRAWING No - GTL/G-H/54B