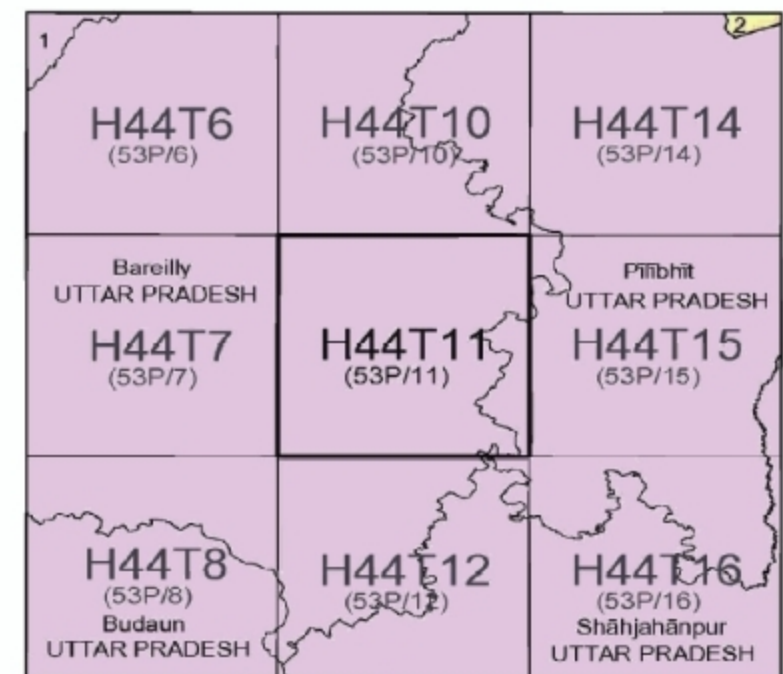


PRINTED AT THE WESTERN PRINTING GROUP OF SURVEY OF INDIA.



No. H44T11

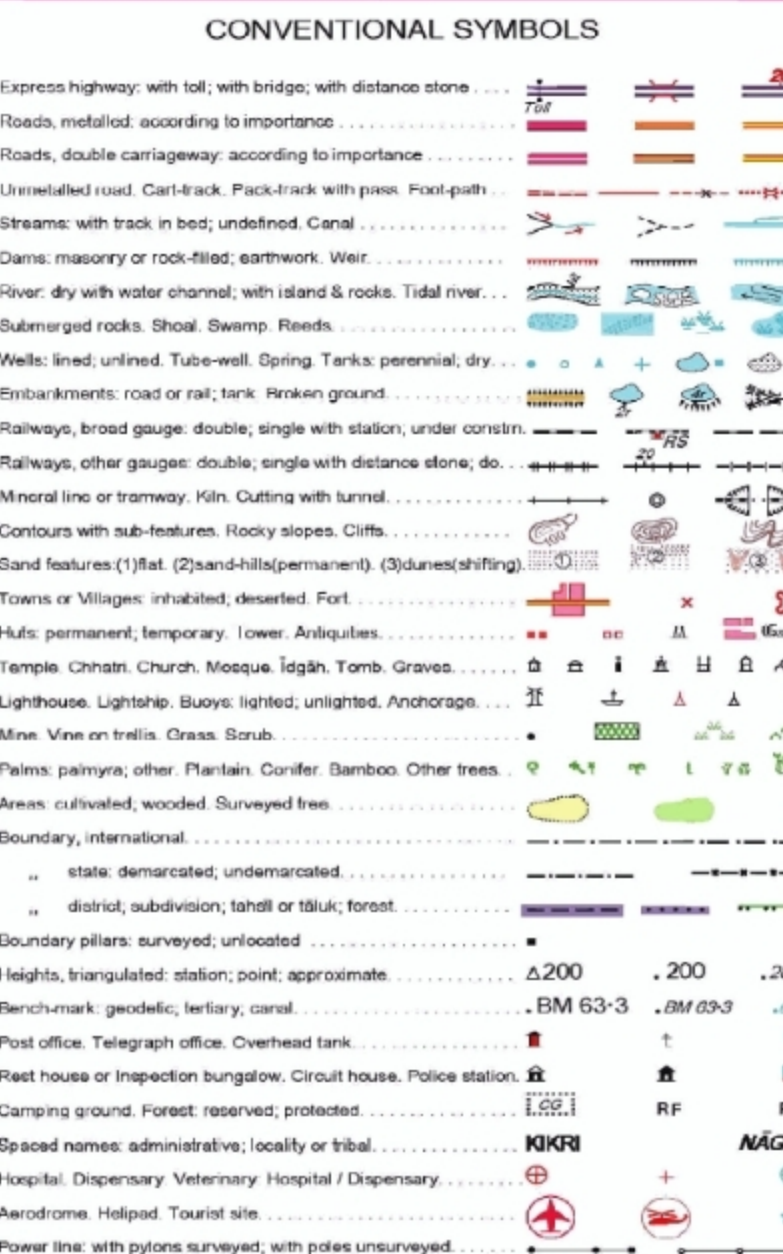
Scale 1:50,000



1 Rampur, UTTAR PRADESH
2 Udhamsinghnagar, UTTARAKHAND.

भारतीय सर्वेक्षण विभाग SURVEY OF INDIA

1st Edition 2009. Price : Rs. 50/-



Legend
Proposed CNG Line

REFERENCES
NH 24 National Highway No. 24
NH 74 National Highway No. 74.

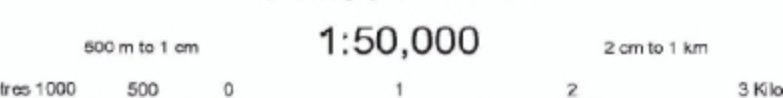
NOTES :-
Heights and Contours have not been shown.
A relative height, dr, represents the approximate height, in metres, between the top and bottom of a steep slope.
The kilometre stone numbers along roads and canals are shown in slant type, e.g., 2 whereas milestone numbers are shown in upright type, e.g., 51.
Tanks, shown sky, in this area usually contain water from July to December.
Numerous wells exist throughout the sheet, only the important ones have been shown.
Unmetalled roads and cart tracks are generally not shown in dry season. Permission to use those along canals is required from the irrigation authorities.
Places shown crossable by ferry with period over the Kallia Nadi, are for the remaining part of the year.
The area adjoining the Dehra or Cora River is liable to change owing to continual fluctuation in the course of the river.

CUMULATION INDEX



Projection - UTM Datum - WGS 84

Magnetic Variation from True North about 1/2° East in 2005.
(Increasing by about 1" annually).

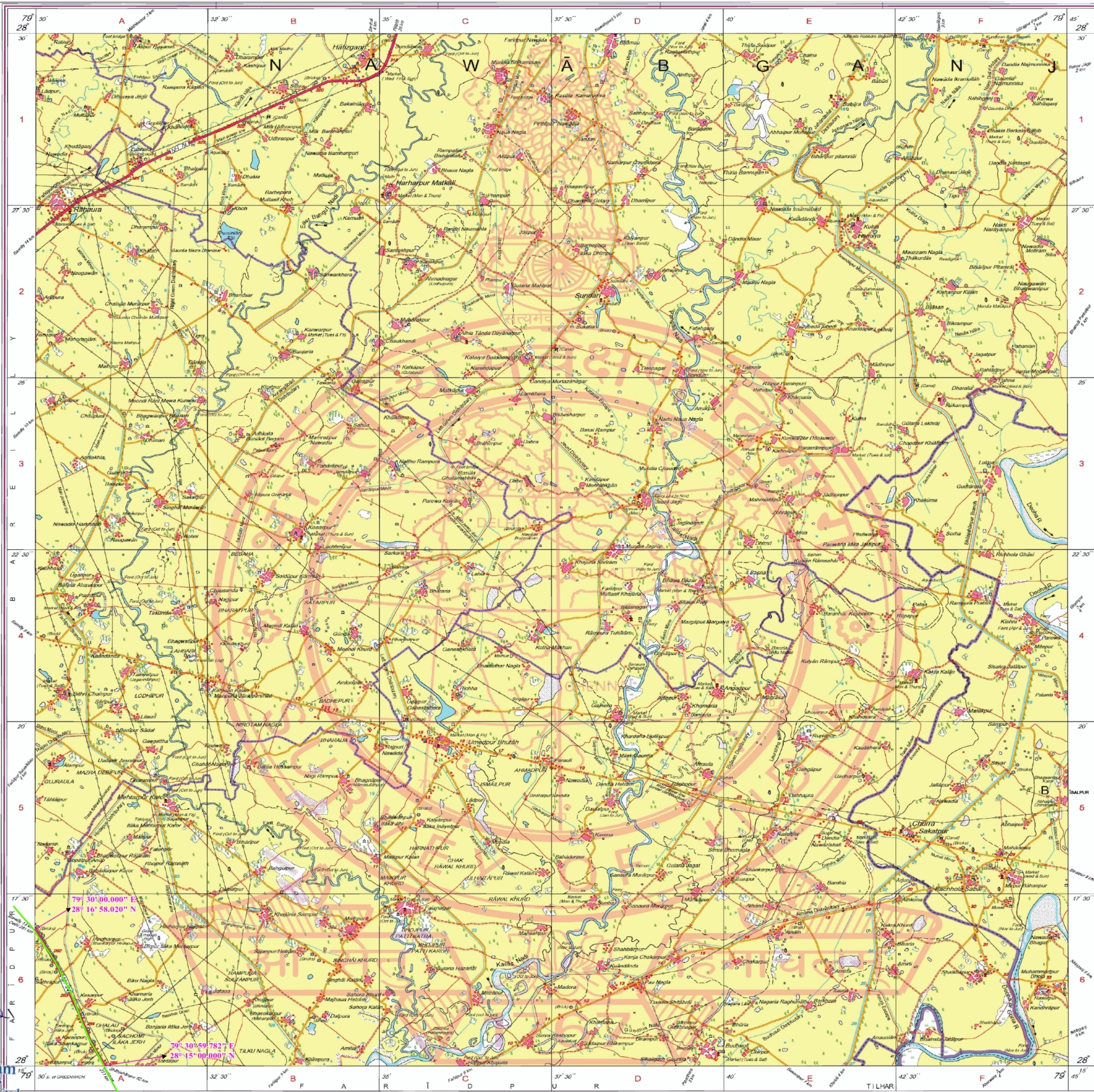


For further details about this map, please contact
Additional Surveyor General
Uttarakhand and west Uttar Pradesh Geo. Survey Centre
Survey of India, 17 E.C. Road,
Dehra Dun.
Fax : 0135 - 2666402

Website - www.surveyofindia.gov.in
Jitendra Gautam
Manager Projects
Central U.P. Gas Limited

Reproduction in whole or part by any means without the written permission of Survey of India, Bareilly
National Mapping Agency.

GOVERNMENT OF INDIA COPYRIGHT, 2009.



REG. NO. 385 (7) - W.P.D. 09 (Uttarakhand and west U.P.) DCD-1.50,000-1015.

भारत के गणराज्य के नियमों के अनुसार,
Published under the direction of Surveyor General of India,
Survey of India, Hathi Banka Estate, Post Box No. 37, Dehra Dun-248001 (Uttarakhand),
Department of Science & Technology, Government of India.

PRINTED AT THE WESTERN PRINTING GROUP OF SURVEY OF INDIA.



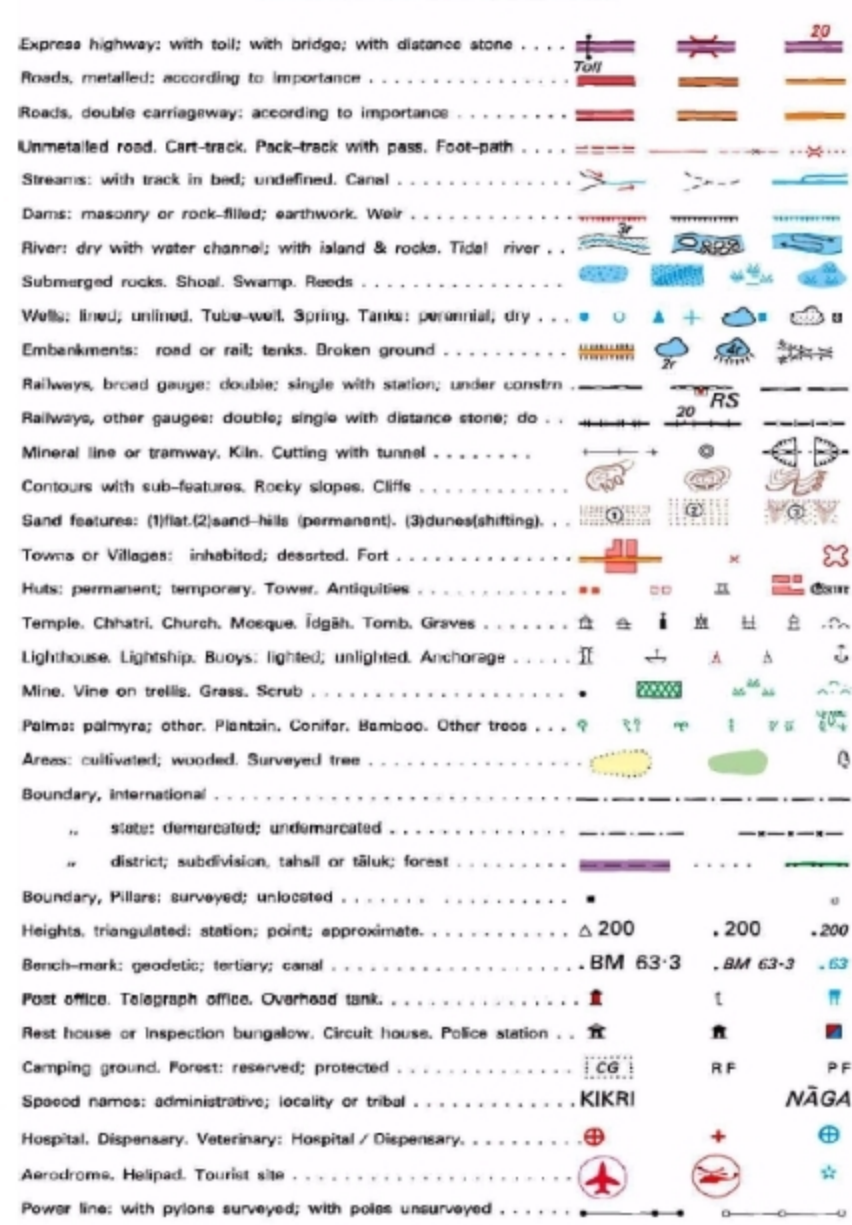
No. H44T12

Scale 1:50,000

H44T7 (53P/7)	H44T11 (53P/11) Bareilly UTTAR PRADESH	H44T15 (53P/15) Pilibhit UTTAR PRADESH
H44T8 (53P/8) Budaun UTTAR PRADESH	H44T12 (53P/12)	H44T16 (53P/16)
G44B5 (54M/5)	G44B9 (54M/9) Shahjahanpur UTTAR PRADESH	G44B13 (54M/13)

भारतीय सर्वेक्षण विभाग
1st Edition 2011. Price: ₹ 77/-

CONVENTIONAL SYMBOLS



Legend
Proposed CNG Line

REFERENCE
NH 24 National Highway No. 24.
PWD Public Work Department, City Chennai.

NOTES :-
1. Heights and contours have not been shown.
2. Relative height, dr, represents the approximate height, in metres, between the top and bottom of a steep slope.
3. No kilometre stone numbers along the roads, railways, canals and drains are shown in sheet type 'A'.
4. Three kilometre numbers are shown in upright type, e.g., 5, 10, 15.
5. The area adjoining the Ramganga River is liable to change owing to continual fluctuations in the course of the river.
6. Unmetalled roads and cart-tracks are motorable in dry season. Permission to use cart-tracks on dry canals is required from the irrigation authorities.
7. The area shown in this sheet, usually contains water from July to December.
8. Falls are numerous throughout the sheet; only the important ones have been shown.
9. Mineral streams in this sheet are fordable from October to June at places indicated as such.

COMPILATION INDEX

A Compiled from 1:25,000 scale survey during 1967-68. Updated for details during 2006-07.

Projection - UTM Datum - WGS 84

Magnetic Variation from True North about 2° East (increasing by about 1' annually).

1:50,000

500 m to 1 cm 2 cm to 1 km

For further details about this map, please contact
Director
Uttarakhand & West Uttar Pradesh Geo-Spatial Data Centre
Survey of India, 17 E.C. Road, Karanpur
Dehra Dun.

WEBSITE - www.surveyofindia.gov.in

Reproduction in whole or part by any means is prohibited without the written permission of Survey of India, the National Mapping Agency.

GOVERNMENT OF INDIA COPYRIGHT, 2011.



REG. No. -WPG D11 (Uttarakhand & West UPDC-1:50,000)

भारत के सर्वेक्षण विभाग द्वारा तैयार किया गया है।
Published under the direction of Swarna Subba Rao, B.E., Surveyor General of India,
Survey of India, Hathi Bazar Estate, Post Box No. 37, Dehra Dun - 248001 (Uttarakhand)
Department of Science & Technology, Government of India.

PRINTED AT THE WESTERN PRINTING GROUP OF SURVEY OF INDIA.